PWFB 2730

31

Notes Ck'd by [redacted]	Survey of SEC 16, T4N R10W	F.B. 4343 PG. 7
Map No.	JN 0302.01 Tape Std F	
Office Work	Surveyed by W. C. Voge	
Checked	Notes Voge Date	
Date	Indexed	

NORTH 1/2 OF SEC 16, T4N, R10W

INCLUDING RETRACEMENT OF R.S. 70-31 E

SURVEY MADE BY HARRY G. FELBER.

J.N. 0302.01

REFERENCES USED: FB 1676
FB 2637
FB 3212
R.S. 70-31
COPY OF MAP MADE
BY HARRY G. FELBER
(R.S. 2424) DATED
MARCH, 1952.

PARTY: W. VOGE
R. BITTEL
L. JERNIGAN
D. EGSTROM.

Microfilmed Jan '85.

Indexed July '84 [illegible]

PWFB 2730

32, 33

F.B. 4343 PG. 9

INDEX

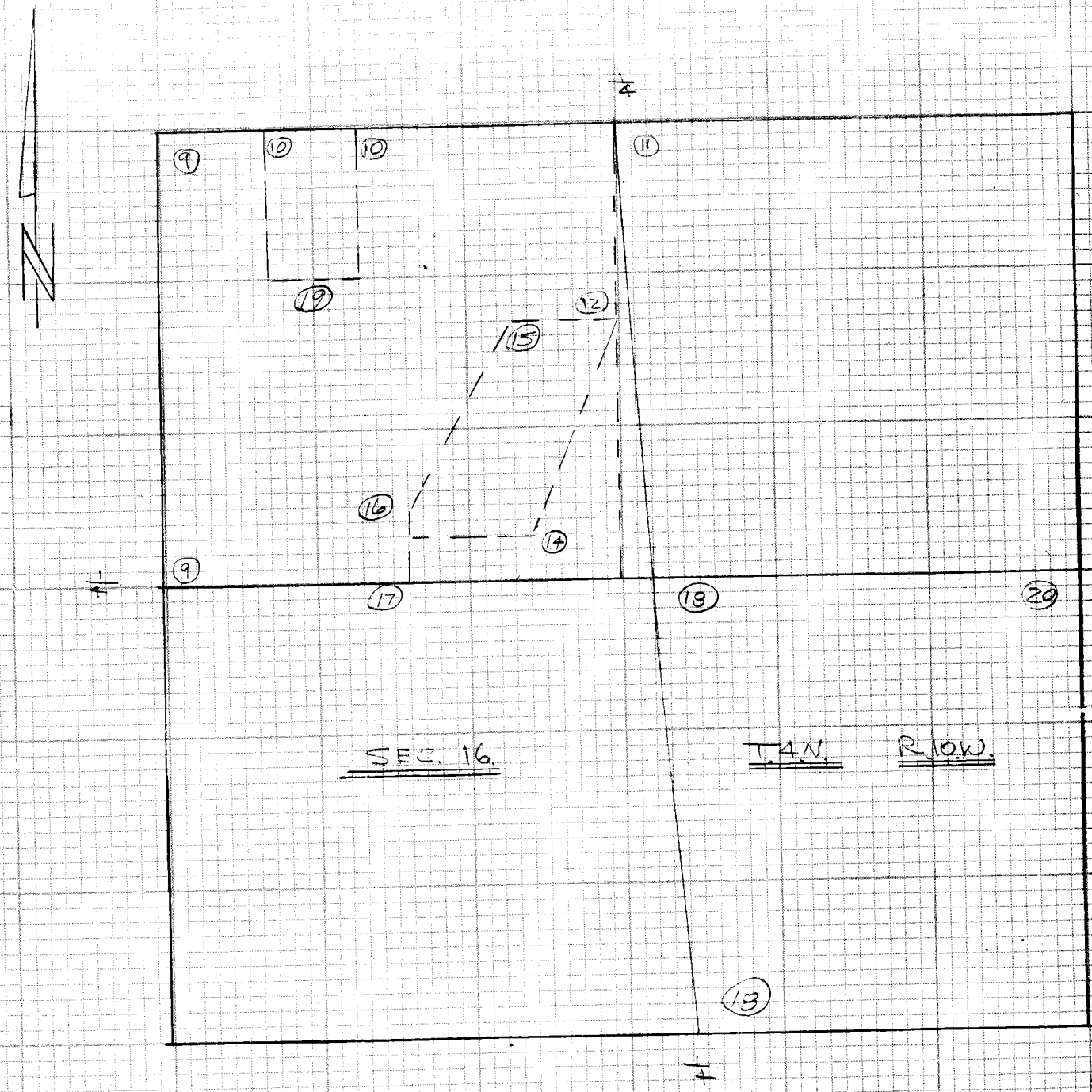

PWFB 2730

34

Notes Ck'd by W J VOGE	Survey of SEC 16 T4N R10W
Map No.	JN 0302.01 Tape 18 Std 84 °F
Office Work	Surveyed by W J VOGE
Checked	Notes VOGE Date 4/14/77
Date	Indexed G. D. BAILEY MAY 13 1977

F.B. 4343 PG. 9

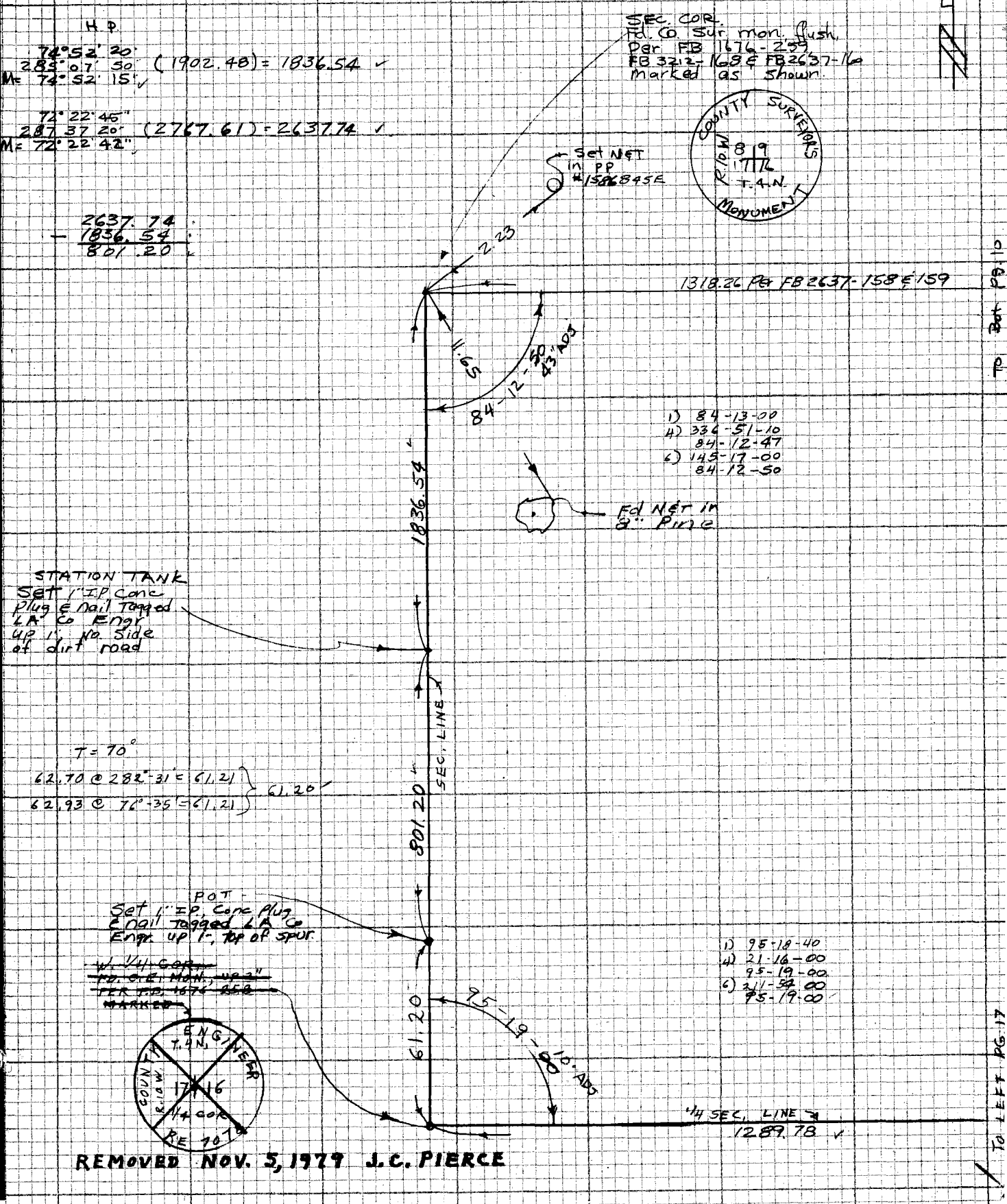

REMOVED NOV. 5, 1979 J.C. PIERCE

NOTE: ANY ADDITIONS OR CHANGES ON THIS SHEET MUST BE MADE OR CIRCLED IN RED INK WITH DATE AND NAME OF PERSON MAKING CHANGE

Do not extend notes this side of this line

PLEASE RETURN TO
LOS ANGELES COUNTY ENGINEER
403 LOS ANGELES COUNTY ENGINEERING BLDG.

CENTERLINE
CE 310
76F3095-4/7

W/S 81 D-2

To Bot. pg. 10

To LEFT PG. 17

PWFB 2730

F.B. ~~4343~~ PG. ~~10~~

To Left Pg. 11

35 / 36

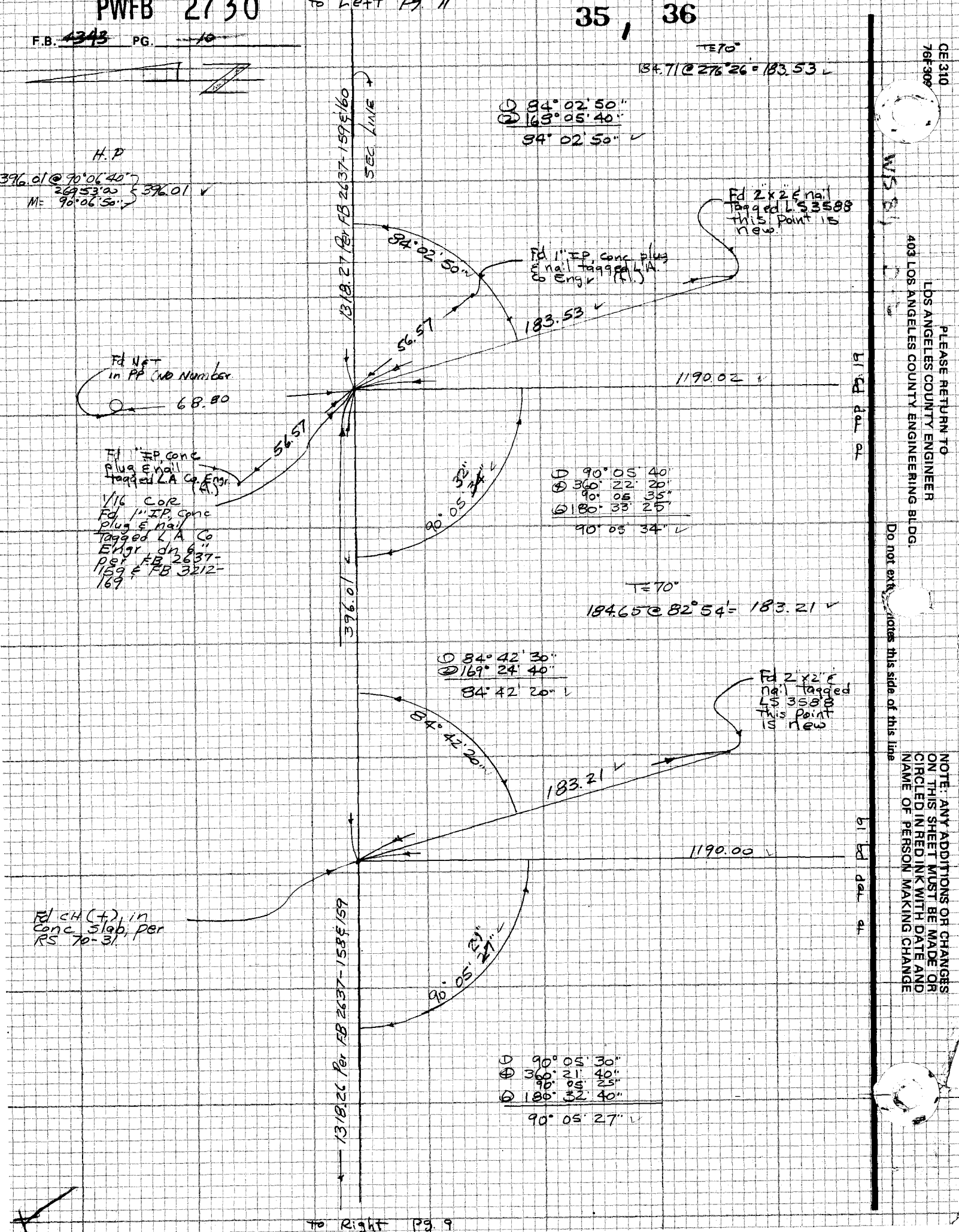

To Right Pg. 9

CE 310
76F309

PLEASE RETURN TO
LOS ANGELES COUNTY ENGINEER
403 LOS ANGELES COUNTY ENGINEERING BLDG.

Do not exceed this side of this line

NOTE: ANY ADDITIONS OR CHANGES ON THIS SHEET MUST BE MADE OR CIRCLED IN RED INK WITH DATE AND NAME OF PERSON MAKING CHANGE

PWFB 2730

37

Notes Ck'd by W.J. VOGE	Survey of SEC. 16, T.4N. R.10W. F.B. 4343 PG. 11
Map No.	JN 0302.01 Tape 18 Std 84 °F
Office Work	Surveyed by W.J. Voge
Checked	Notes Voge Date 4/1/77
Date	Indexed G. D. BAILEY MAY 13 1977

NOTE: ANY ADDITIONS OR CHANGES ON THIS SHEET MUST BE MADE OR CIRCLED IN RED INK WITH DATE AND NAME OF PERSON MAKING CHANGE

Do not extend notes this side of this line

PLEASE RETURN TO
LOS ANGELES COUNTY ENGINEER
403 LOS ANGELES COUNTY ENGINEERING BLDG.

CENTERLINE NOTES
CE 310
76F3095-4/73

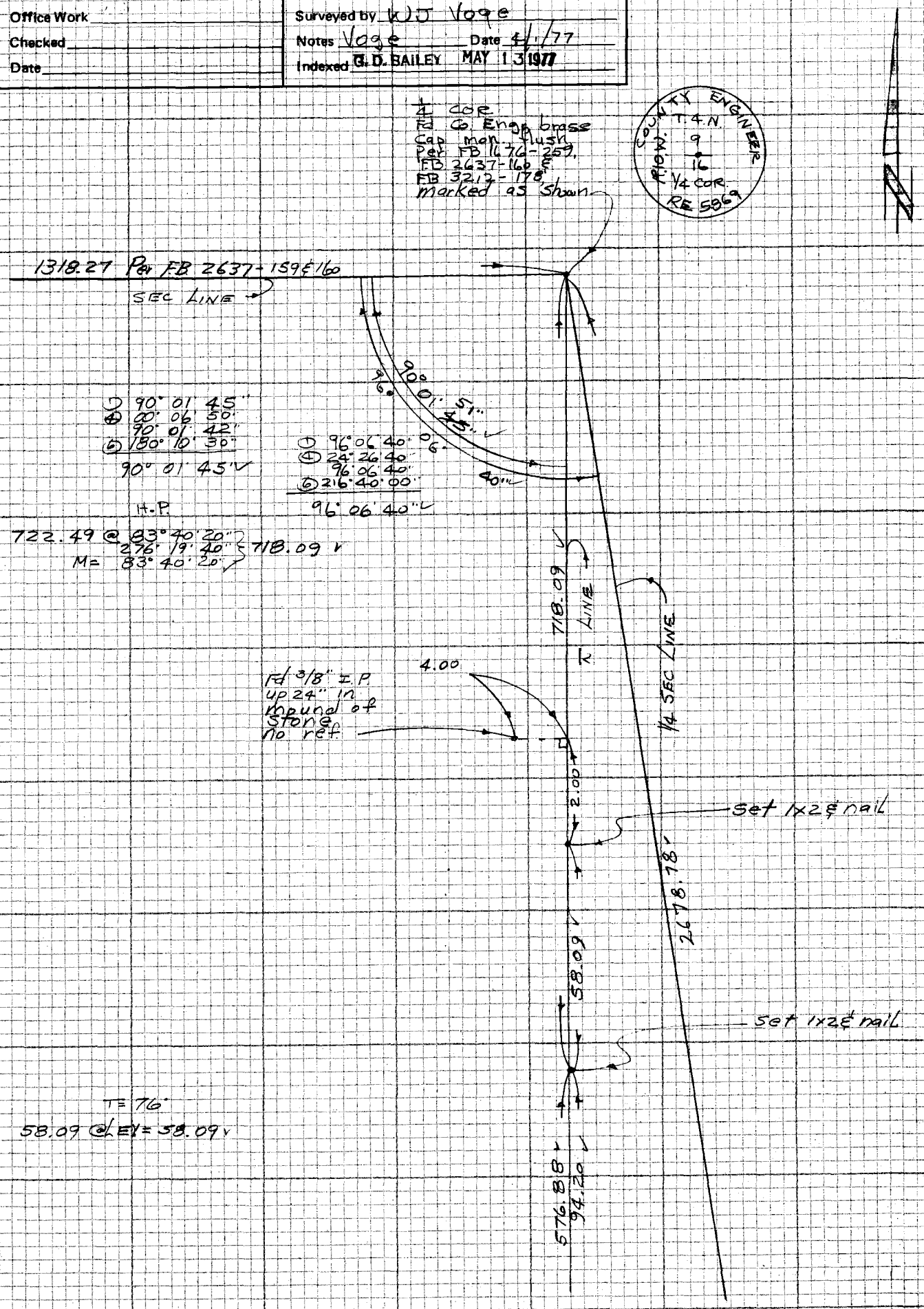

TO TOP Pg. 12 TO TOP Pg. 18

T = 78°

94.20 @ ∠EV = 94.20

25.03 @ ∠EV = 25.03

H.P.

579.14 @ 84° 56' 10" } 576.88
275° 03' 20"
M = 84° 56' 15"

332.79 @ 86° 04' 20" } 332.01
273° 56' 00"
M = 86° 04' 10"

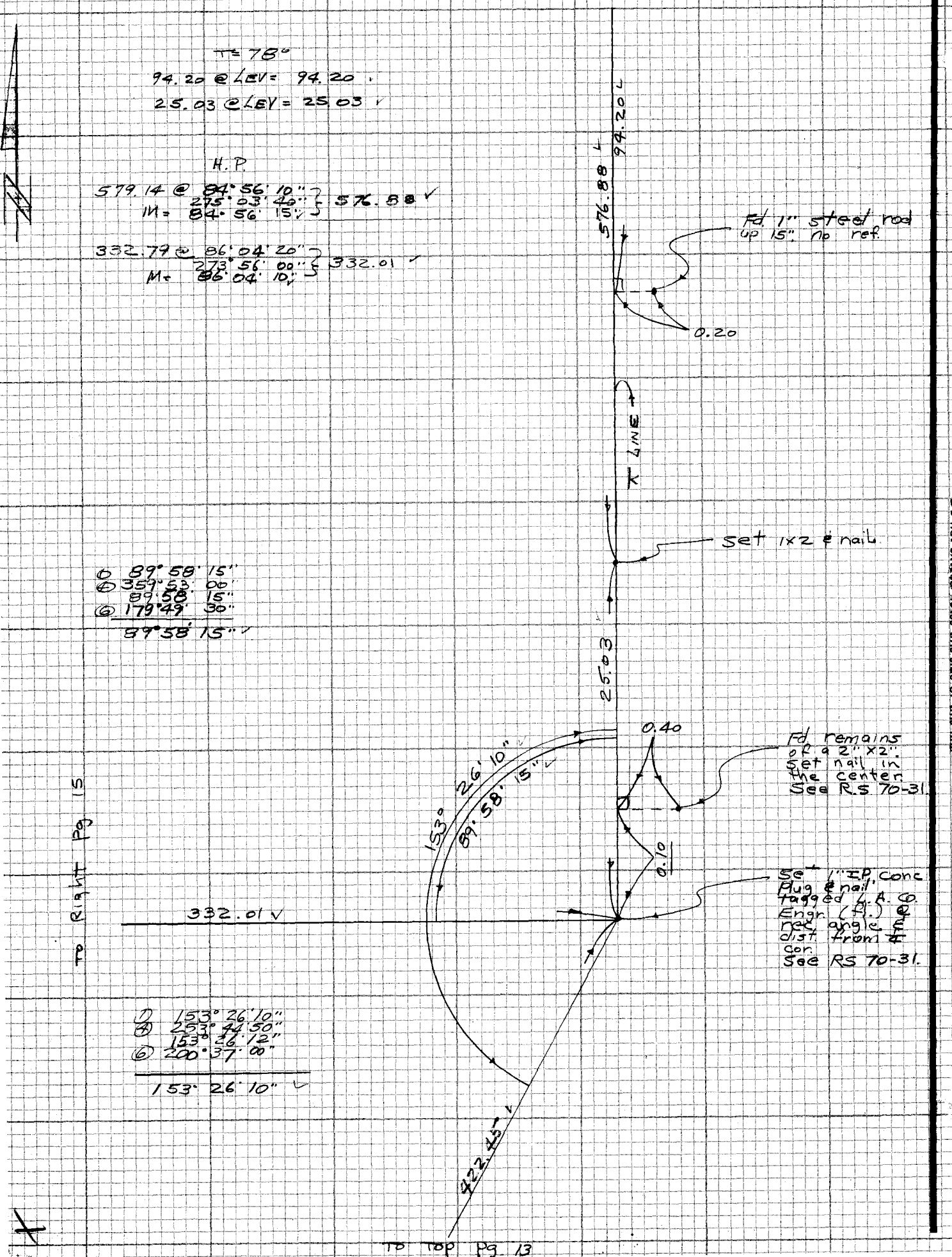

① 89° 58' 15"
② 359° 59' 00"
89° 58' 15"
③ 179° 49' 30"
89° 58' 15"

① 153° 26' 10"
② 253° 44' 50"
153° 26' 12"
③ 200° 37' 00"
153° 26' 10"

CE 310
76F3095

PLEASE RETURN TO
LOS ANGELES COUNTY ENGINEER
403 LOS ANGELES COUNTY ENGINEERING BLDG.

Do not exceed notes this side of this line

NOTE: ANY ADDITIONS OR CHANGES ON THIS SHEET MUST BE MADE OR CIRCLED IN RED INK WITH DATE AND NAME OF PERSON MAKING CHANGE

PWFB 2730

39

Notes Ck'd by W J VOGE	Survey of SEC 16 T.4N. R10W. F.B. 4343 PG. 13
Map No.	JN 0302.01 Tape 18 Std 84 °F
Office Work	Surveyed by W J VOGE
Checked	Notes VOGE Date 4/5/77
Date	Indexed G. D. BAILEY MAY 13 1977

To Bot. pg. 12

T=76°

135.19 @ 86°37' = 134.95
135.25 @ 273°49' = 134.95 } 134.94 ✓

T=76°

289.76 @ 97°07' = 287.53
289.68 @ 262°59' = 287.51 } 287.51 ✓

134.94
+ 287.51
422.45 ✓

① 8°49'05
④ 35°16'20
8°49'05" ✓

T=80°

156.02 @ 278°21' = 154.37
~~156.10 @ 81°22' = 154.33~~ } 154.36 ✓
156.03 @ 81°36' = 154.36

T=80°

22.60 @ LEV. = 22.60 ✓

① 165°34'00"
④ 302°16'00"
165°34'00" ✓

① 5°37'20"
④ 22°27'45"
5°36'56" ✓

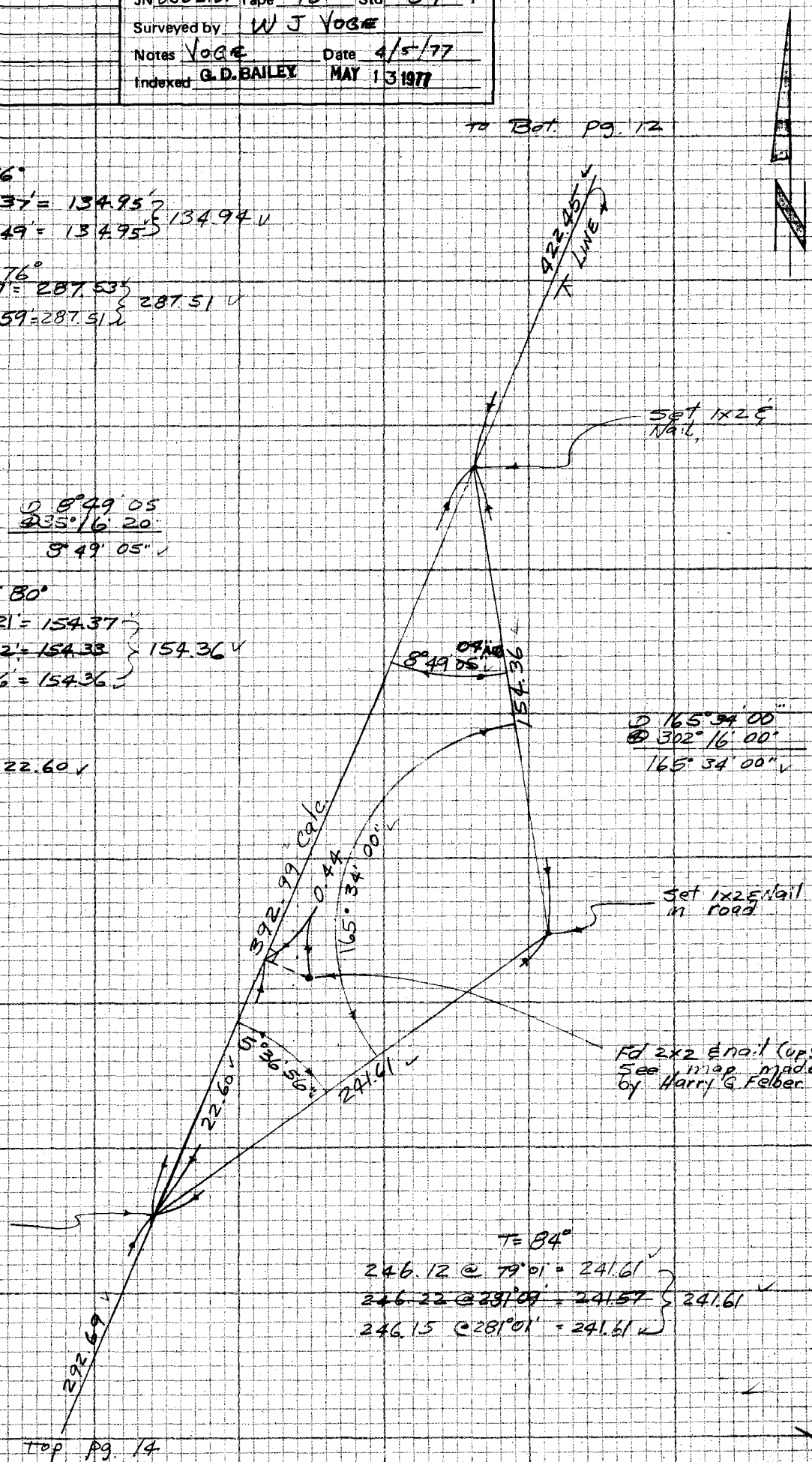

T=84°

246.12 @ 79°01' = 241.61
~~246.22 @ 281°09' = 241.57~~ } 241.61
246.15 @ 281°01' = 241.61

To Top pg. 14

NOTE: ANY ADDITIONS OR CHANGES ON THIS SHEET MUST BE MADE OR CIRCLED IN RED INK WITH DATE AND NAME OF PERSON MAKING CHANGE

Do not extend notes this side of this line

PLEASE RETURN TO
LOS ANGELES COUNTY ENGINEER
403 LOS ANGELES COUNTY ENGINEERING BLDG.

CENTERLINE NOTES
CE 310
76F3095-4/73

PWFB 2730

40

F.B. ~~4343~~ PG. ~~14~~

To Bot. pg. 13

T=80°

~~289.87 @ 75°34' = 280.72~~
290.23 @ 284°39' = 280.79 } 280.79
290.20 @ 284°37' = 280.81

T=80°

11.90 @ LEV = 11.90

280.79
+ 11.90
292.69

(1) 116°34'40"
(4) 106°19'10"
116°34'47"
(6) 339°28'20"
116°34'43"

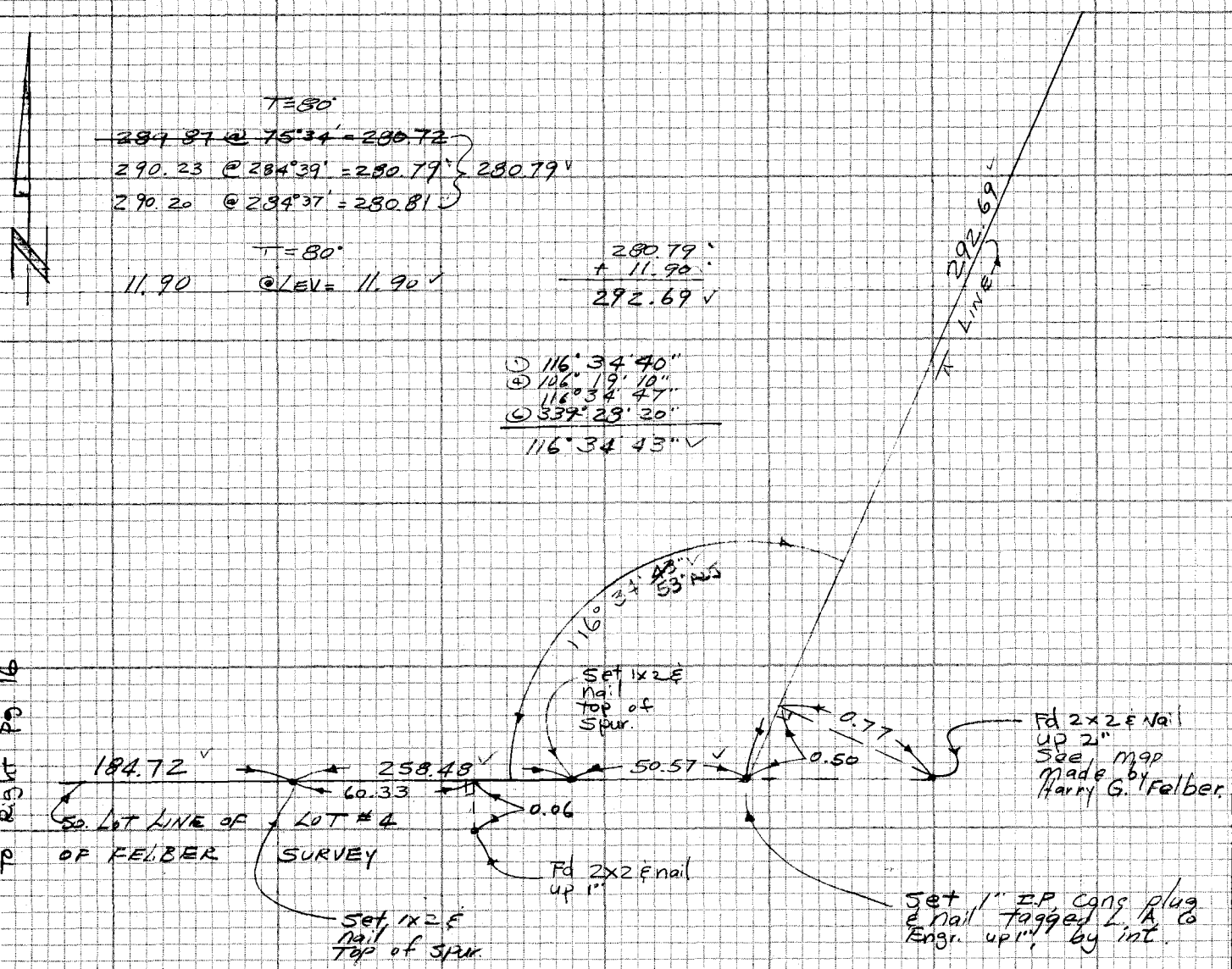

To Right pg. 16

T=68°

51.59 @ 258°37' = 50.58 } 50.57
51.44 @ 100°30' = 50.58

T=68°

258.51 @ LEV = 258.48

T=68°

60.48 @ 93°58' = 60.34 } 60.33
60.43 @ 266°56' = 60.34

T=68°

185.47 @ 84°54' = 184.74 } 184.72
185.54 @ 275°20' = 184.74

CE 310
76F3095-4/73

PLEASE RETURN TO
LOS ANGELES COUNTY ENGINEER
403 LOS ANGELES COUNTY ENGINEERING BLDG.

Do not extend notes this side of this line

NOTE: ANY ADDITIONS OR CHANGES ON THIS SHEET MUST BE MADE OR CIRCLED IN RED INK WITH DATE AND NAME OF PERSON MAKING CHANGE

PWFB 2730

41

Notes Ck'd by W. J. VOGE	Survey of SEC. 16 T4N R10W F.B. ~~4243~~ PG. 15
Map No.	JN 0302.01 Tape 18 Std 84 °F
Office Work	Surveyed by W J VOGE
Checked	Notes VOGE Date 4/4/77
Date	Indexed G.D.BAILEY MAY 13 1977

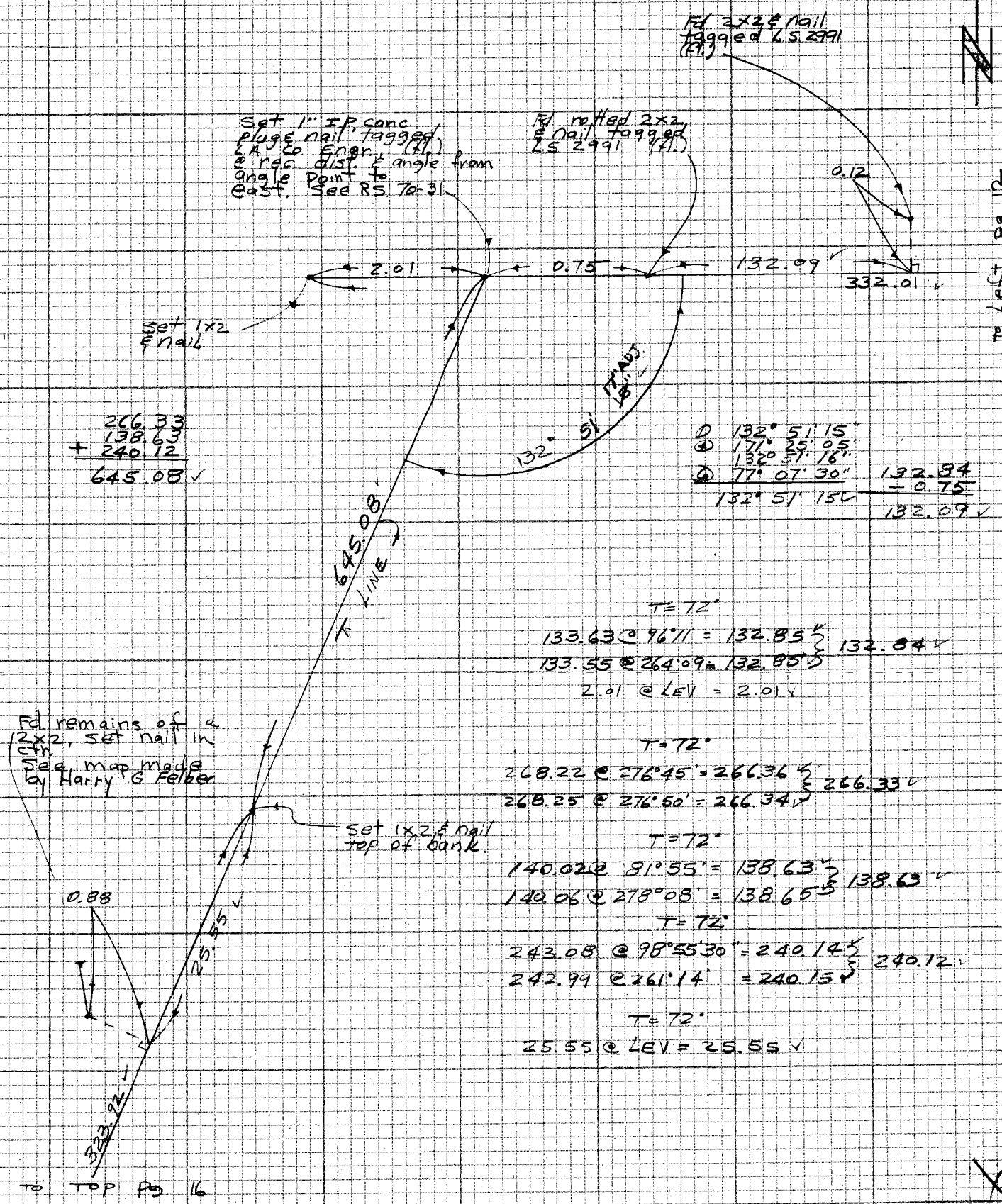

NOTE: ANY ADDITIONS OR CHANGES ON THIS SHEET MUST BE MADE OR CIRCLED IN RED INK WITH DATE AND NAME OF PERSON MAKING CHANGE

Do not extend notes this side of this line

PLEASE RETURN TO LOS ANGELES COUNTY ENGINEER 403 LOS ANGELES COUNTY ENGINEERING BLDG.

CENTERLINE NOTES CE 310 76F-3095-4/73

PWFB 2730

F.B. 4343 PG. 16

42

TO BOT. PG. 15

T=74°

290.19 @ 82°09'30" = 287.48 } 287.47
290.14 @ 277°44' = 287.50

T=74°

36.45 @ LEV = 36.45

287.47
+ 36.45
323.92

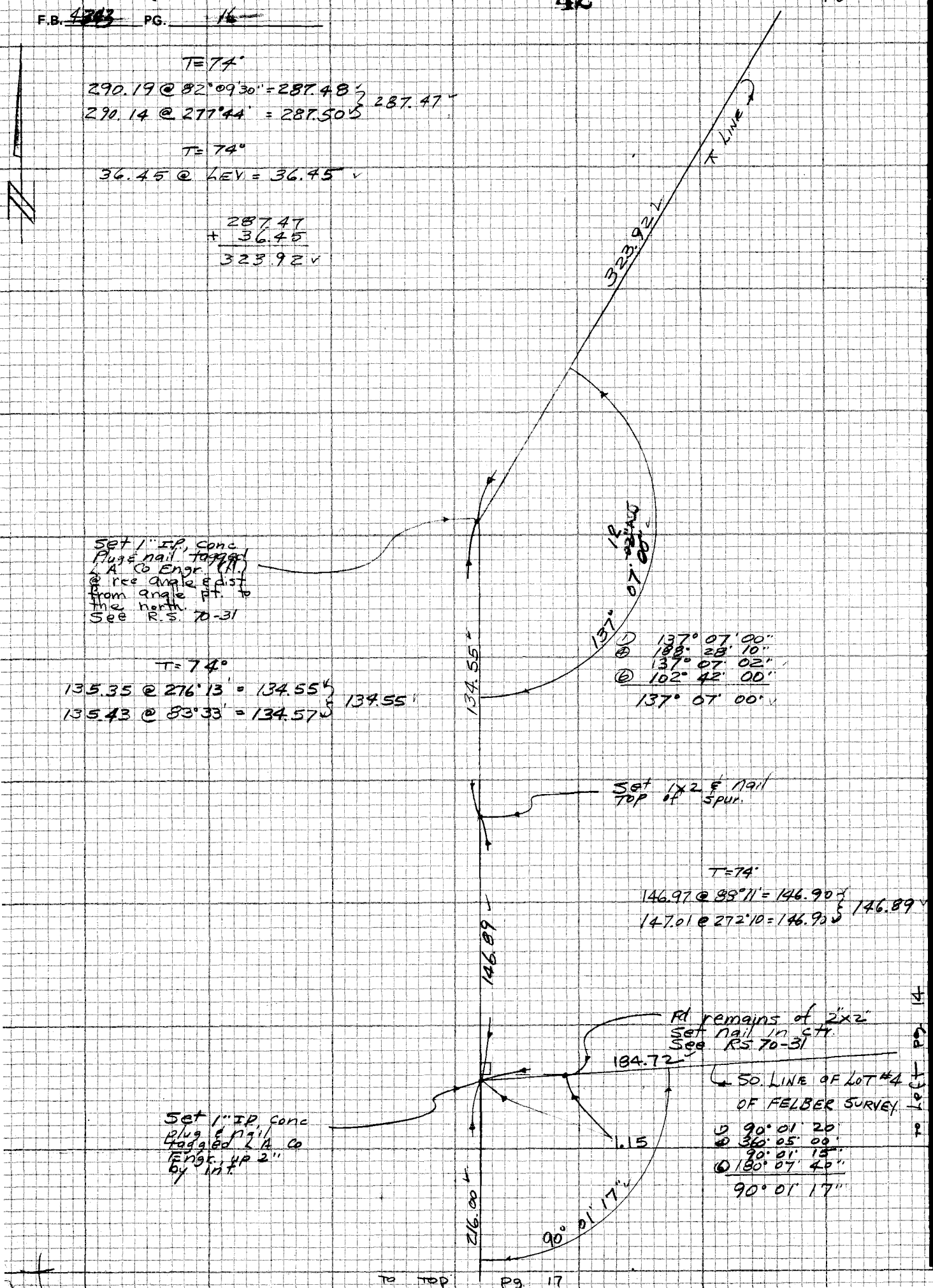

Set 1" IP, conc Plug & nail tagged L.A. Co Engr. (H.) @ rec angle & dist from angle pt. to the north. See R.S. 70-31

T=74°

135.35 @ 276°13' = 134.55 } 134.55
135.43 @ 83°33' = 134.57

① 137° 07' 00"
④ 188° 28' 10"
137° 07' 02"
⑥ 102° 42' 00"
137° 07' 00"

Set 1x2 & nail Top of spur.

T=74°

146.97 @ 88°11' = 146.90 } 146.89
147.01 @ 272°10 = 146.90

Fd remains of 2"x2" Set nail in ctr. See RS 70-31

SO. LINE OF LOT #4 OF FELBER SURVEY

① 90° 01' 20"
④ 360° 05' 00"
90° 01' 15"
⑥ 180° 07' 40"
90° 01' 17"

Set 1" IP, conc plug & nail tagged L.A. Co Engr. up 2" by int.

TO TOP PG. 17

TO LOT PG. 14

CE 310
76F3095-4

PLEASE RETURN TO
LOS ANGELES COUNTY ENGINEER
403 LOS ANGELES COUNTY ENGINEERING BLDG.

Do not extend notes this side of this line

NOTE: ANY ADDITIONS OR CHANGES ON THIS SHEET MUST BE MADE OR CIRCLED IN RED INK WITH DATE AND NAME OF PERSON MAKING CHANGE

PWFB 2630

5

Notes Ck'd by W.J. VOGE	Survey of SEC 16 TAN R10W F.B. 4243 PG. 17
Map No.	JN 0302 01 Tape 18 Std 54 °F
Office Work	Surveyed by W J VOGE
Checked	Notes VOGE Date 4/13/77
Date	Indexed G.D. BAILEY MAY 13 1977

To Bot. Pg. 16

T=68'

218.23 @ 98° 11' = 216.01 ✓
218.16 @ 261° 58' = 216.02 ✓ } 216.00 ✓

T=68'

146.22 @ 270° 56' = 146.20 ✓
146.24 @ 88° 44' = 146.20 ✓ } 146.18 ✓

T=68'

95.71 @ 119° 29' = 83.32 ✓
96.14 @ 240° 04' = 83.32 ✓ } 83.31 ✓

3.64 @ L & V. = 3.64

83.31
3.64
86.95 ✓

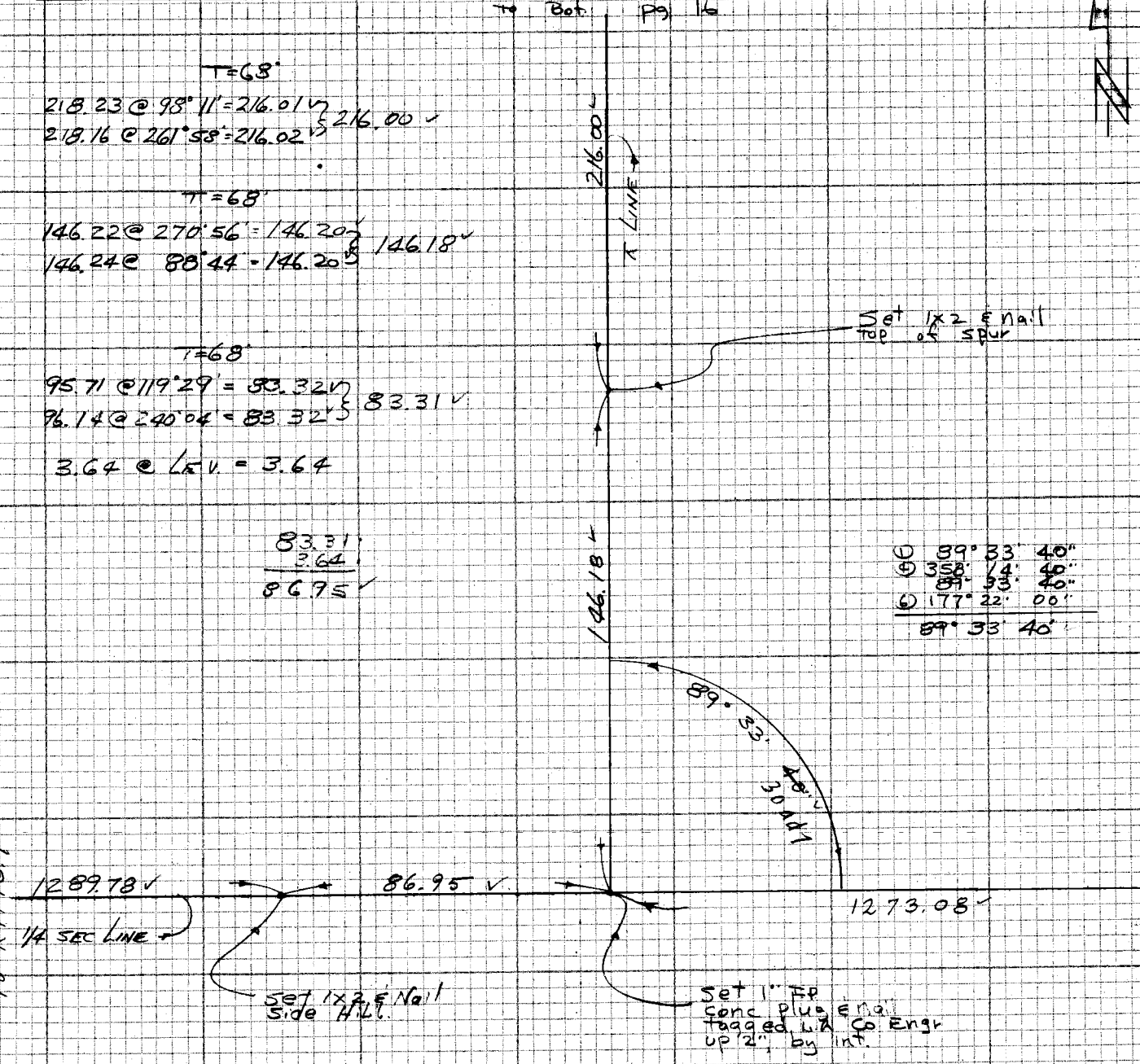

⊕	89° 33' 40"
⊕	358° 14' 40"
	89° 33' 40"
⊕	177° 22' 00"
	89° 33' 40"

1360.03
+ 2357.51 } FROM PG. 18
3717.54 ✓

5007.32 FROM PG 20
− 3717.54
1289.78 ✓

NOTE: ANY ADDITIONS OR CHANGES ON THIS SHEET MUST BE MADE OR CIRCLED IN RED INK WITH DATE AND NAME OF PERSON MAKING CHANGE

Do not extend notes this side of this line

PLEASE RETURN TO
LOS ANGELES COUNTY ENGINEER
403 LOS ANGELES COUNTY ENGINEERING BLDG.

CENTERLINE NOTES
CE 310
76F3095-4/73

PWFB 2630

F.B. ~~1343~~ PG. ~~18~~

TO Bot Pg 11

6 / 7

CE 310
76F3095

PLEASE RETURN TO
LOS ANGELES COUNTY ENGINEER
403 LOS ANGELES COUNTY ENGINEERING BLDG.

Do not exceed notes this side of this line

NOTE: ANY ADDITIONS OR CHANGES ON THIS SHEET MUST BE MADE OR CIRCLED IN RED INK WITH DATE AND NAME OF PERSON MAKING CHANGE

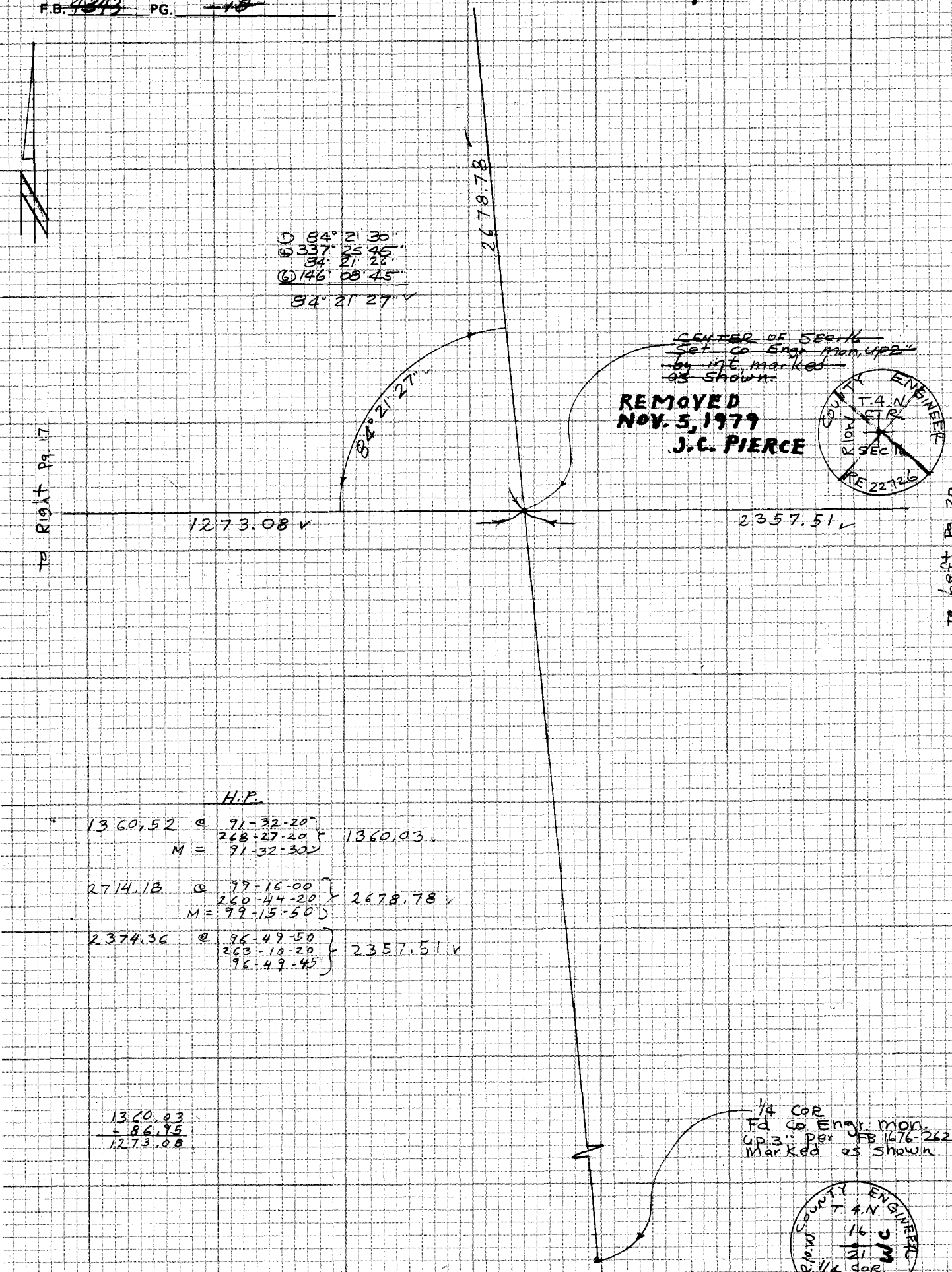

PWFB 2730

43

Notes Ck'd by W. J. VOGE	Survey of SEC 16 TAN R10W
Map No.	JN0302.01 Tape 18 Std 84 °F
Office Work	Surveyed by WJ VOGE
Checked	Notes VOGE Date 4/14/77
Date	Indexed G. D. BAILEY - MAY 13 1977

F.B. 4343 PG. 19

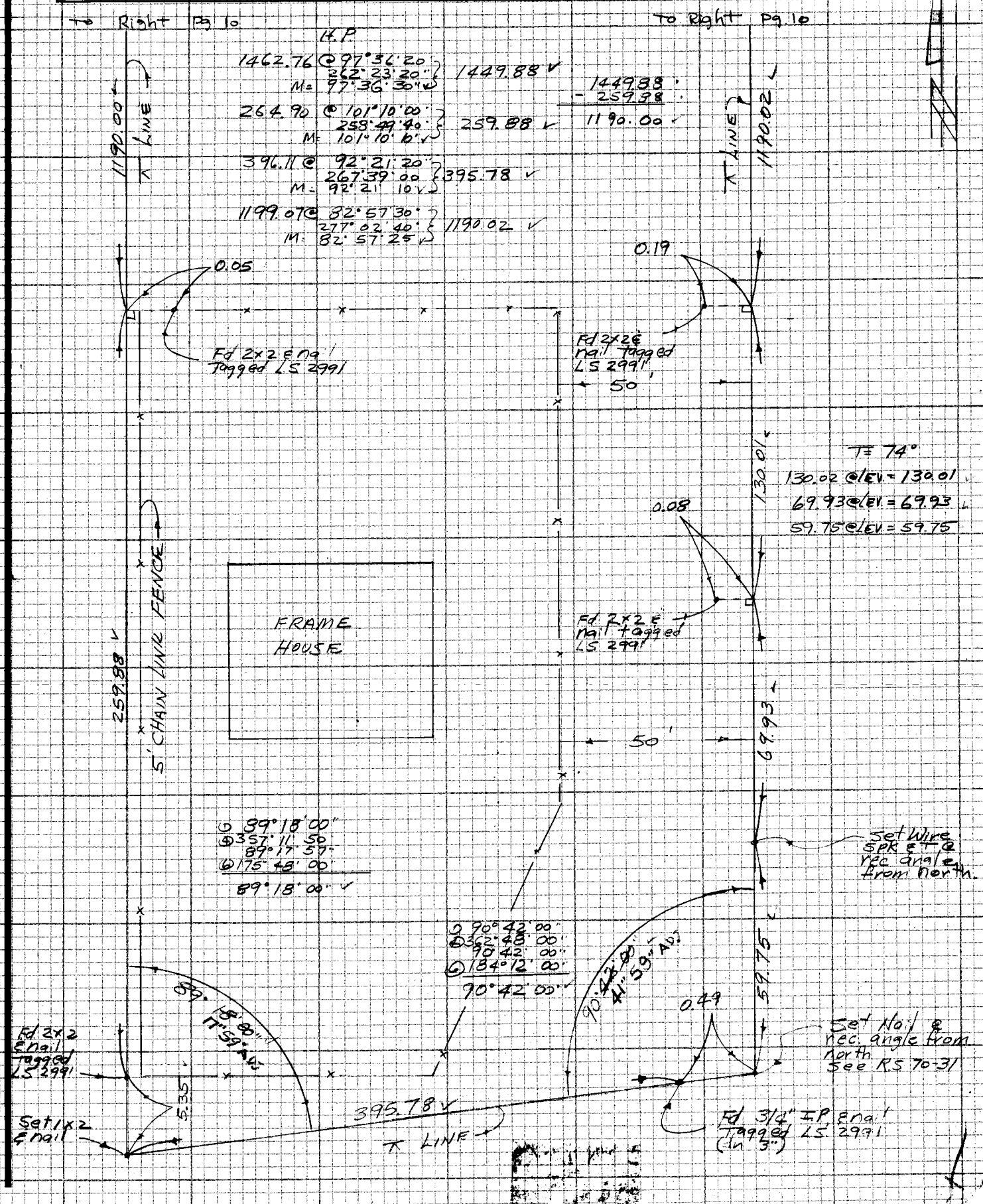

NOTE: ANY ADDITIONS OR CHANGES ON THIS SHEET MUST BE MADE OR CIRCLED IN RED INK WITH DATE AND NAME OF PERSON MAKING CHANGE

Do not extend not this side of this line

PLEASE RETURN TO
LOS ANGELES COUNTY ENGINEER
403 LOS ANGELES COUNTY ENGINEERING BLDG.

CENTERLINE NOTES
CE 310
76F3095-4/73

PWFB 2730

F.B. ~~4343~~ PG. ~~20~~

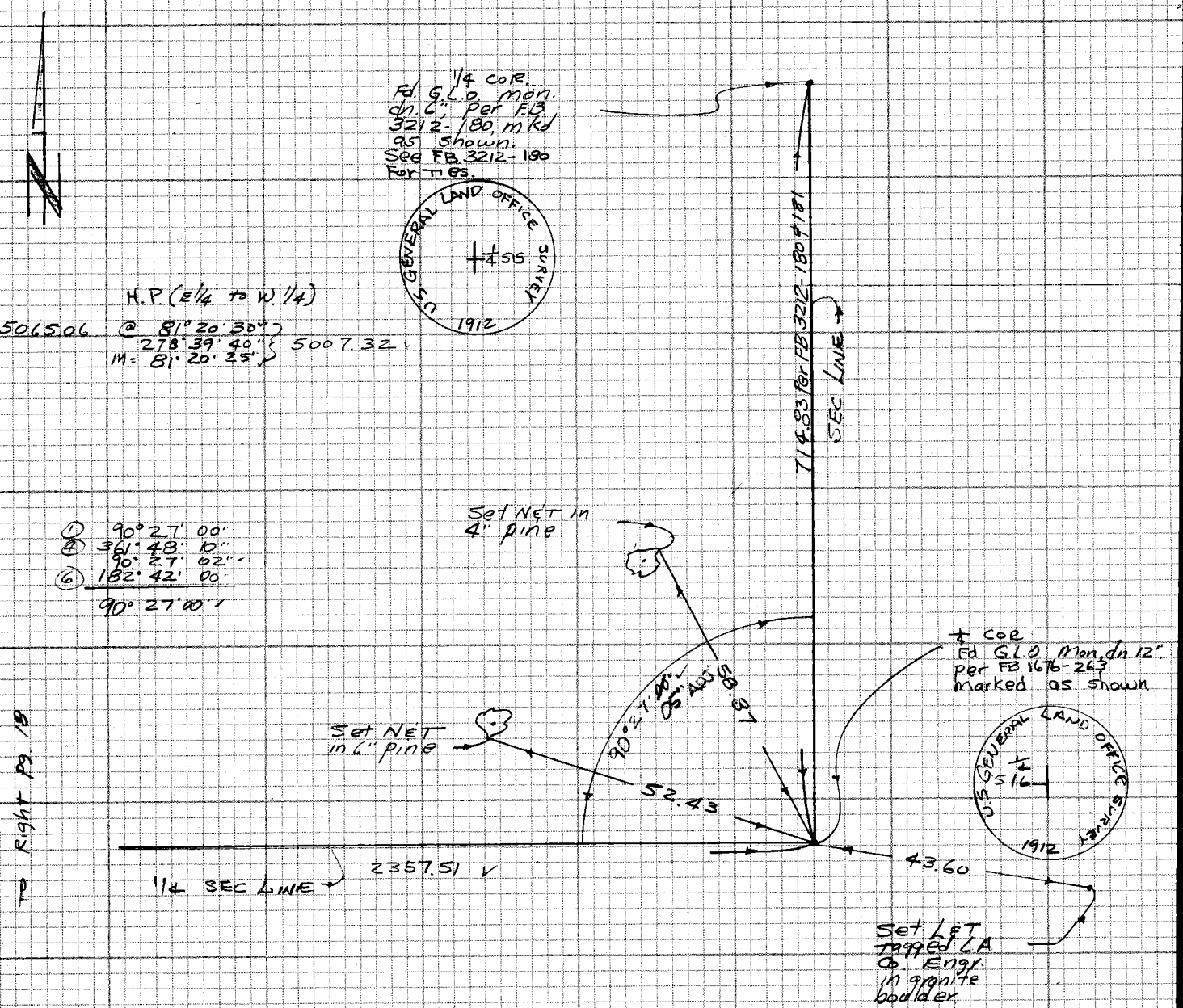

CE 310
76F3095-4/73

W.S. 82 A-2

PLEASE RETURN TO
LOS ANGELES COUNTY ENGINEER
403 LOS ANGELES COUNTY ENGINEERING BLDG.

Do not extend notes this side of this line

NOTE: ANY ADDITIONS OR CHANGES ON THIS SHEET MUST BE MADE OR CIRCLED IN RED INK WITH DATE AND NAME OF PERSON MAKING CHANGE

Notes Ck'd by W J VOGE	Survey of SEC 16 T4N R10W F.B. 4343 PG. 5
Map No.	JN 0302 01 Tape Std °F
Office Work	Surveyed by W J Voge
Checked	Notes Voge Date 4/29/77
Date	Indexed G. D. BAILEY MAY 13 1977

NOTE: ANY ADDITIONS OR CHANGES ON THIS SHEET MUST BE MADE OR CIRCLED IN RED INK WITH DATE AND NAME OF PERSON MAKING CHANGE

Do not extend notes this side of this line

PLEASE RETURN TO
LOS ANGELES COUNTY ENGINEER
403 LOS ANGELES COUNTY ENGINEERING BLDG.

CENTERLINE NOTES
CE 310
76F3095-4/73

LOCATION OF IMPROVEMENTS

IN THE NORTH 1/2 OF SEC 16, T4N, R10W

J.N. 0302.01

PARTY: W. VOGE
R BITTEL
L JERNIGAN
D EGSTROM

F.B. 4343 PG. 22

T @ STATION TANK PER F.B. 4401-9

SIGHT ON N.W. COR OF SEC. 16, (ALL ANGLES TO THE RIGHT)

NO.	HORIZ ∡	VERT ∡	H.P. DIST	DESCRIPTION
1.	1) 11-25-40 2) 22-51-45 M) 11-25-52	D) 107-06-00 R) 252-54-00 M) 107-06-00	1563.9 1494.8 R	N.E. COR. HOUSE
2.	1) 11-26-35 2) 22-52-30 M) 11-26-15	D) 107-23-40 R) 252-31-00 M) 107-23-50	1529.5 1458.9 R	S.E. COR. HOUSE
3)	1) 16-45-45 2) 33-31-05 M) 16-45-33	D) 108-23-40 R) 251-36-10 M) 108-23-45	1460.4 1385.8 R	Well
4.	1) 16-39-00 2) 33-18-00 M) 16-39-00	D) 110-53-10 R) 249-06-40 M) 110-53-15	1179.9 1102.4 R	S.E. Cor Wooden Building
5.	1) 15-46-00 2) 31-32-40 M) 15-46-20	D) 110-45-00 R) 249-15-00 M) 110-45-00	1187.5 1110.5 R	S.W Cor Wooden Building
6.	1) 21-11-40 2) 42-23-30 21-11-45	D) 110-49-40 R) 249-10-20 M) 110-49-40	1186.9 1109.3 R	S.W. Cor House
9.	1) 22-43-30 2) 45-27-05 22-43-33	D) 110-42-00 R) 249-18-00 M) 110-42-05	1186.6 1110.0 R	S.E. COR. HOUSE
8.	1) 29-15-10 2) 58-40-00 29-15-00	D) 110-24-20 R) 249-35-20 M) 110-24-30	1224.4 1147.5 R	S.E. COR. HOUSE
9.	1) 29-06-20 2) 58-12-40 29-06-20	D) 109-50-40 R) 250-09-10 M) 109-50-45	1259.2 1184.4 R	N.E. COR. HOUSE
10.	1) 27-23-40 2) 54-48-00 27-24-00	D) 111-17-20 R) 248-42-20 M) 111-17-30	1134.5 1057.1 R	N.W Cor Shed
11.	1) 28-13-00 2) 56-26-20 28-13-10	D) 111-17-40 R) 248-42-00 M) 111-17-50	1137.2 1059.5 R	N.E. COR. SHED
12.	1) 16-19-20 2) 32-38-40 16-19-20	D) 112-35-50 R) 247-24-10 M) 112-35-50	1020.6 942.2 R	Well
13.	1) 15-25-40 2) 30-51-40 15-25-50	D) 113-36-50 R) 246-22-40 M) 113-37-05	914.7 838.1 R	N.E. COR CEMENT POND
14.	1) 13-39-40 2) 27-19-20 13-39-40	D) 115-09-20 R) 244-50-00 M) 115-09-40	857.6 776.2 R	SE Cor Cement Pond
15.	1) 4-13-40 2) 8-26-40 4-13-20	D) 118-42-20 R) 241-17-30 M) 118-42-25	627.8 550.6 R	TUNNEL TO SPRING
16.	1) 44-36-40 2) 89-14-00 44-37-00	D) 107-57-40 R) 252-02-40 M) 107-57-30	1470.8 1399.1 R	N.W. COR. HOUSE
17.	1) 45-20-20 2) 90-40-30 45-20-15	D) 108-05-40 R) 251-54-20 M) 108-05-40	1458.0 1385.9 R	S.W. COR. HOUSE
18.	1) 46-11-00 2) 92-21-40 46-10-50	D) 109-28-30 R) 250-31-20 M) 109-28-35	1306.3 1231.6 R	WELL
19.	1) 48-23-00 2) 96-46-20 48-23-10	D) 108-55-00 R) 251-05-10 M) 108-54-55	1325.3 1253.7 R	WATER STORAGE BUILDING
20.	1) 55-32-20 2) 111-04-40 55-32-20	D) 109-17-40 R) 250-42-20 M) 109-17-40	1237.2 1167.7 R	S.W. COR. HOUSE
21.	1) 54-15-00 2) 108-29-50 54-14-55	D) 109-02-00 R) 250-58-00 M) 109-02-00	1254.8 1186.2 R	N.W. COR. HOUSE (6' W. OF)
22.	1) 57-33-20 2) 115-07-00 57-33-30	D) 110-07-40 R) 249-52-40 M) 110-07-30	1148.5 1078.4 R	WELL
23.	1) 58-47-40 2) 117-35-00 58-47-30	D) 109-29-40 R) 250-30-20 M) 109-29-40	1158.3 1091.9 R	CTR. WATER STORAGE TANK

CE 310
76F 3095-4/73

PLEASE RETURN TO
LOS ANGELES COUNTY ENGINEER
403 LOS ANGELES COUNTY ENGINEERING BLDG.

Do not exceed this side of this line

NOTE: ANY ADDITIONS OR CHANGES ON THIS SHEET MUST BE MADE OR CIRCLED IN RED INK WITH DATE AND NAME OF PERSON MAKING CHANGE

Notes Ck'd by W. J. VOGE	Survey of SEC 16 T9N R10W
Map No.	JNO 302.0 Tape Std °F
Office Work	Surveyed by W J Voge
Checked	Notes Voge Date 4/29/77
Date	Indexed G. D. BAILEY MAY 31 1977

F.B. 4343 PG. 43

X @ STATION TANK PER F.B. 4401-9

SIGHT ON N.W. COR. OF SEC. 16 (ALL ANGLES TO THE RIGHT)

NO.	HORIZ. ∡	VERT. ∡	H.R. DIST.	DESCRIPTION
24.	1) 59-56-40 2) 119-54-00 59-57-00	D) 114-10-50 R) 245-49-20 M) 114-10-45	835.1 161.8 R	WELL
25.	1) 72-31-20 2) 145-03-00 72-31-30	D) 109-27-40 R) 250-30-20 M) 109-27-40	1058.7 998.0 R	S.E. COR. GARAGE
26.	1) 71-39-30 2) 143-18-40 71-39-20	D) 110-16-20 R) 249-43-40 M) 110-16-20	1020.2 957.0 R	S.W. COR. GARAGE
27.	1) 74-11-10 2) 148-22-20 74-11-10	D) 108-43-40 R) 251-16-20 M) 108-43-40	1093.6 1035.7 R	WATER TANK
28.	1) 76-01-40 2) 152-03-20 76-01-40	D) 109-01-40 R) 250-58-40 M) 109-01-30	1049.6 992.3 R	N.W. COR. BARN
29.	1) 78-08-40 2) 156-18-00 78-09-00	D) 109-05-20 R) 250-55-00 M) 109-05-10	1033.1 976.3 R	S.W. COR. BARN
30.	1) 75-30-00 2) 151-01-00 75-30-30	D) 106-34-20 R) 253-25-30 M) 106-34-25	1261.4 1209.0 R	UNDERGROUND TELEPHONE MARKER
31.	1) 55-56-30 2) 111-52-40 55-56-20	D) 106-57-40 R) 253-41-00 M) 106-49-20	1479.2 1415.9 R	UNDERGROUND TELEPHONE MARKER
32.	1) 60-15-40 2) 120-32-00 60-16-00	D) 105-50-00 R) 254-10-20 M) 105-49-50	1549.2 1490.4 R	N.W. COR. GARAGE
33.	1) 61-55-40 2) 123-51-20 61-55-40	D) 105-59-20 R) 254-00-40 M) 105-57-20	1512.0 1453.5 R	S.W. COR. 2nd GARAGE
34.	1) 49-28-40 2) 98-58-00 49-29-00	D) 105-45-00 R) 254-14-40 M) 105-45-10	1706.3 1642.2 R	2x2½ TAG, L.S. 2991
35.	1) 44-12-00 2) 88-24-00 44-12-00	D) 105-09-30 R) 254-50-20 M) 105-09-35	1870.2 1805.1 R	UNDERGROUND TELEPHONE MARKER
36.	1) 48-32-50 2) 97-06-00 48-33-00	D) 105-15-30 R) 254-44-40 M) 105-15-25	1798.9 1735.5 R	S.W. COR. HOUSE
37.	1) 47-51-40 2) 95-43-40 47-51-50	D) 105-06-00 R) 254-54-00 M) 105-06-00	1821.5 1758.6 R	N.W. COR. HOUSE
38.	1) 52-21-30 2) 104-42-40 52-21-20	D) 105-08-40 R) 254-51-40 M) 105-08-30	1649.0 1591.8 R	UNDERGROUND TELEPHONE MARKER
39.	1) 54-22-40 2) 108-45-00 54-22-30	D) 104-03-30 R) 255-57-00 M) 104-03-15	1923.3 1865.7 R	S.W. COR. HOUSE
40.	1) 53-43-10 2) 107-26-40 53-43-20	D) 103-57-20 R) 256-02-20 M) 103-57-30	1945.5 1888.1 R	N.W. COR. HOUSE
41.	1) 49-00-40 2) 98-01-00 49-00-30	D) 104-03-20 R) 255-56-20 M) 104-03-30	2033.4 1972.5 R	WELL
42.	1) 56-50-50 2) 113-42-00 56-51-00	D) 103-50-40 R) 256-09-40 M) 103-50-30	1935.3 1879.1 R	S.W. COR. STORAGE BLDG.
43.	1) 57-20-20 2) 114-40-40 57-20-20	D) 103-45-20 R) 256-14-40 M) 103-45-20	1951.7 1895.7 R	S.E. COR. STORAGE BLDG.
44.	1) 65-14-10 2) 130-29-00 65-14-30	D) 103-04-00 R) 256-56-00 M) 103-04-00	1926.0 1876.1 R	N.W. COR. HOUSE

NOTE: ANY ADDITIONS OR CHANGES ON THIS SHEET MUST BE MADE OR CIRCLED IN RED INK WITH DATE AND NAME OF PERSON MAKING CHANGE

Do not extend notes this side of this line

PLEASE RETURN TO
LOS ANGELES COUNTY ENGINEER
403 LOS ANGELES COUNTY ENGINEERING BLDG.

CENTERLINE NOTES
CE 310
76F3095-4/73

F.B. 4743 PG. 24

∧ @ STATION TANK PER F.B. 4401-9

SIGHT ON N.W. COR. OF SEC. 16, (ALL ANGLES TO THE RIGHT)

NO.	HORIZ. ∡	VERT. ∡	H.P. DIST	DESCRIPTION
45	1) 66-27-20 2) 132-55-40 66-27-50	D) 103-02-20 R) 256-58-00 M) 103-02-10	1925.0 1875.4 R	S.E. COR. HOUSE
46.	1) 70-32-25 2) 141-05-00 70-32-30	D) 102-11-20 R) 257-48-40 M) 102-11-20	2022.9 1977.3 R	2x2 + No. 1
47.	1) 68-24-30 2) 136-49-00 68-24-30	D) 104-04-00 R) 255-56-20 M) 104-03-50	1698.7 1647.8 R	2x2 + No. 1 LS 2991
48.	1) 61-47-40 2) 123-35-40 61-47-50	D) 102-20-20 R) 257-39-40 M) 102-20-20	2184.9 2134.4 R	Reservoir Concrete
49.	1) 60-01-30 2) 120-03-20 60-01-40	D) 102-47-20 R) 257-13-20 M) 102-47-00	2133.1 2080.2 R	NW Cor Garage
50.	1) 60-49-20 2) 121-38-40 60-49-20	D) 102-42-00 R) 257-27-50 M) 102-42-05	2139.0 2086.7 R	SE Cor Garage
51.	1) 58-48-40 2) 117-37-20 58-48-40	D 102-34-00 R 257-26-20 M 102-33-50	2204.9 2152.1 R	NE Cor House
52.	1) 59-18-00 2) 118-37-00 59-18-30	D 102-42-00 R 257-18-00 M 102-42-05	2190.7 2137.1 R	SW Cor House
53.	1) 53-42-30 2) 107-25-05 53-42-32	D 102-40-20 R 257-20-00 M 102-40-20	2288.8 2233.1 R	3/4" I.P.
54	1) 55-48-40 2) 111-37-20 55-48-40	D 102-11-40 R 257-48-40 M 102-11-30	2397.5 2343.4 R	2x2 STAKE, NO TAG
55	1) 50-33-20 2) 101-06-40 50-33-20	D 102-28-00 R 257-32-40 M 102-27-40	2427.3 2370.1 R	N.W. COR. HOUSE
56	1) 50-55-20 2) 101-50-40 50-55-20	D) 102-30-50 R) 257-29-40 M) 102-30-35	2413.5 2356.2 R	S.W. COR. HOUSE
57	1) 50-03-50 2) 100-07-40 50-03-50	D) 102-10-10 R) 257-50-00 M) 102-10-05	2546.2 2489.0 R	WELL WITH STORAGE TANK
58.	1) 62-23-10 2) 124-47-00 62-23-30	D) 102-24-50 R) 257-35-30 M) 102-24-40	2203.9 2152.4 R	1/2" I.P.
59.	1) 62-43-40 2) 125-28-00 62-44-00	D) 101-55-40 R) 258-04-30 M) 101-55-35	2337.4 2286.9 R	S.W. COR. HOUSE
60.	1) 63-52-40 2) 127-45-30 63-52-45	D) 101-35-30 R) 258-24-50 M) 101-35-20	2395.6 2346.8 R	S.E. COR. HOUSE
61.	1) 84-57-40 2) 169-55-00 84-57-30	D) 100-56-20 R) 259-03-40 M) 100-56-20	1948.1 1912.7 R	N.W. Cor House
62.	1) 84-43-00 2) 169-25-40 84-42-50	D) 100-50-40 R) 259-09-20 M) 100-50-40	1983.4 1948.0 R	Cor of Attached Garage
63	1) 76-29-00 2) 152-58-40 76-29-20	D) 103-35-40 R) 256-24-20 M) 103-35-40	1624.3 1578.8 R	Well Casing
64	1) 76-43-20 2) 153-27-00 76-43-30	D) 103-49-40 R) 256-10-40 M) 103-49-30	1591.5 1545.4 R	2x2 + Nail
65	1) 75-18-30 2) 150-37-00 75-18-30	D) 104-01-00 R) 255-59-20 M) 104-00-50	1585.1 1537.9 R	Water Tank
66	1) 72-04-00 2) 144-07-40 72-03-50	D) 100-45-20 R) 259-14-20 M) 100-45-30	2454.1 2411.0 R	SE Cor House
67	1) 71-40-40 2) 143-21-40 71-40-50	D) 100-53-20 R) 259-06-40 M) 100-53-20	2431.2 2387.4 R	SW Cor House

CE 310
76F3095-4/73

PLEASE RETURN TO
LOS ANGELES COUNTY ENGINEER
403 LOS ANGELES COUNTY ENGINEERING BLDG.

Do not exte[illegible] notes this side of this line

NOTE: ANY ADDITIONS OR CHANGES ON THIS SHEET MUST BE MADE OR CIRCLED IN RED INK WITH DATE AND NAME OF PERSON MAKING CHANGE

Notes Ck'd by WJ VOGE	Survey of SEC 16 T4N R10W
Map No.	JN 03020 Tape Std °F
Office Work	Surveyed by WJ VOGE
Checked	Notes VOGE Date 5/2/77
Date	Indexed G. D. BAILEY MAY 13 1977

F.B. 4343 PG. 25

⊼ @ Station Tank per F.B. 4401-9

SIGHT ON N.W. COR. OF SEC. 16, (All Angles To The Right)

No.	Horz ∡	Vert ∡	H.P. Dist.	Description
68	1) 76-12-00 2) 152-23-40 76-11-50	D) 99-55-00 R) 260-05-20 M) 99-54-50	2671.0 2631.1 R	NW Cor House
69	1) 77-31-40 2) 155-03-00 77-31-30	D) 99-57-40 R) 260-02-40 M) 99-57-30	2651.1 2611.2 R	SW Cor House
70	1) 74-56-00 2) 149-52-00 74-56-00	D) 100-13-00 R) 259-47-00 M) 100-13-00	2682.4 2639.7 R	Well
71	1) 76-15-40 2) 152-32-00 76-16-00	D) 99-24-40 R) 260-35-20 M) 99-24-40	3024.4 2983.7 R	Well
72	1) 61-47-10 2) 123-34-00 61-47-00	D) 100-58-00 R) 259-02-20 M) 100-57-50	2745.2 2695.1 R	SE Cor House
73	1) 60-33-40 2) 121-07-40 60-33-50	D) 101-10-20 R) 258-49-40 M) 101-10-20	2692.7 2641.7 R	SW Cor House

⊼ @ CTR. SEC. 16

SIGHT ON W. 1/4 COR. SEC. 16 (ALL ANGLES TO THE RIGHT)

NO.	HORIZ ∡	VERT. ∡	H.P. DIST.	DESCRIPTION
1.	1) 29-37-00 2) 59-14-20 29-37-10	D) 95-04-00 R) 264-56-40 M) 95-04-10	1929.1 1921.6 R	SE Cor House
2.	1) 30-41-00 2) 61-22-00 30-41-00	D) 95-04-40 R) 264-55-00 M) 95-04-50	1944.9 1937.3 R	NE Cor House
3	1) 32-01-20 2) 64-02-20 32-01-10	D) 95-32-00 R) 264-27-20 M) 95-32-20	1825.8 1817.3 R	Well +30
4	1) 31-41-00 2) 63-21-40 31-40-50	D) 95-56-20 R) 264-03-40 M) 95-56-20	1600.1 1591.5 R	NE Cor House
5	1) 30-45-00 2) 61-30-20 30-45-10	D) 95-59-20 R) 264-00-40 M) 95-59-20	1597.6 1588.9 R	10' N/O SE Cor House
6	1) 32-32-00 2) 65-04-20 32-32-10	D) 96-34-20 R) 263-25-20 M) 96-34-30	1478.9 1469.2 R	Well
7	1) 08-24-00 2) 16-48-00 8-24-00	D) 93-47-00 R) 266-12-20 M) 93-47-20	999.0 996.8 R	NW Cor House
8	1) 07-30-40 2) 15-01-30 07-30-45	D) 93-51-20 R) 266-08-40 M) 93-51-20	963.2 961.0 R	NE Cor House

NOTE: ANY ADDITIONS OR CHANGES ON THIS SHEET MUST BE MADE OR CIRCLED IN RED INK WITH DATE AND NAME OF PERSON MAKING CHANGE

Do not extend note this side of this line

PLEASE RETURN TO
LOS ANGELES COUNTY ENGINEER
403 LOS ANGELES COUNTY ENGINEERING BLDG.

CENTERLINE NOTES
CE 310
76F 3095-4/73

F.B. 4343 PG. 26

T @ CENTER OF SECTION 16

SIGHT ON N 1/4 COR. SEC. 16 (ALL ANGLES TO THE RIGHT)

NO.	HORIZ. ∡	VERT. ∡	H.P. DIST.	DESCRIPTION
1	1) 30-22-30 2) 60-45-00 30-22-30	D) 106-47-00 R) 253-13-20 M) 106-46-50	1157.7 1108.4 R	S.E. COR. HOUSE
2.	1) 27-44-40 2) 55-29-30 27-44-45	D) 106-54-40 R) 253-05-40 M) 106-54-30	1151.4 1101.6 R	S.W. COR. HOUSE
3.	1) 28-52-50 2) 57-46-00 28-53-00	D) 107-23-00 R) 252-37-20 M) 107-22-50	1085.0 1035.5 R	WELL
4.	1) 51-10-20 2) 102-20-20 51-10-10	D) 109-25-20 R) 250-34-20 M) 109-25-30	677.6 639.0 R	N.W. COR. HOUSE
5.	1) 60-12-40 2) 120-25-25 60-12-42	D) 109-33-00 R) 250-27-00 M) 109-33-00	673.6 634.8 R	S.E. COR. ATTACHED GARAGE
6.	1) 69-44-40 2) 137-28-30 69-44-15	D) 104-01-40 R) 255-58-20 M) 104-01-30	965.9 937.1 R	SW Cor House
7.	1) 67-55-50 2) 135-51-35 67-55-48	D) 104-03-20 R) 255-57-10 M) 104-03-05	976.7 947.5 R	N.W. COR. HOUSE
8.	1) 70-49-50 2) 141-40-00 70-50-00	D) 104-09-20 R) 255-50-40 M) 104-09-20	903.2 875.8 R	WELL
9.	1) 105-47-20 2) 211-34-10 105-47-05	D) 96-05-00 R) 262-55-00 M) 96-05-00	1914.4 1903.6 R	ROOF LINE WEST
10.	1) 105-53-30 2) 211-47-30 105-53-45	D) 95-59-20 R) 264-00-40 M) 95-59-20	1958.2 1947.5 R	ROOF LINE EAST
11.	1) 67-23-20 2) 134-46-40 67-23-20	D) 99-12-10 R) 260-49-00 M) 99-12-05	2461.4 2429.7 R	SW. Cor. House
12.	1) 66-19-00 2) 132-38-00 66-19-00	D) 99-14-00 R) 260-46-00 M) 99-14-00	2478.9 2446.8 R	NW Cor House
13	1) 54-34-50 2) 109-09-50 54-34-55	D) 98-56-00 R) 261-04-00 M) 98-56-00	2987.4 2951.2 R	N. W. COR. HOUSE
14	1) 54-53-50 2) 109-48-00 54-54-00	D) 98-58-20 R) 261-01-40 M) 98-58-20	2971.8 2935.4 R	S.W. COR. HOUSE
15.	1) 48-59-20 2) 97-58-40 48-59-20	D) 100-06-20 R) 259-53-40 M) 100-06-20	2665.1 2623.8 R	S.W. COR. WELL HOUSE
16.	1) 49-10-50 2) 98-21-30 49-10-45	D) 100-04-10 R) 259-56-00 M) 100-04-05	2672.7 2631.5 R	S.E. COR. WELL HOUSE
17.	1) 46-28-20 2) 92-56-25 46-28-13	D) 100-18-10 R) 259-41-50 M) 100-18-10	2666.2 2623.2 R	S.E. FENCE COR.
18.	1) 40-43-15 2) 81-26-50 40-43-25	D) 100-53-00 R) 259-06-50 M) 100-53-05	2472.4 2427.9 R	S.W. FENCE COR.
19.	1) 34-04-10 2) 68-08-20 34-04-10	D) 101-23-20 R) 258-36-50 M) 101-23-15	2284.7 2239.7 R	N.W. FENCE COR.
20	1) 38-34-40 2) 77-09-20 38-34-40	D) 102-21-40 R) 257-38-00 M) 102-21-50	2002.5 1956.1 R	SW Fence Cor
21.	1) 32-38-00 2) 65-16-00 32-38-00	D) 101-55-40 R) 258-04-40 M) 101-55-30	2109.1 2063.6 R	SE Cor House
22.	1) 31-42-00 2) 63-23-40 31-41-50	D) 102-00-40 R) 257-59-40 M) 102-00-30	2093.4 2047.6 R	SW Cor House
23.	1) 34-23-00 2) 68-46-10 34-23-20	D) 101-08-20 R) 258-51-20 M) 101-08-30	2375.6 2330.8 R	SW Cor Garage

CE 310
76F3095-4/73

PLEASE RETURN TO
LOS ANGELES COUNTY ENGINEER
403 LOS ANGELES COUNTY ENGINEERING BLDG.

Do not extend notes this side of this line

NOTE: ANY ADDITIONS OR CHANGES ON THIS SHEET MUST BE MADE OR CIRCLED IN RED INK WITH DATE AND NAME OF PERSON MAKING CHANGE

Notes Ck'd by W.J. VOGE	Survey of SEC. 16 T4N R10W
Map No.	JN 03020 Tape Std °F
Office Work	Surveyed by W.J. VOGE
Checked	Notes VOGE Date 5/2/77
Date	Indexed G. D. BAILEY MAY 1 3 1977

F.B. 4343 PG. 27

T @ CENTER OF SECTION 16

SIGHT ON N. ¼ COR. SEC. 16 (ALL ANGLES TO THE RIGHT)

NO.	HORIZ. Δ	VERT. Δ	H.P. DIST.	DESCRIPTION
24	1) 36-06-40 2) 72-14-00 36-07-00	D) 101-01-40 R) 258-58-20 M) 101-01-40	2417.5 2372.9 R	SE Cor of House
25	1) 37-31-00 2) 75-02-20 37-31-10	D) 100-02-20 R) 259-57-40 M) 100-02-20	2845.8 2802.2 R	SW Cor of House
26	1) 38-44-00 2) 77-27-40 38-43-50	D) 99-58-20 R) 260-02-00 M) 99-58-10	2866.4 2873.1 R	SE. Cor House
27	1) 39-35-40 2) 79-11-00 39-35-30	D) 99-56-10 R) 260-03-00 M) 99-56-50	2881.6 2838.3 R	SW Cor Workshop
28	1) 39-56-00 2) 79-52-00 39-56-00	D) 99-55-00 R) 260-05-20 M) 99-54-50	2892.4 2847.2 R	SE Cor Work
29	1) 37-38-40 2) 75-17-20 37-38-40	D) 100-09-00 R) 259-51-00 M) 100-09-00	2794.6 2750.9 R	Well
30	1) 26-25-40 2) 52-51-20 26-25-40	D) 101-07-40 R) 258-52-30 M) 101-07-35	2310.4 2267.0 R	SW Cor House
31	1) 27-03-20 2) 54-06-00 27-03-00	D) 101-05-40 R) 258-54-40 M) 101-05-30	2318.7 2275.4 R	SE Cor House
32	1) 28-50-50 2) 49-42-10 24-51-05	D) 100-53-20 R) 259-06-40 M) 100-53-20	2386.4 2343.4 R	Well House #10

T @ nail 30' W/O East ¼ Cor Sec 16

(ALL Δs to the Right) Sight on West ¼ cor Sec 16

1	1) 287-41-20 2) 215-23-30 287-41-45	D) 83-30-10 R) 276-30-00 M) 83-30-05	349.6 347.4 R	N.E Cor House
2	1) 292-49-40 2) 225-39-00 292-49-30	D) 83-09-40 R) 276-50-20 M) 83-09-40	330.1 327.8 R.	CENTER COR OF HOUSE

NOTE: ANY ADDITIONS OR CHANGES ON THIS SHEET MUST BE MADE OR CIRCLED IN RED INK WITH DATE AND NAME OF PERSON MAKING CHANGE

Do not extend notes this side of this line

PLEASE RETURN TO
LOS ANGELES COUNTY ENGINEER
403 LOS ANGELES COUNTY ENGINEERING BLDG.

CENTERLINE NOTES
CE 310
76F3095-4/73

F.B. 4243 PG. 28

Blank.

CE 310
76F3095-4/73

PLEASE RETURN TO
LOS ANGELES COUNTY ENGINEER
403 LOS ANGELES COUNTY ENGINEERING BLDG.

Do not write notes this side of this line

NOTE: ANY ADDITIONS OR CHANGES
ON THIS SHEET MUST BE MADE OR
CIRCLED IN RED INK WITH DATE AND
NAME OF PERSON MAKING CHANGE

PWFB 3233

17

Notes Ck'd by	Survey of 170TH ST. E.
Map No. 5-2806-5	JN 0095.19 Tape H.P. Std °F
Office Work	Surveyed by J. C. PIERCE
Checked	Notes J.C.P. Date 11-18-77
Date	Indexed E. M. PALMER JAN 19 1977

F.B. 4343 PG. 49

J.N. 0095.19

170TH STREET EAST

CENTERLINE SURVEY

FROM: AVE. Q.

TO: AVE. O.

PIERCE
KING
ADAMS

NOTE: ANY ADDITIONS OR CHANGES ON THIS SHEET MUST BE MADE OR CIRCLED IN RED INK WITH DATE AND NAME OF PERSON MAKING CHANGE

Do not extend notes this side of this line

PLEASE RETURN TO
LOS ANGELES COUNTY ENGINEER
403 LOS ANGELES COUNTY ENGINEERING BLDG.

CENTERLINE NOTES
CE 310
76F3095-4/73

PWFB 3233

F.B. ~~4343~~ PG. ~~50~~

18 19

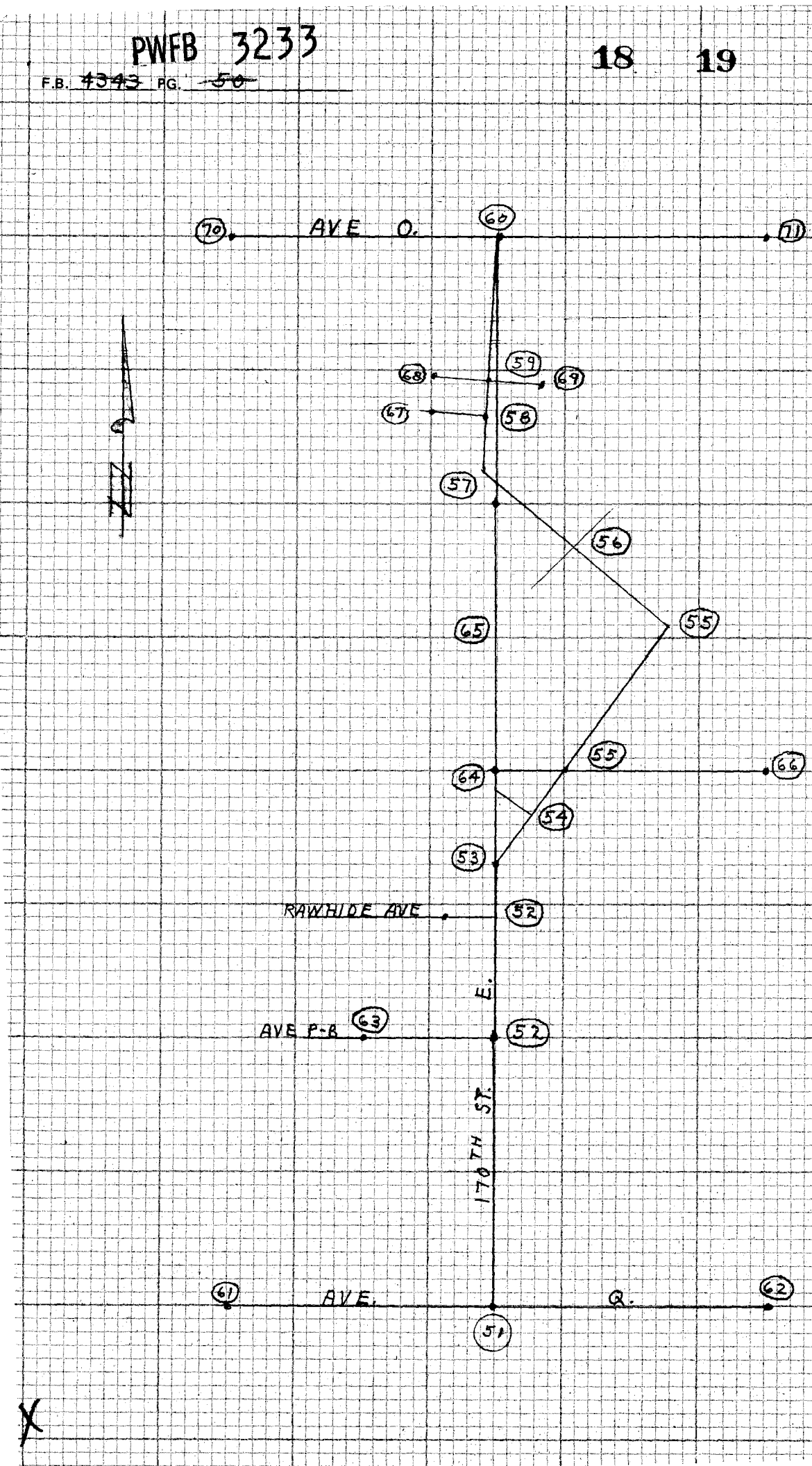

CE 310
76F3095-4/73

PLEASE RETURN TO
LOS ANGELES COUNTY ENGINEER
403 LOS ANGELES COUNTY ENGINEERING BLDG.

Do not ex[illegible] notes this side of this line

NOTE: ANY ADDITIONS OR CHANGES ON THIS SHEET MUST BE MADE OR CIRCLED IN RED INK WITH DATE AND NAME OF PERSON MAKING CHANGE

X

PWFB 3233

Notes Ck'd by	Survey of 170TH ST. EAST
Map No. B-2806-5	JN 0095.19 Tape H.P. Std °F
Office Work	Surveyed by J. C. PIERCE
Checked	Notes J.C.P. Date 11-18-77
Date	Indexed [illegible] PALMER JAN 19 1977

F.B. ~~4343~~ PG. ~~51~~

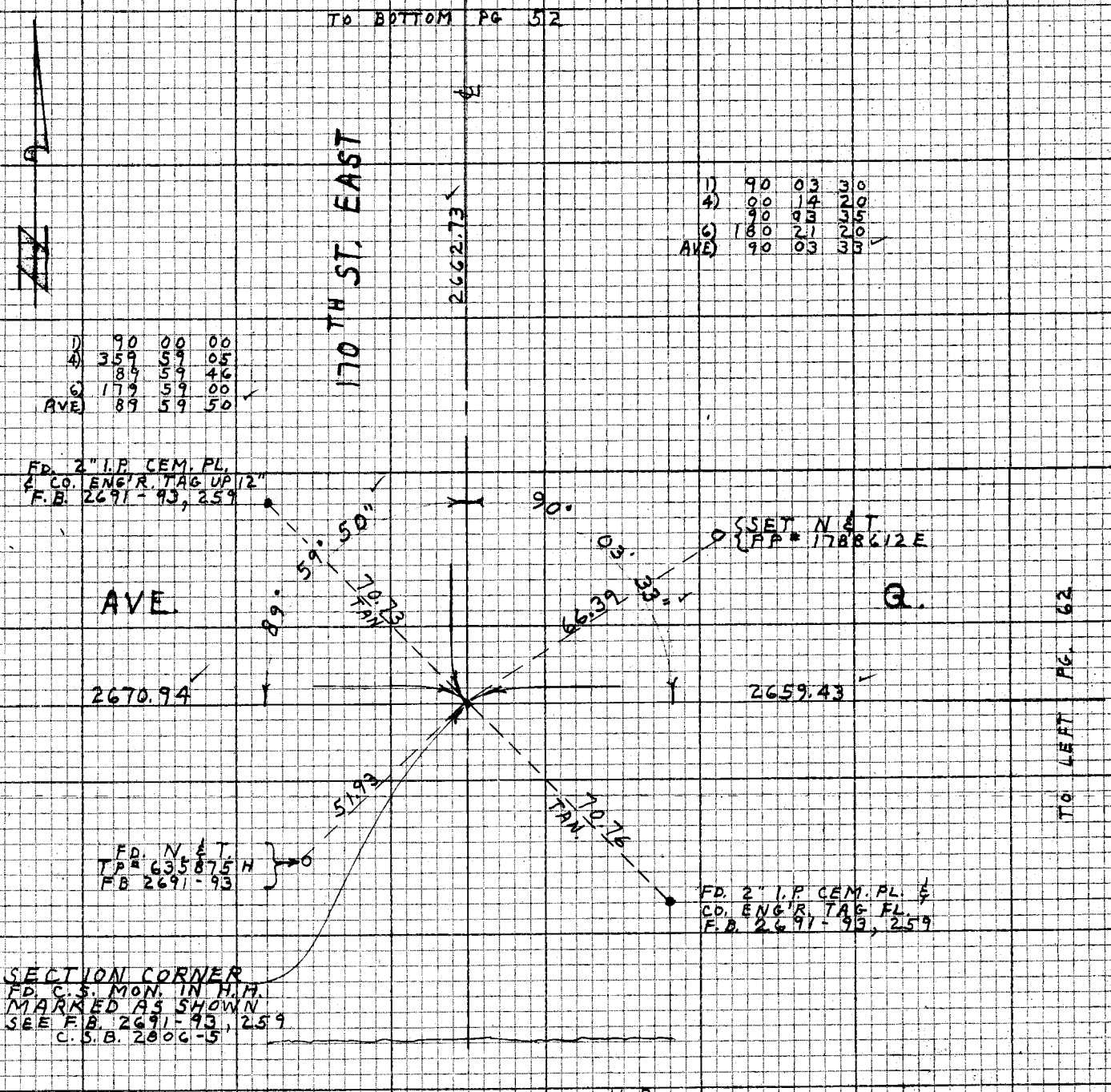

H.P.

2662.83 @ 0 30 00 = 2662.73

2659.43 @ LEVEL = 2659.43

2670.94 @ 0° 06 00 = 2670.94

COUNTY SURVEYORS MONUMENT T6N R9W 21 22 28 27

NOTE: ANY ADDITIONS OR CHANGES ON THIS SHEET MUST BE MADE OR CIRCLED IN RED INK WITH DATE AND NAME OF PERSON MAKING CHANGE

W.S.67A-2

Do not extend notes this side of this line

PLEASE RETURN TO LOS ANGELES COUNTY ENGINEER 403 LOS ANGELES COUNTY ENGINEERING BLDG.

CENTERLINE NOTES CE 310 76F3095-4/73

PWFB 3233

F.B. ~~4343~~ PG. ~~52~~

TO BOT PG. 53

21

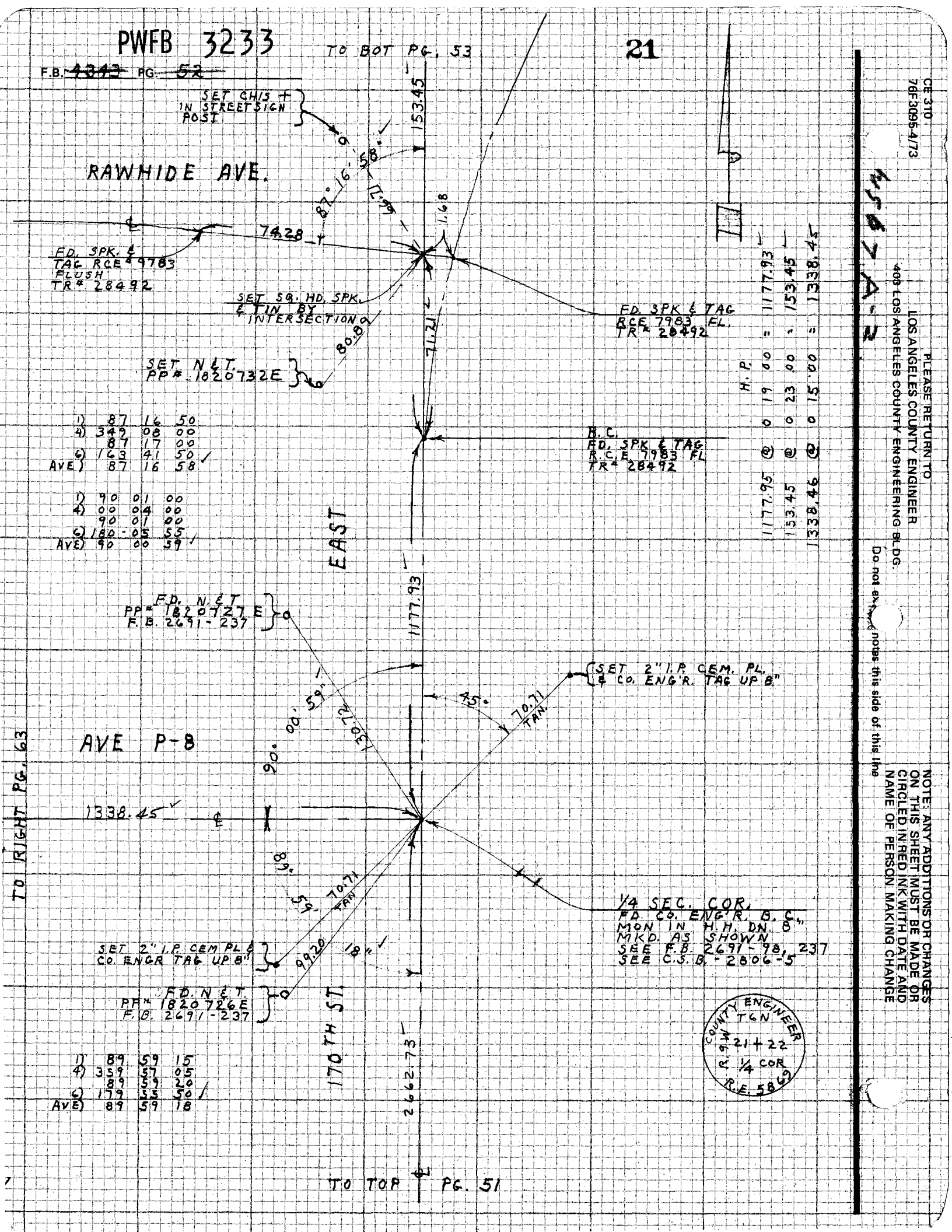

CE 310
76F3095-4/73

PLEASE RETURN TO
LOS ANGELES COUNTY ENGINEER
4th LOS ANGELES COUNTY ENGINEERING BLDG.

Do not ex[illegible] notes this side of this line

NOTE: ANY ADDITIONS OR CHANGES ON THIS SHEET MUST BE MADE OR CIRCLED IN RED INK WITH DATE AND NAME OF PERSON MAKING CHANGE

PWFB 3333

24 , 25

Notes Ck'd by	Survey of 170TH ST. EAST
Map No. B-2806-5	JN 0095.19 Tape H. P. Std — °F
Office Work	Surveyed by J. C. PIERCE
Checked	Notes J. C. P. Date 11-24-77
Date	Indexed K. M. PALMER JAN 19 1977

F.B. 4343 PG. 53

TO BOT. PG. 54

TO BOT PG. 64

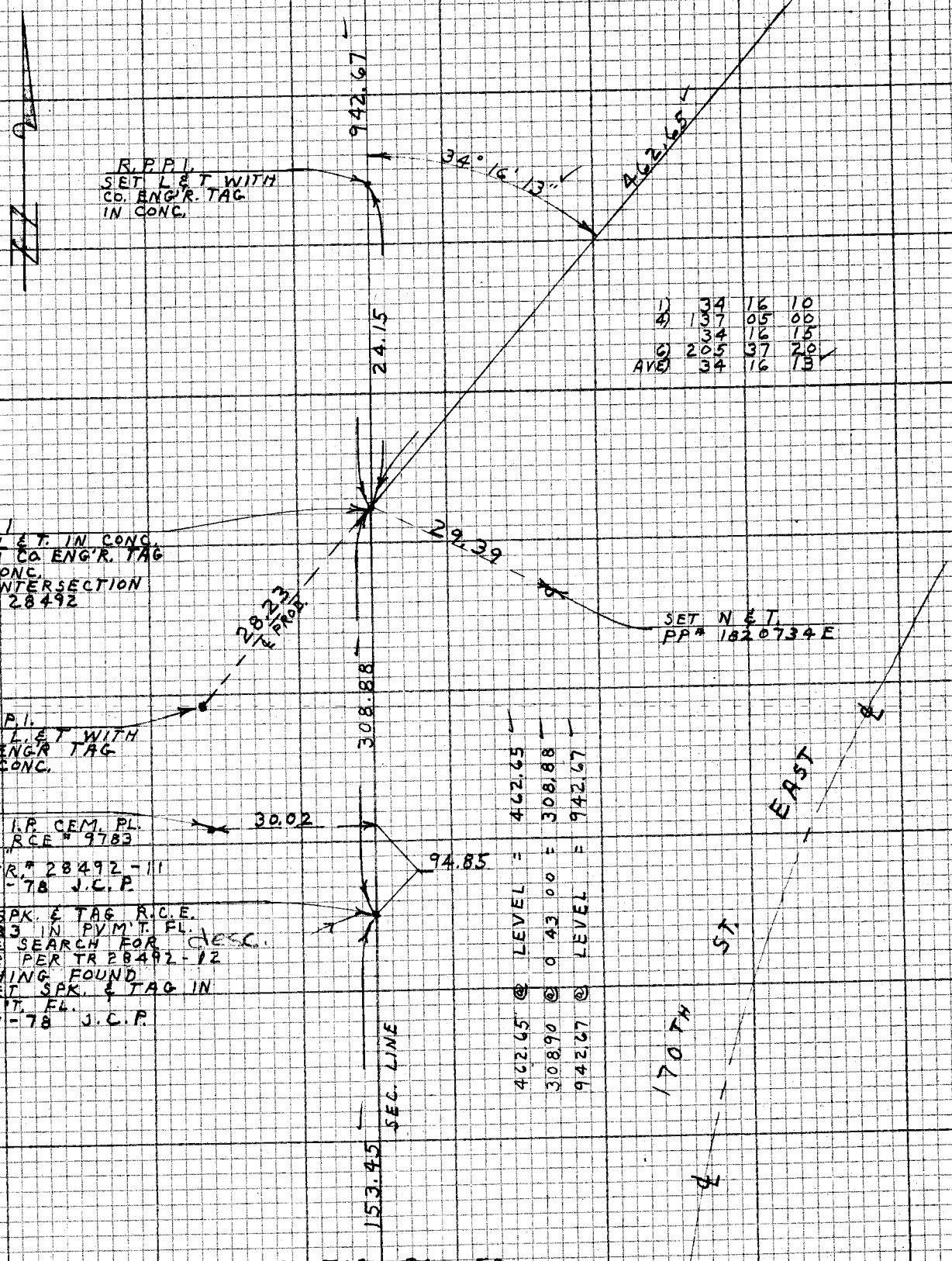

1)	34	16	10	
4)	137	05	00	
	34	16	15	
6)	205	37	20	
AVE	34	16	13	

462.65 @ LEVEL = 462.65
308.90 @ 0 43 00 = 308.88
942.67 @ LEVEL = 942.67

TO TOP PG. 52

NOTE: ANY ADDITIONS OR CHANGES ON THIS SHEET MUST BE MADE OR CIRCLED IN RED INK WITH DATE AND NAME OF PERSON MAKING CHANGE

Do not extend notes this side of this line

PLEASE RETURN TO
LOS ANGELES COUNTY ENGINEER
403 LOS ANGELES COUNTY ENGINEERING BLDG.

CENTERLINE NOTES
CE 310
76F3095 4/73

PWFB 3333

F.B. ~~4343~~ PG. ~~54~~

26

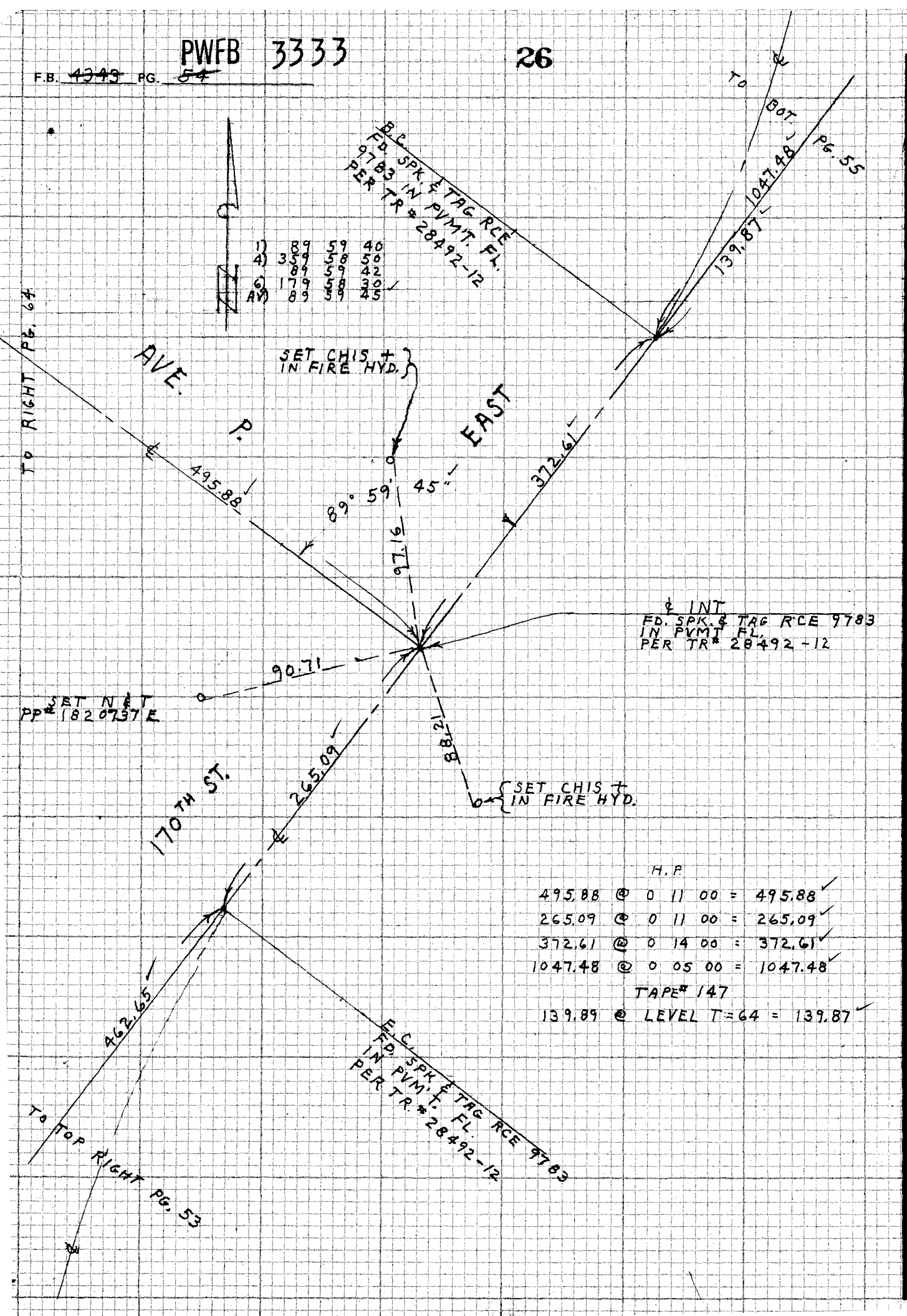

CE 310
76F3095-4/73

PLEASE RETURN TO
LOS ANGELES COUNTY ENGINEER
403 LOS ANGELES COUNTY ENGINEERING BLDG.

Do not ex[illegible] notes this side of this line

NOTE: ANY ADDITIONS OR CHANGES ON THIS SHEET MUST BE MADE OR CIRCLED IN RED INK WITH DATE AND NAME OF PERSON MAKING CHANGE

PWFB 3334

35

Notes Ck'd by	Survey of 170TH ST. EAST — F.B. 4343 PG. 55
Map No. B-2806-5	JN 0095.19 Tape H. P. Std — °F.
Office Work	Surveyed by J. C. PIERCE
Checked	Notes J. C. P. Date 11-29-77
Date	Indexed C. M. PALMERI JAN 19 1977

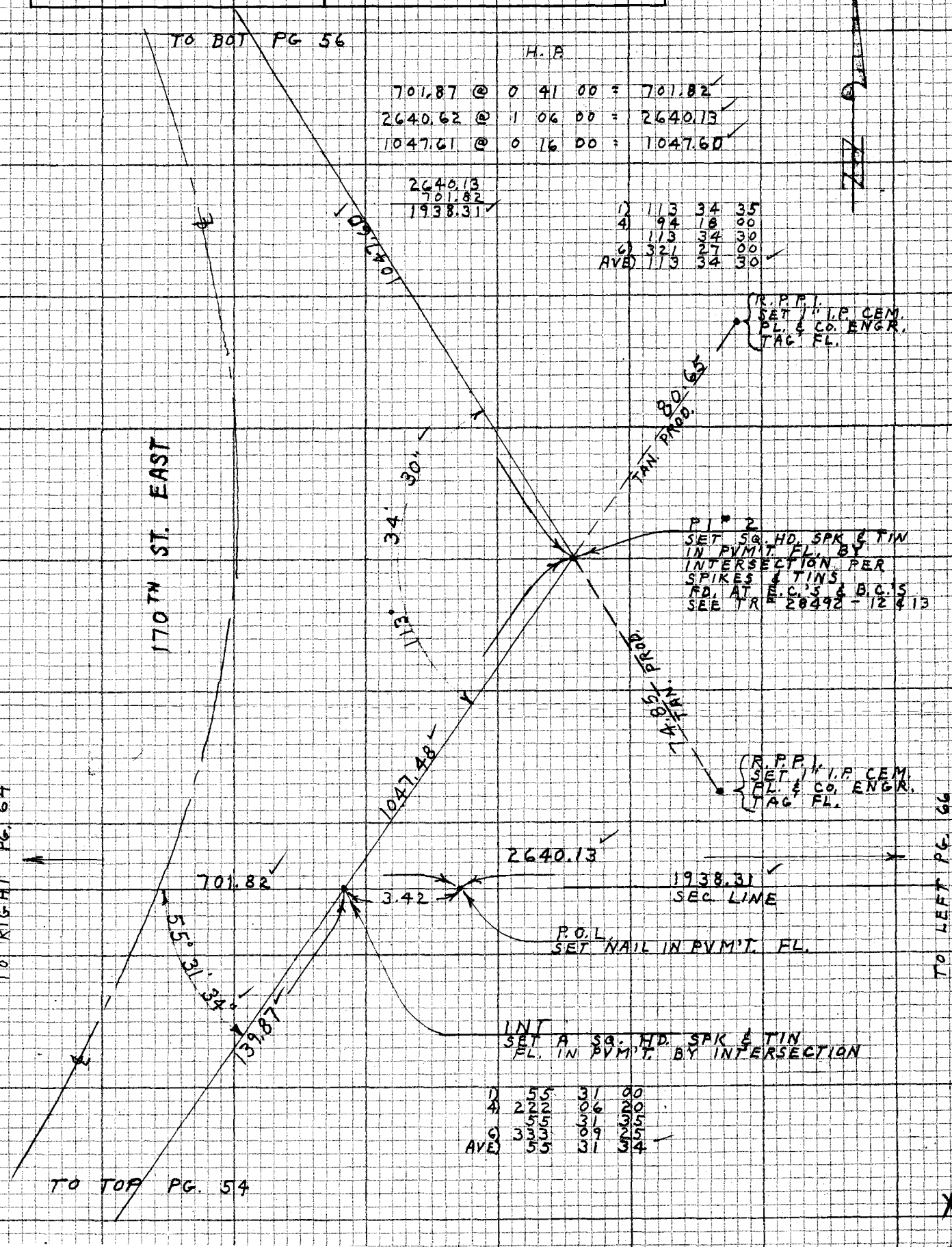

NOTE: ANY ADDITIONS OR CHANGES ON THIS SHEET MUST BE MADE OR CIRCLED IN RED INK WITH DATE AND NAME OF PERSON MAKING CHANGE

Do not extend notes this side of this line

PLEASE RETURN TO
LOS ANGELES COUNTY ENGINEER
403 LOS ANGELES COUNTY ENGINEERING BLDG.

CENTERLINE NOTES
CE 310
76F3095-4/73

PWFB 3334

36

F.B. 4343 PG. 56

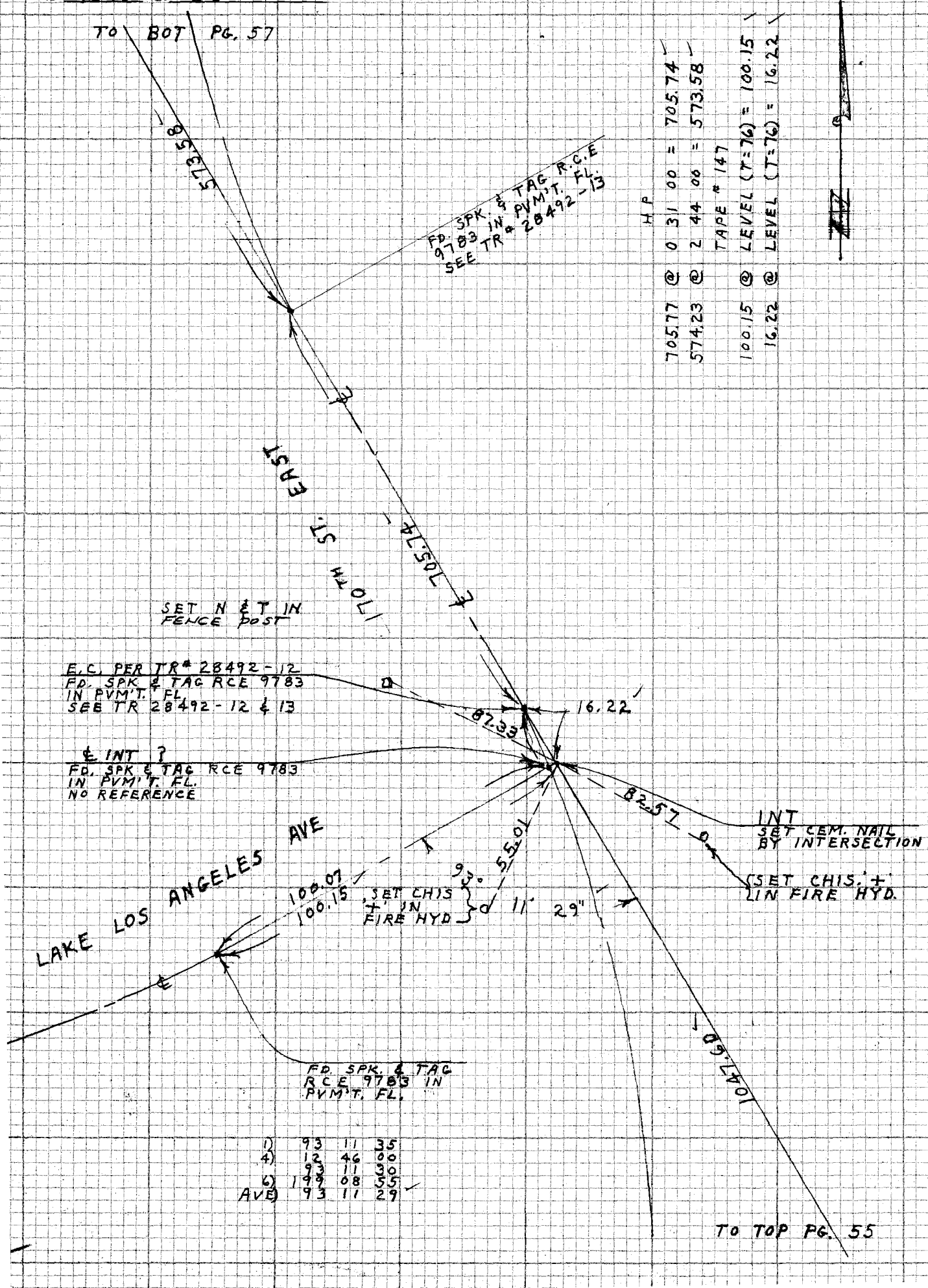

CE 310
76F3095-4/73

PLEASE RETURN TO
LOS ANGELES COUNTY ENGINEER
403 LOS ANGELES COUNTY ENGINEERING BLDG.

Do not ex[illegible] notes this side of this line

NOTE: ANY ADDITIONS OR CHANGES ON THIS SHEET MUST BE MADE OR CIRCLED IN RED INK WITH DATE AND NAME OF PERSON MAKING CHANGE

PWFB 3333

27

Notes Ck'd by	Survey of 170TH ST. EAST — F.B. 4343 PG. 57
Map No. B-2806-5	JN 0095.19 Tape H.P. Std — °F
Office Work	Surveyed by J. C. PIERCE
Checked	Notes J. C. P. Date 11-30-77
Date	Indexed L. M. PALMER JAN 1978

TO BOT. PG 58

1)	147	54	40
4)	231	38	25
	147	54	36
6)	167	27	40
AVE)	147	54	37

1)	148	11	15
4)	232	44	50
	148	11	12
6)	169	07	20
AVE)	148	11	13

590.79

170TH EAST ST.

SEC. LINE

NOTE:
FOR ADDITIONAL WORK IN THIS AREA SEE F.B. 4343-106
2-17-78 J.C.P.

P.I.
SET A SQ. HD. SPK & TIN IN PVM'T. FL. BY INTERSECTION OF ℄ POINTS FOUND PER TR# 28492

3208.81
2662.57

147°

SET SQ. HD. SPK & TIN IN PVM'T. FL. BY INTERSECTION

SET L.E.T. WITH CO. ENG'R. TAG IN CONC. FIRE HYD. BASE 1 FT. N. & E. OF SW COR.

FD. B.S.&W. 16 JOSHUA F.B. 2691-204

39.73

SET N.E.T. IN ASPHALT CURB

95.78

34.18

1/4 SEC. COR.
FD. A CO. ENG'R. B.C. MON. IN H.H. DN. 10" MARKED AS SHOWN
SEE F.B. 3118-203

COUNTY ENGINEER T.6N. R.9W. 16+15 1/4 COR R.E. 5869

546.24

H.P.
591.07 @ 1 45 00 = 590.79

3208.81
2662.57
546.24

3208.81
2662.57 SEE PG 60

TO TOP PG. 56

TO TOP PG. 65

NOTE: ANY ADDITIONS OR CHANGES ON THIS SHEET MUST BE MADE OR CIRCLED IN RED INK WITH DATE AND NAME OF PERSON MAKING CHANGE

Do not extend notes this side of this line

PLEASE RETURN TO
LOS ANGELES COUNTY ENGINEER
403 LOS ANGELES COUNTY ENGINEERING BLDG.

CENTERLINE NOTES
CE 310
76F3095-4/73

PWFB 3333

F.B. ~~4343~~ PG. ~~58~~

28

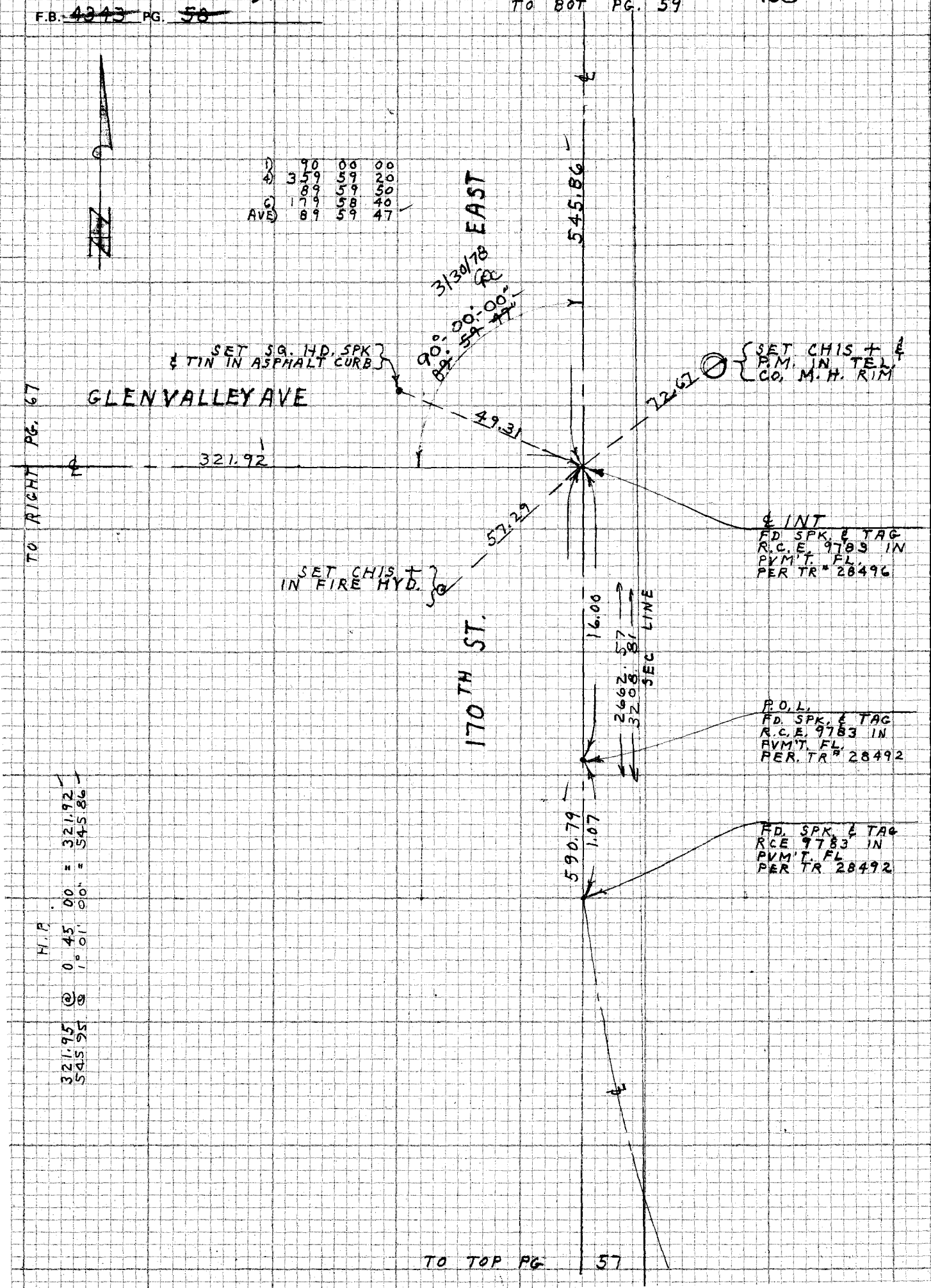

CE 310
76F3095-4/73

PLEASE RETURN TO
LOS ANGELES COUNTY ENGINEER
403 LOS ANGELES COUNTY ENGINEERING BLDG.

Do not extend notes this side of this line

NOTE: ANY ADDITIONS OR CHANGES ON THIS SHEET MUST BE MADE OR CIRCLED IN RED INK WITH DATE AND NAME OF PERSON MAKING CHANGE

PWFB 3333

Notes Ck'd by	Survey of 170TH ST. EAST
Map No. B-2806-5	JN 0095.19 Tape H-P Std — °F
Office Work	Surveyed by J. C. PIERCE
Checked	Notes J. C. P. Date 12-2-77
Date	Indexed M. PALMERI JAN 19 1977

F.B. ~~4343~~ PG. 59

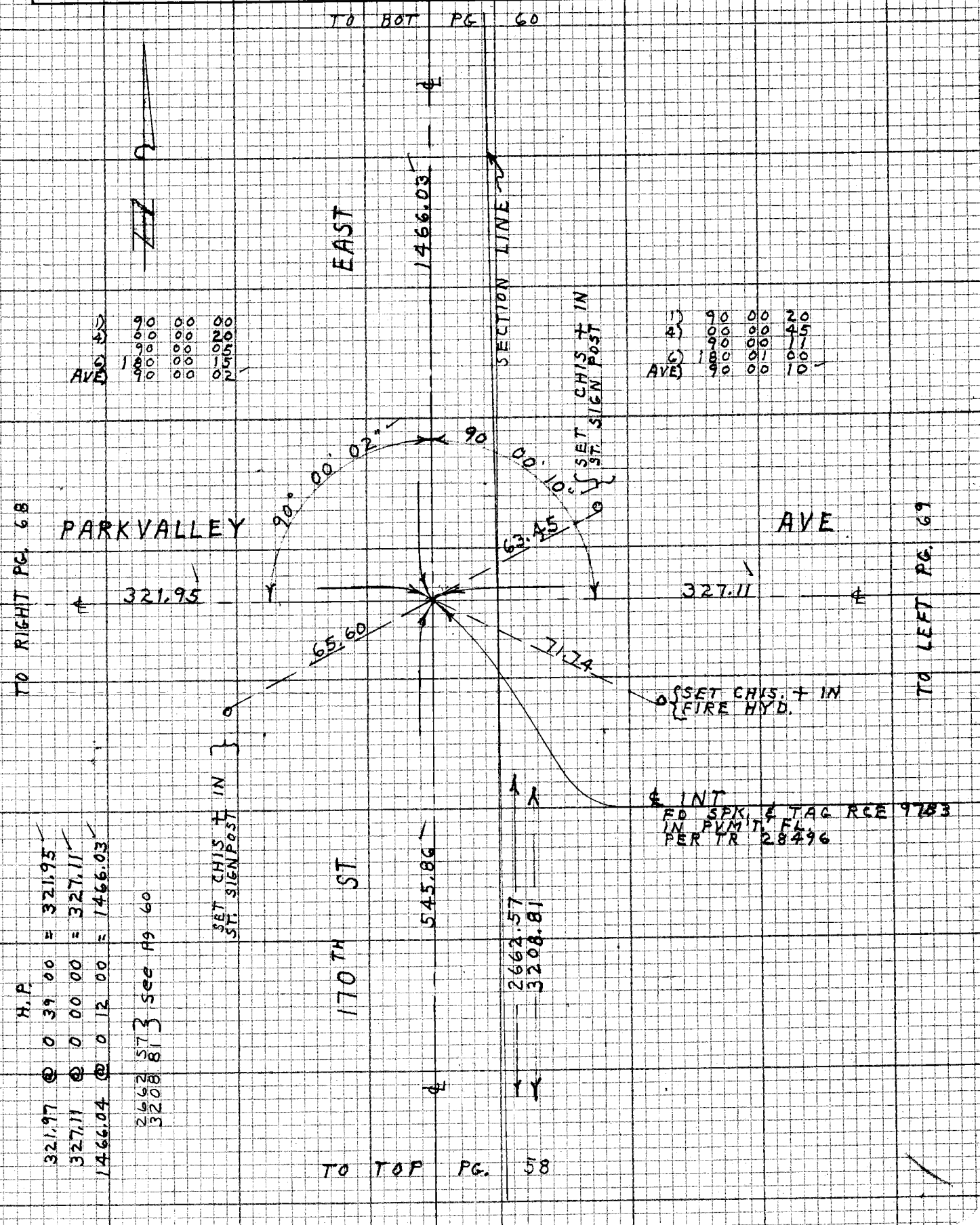

NOTE: ANY ADDITIONS OR CHANGES ON THIS SHEET MUST BE MADE OR CIRCLED IN RED INK WITH DATE AND NAME OF PERSON MAKING CHANGE

Do not extend notes this side of this line

PLEASE RETURN TO
LOS ANGELES COUNTY ENGINEER
403 LOS ANGELES COUNTY ENGINEERING BLDG.

CENTERLINE NOTES
CE 310
76F3095-4/73

PWFB 3333

F.B. ~~4343~~ PG. ~~60~~

30

H. P.

2659.16	@	0 15 00	=	2659.13 ✓
2636.78	@	0 13 00	=	2636.76 ✓
2662.80	@	0 45 00	=	2662.57 ✓
3210.67	@	1 57 00	=	3208.81 ✓

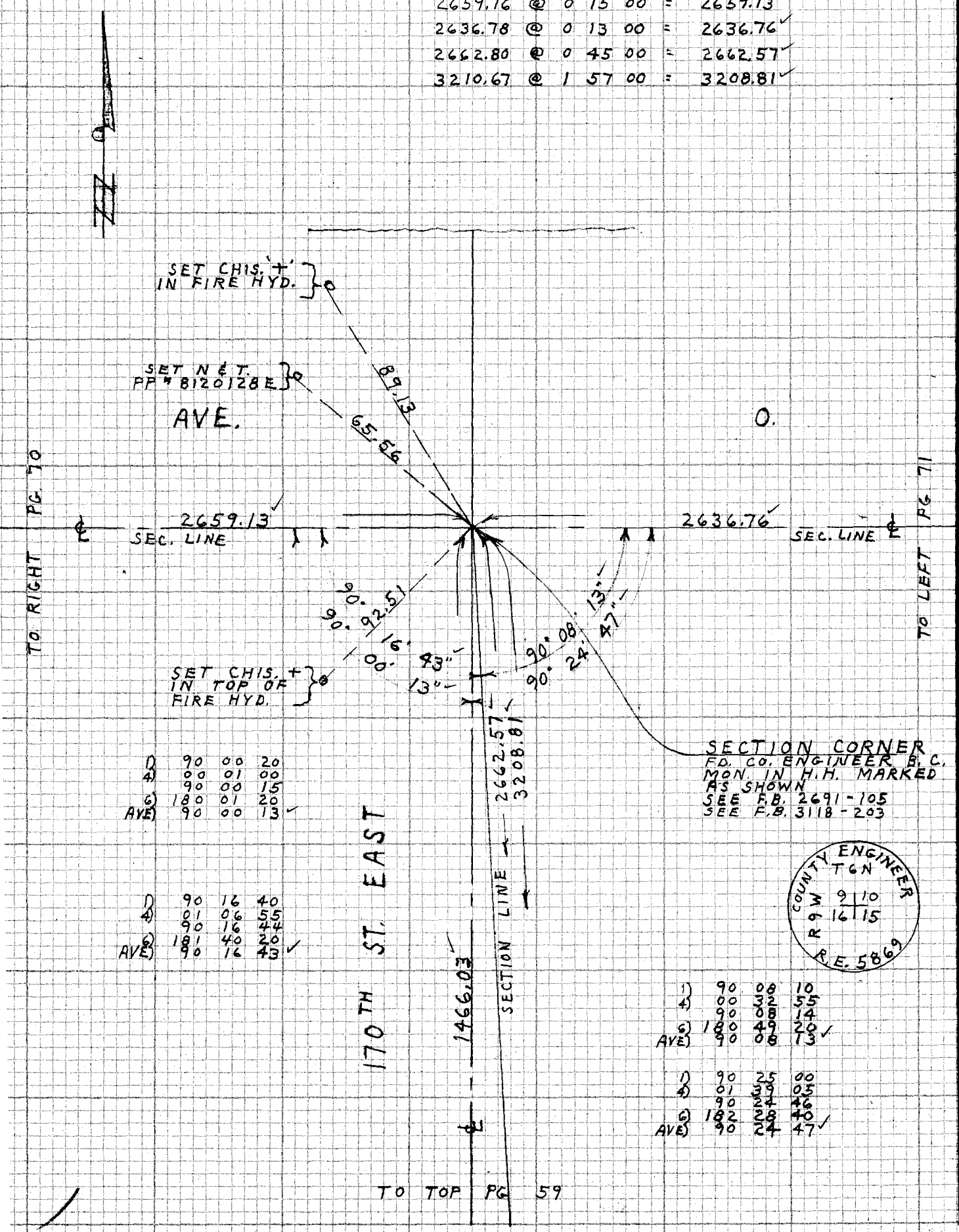

1)	90	00	20
4)	00	01	00
	90	00	15
6)	180	01	20
AVE)	90	00	13 ✓

1)	90	16	40
4)	01	06	55
	90	16	44
6)	181	40	20
AVE)	90	16	43 ✓

1)	90	08	10
4)	00	32	55
	90	08	14
6)	180	49	20 ✓
AVE)	90	08	13

1)	90	25	00
4)	01	39	05
	90	24	46
6)	182	28	40
AVE)	90	24	47 ✓

TO TOP PG 59

WS67A-1

CE 310
76F3095-4/73

PLEASE RETURN TO
LOS ANGELES COUNTY ENGINEER
403 LOS ANGELES COUNTY ENGINEERING BLDG.

Do not exceed notes this side of this line

NOTE: ANY ADDITIONS OR CHANGES ON THIS SHEET MUST BE MADE OR CIRCLED IN RED INK WITH DATE AND NAME OF PERSON MAKING CHANGE

PWFB 3233

22, 23

Notes Ck'd by	Survey of 170TH ST. E.
Map No. B-2806-5	JN 0095.19 Tape H.P. Std ___ °F
Office Work	Surveyed by J. C. PIERCE
Checked	Notes J. C. P. Date 11-20-77
Date	Indexed E. M. PALMER JAN 19 1977

F.B. 4243 PG. ~~61~~

NOTE: ANY ADDITIONS OR CHANGES ON THIS SHEET MUST BE MADE OR CIRCLED IN RED INK WITH DATE AND NAME OF PERSON MAKING CHANGE

W.S. 66, D-2

Do not extend note this side of this line

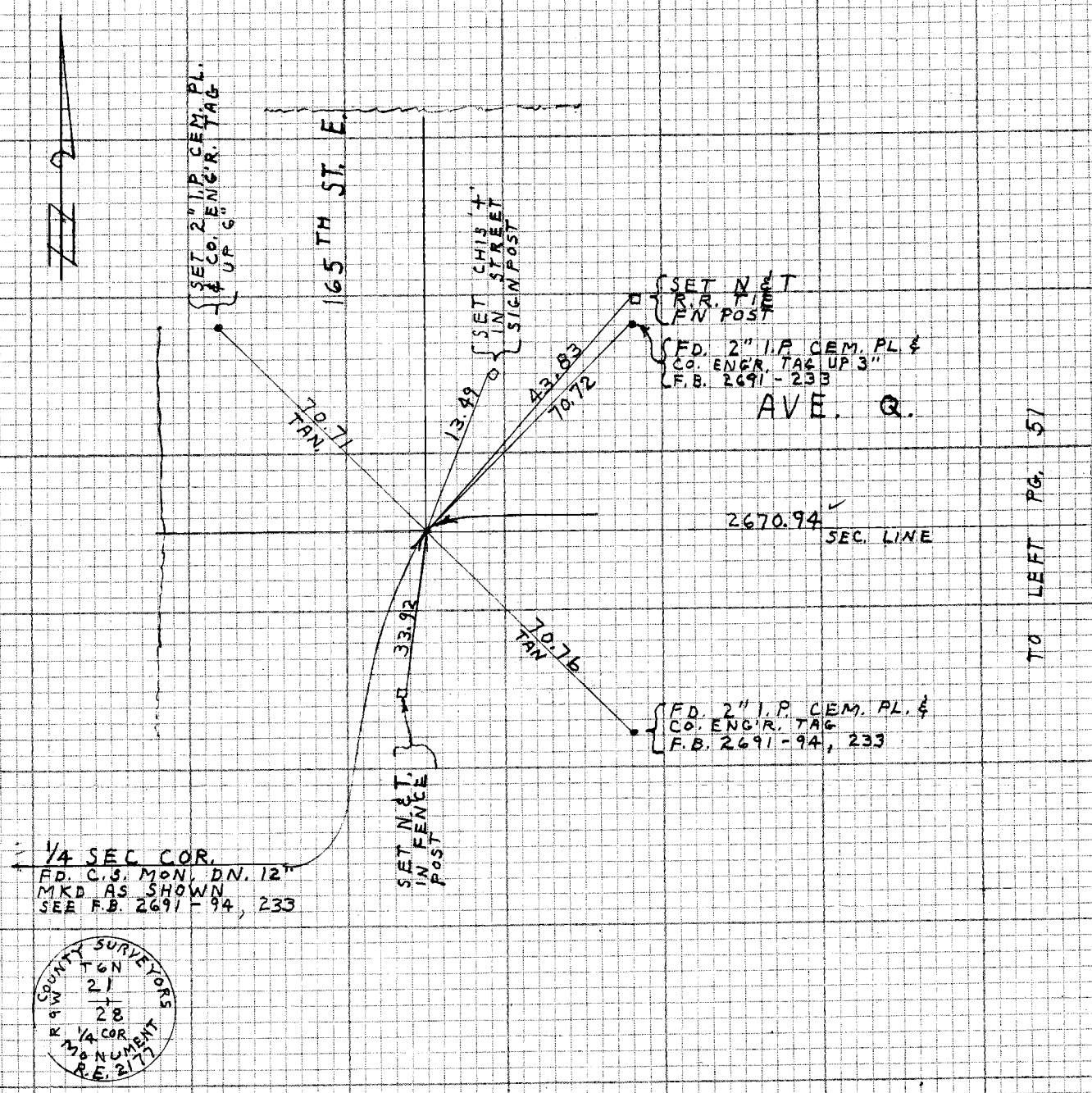

COUNTY SURVEYORS
T 6N
21
28
R 9W
1/4 COR
MONUMENT
R.E. 2177

PLEASE RETURN TO
LOS ANGELES COUNTY ENGINEER
403 LOS ANGELES COUNTY ENGINEERING BLDG.

CENTERLINE NOTES
CE 310
76F3095-4/73

F.B. 4343 PG. 62

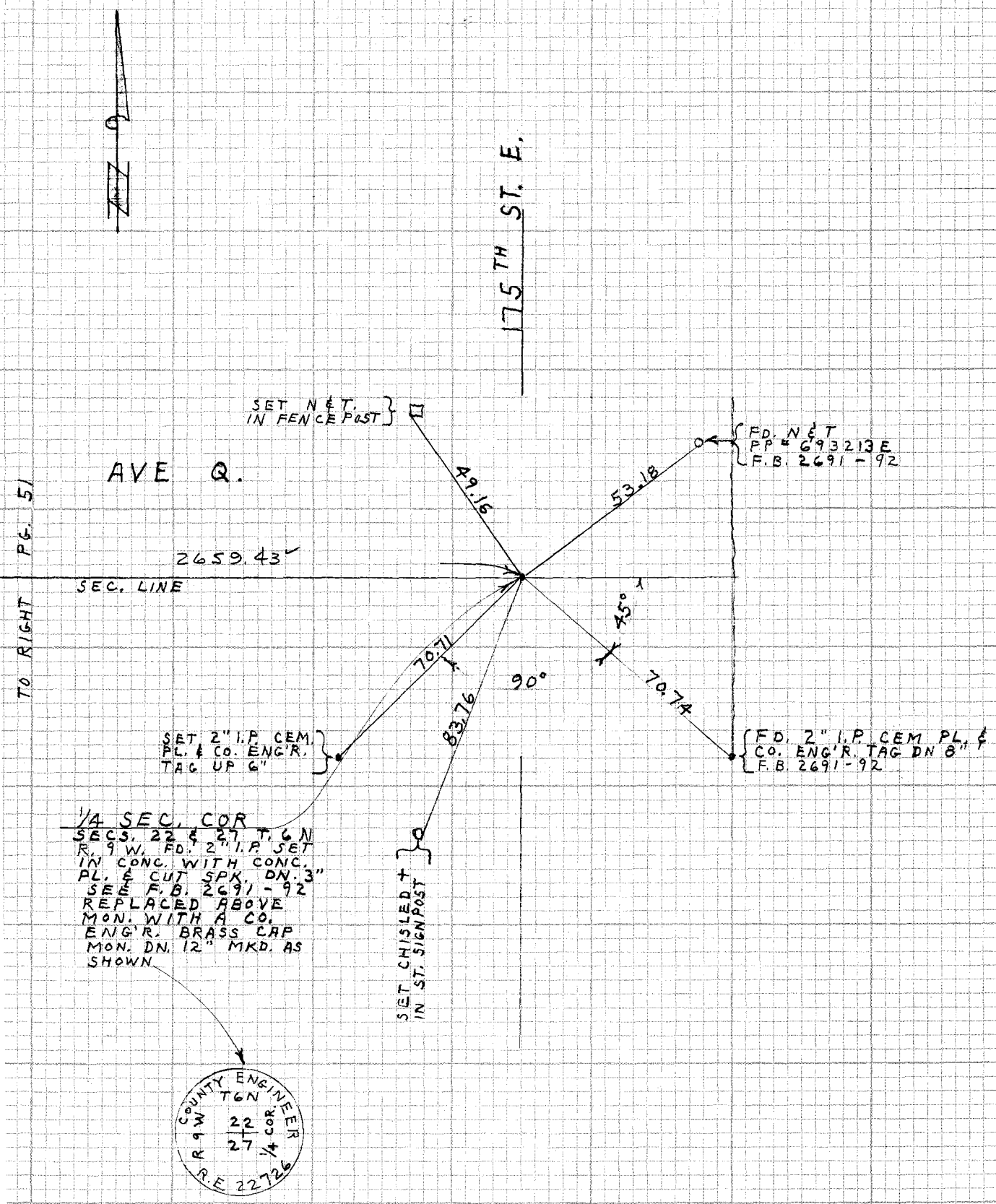

PG. 51

TO RIGHT

CE 310
76F3095-4/73

PLEASE RETURN TO
LOS ANGELES COUNTY ENGINEER
400 LOS ANGELES COUNTY ENGINEERING BLDG.

H5674-2

Do not exceed notes this side of this line

NOTE: ANY ADDITIONS OR CHANGES ON THIS SHEET MUST BE MADE OR CIRCLED IN RED INK WITH DATE AND NAME OF PERSON MAKING CHANGE

PWFB 3233

24

Notes Ck'd by	Survey of 170TH ST. EAST
Map No. B-2806-5	JN 0095.19 Tape H. P. Std °F
Office Work	Surveyed by J. C. PIERCE
Checked	Notes J. C. P. Date 12-6-77
Date	Indexed L. M. PALMER JAN 19 1977

F.B. ~~4343~~ PG. ~~63~~

NOTE: ANY ADDITIONS OR CHANGES ON THIS SHEET MUST BE MADE OR CIRCLED IN RED INK WITH DATE AND NAME OF PERSON MAKING CHANGE

USGS, E-3

Do not extend notes this side of this line

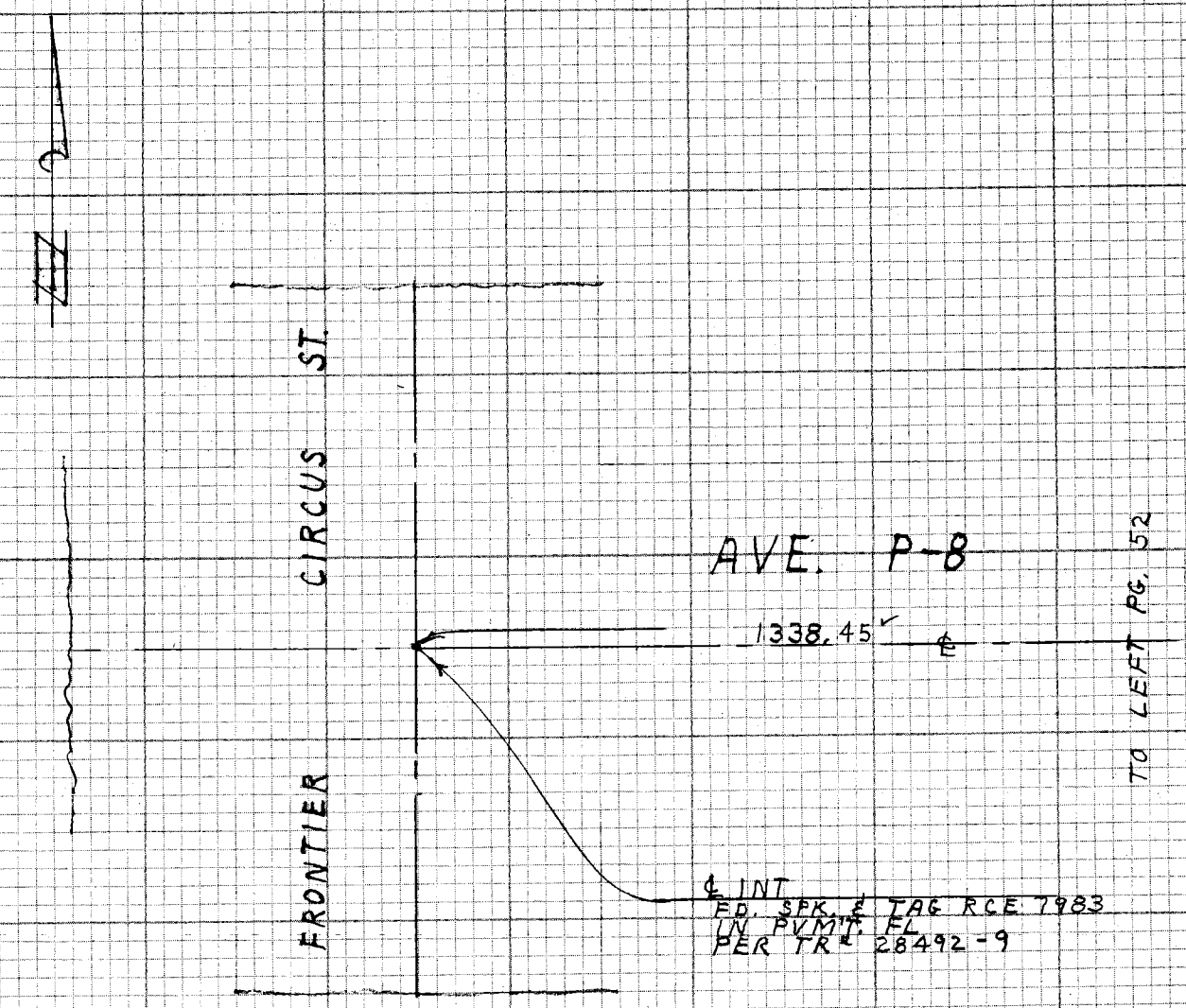

PLEASE RETURN TO
LOS ANGELES COUNTY ENGINEER
403 LOS ANGELES COUNTY ENGINEERING BLDG.

CENTERLINE NOTES
CE 310
76F3095-4/73

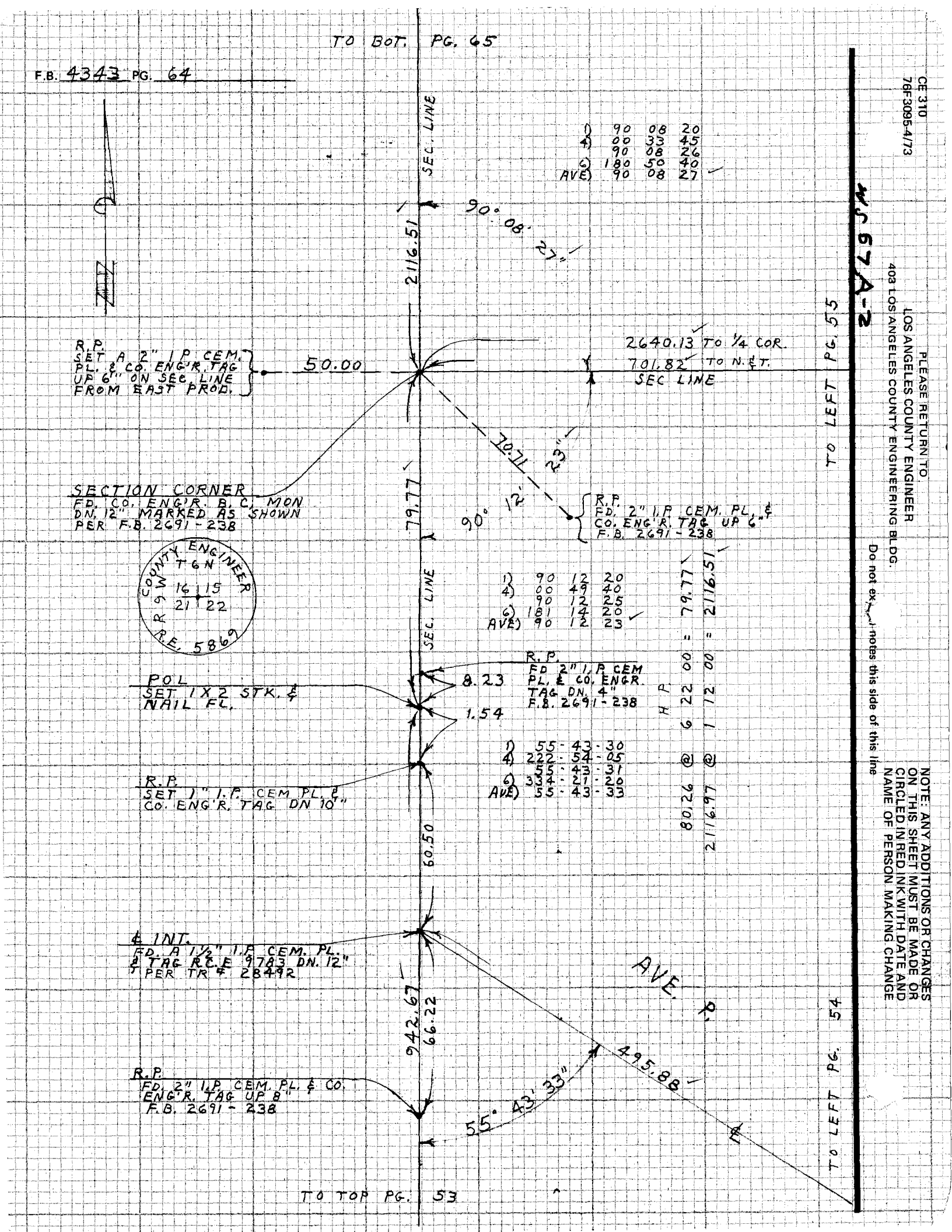

CE 310
76F3095-4/73
PLEASE RETURN TO
LOS ANGELES COUNTY ENGINEER
403 LOS ANGELES COUNTY ENGINEERING BLDG.
Do not ex... notes this side of this line
NOTE: ANY ADDITIONS OR CHANGES ON THIS SHEET MUST BE MADE OR CIRCLED IN RED INK WITH DATE AND NAME OF PERSON MAKING CHANGE

PWFB 3333

32

Notes Ck'd by	Survey of 170TH ST. EAST
Map No. B-2806-5	JN 0095.19 Tape HP Std °F
Office Work	Surveyed by J. C. PIERCE
Checked	Notes J. C. P. Date 12-1-77
Date	Indexed L. M. PALMERI JAN 19 1977

F.B. ~~4342~~ PG. ~~65~~

TO BOT PG. 57

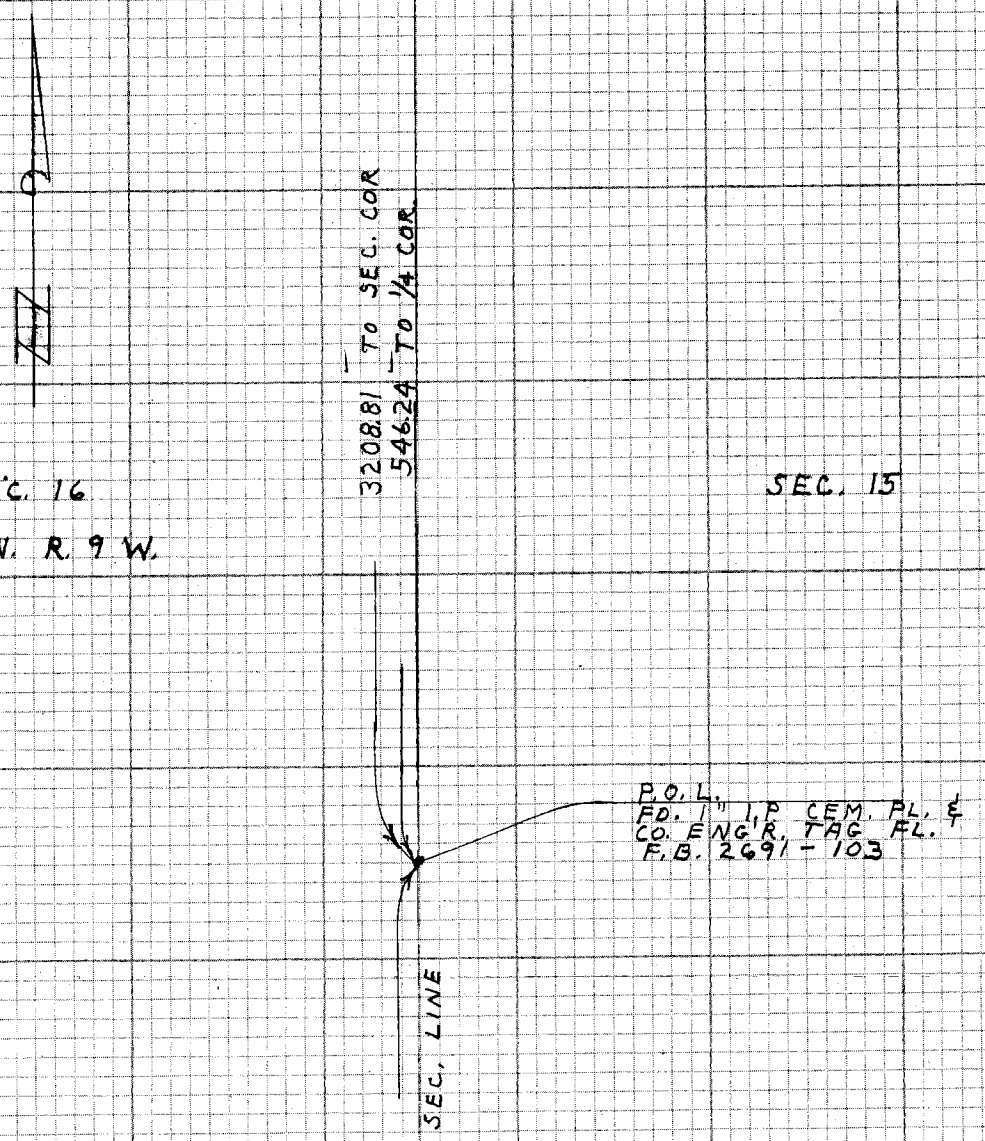

TO TOP PG 64

NOTE: ANY ADDITIONS OR CHANGES ON THIS SHEET MUST BE MADE OR CIRCLED IN RED INK WITH DATE AND NAME OF PERSON MAKING CHANGE

Do not extend notes this side of this line

PLEASE RETURN TO
LOS ANGELES COUNTY ENGINEER
403 LOS ANGELES COUNTY ENGINEERING BLDG.

CENTERLINE NOTES
CE 310
76F3095-4/73

F.B. 4343 PG. 66

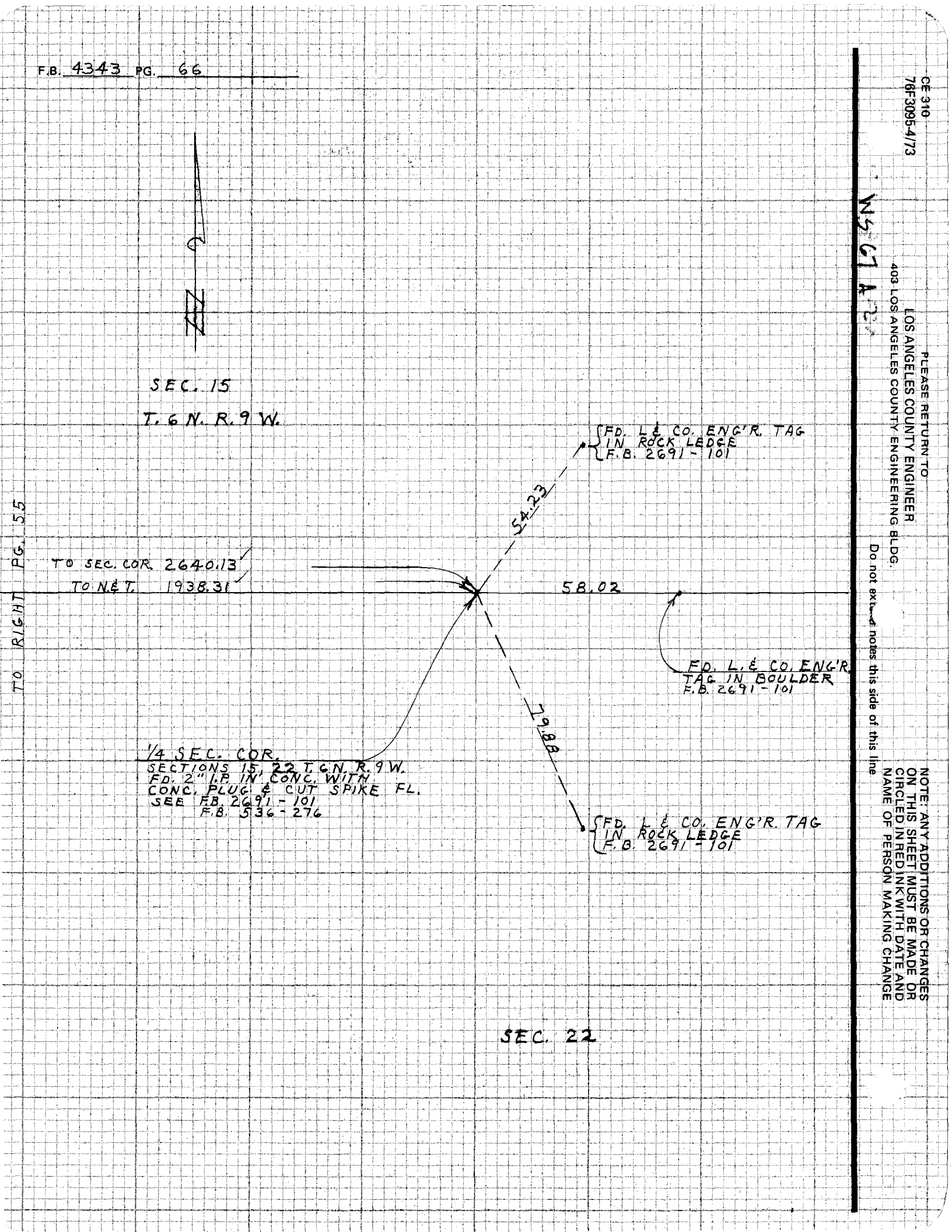

CE 310
76F3095-4/73

PLEASE RETURN TO
LOS ANGELES COUNTY ENGINEER
403 LOS ANGELES COUNTY ENGINEERING BLDG.

Do not extend notes this side of this line

NOTE! ANY ADDITIONS OR CHANGES ON THIS SHEET MUST BE MADE OR CIRCLED IN RED INK WITH DATE AND NAME OF PERSON MAKING CHANGE

PWFB 3333

Notes Ck'd by	Survey of 170TH ST. EAST — F.B. ~~4343~~ PG. ~~67~~
Map No. B-2806.5	JN 0095.19 Tape H. P. Std ____ °F
Office Work	Surveyed by J. C. PIERCE
Checked	Notes J.C.P. Date 12-2-77
Date	Indexed L. M. PALMER JAN 19 1977

W.S. 66E-2

NOTE: ANY ADDITIONS OR CHANGES ON THIS SHEET MUST BE MADE OR CIRCLED IN RED INK WITH DATE AND NAME OF PERSON MAKING CHANGE

Do not extend notes this side of this line

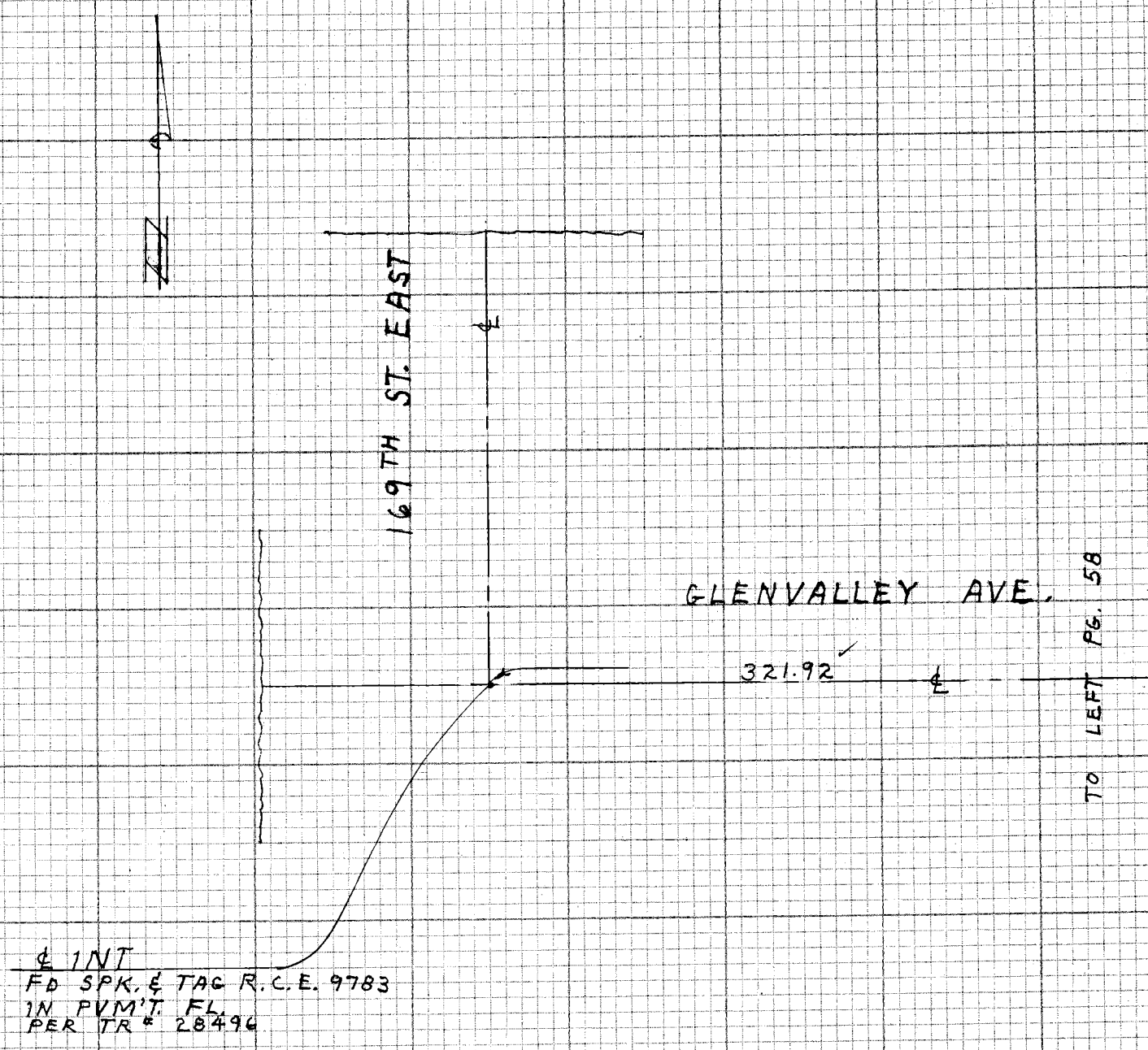

PLEASE RETURN TO
LOS ANGELES COUNTY ENGINEER
403 LOS ANGELES COUNTY ENGINEERING BLDG.

CENTERLINE NOTES
CE 310
76F-3095-4/73

PWFB 3333

34

F.B. ~~4343~~ PG. ~~68~~

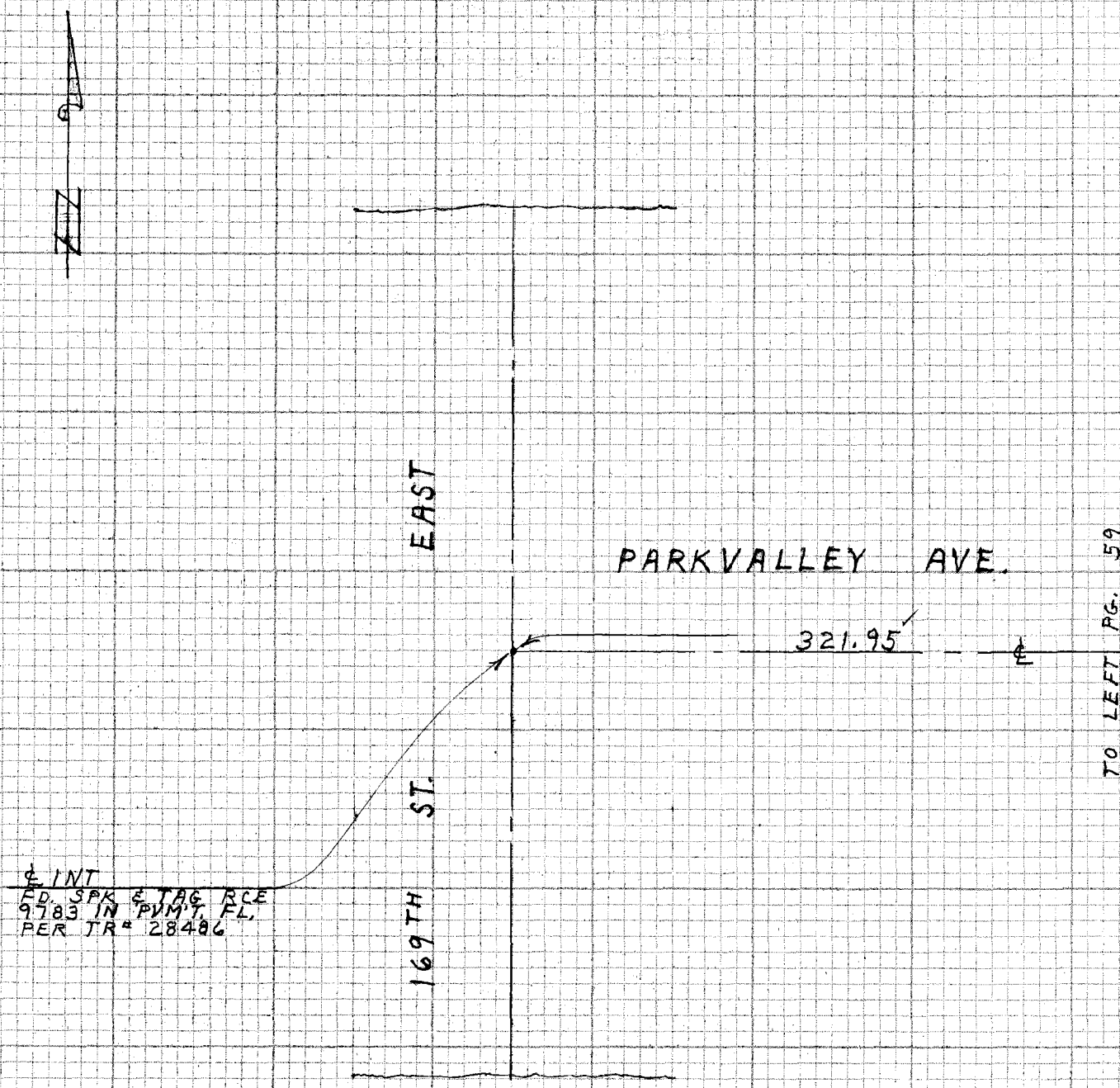

CE 310
76F3095-4/73

PLEASE RETURN TO
LOS ANGELES COUNTY ENGINEER
403 LOS ANGELES COUNTY ENGINEERING BLDG.

Do not ex[illegible] notes this side of this line

NOTE: ANY ADDITIONS OR CHANGES ON THIS SHEET MUST BE MADE OR CIRCLED IN RED INK WITH DATE AND NAME OF PERSON MAKING CHANGE

MJ 96 E-2

PWFB 3333

35

Notes Ck'd by	Survey of 170TH ST. EAST
Map No. B-2656.5	JN 0093.19 Tape H.P. Std °F
Office Work	Surveyed by J.C. PIERCE
Checked	Notes J.C.P. Date 12-2-77
Date	Indexed T. M. PALMER JAN 19 1977

F.B. ~~4345~~ PG. ~~67~~

NOTE: ANY ADDITIONS OR CHANGES ON THIS SHEET MUST BE MADE OR CIRCLED IN RED INK WITH DATE AND NAME OF PERSON MAKING CHANGE

Do not extend notes this side of this line

PLEASE RETURN TO
LOS ANGELES COUNTY ENGINEER
403 LOS ANGELES COUNTY ENGINEERING BLDG.

CENTERLINE NOTES
CE 310
76F3095-4/73

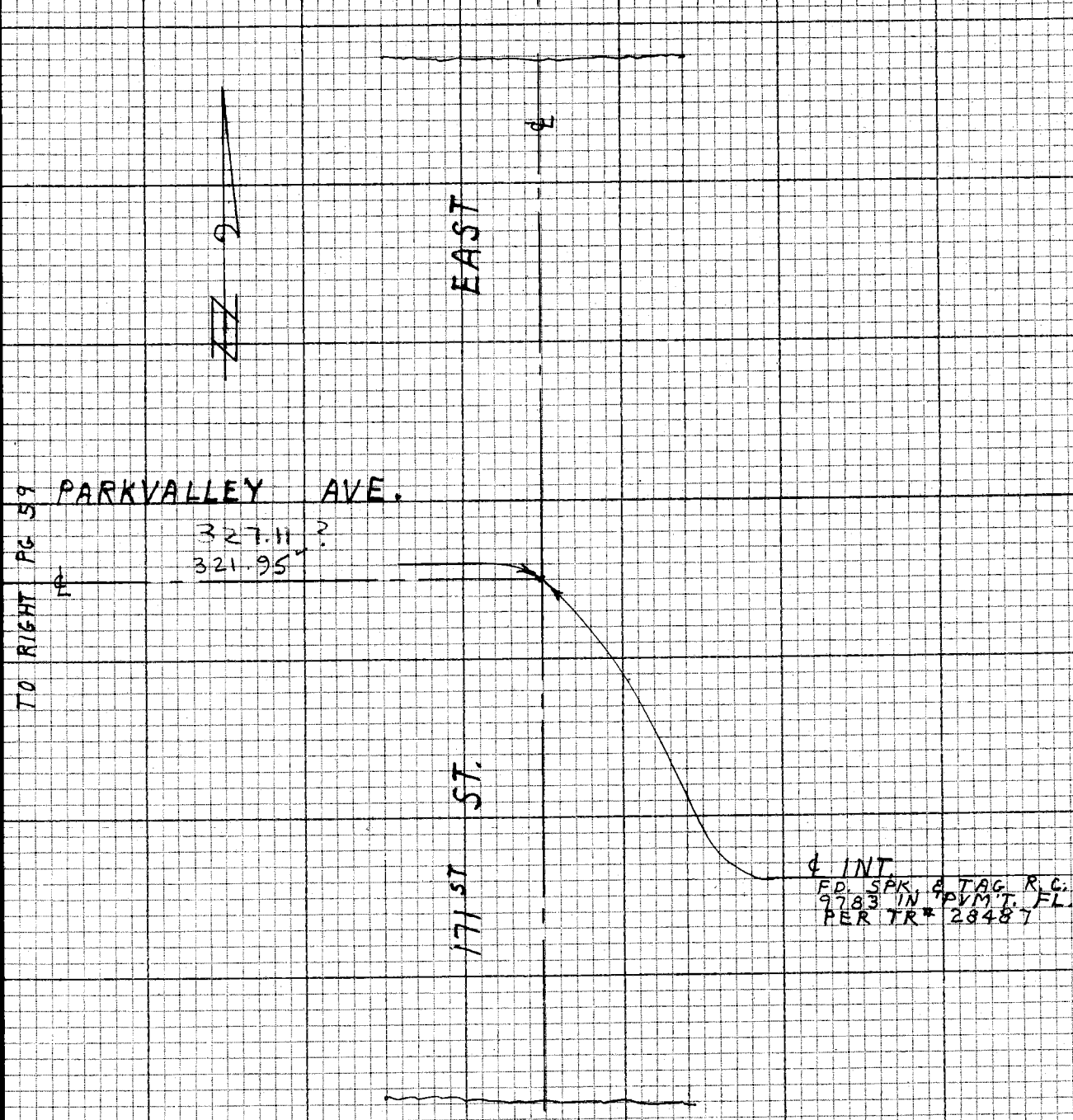

PWFB 3333

F.B. ~~4343~~ PG. ~~70~~

36

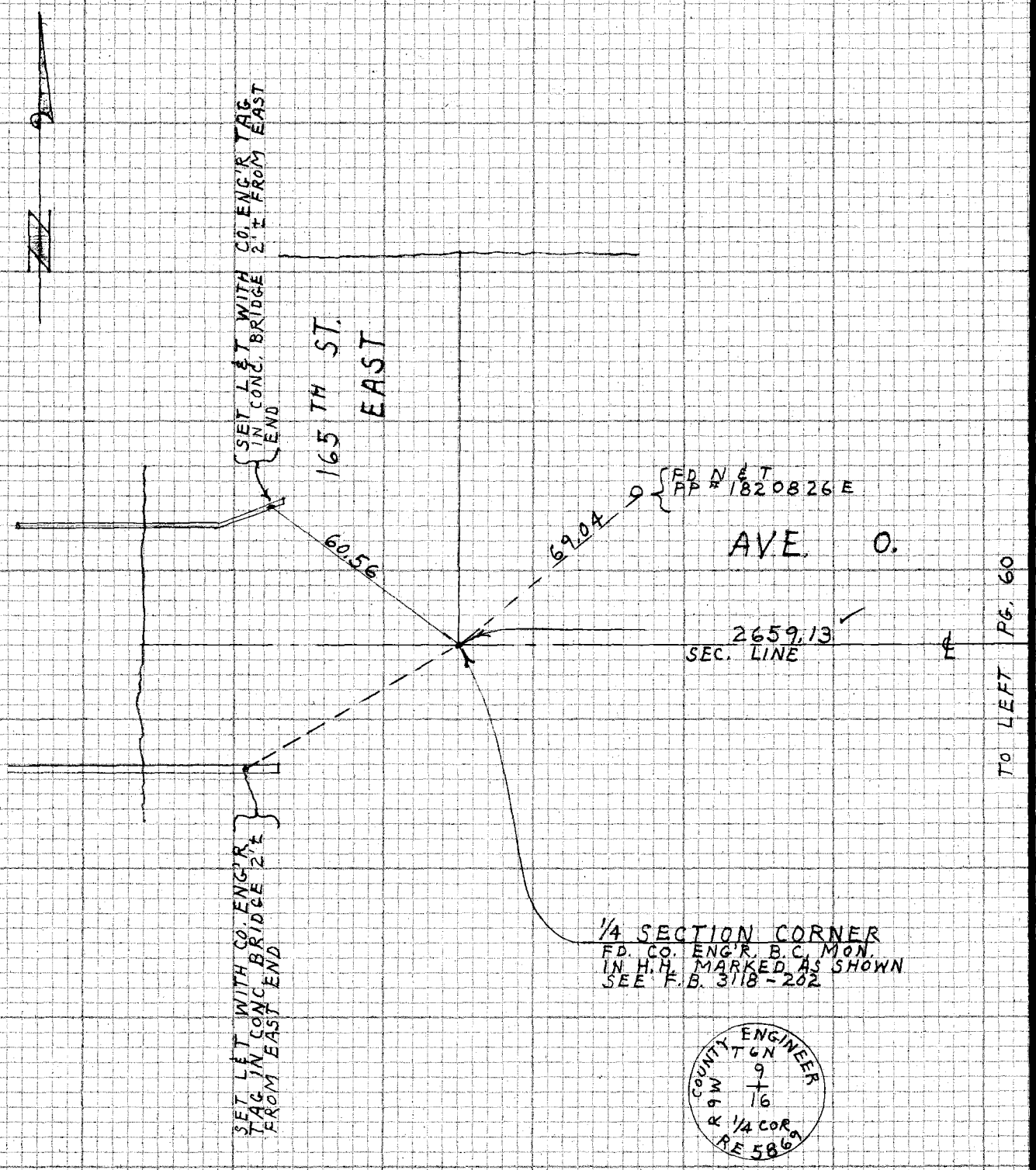

CE 310
76F3095-4/73

PLEASE RETURN TO
LOS ANGELES COUNTY ENGINEER
403 LOS ANGELES COUNTY ENGINEERING BLDG.

Do not extend notes this side of this line

NOTE! ANY ADDITIONS OR CHANGES ON THIS SHEET MUST BE MADE OR CIRCLED IN RED INK WITH DATE AND NAME OF PERSON MAKING CHANGE

PWFB 3334

39 , 40

Notes Ck'd by	Survey of 170TH ST. EAST
Map No. 8-2806-5	JN 0095.19 Tape H. P. Std °F
Office Work	Surveyed by J. C. PIERCE
Checked	Notes J.C.P. Date 12-2-77
Date	Indexed L. M. PALMER JAN 19 1977

F.B. ~~4349~~ PG. 71

NOTE: ANY ADDITIONS OR CHANGES ON THIS SHEET MUST BE MADE OR CIRCLED IN RED INK WITH DATE AND NAME OF PERSON MAKING CHANGE

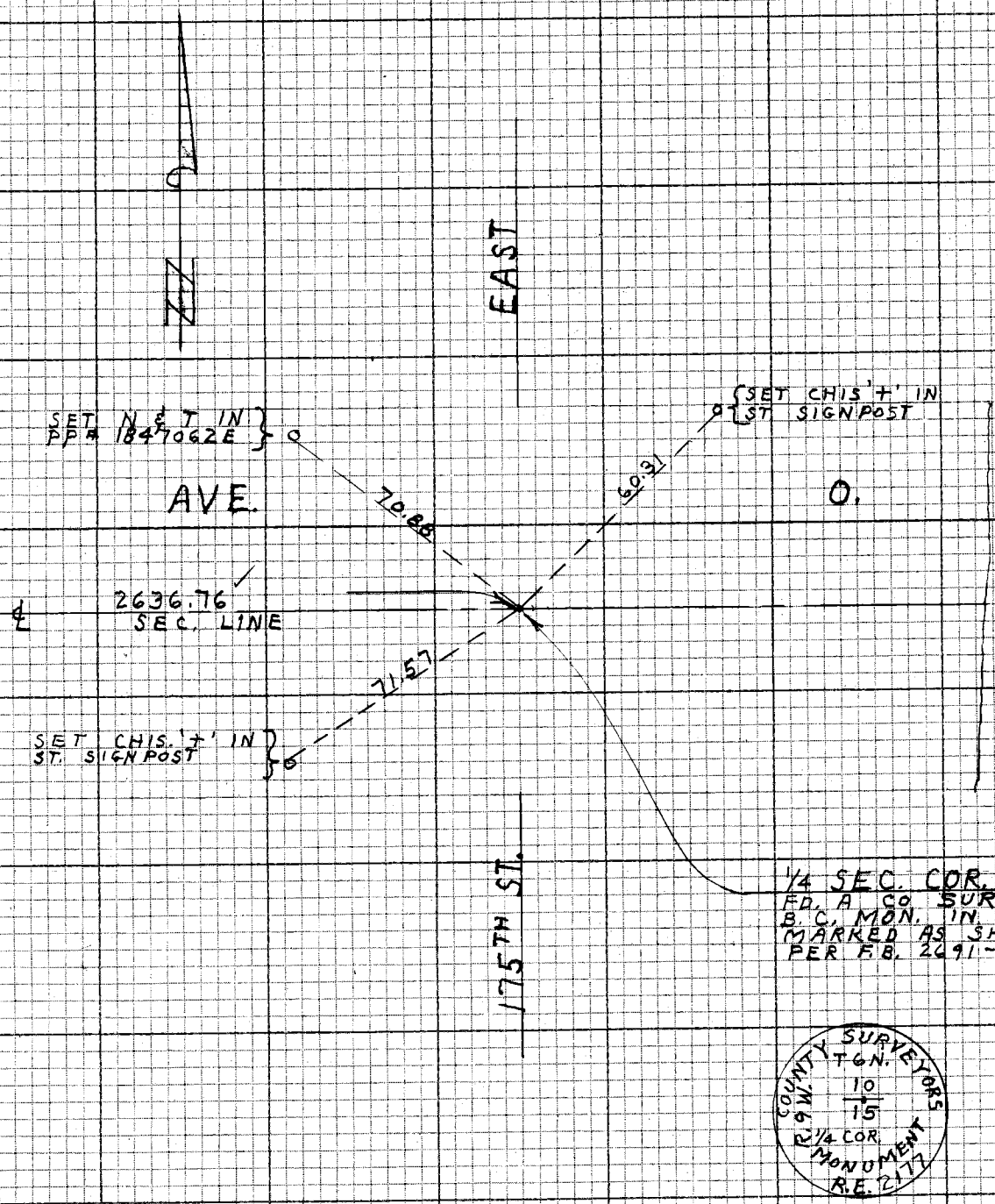

COUNTY SURVEYORS
T 6 N.
10
15
R 9 W.
1/4 COR.
MONUMENT
R.E. 2177

Do not extend notes this side of this line

PLEASE RETURN TO
LOS ANGELES COUNTY ENGINEER
403 LOS ANGELES COUNTY ENGINEERING BLDG.

CENTERLINE NOTES
CE 310
76F3095-4/73

F.B. 4343 PG. 72

Blank

CE 310
76F3095-4/73

PLEASE RETURN TO
LOS ANGELES COUNTY ENGINEER
403 LOS ANGELES COUNTY ENGINEERING BLDG.

Do not ex[illegible] notes this side of this line

NOTE: ANY ADDITIONS OR CHANGES
ON THIS SHEET MUST BE MADE OR
CIRCLED IN RED INK WITH DATE AND
NAME OF PERSON MAKING CHANGE

PWFB 3232

10

Notes Ck'd by E. Duvernay	Survey of SEC 29 T6N R9W F.B. ~~1343~~ PG. 73
Map No. B-5341	JN 0302.01 Tape HP Std — °F
Office Work	Surveyed by J.C. PIERCE
Checked	Notes J.C.P. Date
Date 2/17/78	Indexed G. D. BAILEY JAN 3 1 1978

JN 0302.01

SURVEY OF SEC 29

T6N R9W

PARTY

PIERCE

KING

ADAMS

NOTE: ANY ADDITIONS OR CHANGES ON THIS SHEET MUST BE MADE OR CIRCLED IN RED INK WITH DATE AND NAME OF PERSON MAKING CHANGE

Do not extend note ___ is side of this line

PLEASE RETURN TO
LOS ANGELES COUNTY ENGINEER
403 LOS ANGELES COUNTY ENGINEERING BLDG.

CENTERLINE NOTES
CE 310
76F3095-4/73

PWFB 3232

F.B. ~~1343~~ PG. ~~74~~

11, 12, 13

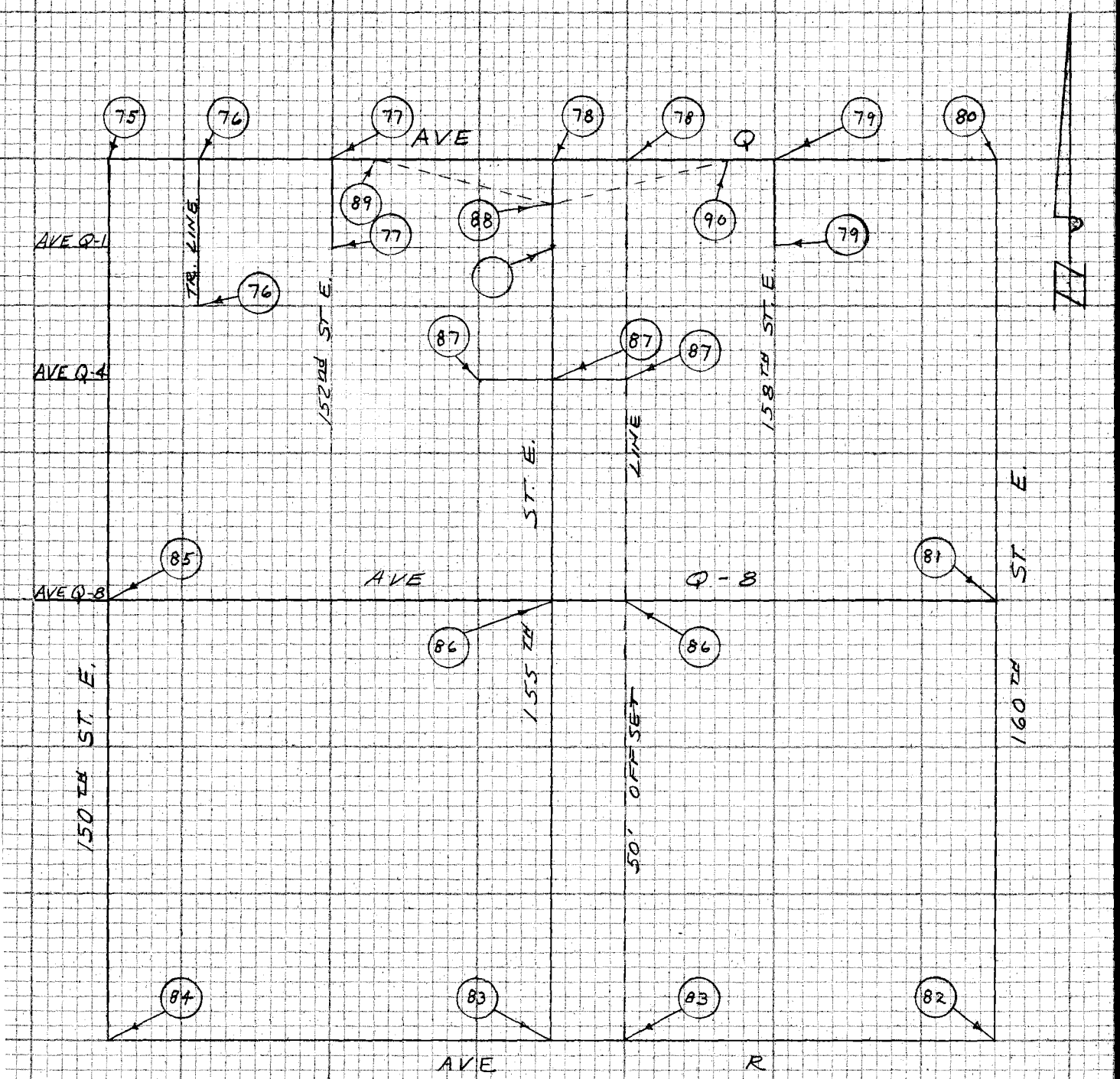

CE 310
76F3095-4/73

PLEASE RETURN TO
LOS ANGELES COUNTY ENGINEER
403 LOS ANGELES COUNTY ENGINEERING BLDG.

Do not extend notes this side of this line

NOTE: ANY ADDITIONS OR CHANGES ON THIS SHEET MUST BE MADE OR CIRCLED IN RED INK WITH DATE AND NAME OF PERSON MAKING CHANGE

PWFB 3232

14

Notes Ck'd by E. Duvernay	Survey of SEC. 29 T.6N. R.9W. F.B. ~~4313~~ PG. 75
Map No. B-5341	JN 0302.01 Tape H.P. Std. ____ °F
Office Work	Surveyed by J. C. PIERCE
Checked	Notes J. C. P. Date 10-28-77
Date 8/17/78	Indexed L. D. BAILEY JAN 2 5 1978

NOTE: ANY ADDITIONS OR CHANGES ON THIS SHEET MUST BE MADE OR CIRCLED IN RED INK WITH DATE AND NAME OF PERSON MAKING CHANGE

W.S. 660-2

Do not extend notes this side of this line

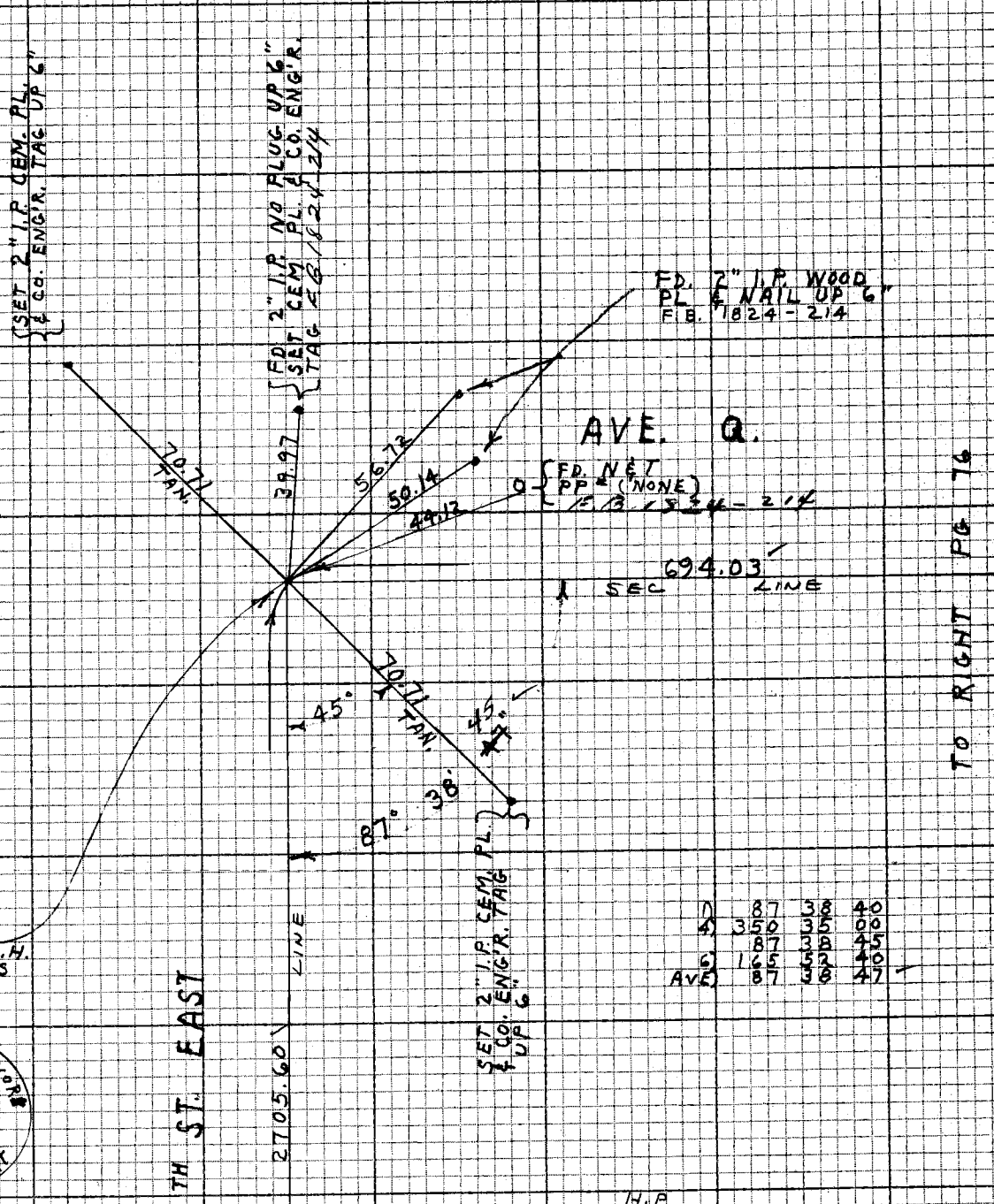

D	87	38	40
4)	350	35	00
	87	38	45
5)	165	52	40
AVE	87	38	47

0 + 00.00 TO E.

SEC. COR.
FD. C.S. MON. IN H.H. DN 18" MARKED AS SHOWN
C.S. 8733
F.B. 1824-214

COUNTY SURVEYOR MONUMENT
T.6N.
R.9W. 19 20 30 29

H.P.
2705.65 @ 90 20 00
2705.60

6943.1 @ 88 22 40
6943.03

TO TOP PG 85

PLEASE RETURN TO
LOS ANGELES COUNTY ENGINEER
403 LOS ANGELES COUNTY ENGINEERING BLDG.

CENTERLINE NOTES
CE 310
76F-3095-4/73

PWFB 3232

F.B. ~~4343~~ PG. ~~76~~

15

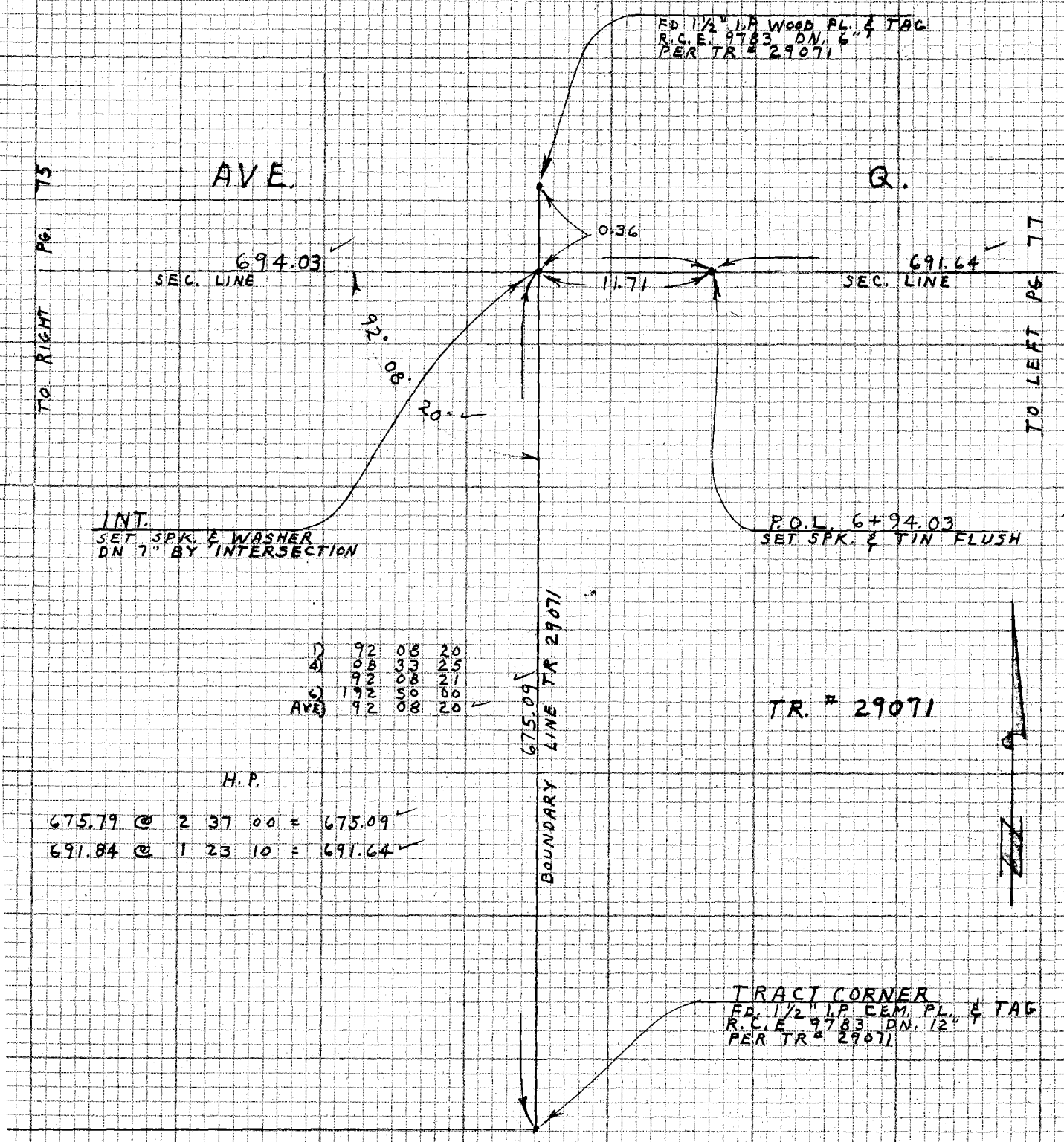

1)	92	08	20
4)	08	33	25
	92	08	21
6)	192	50	00
AVE)	92	08	20

CE 310
76F309F 1/73

PLEASE RETURN TO
LOS ANGELES COUNTY ENGINEER
403 LOS ANGELES COUNTY ENGINEERING BLDG.

Do not ex[illegible] notes this side of this line

NOTE: ANY ADDITIONS OR CHANGES ON THIS SHEET MUST BE MADE OR CIRCLED IN RED INK WITH DATE AND NAME OF PERSON MAKING CHANGE

W.S. 66-D-2

PWFB 3233

Notes Ck'd by E. Duvernay	Survey of SEC. 29 T.6N. R.9W
Map No.	JN 0302.01 Tape H.P. Std – °F
Office Work	Surveyed by J.C. PIERCE
Checked	Notes J.C.P. Date 10-31-77
Date 2/17/78	Indexed G.D. BAILEY JAN 25 1978

F.B. ~~4343~~ PG ~~77~~

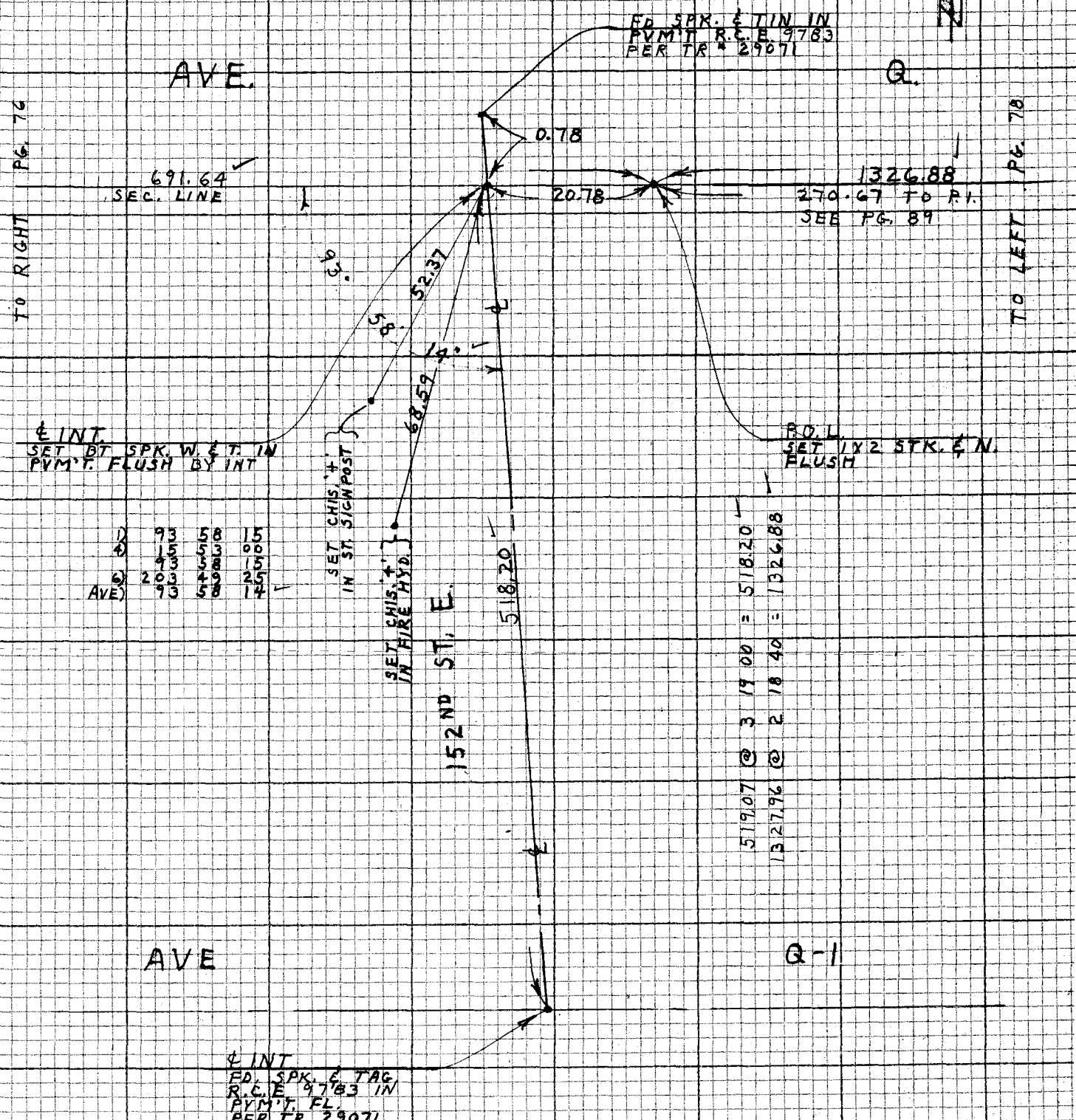

NOTE: ANY ADDITIONS OR CHANGES ON THIS SHEET MUST BE MADE OR CIRCLED IN RED INK WITH DATE AND NAME OF PERSON MAKING CHANGE

Do not extend notes this side of this line

PLEASE RETURN TO
LOS ANGELES COUNTY ENGINEER
403 LOS ANGELES COUNTY ENGINEERING BLDG.

CENTERLINE NOTES
CE 310
76F3095-4/73

PWFB 3233

F.B. ~~4343~~ PG. ~~78~~

29

3)	88	10	40
4)	352	42	30
	88	10	37
6)	169	03	40
AVE)	88	10	37

CE 310
76F3095 1/73

PLEASE RETURN TO
LOS ANGELES COUNTY ENGINEER
403 LOS ANGELES COUNTY ENGINEERING BLDG.

Do not ex[illegible] notes this side of this line

NOTE: ANY ADDITIONS OR CHANGES ON THIS SHEET MUST BE MADE OR CIRCLED IN RED INK WITH DATE AND NAME OF PERSON MAKING CHANGE

INS 6-7

PWFB 3233

30

Notes Ck'd by E. Duvernay	Survey of SEC. 29 T. 6N R. 9W
Map No.	JN 0302.01 Tape H. P. Std — °F
Office Work	Surveyed by J. C. PIERCE
Checked	Notes J. C. P Date 10-31-77
Date 2/17/78	Indexed J. D. BAILEY JAN 25 1978

F.B. ~~4343~~ PG. ~~79~~

W.S. 66 D-2

NOTE: ANY ADDITIONS OR CHANGES ON THIS SHEET MUST BE MADE OR CIRCLED IN RED INK WITH DATE AND NAME OF PERSON MAKING CHANGE

Do not extend notes this side of this line.

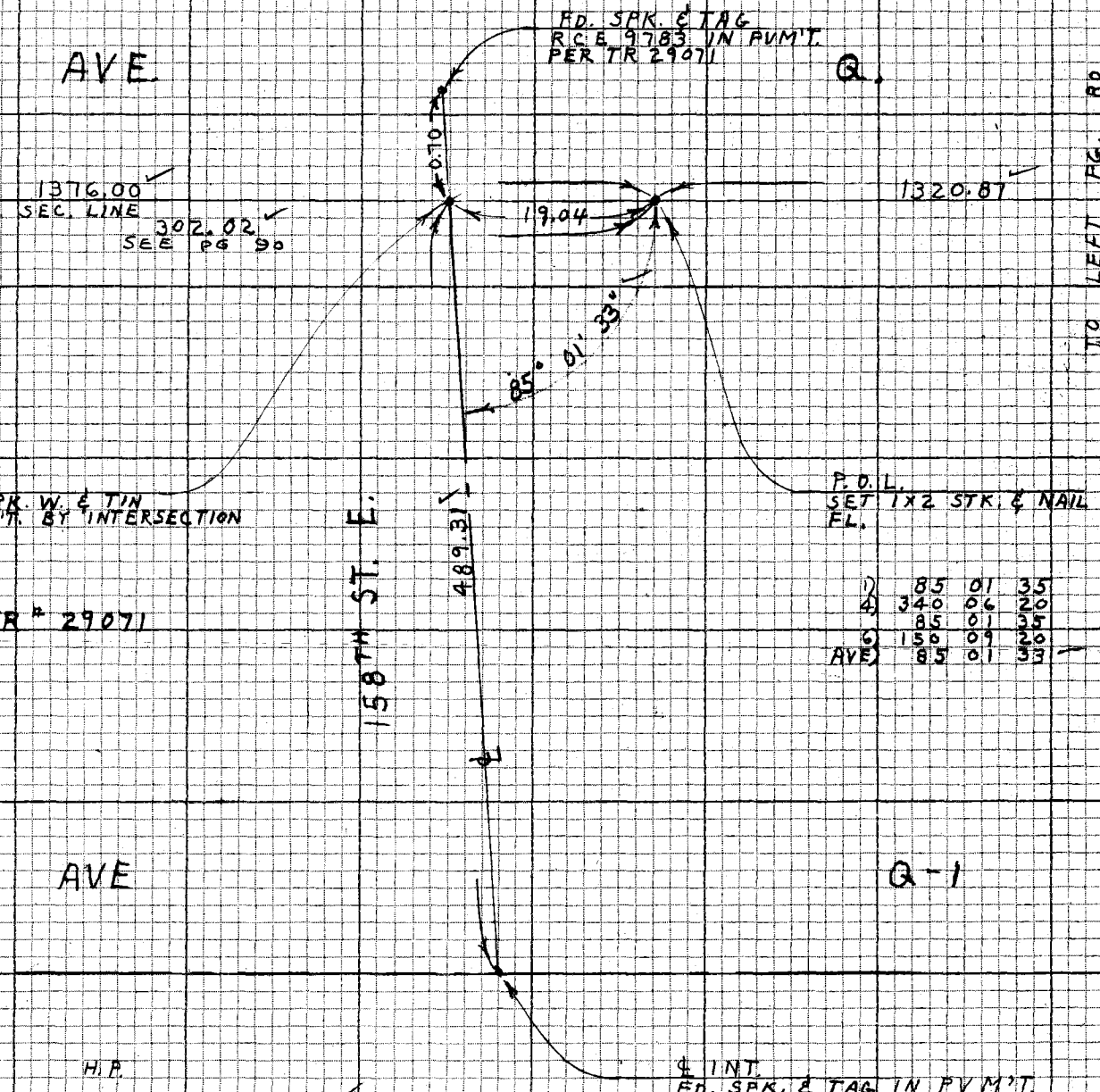

H.P.

490.30 @ 3 38 00 = 489.31

1321.81 @ 2 10 00 = 1320.87

302.10 @ 1 19 00 = 302.02

PLEASE RETURN TO
LOS ANGELES COUNTY ENGINEER
403 LOS ANGELES COUNTY ENGINEERING BLDG.

CENTERLINE NOTES
CE 310
76F 3095-473

PWFB 3233

F.B. ~~4343~~ PG. ~~80~~

31

CE 310
76F3095 4/72

PLEASE RETURN TO
LOS ANGELES COUNTY ENGINEER
403 LOS ANGELES COUNTY ENGINEERING BLDG.

Do not ex[illegible] notes this side of this line

NOTE: ANY ADDITIONS OR CHANGES ON THIS SHEET MUST BE MADE OR CIRCLED IN RED INK WITH DATE AND NAME OF PERSON MAKING CHANGE

11/5/66 D-2

H.P.
2662.45 @ 0 16 00 = 2662.42

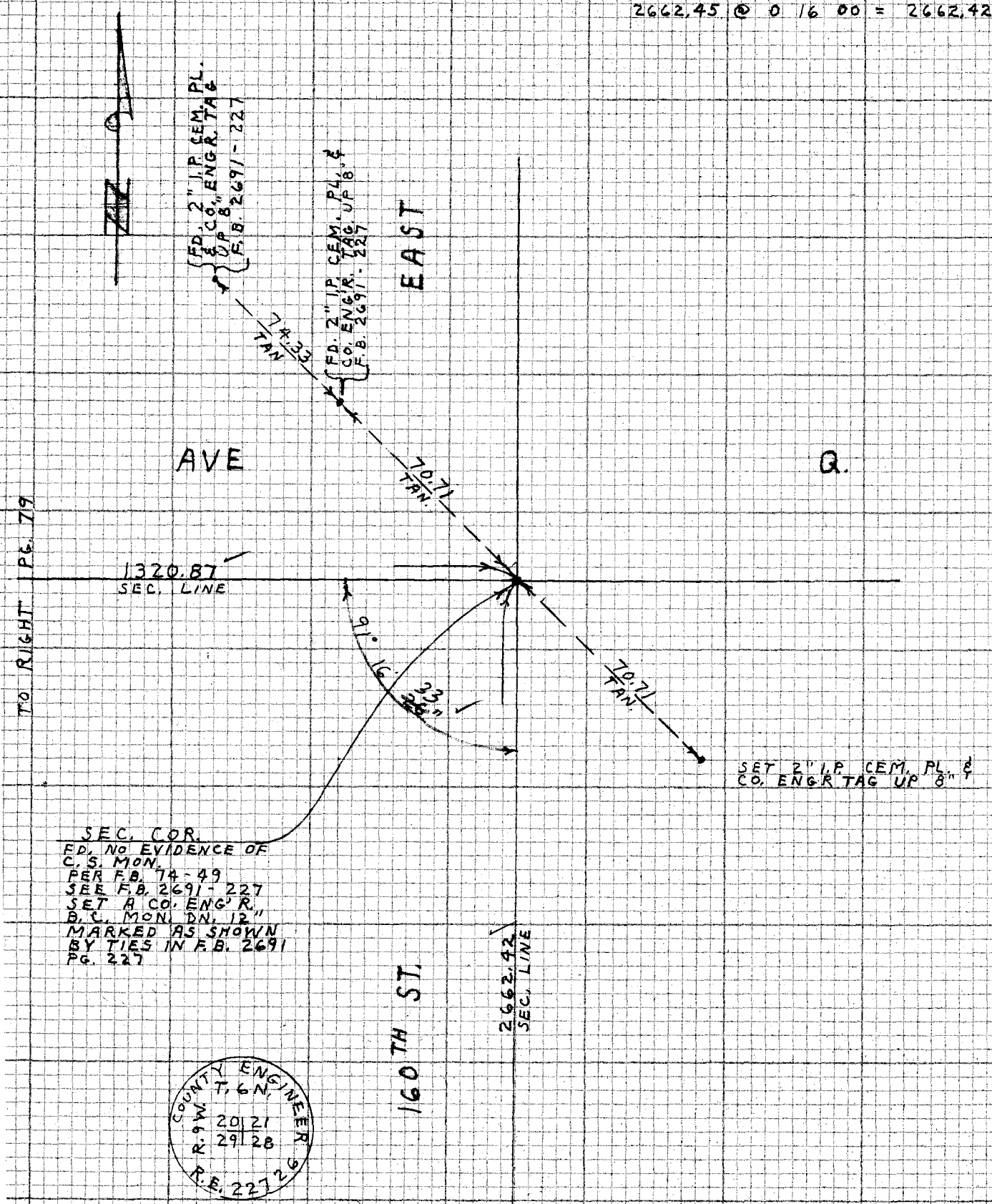

SEC. COR.
FD. NO EVIDENCE OF
C.S. MON.
PER F.B. 74-49
SEE F.B. 2691-227
SET A CO. ENG'R.
B.C. MON. DN. 12"
MARKED AS SHOWN
BY TIES IN F.B. 2691
PG. 227

D	91	16	20
4)	05	05	40
	91	16	25
2)	187	38	35
AVE)	91	16	26

TO RIGHT PG. 79

TO TOP PG. 81

PWFB 3233

32

Notes Ck'd by E. Duvernay	Survey of SEC. 29 T. 6 N. R. 9 W.
Map No.	JN 0302.01 Tape H P Std — °F
Office Work	Surveyed by J. C. PIERCE
Checked	Notes J. C. P. Date 11-8-77
Date 2/17/78	Indexed R. D. BAILEY JAN 25 1978

F.B. ~~4343~~ PG. ~~81~~

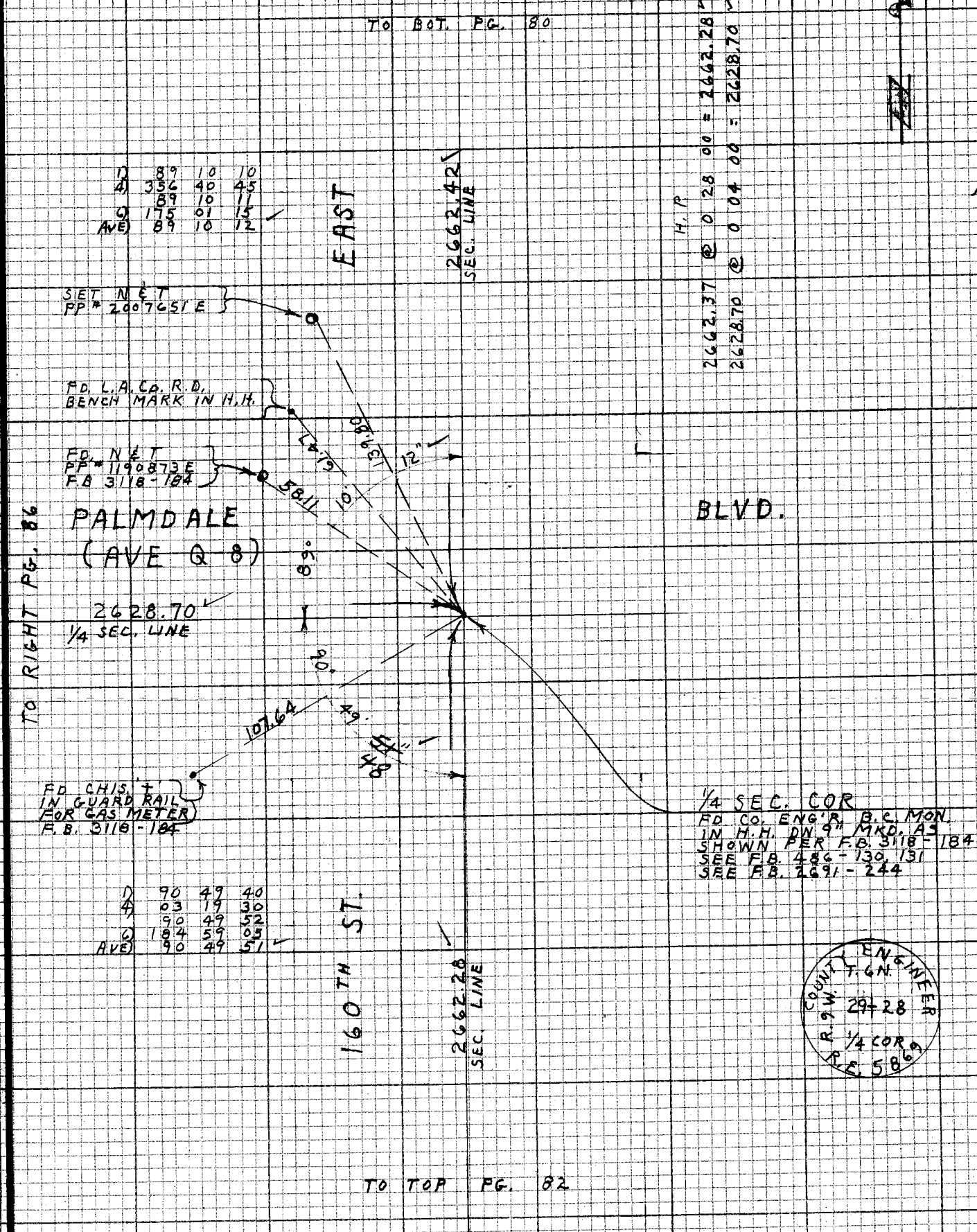

NOTE: ANY ADDITIONS OR CHANGES ON THIS SHEET MUST BE MADE OR CIRCLED IN RED INK WITH DATE AND NAME OF PERSON MAKING CHANGE

Do not extend notes this side of this line

PLEASE RETURN TO
LOS ANGELES COUNTY ENGINEER
403 LOS ANGELES COUNTY ENGINEERING BLDG.

CENTERLINE NOTES
CE 310
76F3095-4/73

PWFB 3233

F.B. ~~4313~~ PG. ~~82~~

33

TO BOT. PG. 81

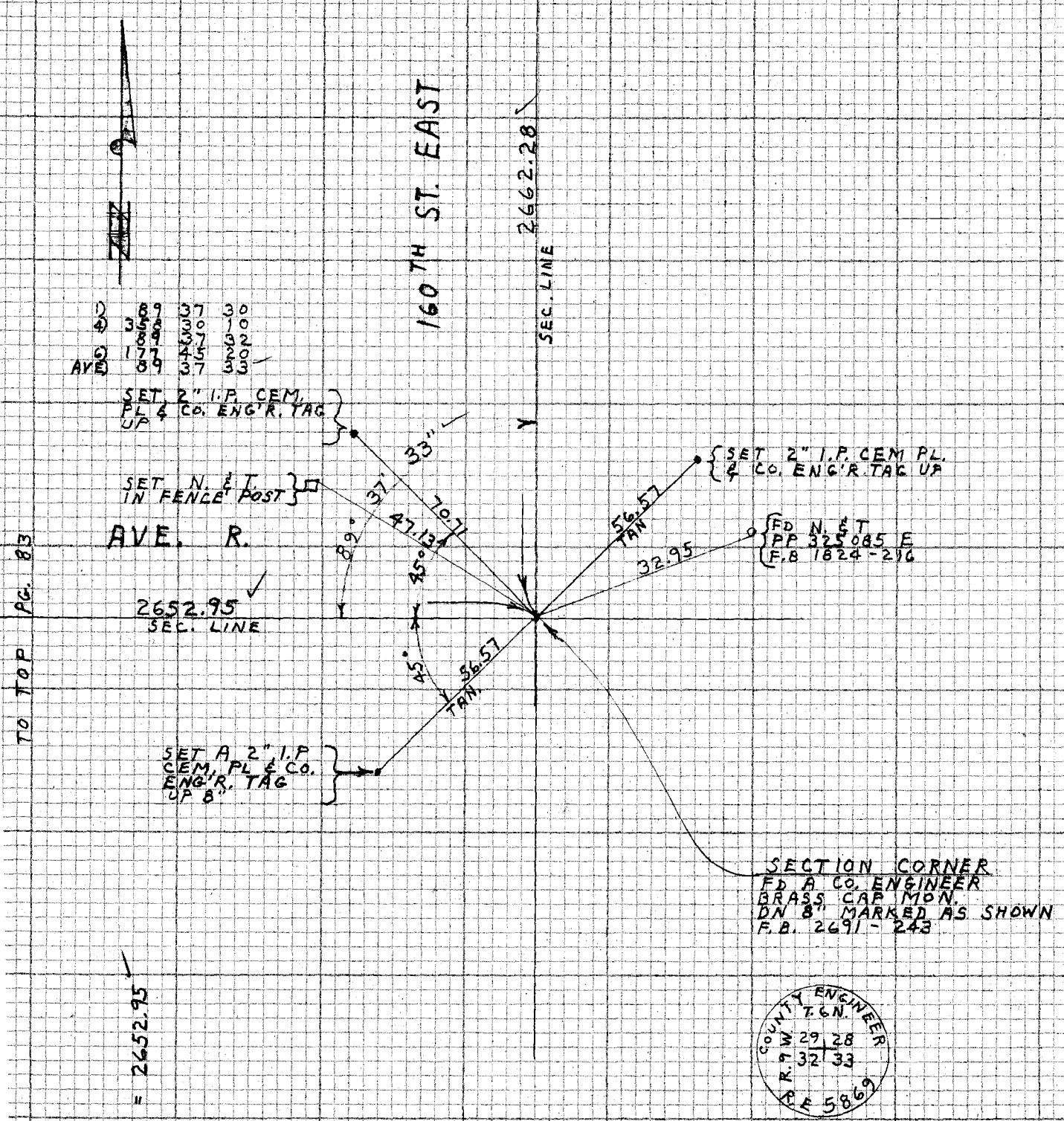

TO TOP PG. 83

H.R. 2652.95 @ 0 01 00 = 2652.95

CE 310
76F3095-4/73

PLEASE RETURN TO
LOS ANGELES COUNTY ENGINEER
408 LOS ANGELES COUNTY ENGINEERING BLDG.

Do not exceed notes this side of this line

NOTE: ANY ADDITIONS OR CHANGES ON THIS SHEET MUST BE MADE OR CIRCLED IN RED INK WITH DATE AND NAME OF PERSON MAKING CHANGE

PWFB 3233

34

Notes Ck'd by E. Duvernay	Survey of SEC. 29 T. 6 N. R. 9 W. F.B. 4343 PG. 83
Map No.	JN 0302.01 Tape H.P. Std — °F
Office Work	Surveyed by J. C. PIERCE
Checked	Notes J. C. P. Date 11-4-77
Date 2/17/78	Indexed B. D. BAILEY JAN 25 1978

TO LEFT PG. 82

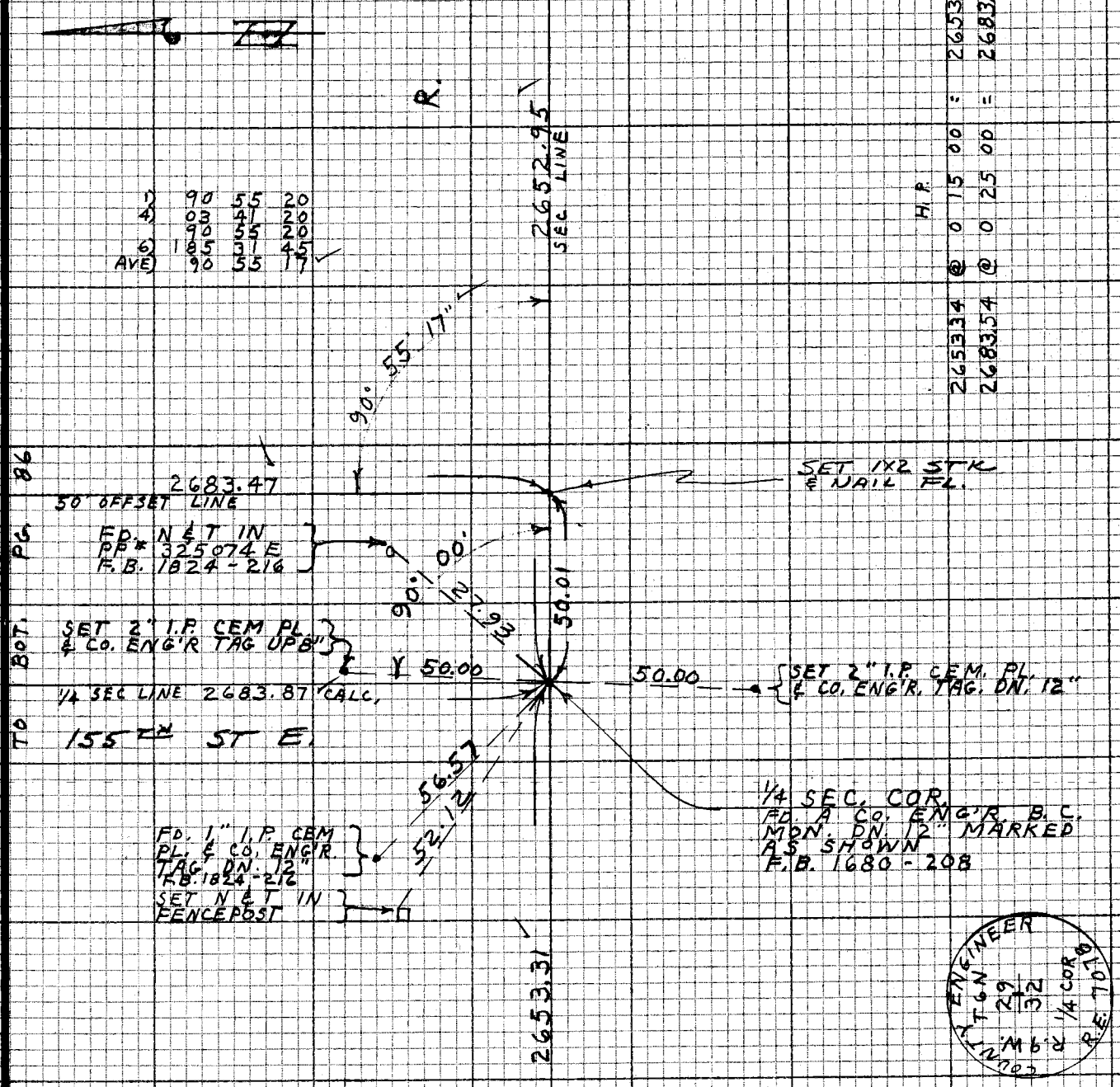

TO RIGHT PG. 84

NOTE: ANY ADDITIONS OR CHANGES ON THIS SHEET MUST BE MADE OR CIRCLED IN RED INK WITH DATE AND NAME OF PERSON MAKING CHANGE

Do not extend notes this side of this line

PLEASE RETURN TO
LOS ANGELES COUNTY ENGINEER
403 LOS ANGELES COUNTY ENGINEERING BLDG.

WS 66 D-3

CENTERLINE NOTES
CE 310
76F3095-4/73

F.B. 4343 PG. 84

TO BOT. PG. 85

1)	91	26	50
4)	05	48	17
5)	91	27	04
6)	188	42	40
AV)	91	27	07

150TH ST. EAST

2705.70
SEC. LINE

FD. N & T
IN PP & X 2767 E
F.B. 1824 - 215

SET CHIS '+' IN STREET
SIGN POST

SET N & T IN
FENCE COR

91.21

91.27

43.09

43.59

AVE. R.

FD. N & T
IN PP & 3250.63 E
F.B. 1824 - 215

87.37

2653.31
SEC. LINE

102.43

SET N & T
IN UNDERGROUND
CABLE WARNING
POST

TO BOT. PG. 83

SECTION CORNER
FOUND A CO SURVEYORS
BRASS CAP MONUMENT
DN. 48" MARKED AS
SHOWN PER F.B. 1824-215
SET A CO. ENG'R. BRASS
CAP MON. DN. 12" OVER
THE OLD MON.

DN. 48"
COUNTY SURVEYORS
T 6N
R 9W 30 29
31 32
MONUMENT

DN. 12"
COUNTY ENGINEER
T 6N
R 9W 30 29
31 32
R.E. 22726

H. P.

2705.78 @ 0 27 00 = 2705.70

CE 310
76F3095-4/73

PLEASE RETURN TO
LOS ANGELES COUNTY ENGINEER
403 LOS ANGELES COUNTY ENGINEERING BLDG.

Do not ex notes this side of this line

NOTE: ANY ADDITIONS OR CHANGES
ON THIS SHEET MUST BE MADE OR
CIRCLED IN RED INK WITH DATE AND
NAME OF PERSON MAKING CHANGE

PWFB 3232

17

Notes Ck'd by E. Duvernay	Survey of SEC. 29 T.6N. R.9W.
Map No.	JN 0302.01 Tape H. P. Std °F
Office Work	Surveyed by J. C. PIERCE
Checked	Notes J. C. P. Date 11-7-77
Date 8/17/78	Indexed G. D. BAILEY JAN 25 1978

F.B. ~~4343~~ PG. ~~86~~

TO BOT. PG. 75

1)	91	54	35
4)	07	38	00
5)	91	54	30
6)	191	27	00
AVE.	91	54	30

1)	88	05	30
4)	352	22	00
5)	88	05	30
6)	168	33	00
AVE	88	05	30

COUNTY SURVEYOR T.6N. R.9W. 30+29 1/4 COR. R.E. 63

H. P. 2729.02 @ 0 10 00 = 2729.01

150TH ST. EAST

2705.70

SEC. LINE

TO TOP PG. 84

NOTE: ANY ADDITIONS OR CHANGES ON THIS SHEET MUST BE MADE OR CIRCLED IN RED INK WITH DATE AND NAME OF PERSON MAKING CHANGE

Do not extend notes this side of this line

PLEASE RETURN TO
LOS ANGELES COUNTY ENGINEER
403 LOS ANGELES COUNTY ENGINEERING BLDG.

CENTERLINE NOTES
CE 310
76F3095-4/73

F.B. 4343 PG. 86

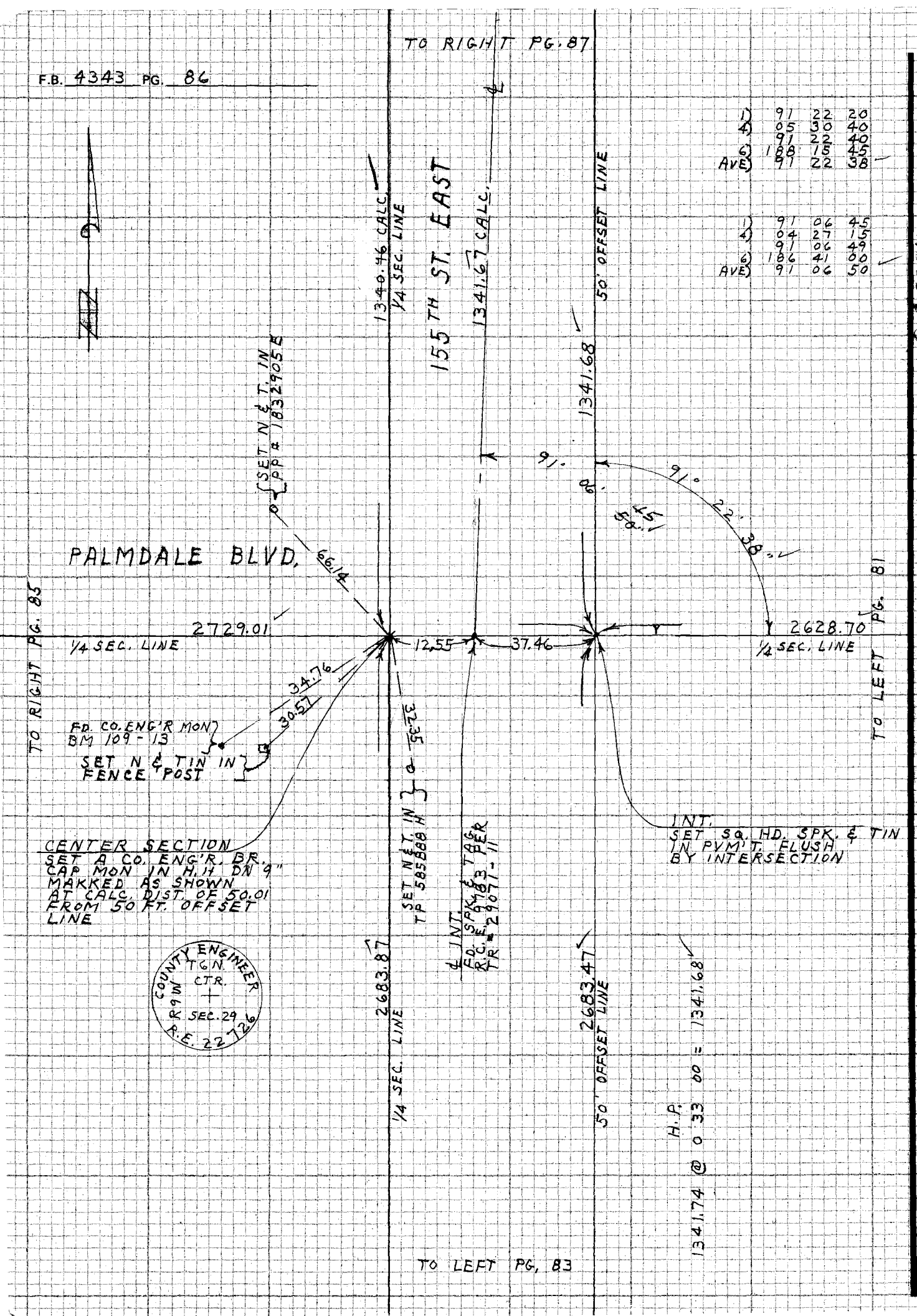

1)	91	22	20
2)	05	30	40
3)	91	22	40
6)	188	15	45
AVE)	91	22	38

1)	91	06	45
2)	04	27	15
3)	91	06	49
6)	186	41	00
AVE)	91	06	50

KK

CE 310
76F3095-4/73

PLEASE RETURN TO
LOS ANGELES COUNTY ENGINEER
403 LOS ANGELES COUNTY ENGINEERING BLDG.

Do not exceed notes this side of this line

NOTE: ANY ADDITIONS OR CHANGES ON THIS SHEET MUST BE MADE OR CIRCLED IN RED INK WITH DATE AND NAME OF PERSON MAKING CHANGE

PWFB 3233

Notes Ck'd by E. Duvernay	Survey of SEC. 29 T.6N. R.9 W.
Map No.	JN 0302.01 Tape H.P. Std °F
Office Work	Surveyed by J.C. PIERCE
Checked	Notes J.C.P. Date 11-7-77
Date 2/17/78	Indexed G.D. BAILEY JAN 25 1978

F.B. ~~4343~~ PG. ~~87~~

NOTE: ANY ADDITIONS OR CHANGES ON THIS SHEET MUST BE MADE OR CIRCLED IN RED INK WITH DATE AND NAME OF PERSON MAKING CHANGE

Do not extend notes this side of this line

PLEASE RETURN TO
LOS ANGELES COUNTY ENGINEER
403 LOS ANGELES COUNTY ENGINEERING BLDG.

CENTERLINE NOTES
CE 310
76F3095-4/73

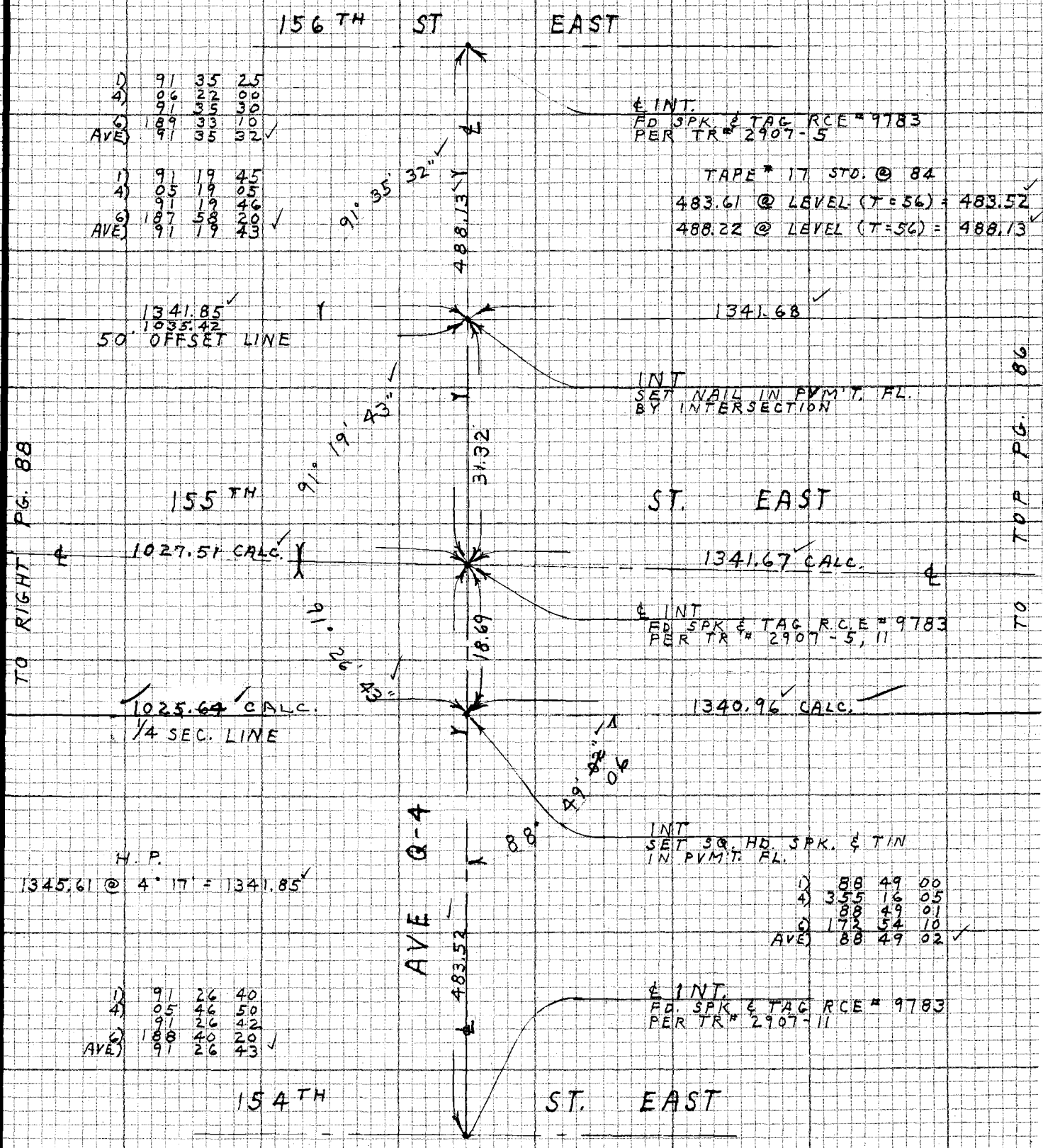

PWFB 3233

37

F.B. ~~4343~~ PG. ~~88~~

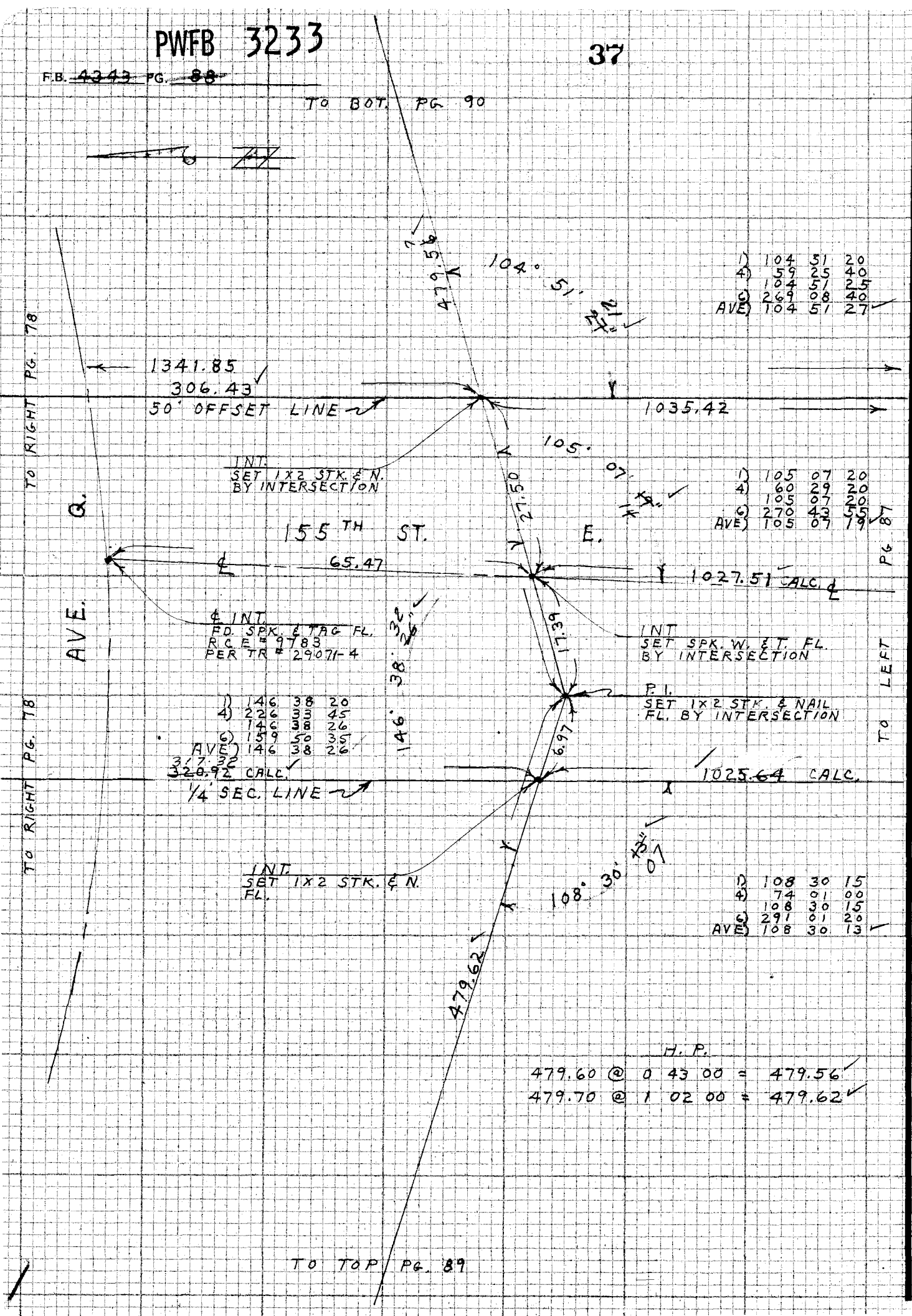

CE 310
76F3095-4/73

PLEASE RETURN TO
LOS ANGELES COUNTY ENGINEER
403 LOS ANGELES COUNTY ENGINEERING BLDG.

Do not extend notes this side of this line

NOTE: ANY ADDITIONS OR CHANGES ON THIS SHEET MUST BE MADE OR CIRCLED IN RED INK WITH DATE AND NAME OF PERSON MAKING CHANGE

PWFB 3233

38

Notes Ck'd by E. Duvernay	Survey of SEC. 29 T.6N. R.9W. F.B. 4343 PG. 89
Map No.	JN 0302.01 Tape H.P. Std °F
Office Work	Surveyed by J. C. PIERCE
Checked	Notes J. C. P. Date 11-17-77
Date 2/17/78	Indexed A.D. BAILEY JAN 25 1978

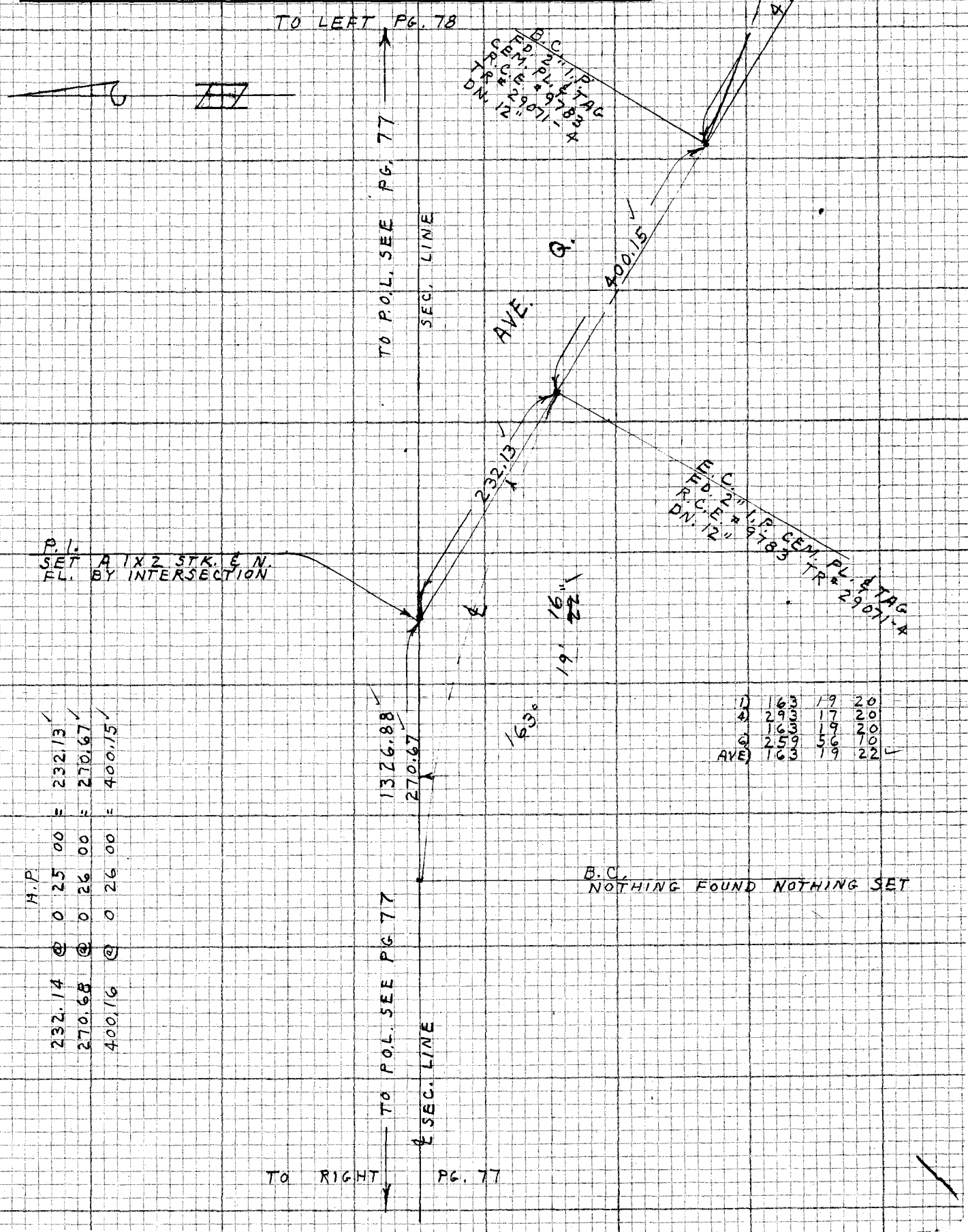

NOTE: ANY ADDITIONS OR CHANGES ON THIS SHEET MUST BE MADE OR CIRCLED IN RED INK WITH DATE AND NAME OF PERSON MAKING CHANGE

Do not extend notes to this side of this line

PLEASE RETURN TO
LOS ANGELES COUNTY ENGINEER
403 LOS ANGELES COUNTY ENGINEERING BLDG.

WS D-2

CENTERLINE NOTES
CE 310
76F3095-4/73

PWFB 3233

F.B. ~~4343~~ PG. ~~90~~

39

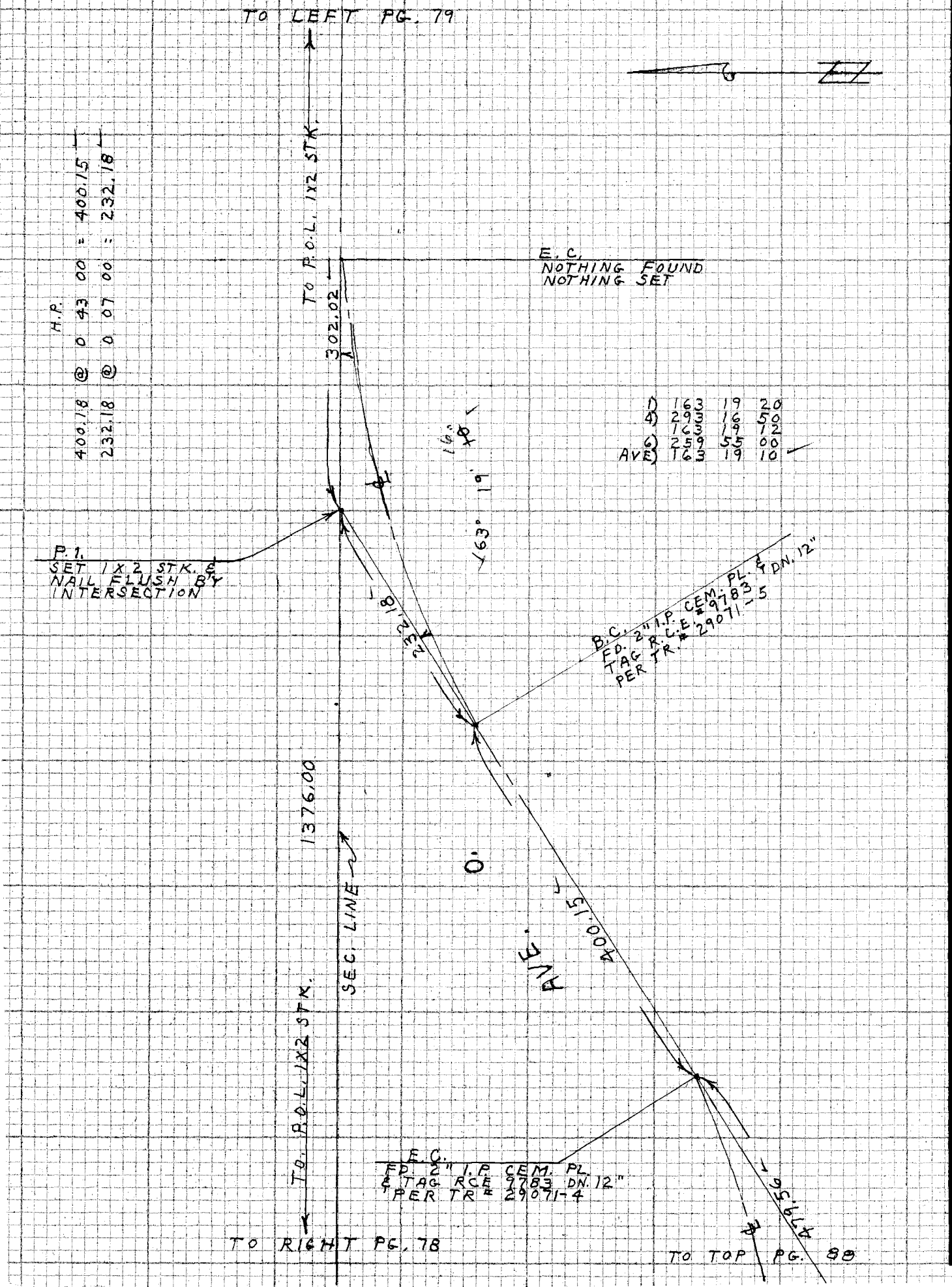

CE 310
76F3095-4/73

PLEASE RETURN TO
LOS ANGELES COUNTY ENGINEER
403 LOS ANGELES COUNTY ENGINEERING BLDG.

Do not ex[illegible] notes this side of this line

NOTE: ANY ADDITIONS OR CHANGES ON THIS SHEET MUST BE MADE OR CIRCLED IN RED INK WITH DATE AND NAME OF PERSON MAKING CHANGE

W.S. 66, D-2

PWFB 3629

62

Notes Ck'd by TOLLISON	Survey of SEC. 18 T. 7N. R. 10 W.
Map No. B. 5335	JN 0302.01 Tape H. P. Std — °F
Office Work	Surveyed by J. C. PIERCE
Checked	Notes J. C. P. Date 12-13-77
Date	Indexed G. D. BAILEY JAN 25 1978

F.B. ~~4343~~ PG. ~~91~~

J. N. 0302.01

SECTION LINES

SUBDIVISION OF SECTION 18

T. 7N. R. 10 W.

PIERCE J. C.
KING K. E.
ADAMS J. A.

NOTE: ANY ADDITIONS OR CHANGES ON THIS SHEET MUST BE MADE OR CIRCLED IN RED INK WITH DATE AND NAME OF PERSON MAKING CHANGE

Do not extend notes this side of this line

PLEASE RETURN TO
LOS ANGELES COUNTY ENGINEER
403 LOS ANGELES COUNTY ENGINEERING BLDG.

CENTERLINE NOTES
CE 310
76F3095-4/73

PWFB 3629

63

F.B. ~~4343~~ PG. 92

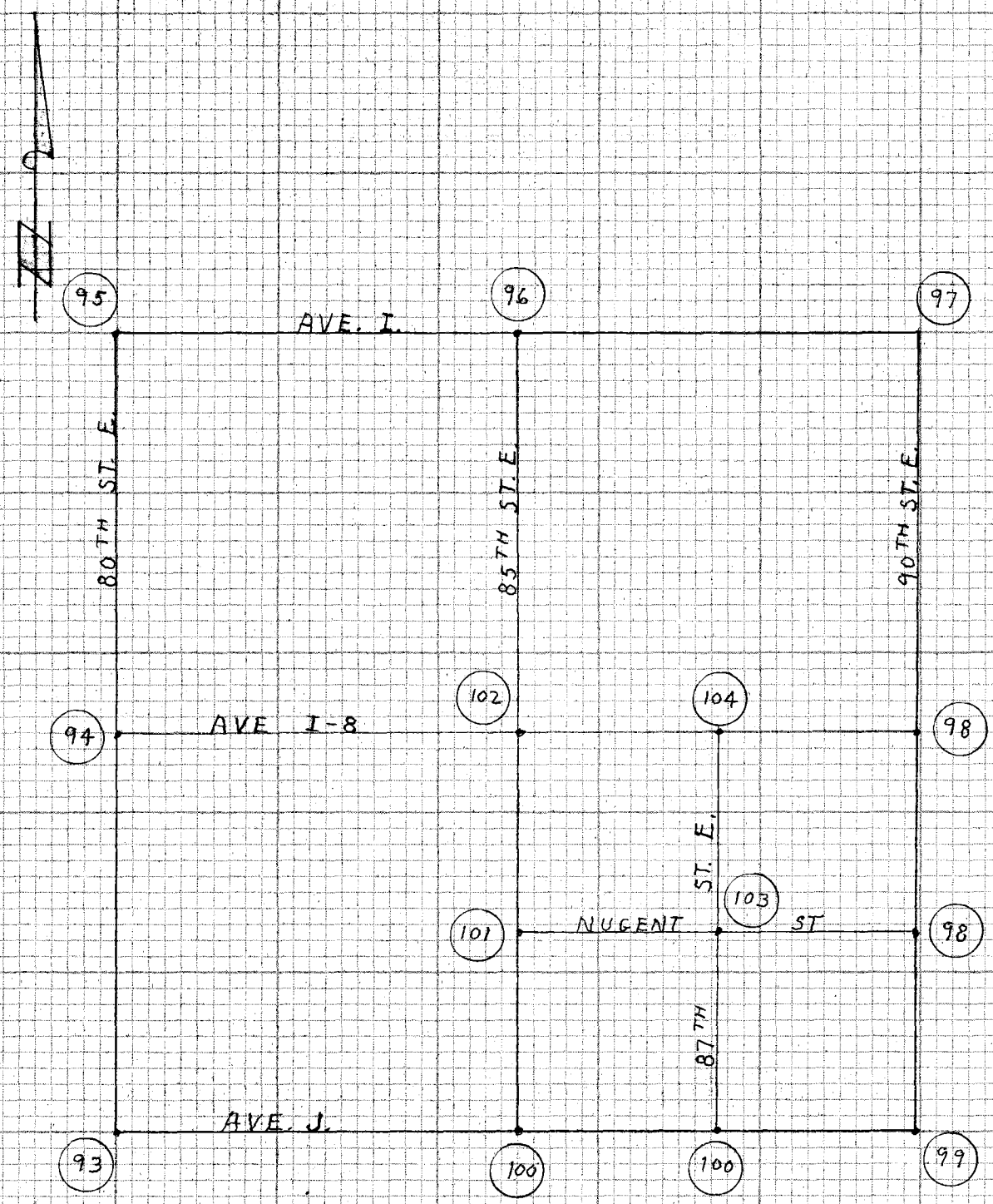

CE 310
76F3095-4/73

PLEASE RETURN TO
LOS ANGELES COUNTY ENGINEER
403 LOS ANGELES COUNTY ENGINEERING BLDG.

Do not exceed notes this side of this line

NOTE: ANY ADDITIONS OR CHANGES ON THIS SHEET MUST BE MADE OR CIRCLED IN RED INK WITH DATE AND NAME OF PERSON MAKING CHANGE

PWFB 3629 64, 65

KK

Notes Ck'd by TOLLISON	Survey of SEC. 18 T. 7 N. R. 10 W. F.B. 4343 PG. 93
Map No. B-5335	JN 0302.01 Tape H.P. Std — °F
Office Work	Surveyed by J. C. PIERCE
Checked	Notes J. C. P. Date 12-19-77
Date	Indexed G. D. BAILEY JAN 25 1977

TO BOT. PG. 94

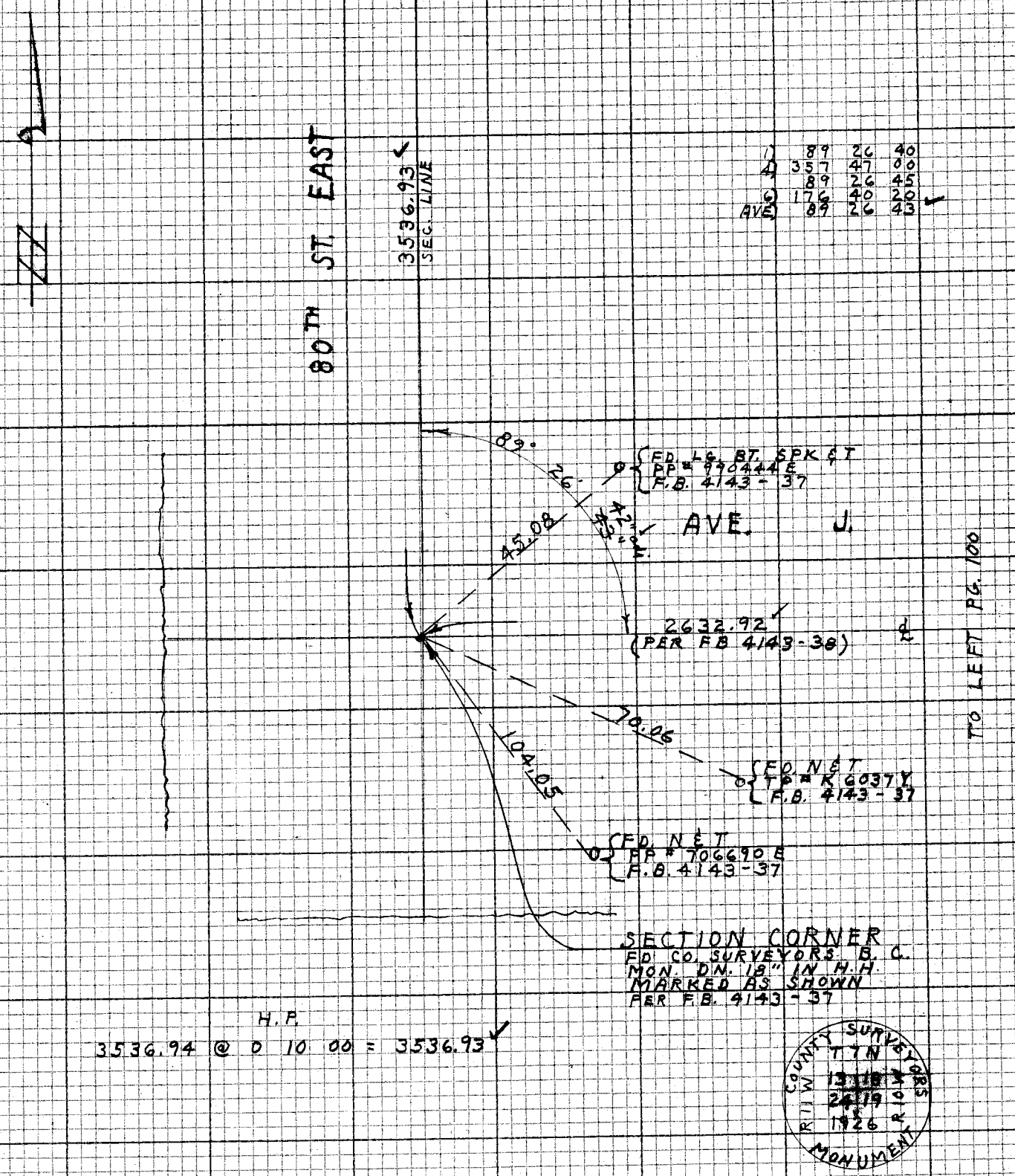

NOTE: ANY ADDITIONS OR CHANGES ON THIS SHEET MUST BE MADE OR CIRCLED IN RED INK WITH DATE AND NAME OF PERSON MAKING CHANGE

Do not extend notes this side of this line

PLEASE RETURN TO
LOS ANGELES COUNTY ENGINEER
403 LOS ANGELES COUNTY ENGINEERING BLDG.

CENTERLINE NOTES
CE 310
76F3095-4/73

PWFB 3629

66 , 67

F.B. ~~4343~~ PG. ~~94~~

TO BOT. PG. 95

KK

CE 310
76F3095-4/73

PLEASE RETURN TO
LOS ANGELES COUNTY ENGINEER
403 LOS ANGELES COUNTY ENGINEERING BLDG.

WS 694-4

Do not ex... notes this side of this line

NOTE: ANY ADDITIONS OR CHANGES ON THIS SHEET MUST BE MADE OR CIRCLED IN RED INK WITH DATE AND NAME OF PERSON MAKING CHANGE

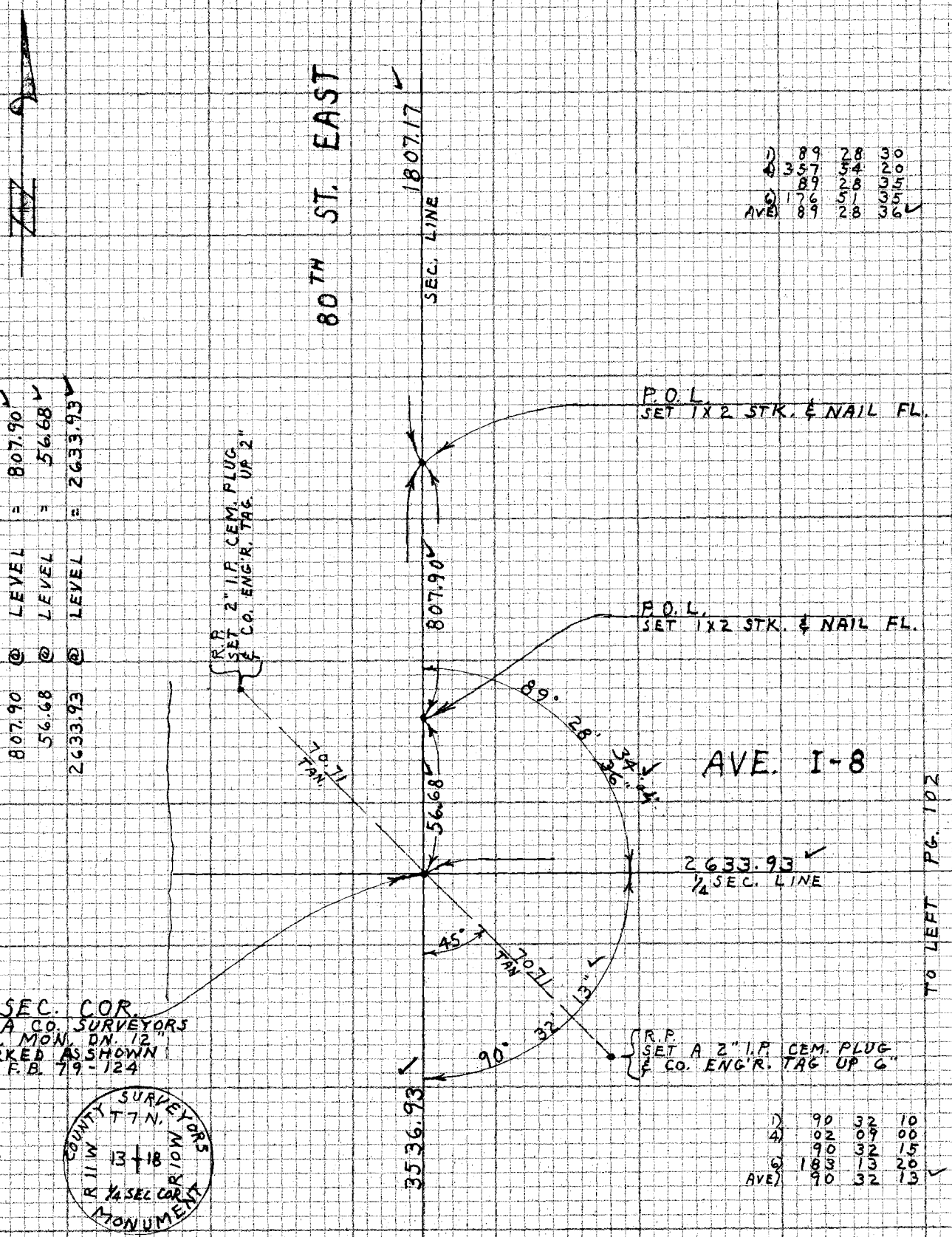

1)	89	28	30
4)	357	54	20
	89	28	35
6)	176	51	35
AVE)	89	28	36

H.P.	0	27	00
1807.23	@	LEVEL	= 1807.17
807.90	@	LEVEL	= 807.90
56.68	@	LEVEL	= 56.68
2633.93	@	LEVEL	= 2633.93

1/4 SEC. COR.
FD. A CO. SURVEYORS
B.C. MON. DN. 12"
MARKED AS SHOWN
PER F.B. 79-124

COUNTY SURVEYOR'S MONUMENT
T 7 N.
R 11 W 13 + 18
1/4 SEC. COR.

1)	90	32	10
4)	02	09	00
	90	32	15
6)	183	13	20
AVE)	90	32	13

PWFB 3629

68 , 69

KK

Notes Ck'd by TOKLISON	Survey of SEC. 18 T7N R.10W F.B. ~~4343~~ PG. 95
Map No.	JN 03.02.01 Tape H.P. Std ° F
Office Work	Surveyed by J. C. PIERCE
Checked	Notes J. C. P. Date 12-19-77
Date	Indexed G. D. BAILEY JAN 25 1978

H.P.
2635.60 @ LEVEL = 2635.60

1)	90	30	40
4)	02	02	40
	90	30	40
6)	183	04	05
AVE	90	30	41

TO LEFT PG. 96

TO TOP PG. 94

NOTE: ANY ADDITIONS OR CHANGES ON THIS SHEET MUST BE MADE OR CIRCLED IN RED INK WITH DATE AND NAME OF PERSON MAKING CHANGE

WS 9 A-4

Do not extend notes this side of this line

PLEASE RETURN TO
LOS ANGELES COUNTY ENGINEER
403 LOS ANGELES COUNTY ENGINEERING BLDG

CENTERLINE NOTES
CE 310
76F3095-4/73

PWFB 3629

F.B. ~~4343~~ PG. ~~96~~

70

H.P.

2682.39 @ LEVEL = 2682.39
3113.59 @ 0° 25' 00" = 3113.51

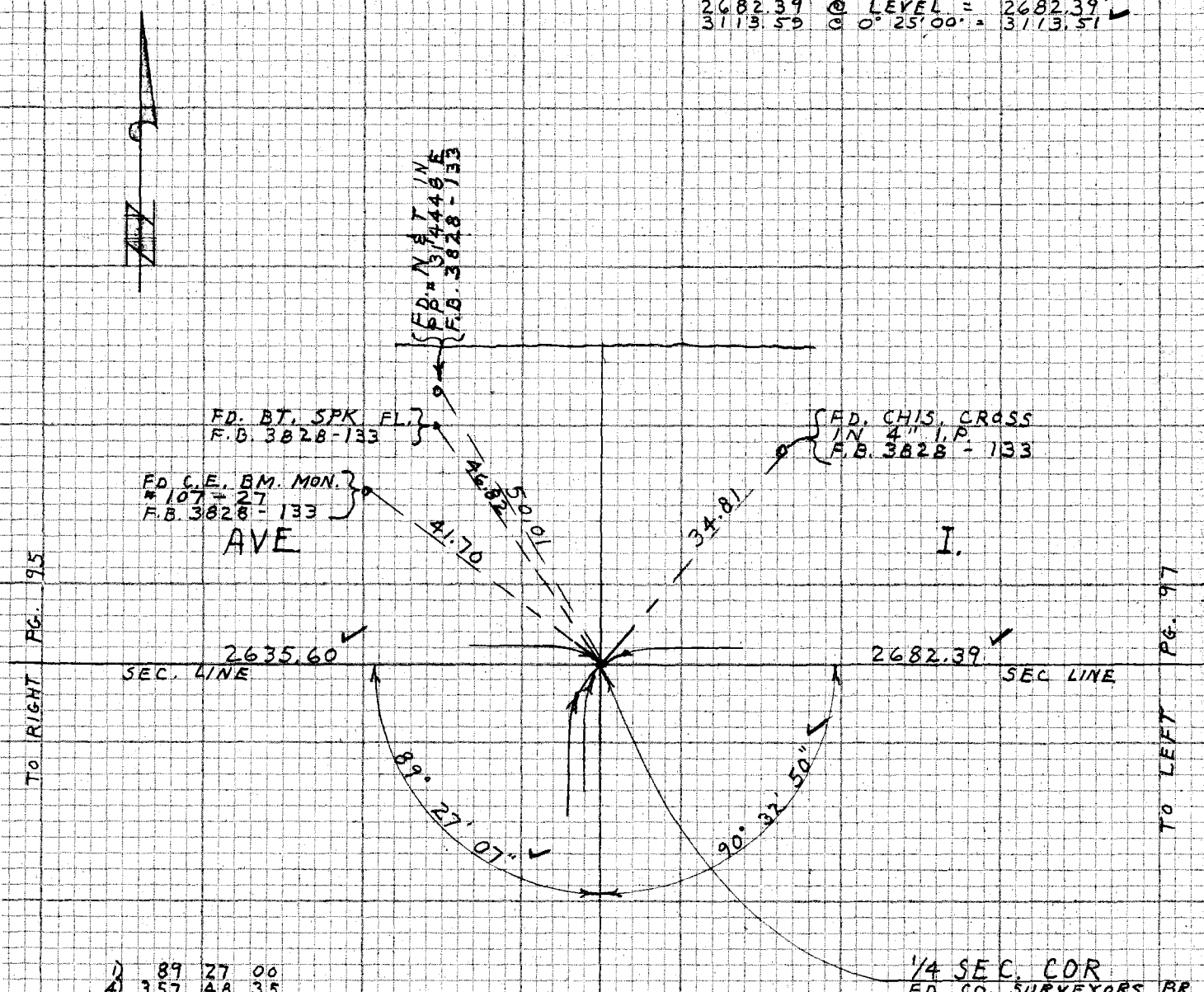

1/4 SEC. COR
FD. CO. SURVEYORS BR.
CAP MON IN H.H. DN. 20"
MARKED AS SHOWN
SEE F.B. 3828-133

1)	89	27	00
4)	357	48	35
	89	27	09
6)	176	42	40
AVE)	89	27	07

85TH ST. EAST

3113.51
2671.23 CALC.
1/4 SEC. LINE

COUNTY SURVEYORS
T7N
7
18
R10W
1/4 SEC COR
MONUMENT

1)	90	33	00
4)	02	11	20
	90	32	50
6)	183	17	00
AVE)	90	32	50

TO TOP PG. 102

CE 310
76F3095-4/73

PLEASE RETURN TO
LOS ANGELES COUNTY ENGINEER
403 LOS ANGELES COUNTY ENGINEERING BLDG.

WS69A-4

Do not ex[illegible] notes this side of this line

NOTE: ANY ADDITIONS OR CHANGES ON THIS SHEET MUST BE MADE OR CIRCLED IN RED INK WITH DATE AND NAME OF PERSON MAKING CHANGE

PWFB 3629 71

KK

Notes Ck'd by TOLLISON	Survey of SEC. 18 T.7N. R.10W.
Map No.	JN 0302.01 Tape H. P. Std — °F
Office Work	Surveyed by J. C. PIERCE
Checked	Notes J. C. P. Date 12-19-77
Date	Indexed G. D. RAILEY JAN 25 1978

F.B. 4343 PG. 97

H. P.

2670.61 @ 0 17 00 = 2670.58

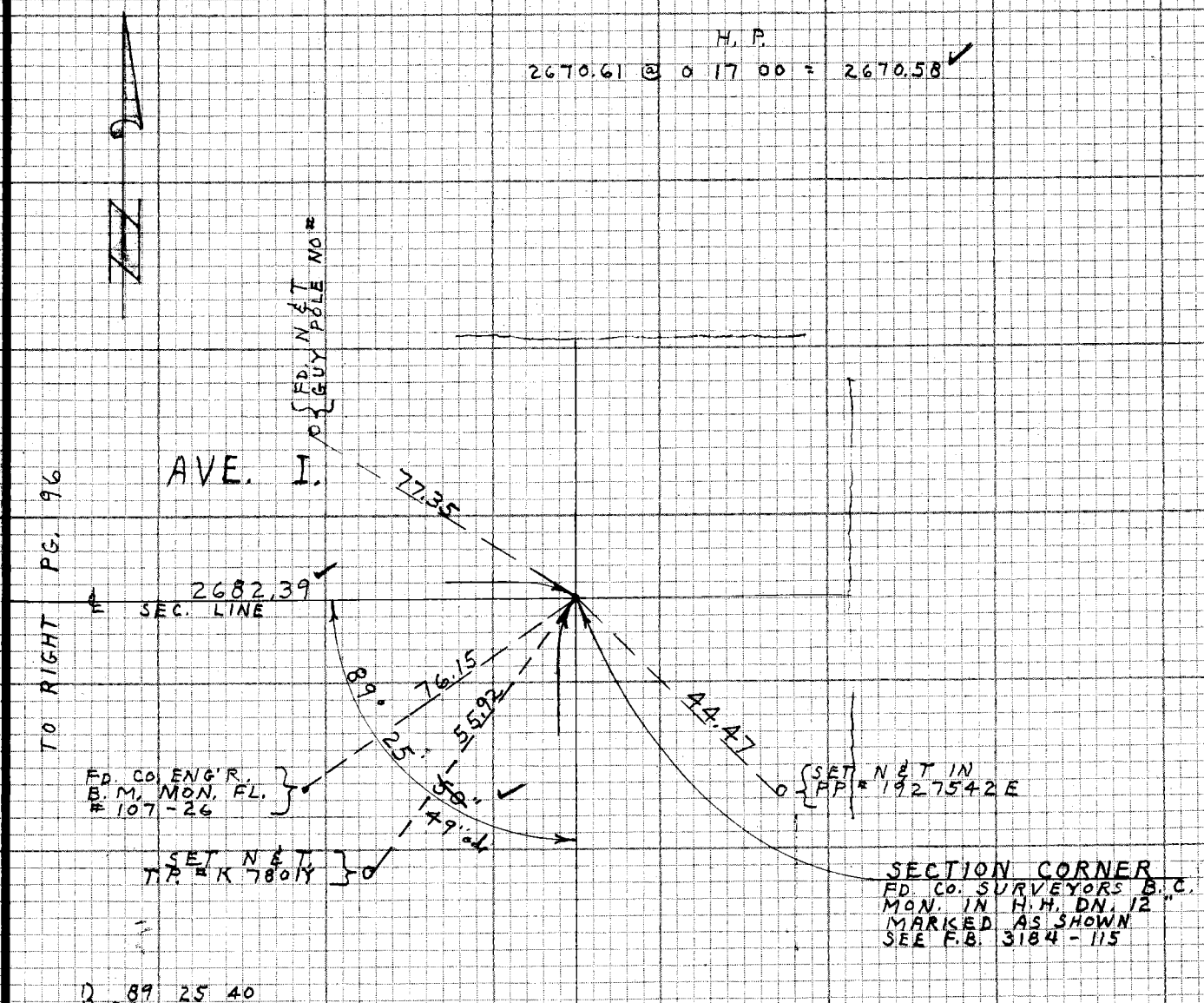

1) 89 25 40
4) 357 43 15
89 25 49
6) 176 35 00
AVE) 89 25 50

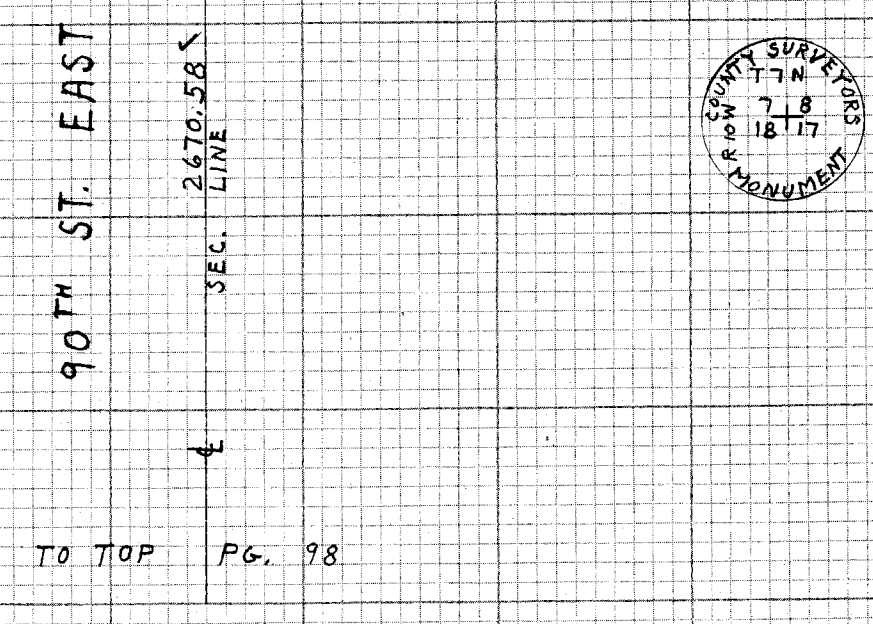

TO TOP PG. 98

NOTE: ANY ADDITIONS OR CHANGES ON THIS SHEET MUST BE MADE OR CIRCLED IN RED INK WITH DATE AND NAME OF PERSON MAKING CHANGE

Do not extend notes this side of this line

W 5694-9

PLEASE RETURN TO
LOS ANGELES COUNTY ENGINEER
403 LOS ANGELES COUNTY ENGINEERING BLDG.

CENTERLINE NOTES
CE 310
76F3095-4/73

PWFB 3629

72, 73

F.B. ~~4343~~ PG. ~~98~~

TO BOT. PG. 97

CE 310
76F3095-4/73

PLEASE RETURN TO
LOS ANGELES COUNTY ENGINEER
403 LOS ANGELES COUNTY ENGINEERING BLDG.

WS694-4

Do not ex[illegible] notes this side of this line

NOTE: ANY ADDITIONS OR CHANGES ON THIS SHEET MUST BE MADE OR CIRCLED IN RED INK WITH DATE AND NAME OF PERSON MAKING CHANGE

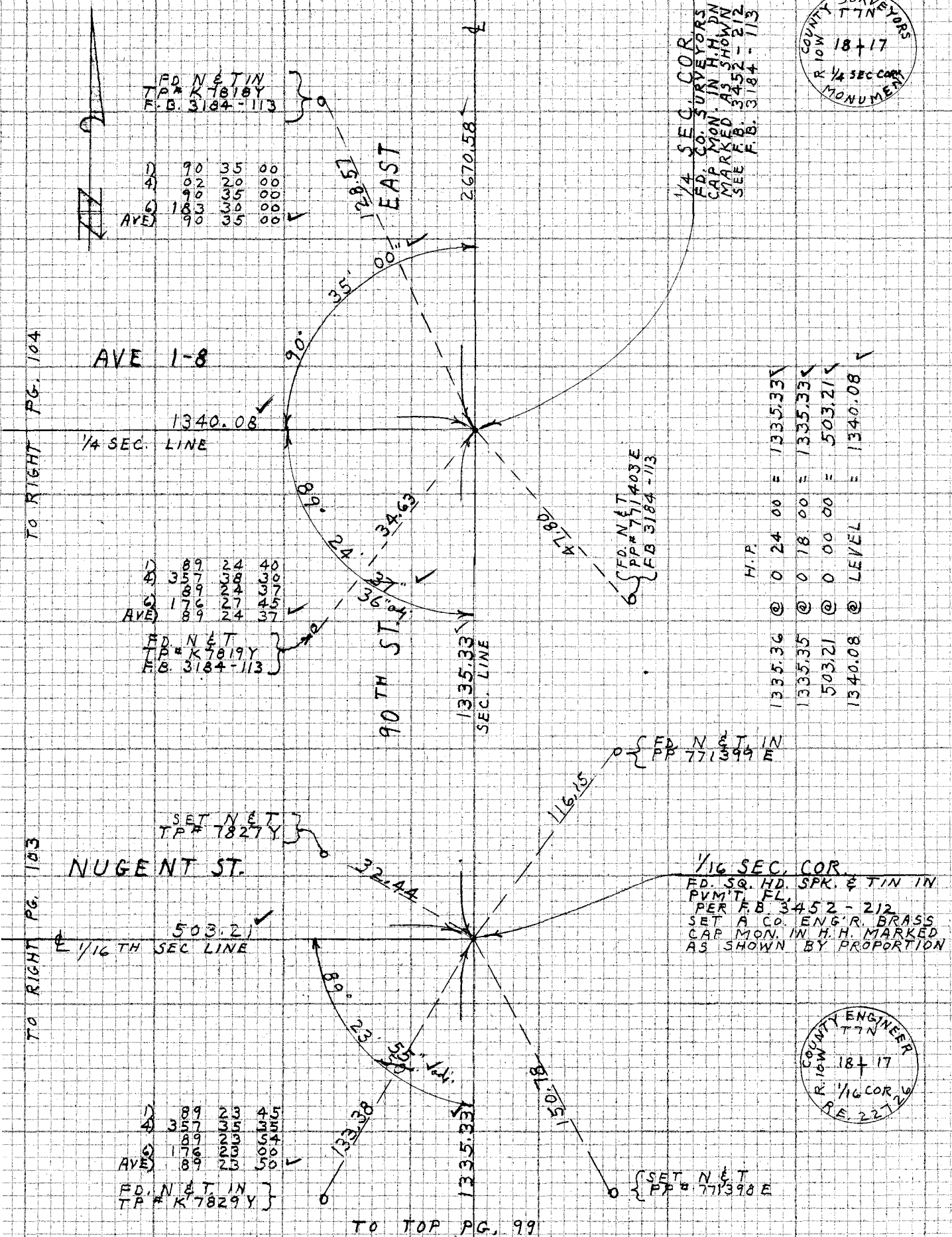

TO TOP PG. 99

PWFB 3629

74

Notes Ck'd by TOLLESON	Survey of SEC. 18 T. 7 N. R. 10 W. F.B. ~~4843~~ PG. 99
Map No.	JN 0302.01 Tape HP Std — °F
Office Work	Surveyed by J. C. PIERCE
Checked	Notes J. C. PIERCE Date 12-21-77
Date	Indexed E. D. BAILEY JAN 25 1978

TO BOT. PG. 98

1)	90	36	30
4)	02	25	55
6)	90	36	29
	183	39	00
AVE)	90	36	30

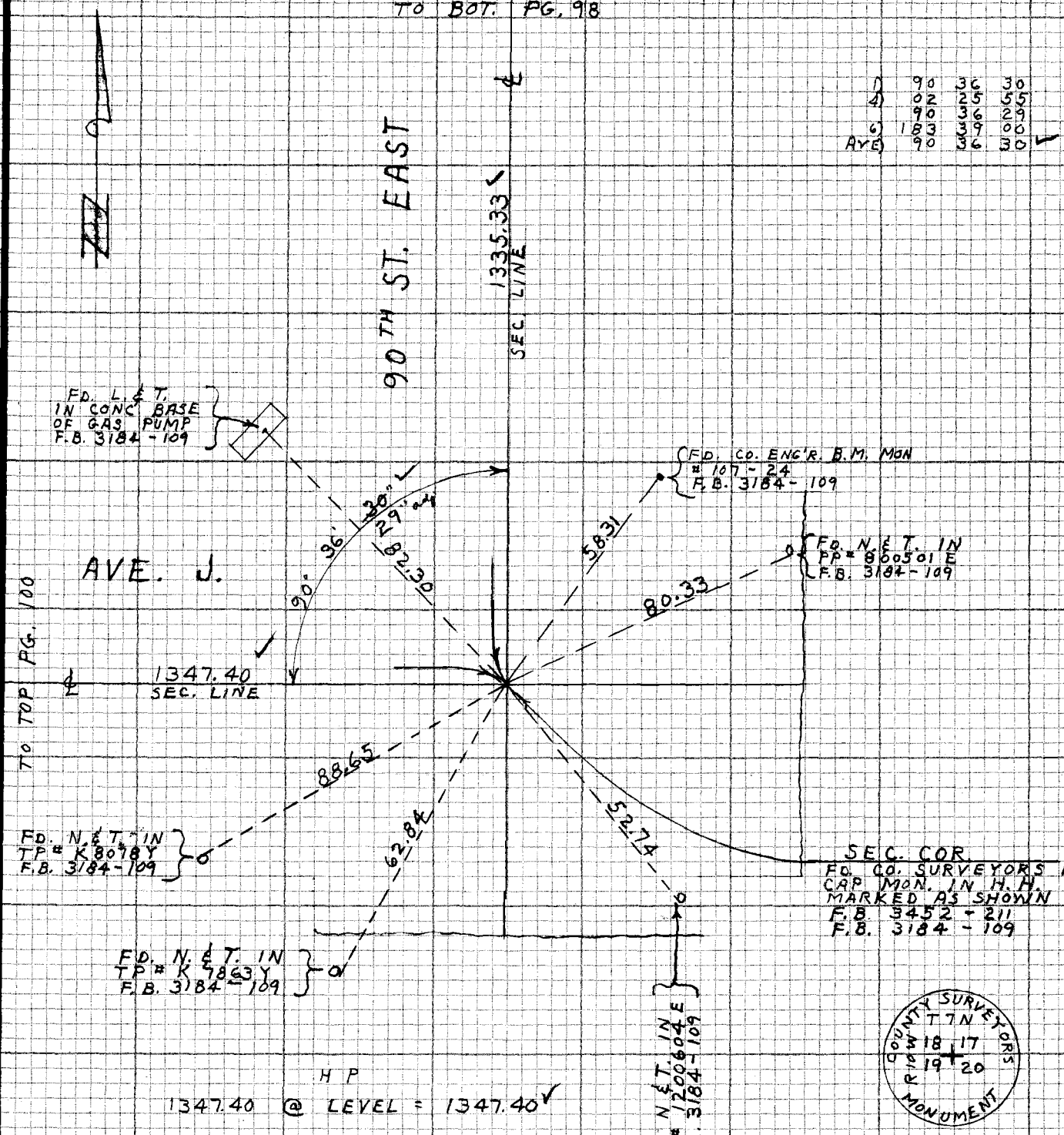

HP

1347.40 @ LEVEL = 1347.40

NOTE: ANY ADDITIONS OR CHANGES ON THIS SHEET MUST BE MADE OR CIRCLED IN RED INK WITH DATE AND NAME OF PERSON MAKING CHANGE

Do not extend notes this side of this line

PLEASE RETURN TO
LOS ANGELES COUNTY ENGINEER
403 LOS ANGELES COUNTY ENGINEERING BLDG.

CENTERLINE NOTES
CE 310
76F3095-4/73

PWFB 3629 TO LEFT PG. 99

75

F.B. ~~4343~~ PG. ~~100~~

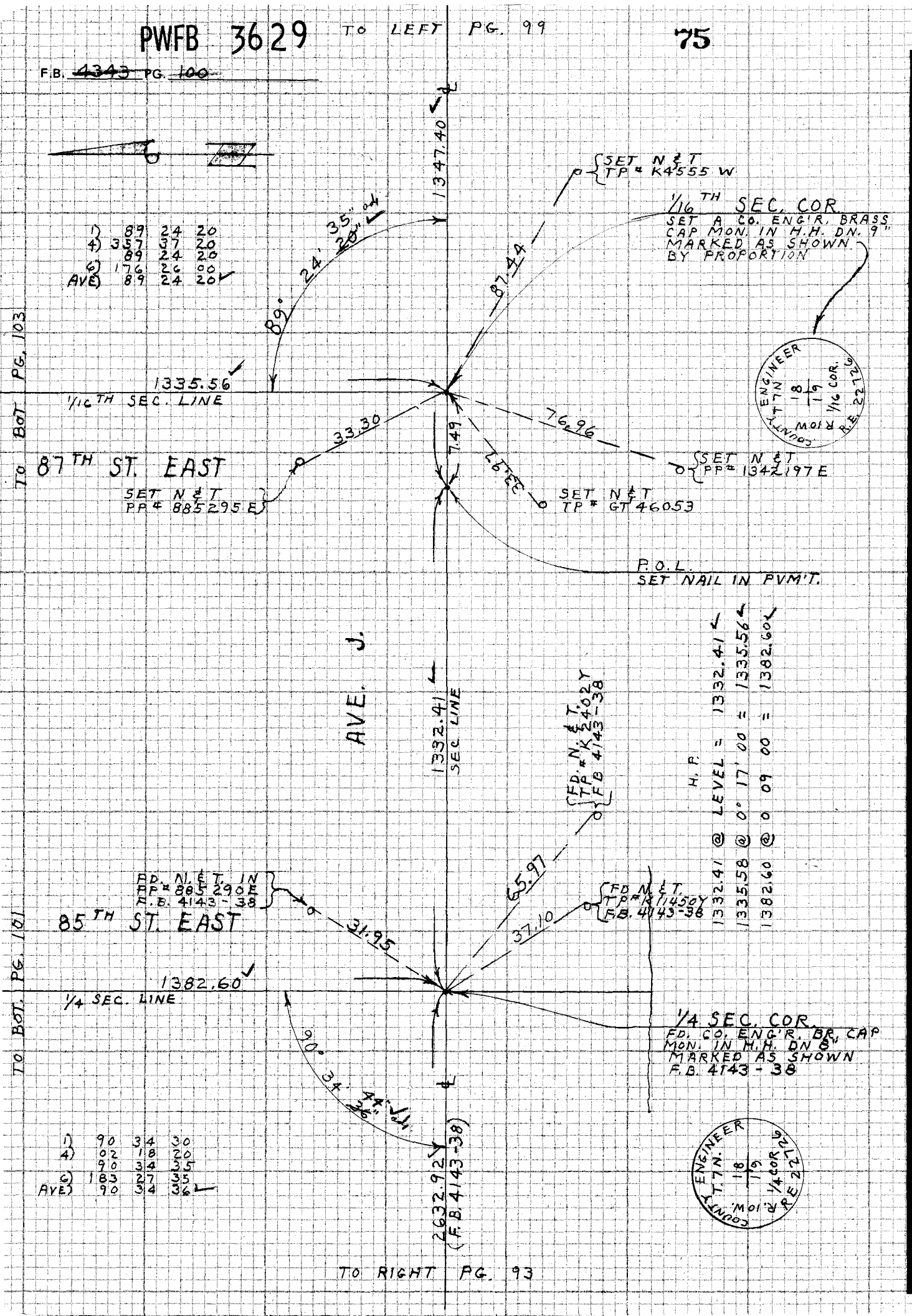

CE 310
76F3095-4/73

PLEASE RETURN TO
LOS ANGELES COUNTY ENGINEER
403 LOS ANGELES COUNTY ENGINEERING BLDG.

WS 69 A-5

Do not extend notes this side of this line

NOTE! ANY ADDITIONS OR CHANGES ON THIS SHEET MUST BE MADE OR CIRCLED IN RED INK WITH DATE AND NAME OF PERSON MAKING CHANGE

PWFB 3629

76

Notes Ck'd by TOLLISON	Survey of SEC. 18 T. 7N. R. 10W.
Map No.	JN 0302.01 Tape H.P. Std °F
Office Work	Surveyed by J. C. PIERCE
Checked	Notes J. C. P. Date 12-28-77
Date	Indexed G. D. BAILEY JAN 25 1978

F.B. 4343 PG. 101

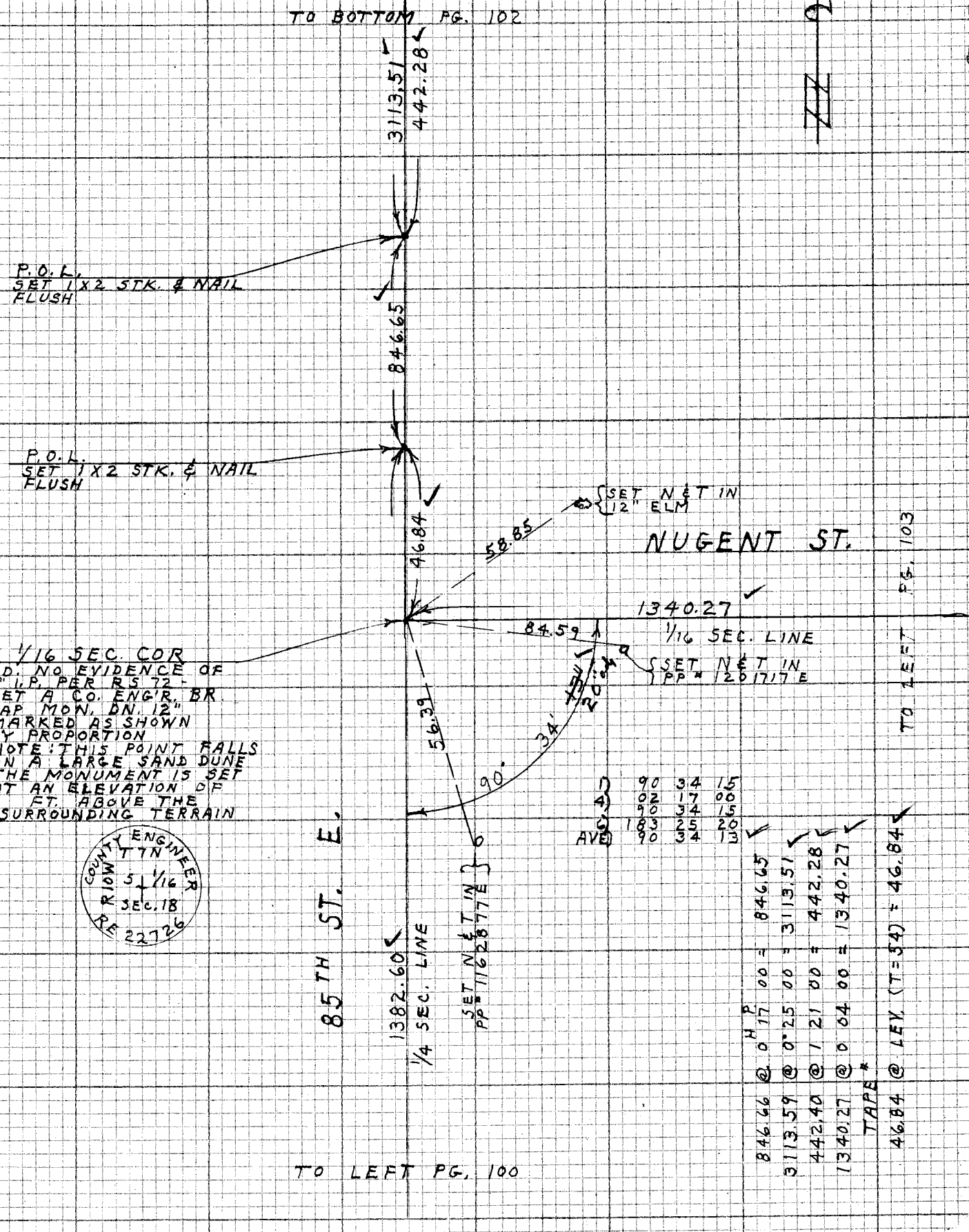

1)	90	34	15
4)	02	17	00
	90	34	15
6)	183	25	20
AVE)	90	34	13

H P

846.66 @ 0 17 00 = 846.65

3113.59 @ 0°25 00 = 3113.51

442.40 @ 1 21 00 = 442.28

1340.27 @ 0 04 00 = 1340.27

TAPE *

46.84 @ LEV. (T=54) = 46.84

NOTE: ANY ADDITIONS OR CHANGES ON THIS SHEET MUST BE MADE OR CIRCLED IN RED INK WITH DATE AND NAME OF PERSON MAKING CHANGE

Do not extend notes this side of this line

PLEASE RETURN TO
LOS ANGELES COUNTY ENGINEER
403 LOS ANGELES COUNTY ENGINEERING BLDG.

CENTERLINE NOTES
CE 310
76F3095-4/73

PWFB 3629

F.B. ~~4343~~ PG. 102

TO BOT. PG. 96

77

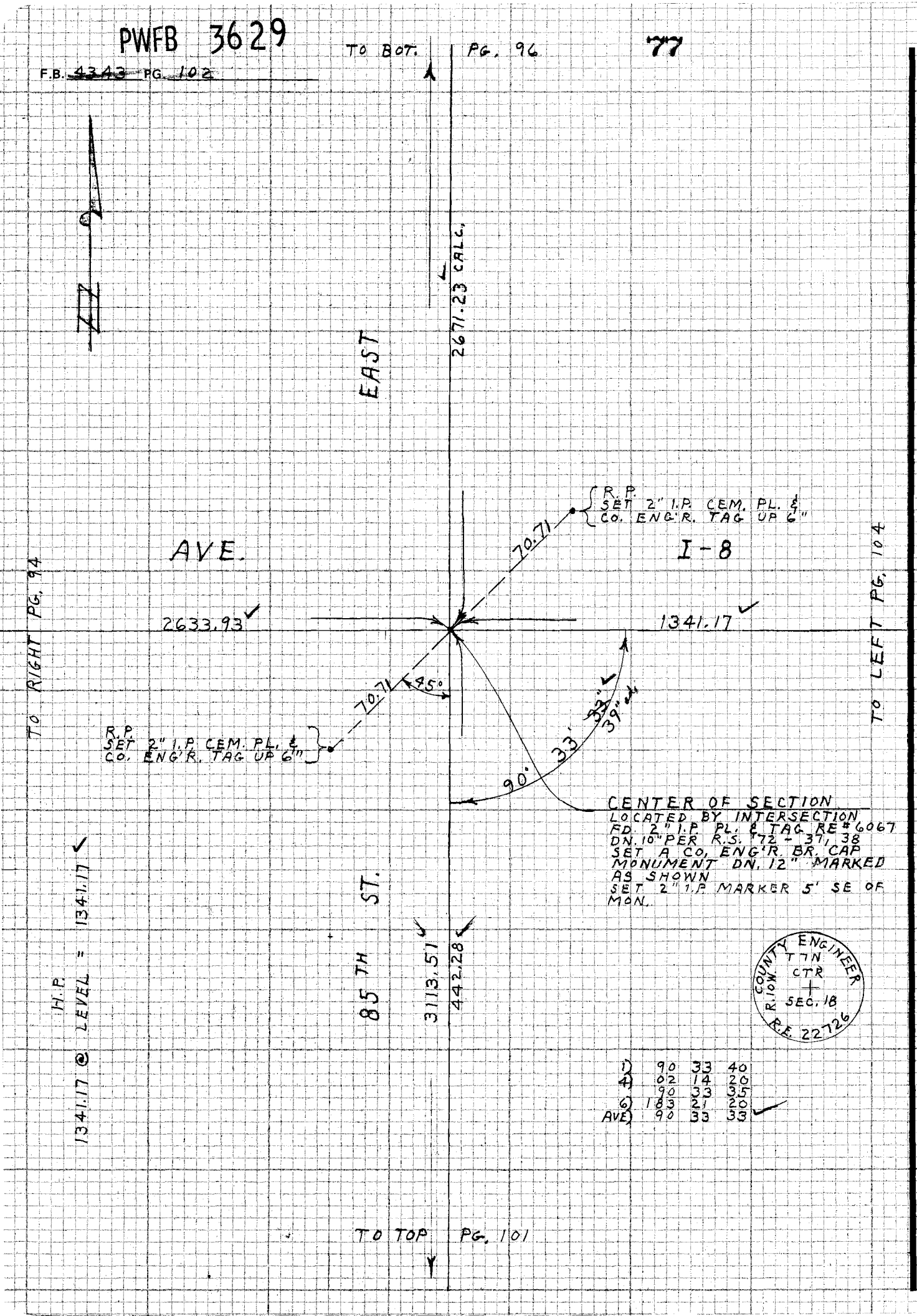

CE 310
76F3095-4/73

PLEASE RETURN TO
LOS ANGELES COUNTY ENGINEER
403 LOS ANGELES COUNTY ENGINEERING BLDG.

NOTE: ANY ADDITIONS OR CHANGES ON THIS SHEET MUST BE MADE OR CIRCLED IN RED INK WITH DATE AND NAME OF PERSON MAKING CHANGE

Do not extend notes this side of this line

PWFB 3629 78

Notes Ck'd by TOLLISON	Survey of SEC. 18 T7N R10W F.B. 4343 PG. 103
Map No.	JN 0302.01 Tape H.P. Std — °F
Office Work	Surveyed by J. C. PIERCE
Checked	Notes J.C.P. Date 12-28-77
Date	Indexed G. D. BAILEY JAN 25 1978

NOTE: ANY ADDITIONS OR CHANGES ON THIS SHEET MUST BE MADE OR CIRCLED IN RED INK WITH DATE AND NAME OF PERSON MAKING CHANGE

Do not extend notes this side of this line

PLEASE RETURN TO
LOS ANGELES COUNTY ENGINEER
403 LOS ANGELES COUNTY ENGINEERING BLDG.

CENTERLINE NOTES
CE 310
76F3095-4/73

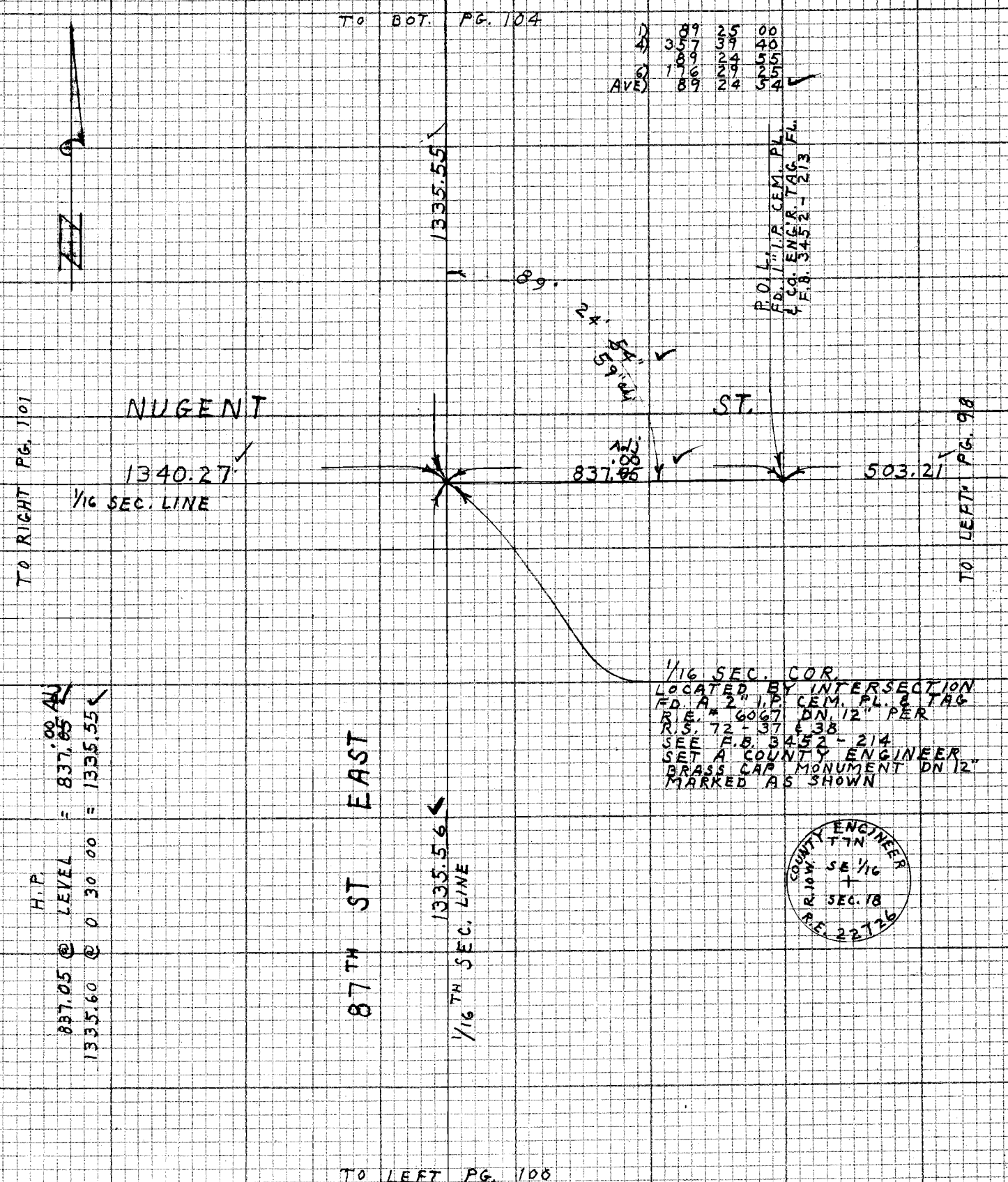

PWFB 3629

79

F.B. ~~4343~~ PG. ~~104~~

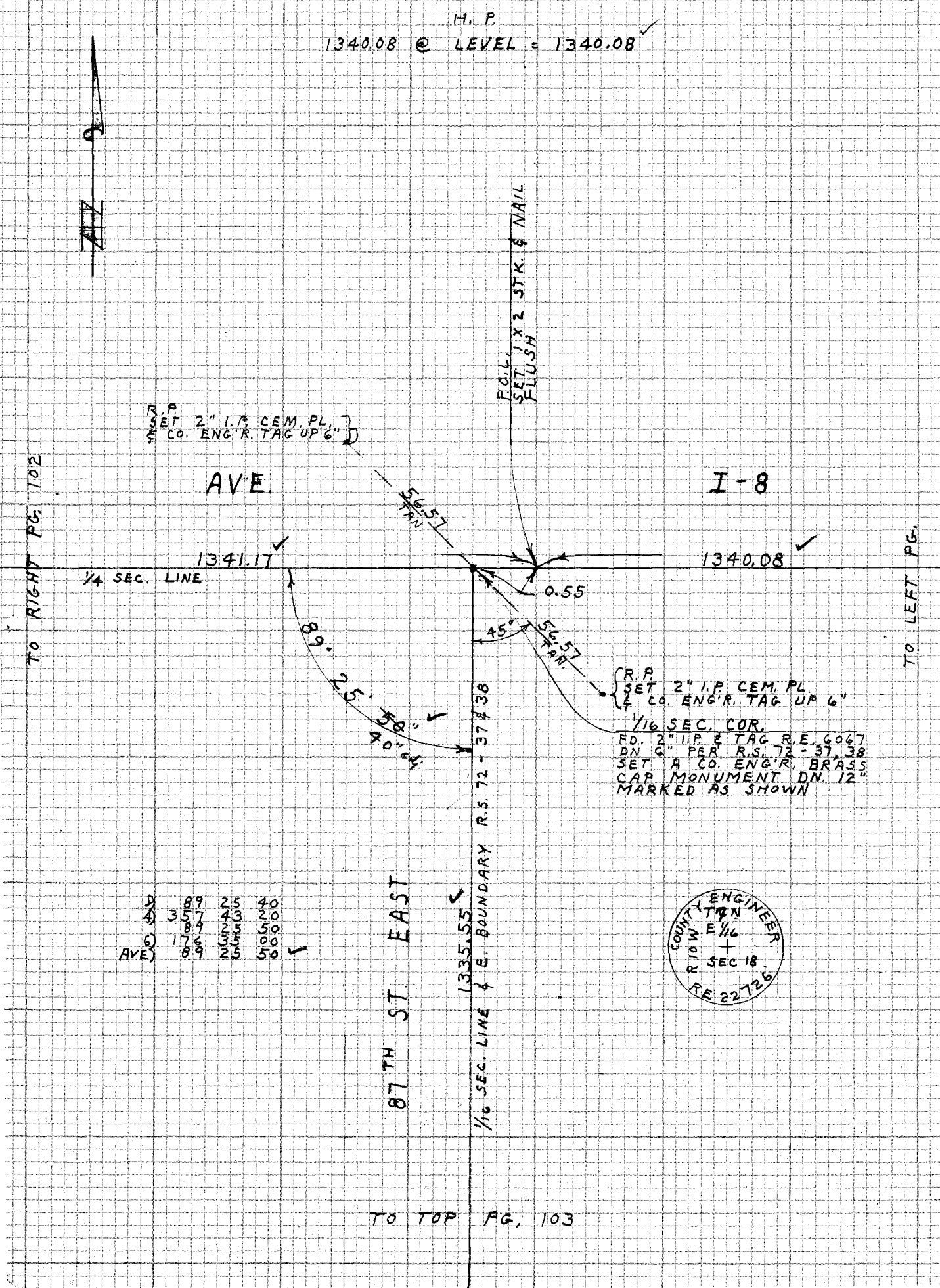

3)	89	25	40
4)	357	43	20
	89	25	50
6)	176	35	00
AVE)	89	25	50

TO TOP PG. 103

CE 310
76F3095-4/73
PLEASE RETURN TO
LOS ANGELES COUNTY ENGINEER
403 LOS ANGELES COUNTY ENGINEERING BLDG.
Do not extend notes this side of this line
NOTE: ANY ADDITIONS OR CHANGES ON THIS SHEET MUST BE MADE OR CIRCLED IN RED INK WITH DATE AND NAME OF PERSON MAKING CHANGE

Notes Ck'd by	Survey of 170TH ST. E.	F.B. 4343 PG. 105
Map No.	JN 0095.19 Tape H.P. Std °F	
Office Work	Surveyed by J. C. PIERCE	
Checked	Notes J.C.P. Date 2-16-78	
Date	Indexed G. D. BAILEY MAR 8 1978	

J.N. 0095.19

170TH STREET EAST

LOCATION OF 2" I.P.'S ON
PROPERTY LINES

PIERCE
KING
ADAMS

NOTE: ANY ADDITIONS OR CHANGES ON THIS SHEET MUST BE MADE OR CIRCLED IN RED INK WITH DATE AND NAME OF PERSON MAKING CHANGE

Do not extend notes this side of this line

PLEASE RETURN TO
LOS ANGELES COUNTY ENGINEER
403 LOS ANGELES COUNTY ENGINEERING BLDG.

CENTERLINE NOTES
CE 310
76F3095-4/73

F.B. 4343 PG. 106

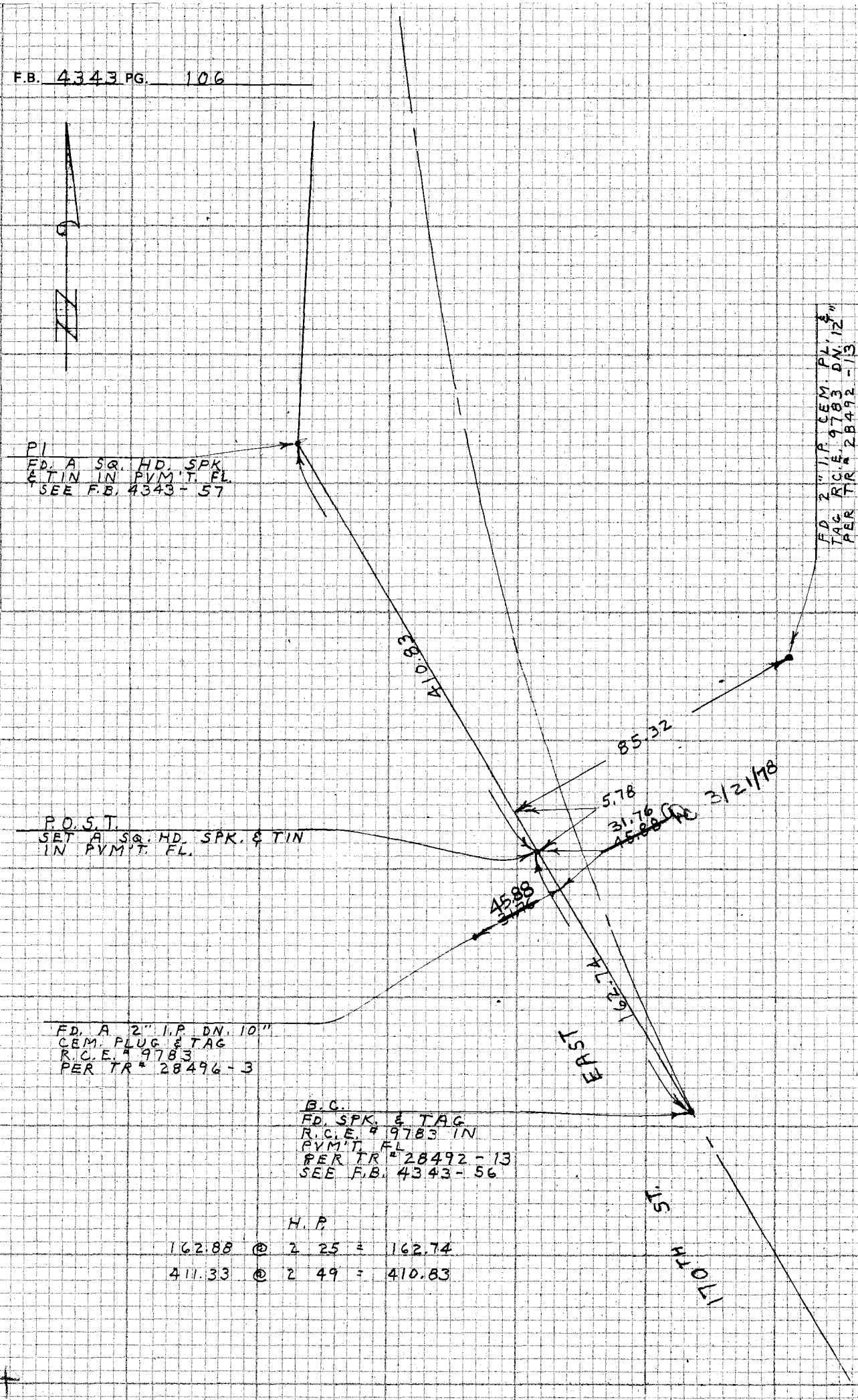

H.P.

162.88 @ 2 25 = 162.74

411.33 @ 2 49 = 410.83

CE 310
76F3095-4/73

PLEASE RETURN TO
LOS ANGELES COUNTY ENGINEER
403 LOS ANGELES COUNTY ENGINEERING BLDG.

Do not ext notes this side of this line

019

NOTE: ANY ADDITIONS OR CHANGES ON THIS SHEET MUST BE MADE OR CIRCLED IN RED INK WITH DATE AND NAME OF PERSON MAKING CHANGE

PWFB 3628

28

Notes Ck'd by T. ABE	Survey of TR # 30323
Map No. B-541	JN 1399.99 Tape Std °F
Office Work B. GOINS	Surveyed by J. C. PIERCE
Checked	Notes J. C. P. Date 2-1-78
Date	Indexed [redacted] PALMER MAY 4 1978

F.B. 4343 PG. 107

J. N. 1399.99

MONUMENTATION OF TRACT # 30323

IN

SECTION 12 T. 7 N. R. 11 W

PARTY

PIERCE J. C.
KING K. E.
ADAMS J. A.

NOTE: ANY ADDITIONS OR CHANGES ON THIS SHEET MUST BE MADE OR CIRCLED IN RED INK WITH DATE AND NAME OF PERSON MAKING CHANGE

Do not extend notes this side of this line

PLEASE RETURN TO
LOS ANGELES COUNTY ENGINEER
403 LOS ANGELES COUNTY ENGINEERING BLDG.

CENTERLINE NOTES
CE 310
76F3095-4/73

PWFB 3628

29, 30

F.B. ~~1343~~ PG. ~~108~~

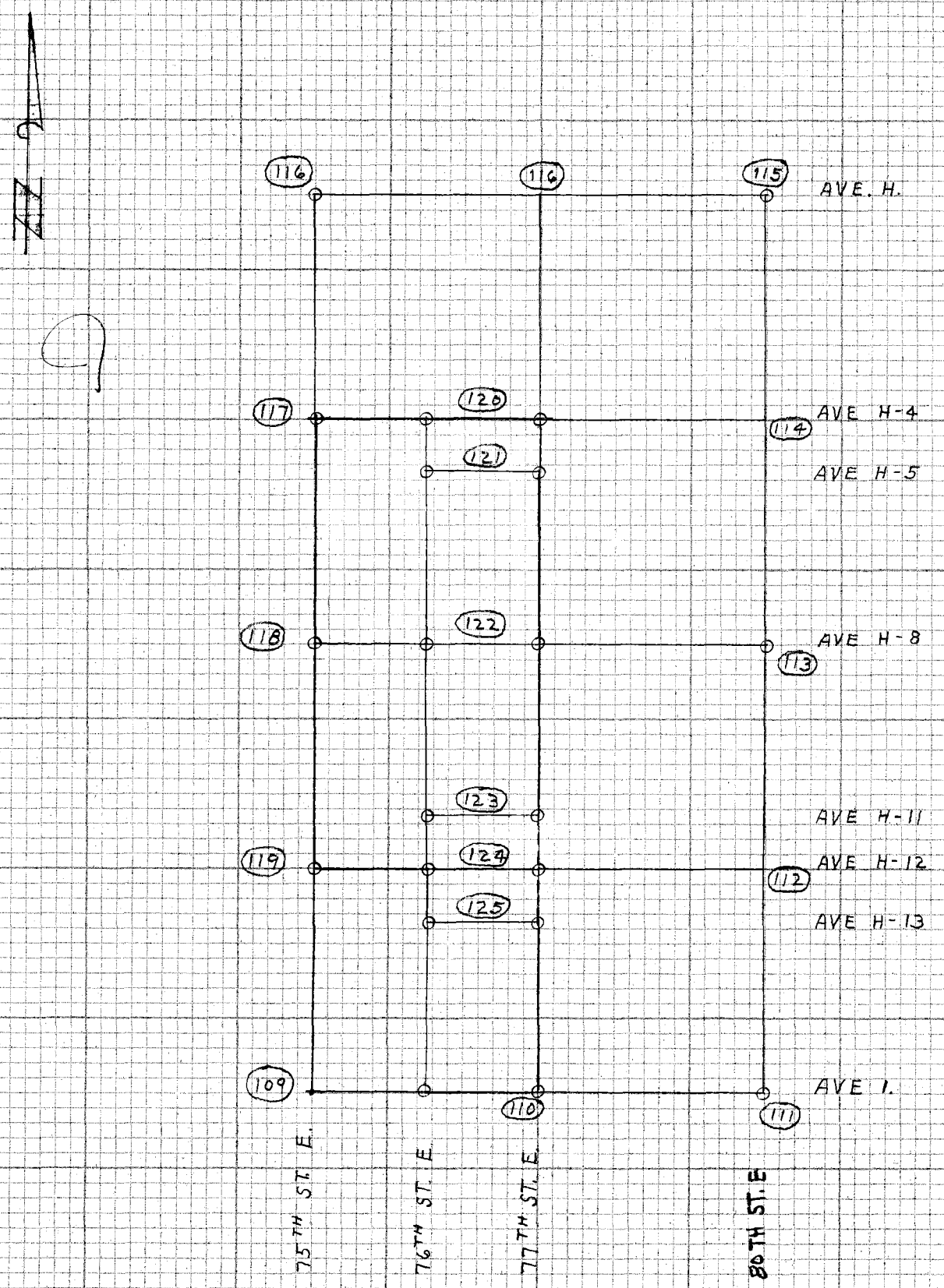

CE 310
76F3095-4/73

PLEASE RETURN TO
LOS ANGELES COUNTY ENGINEER
403 LOS ANGELES COUNTY ENGINEERING BLDG.

Do not exceed notes this side of this line

NOTE: ANY ADDITIONS OR CHANGES ON THIS SHEET MUST BE MADE OR CIRCLED IN RED INK WITH DATE AND NAME OF PERSON MAKING CHANGE

PWFB 3628

31

Notes Ck'd by T. ABE	Survey of TRACT # 30323
Map No. B-541	JN 1399.99 Tape Std °F
Office Work B. GOINS	Surveyed by J. C. PIERCE
Checked R. HILARIO	Notes J. C. P. Date 2-1-78
Date	Indexed [illegible] PALMERI MAY 4 1978

F.B. 4343 PG. 109

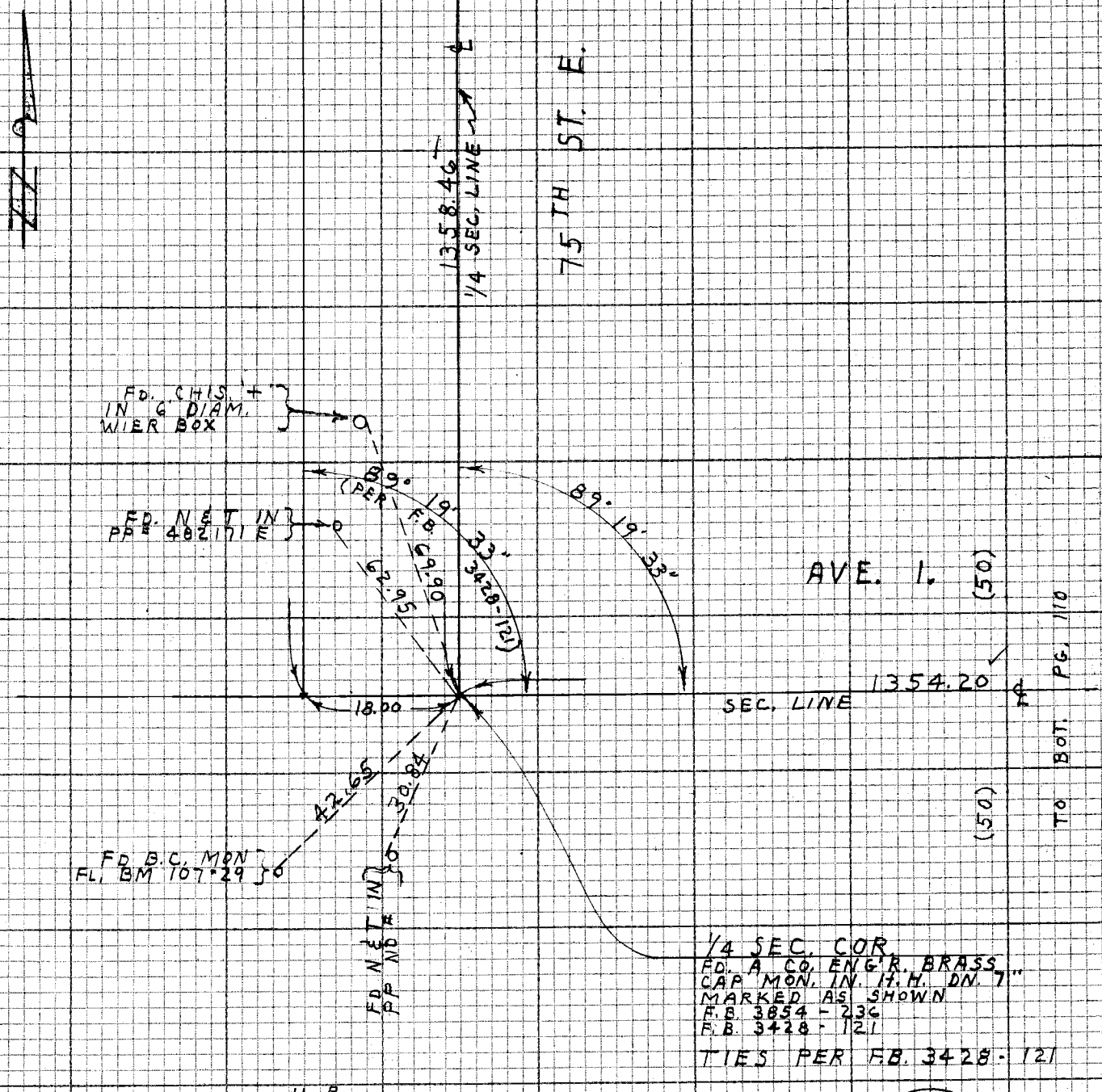

H. P.

1354.20 @ 0 12 = 1354.20

1358.47 @ 0 15 = 1358.46

COUNTY ENGINEER T. 7 N. R. 11 W. 12/13 1/4 COR R.E. 7078

NOTE: ANY ADDITIONS OR CHANGES ON THIS SHEET MUST BE MADE OR CIRCLED IN RED INK WITH DATE AND NAME OF PERSON MAKING CHANGE

WS 70 D-4

Do not extend notes this side of this line

PLEASE RETURN TO
LOS ANGELES COUNTY ENGINEER
403 LOS ANGELES COUNTY ENGINEERING BLDG.

CENTERLINE NOTES
CE 310
76F3095-4/73

PWFB 3628

32

F.B. ~~4343~~ PG. ~~110~~

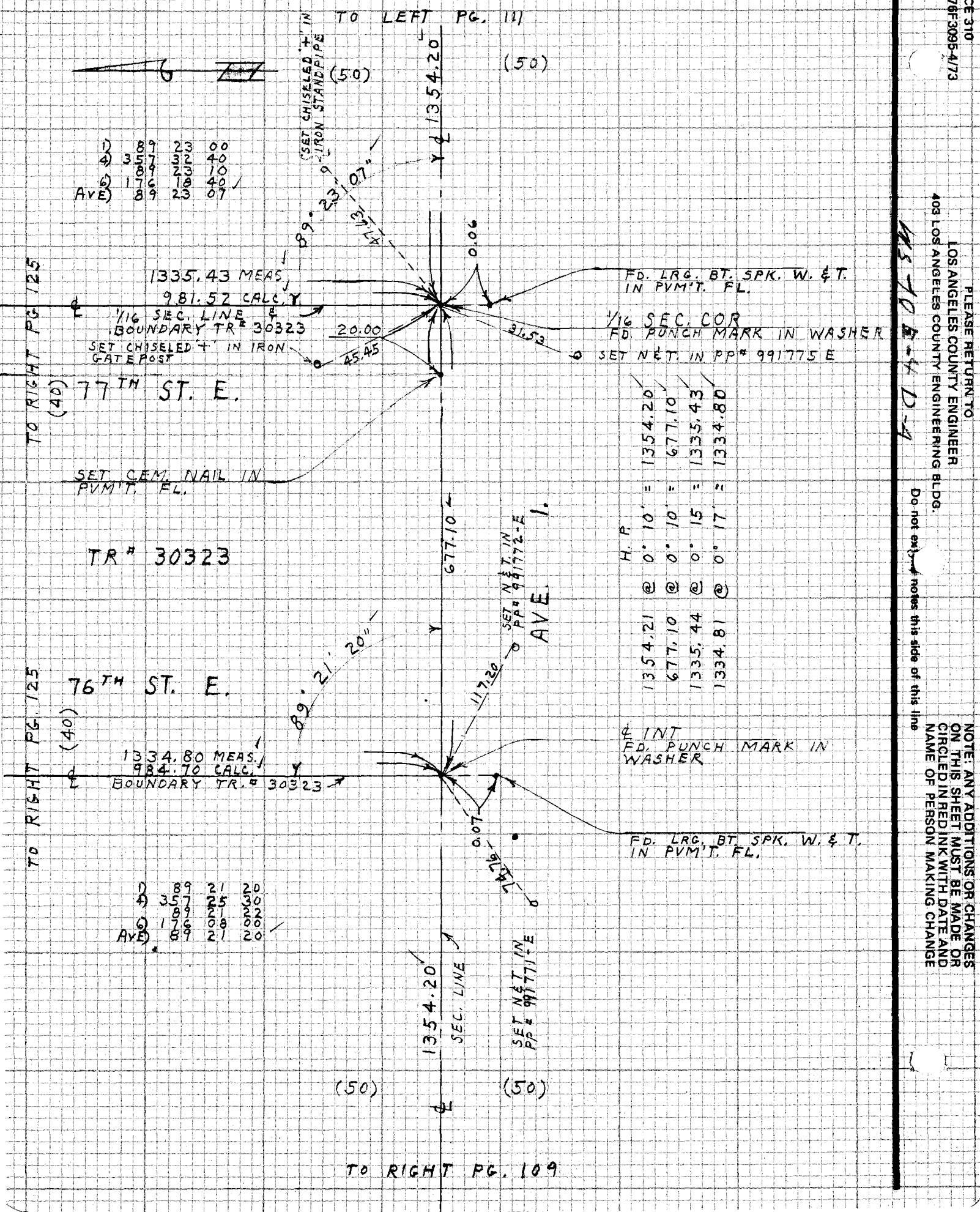

CE 310
76F3095-4/73

PLEASE RETURN TO
LOS ANGELES COUNTY ENGINEER
403 LOS ANGELES COUNTY ENGINEERING BLDG.

Do not enter notes this side of this line

NOTE: ANY ADDITIONS OR CHANGES ON THIS SHEET MUST BE MADE OR CIRCLED IN RED INK WITH DATE AND NAME OF PERSON MAKING CHANGE

PWFB 3629

81

Notes Ck'd by T. ABE	Survey of TRACT # 30323
Map No. B-5411	JN 1399.99 Tape ____ Std ____ °F
Office Work B. GOINS	Surveyed by J. C. PIERCE
Checked R. HILARIO	Notes J. C. P. Date 2-1-78
Date ____	Indexed L. M. PALMER MAY 4 1978

F.B. 4343 PG. ~~111~~

NOTE: ANY ADDITIONS OR CHANGES ON THIS SHEET MUST BE MADE OR CIRCLED IN RED INK WITH DATE AND NAME OF PERSON MAKING CHANGE

Do not extend notes this side of this line

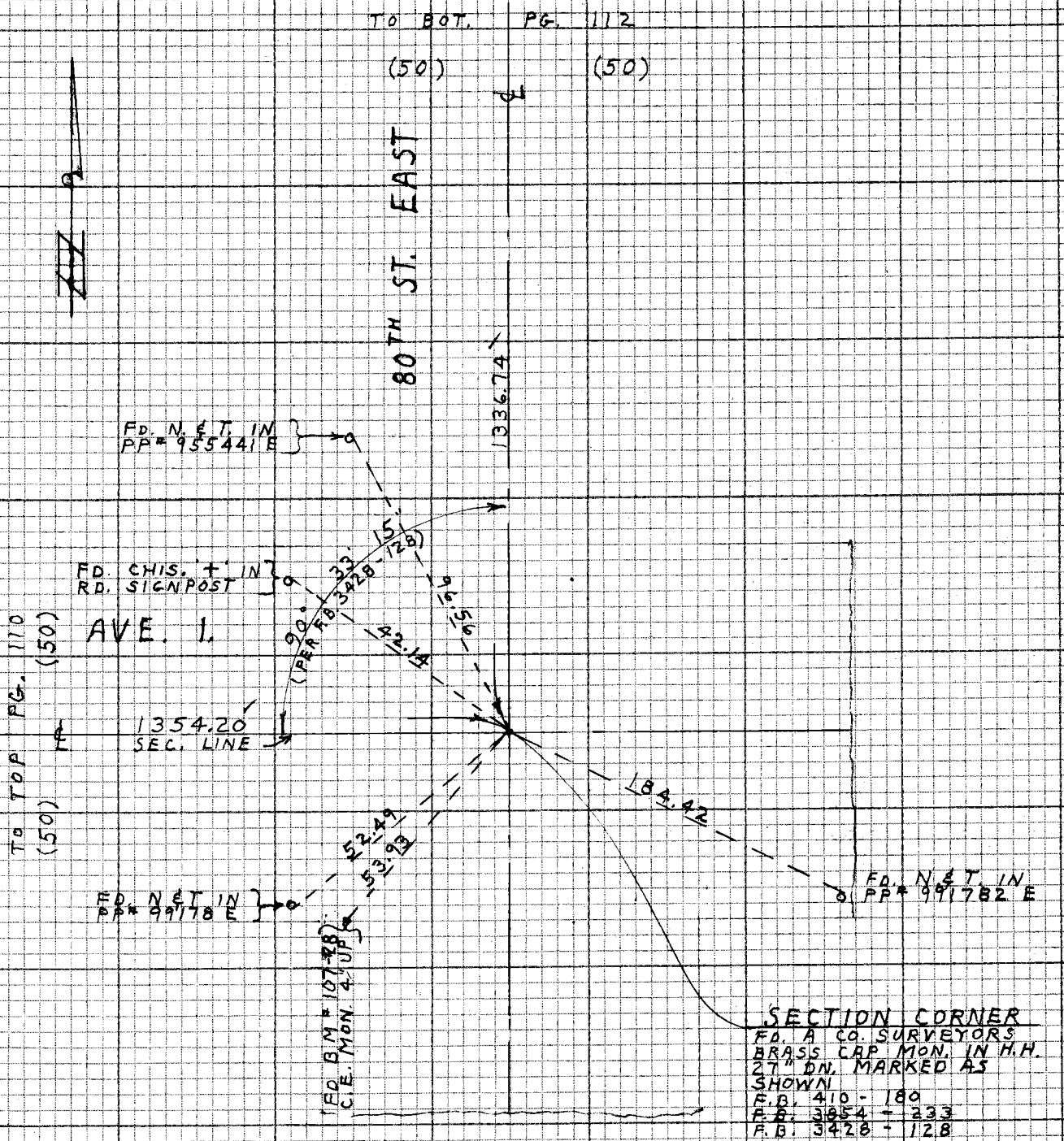

PLEASE RETURN TO
LOS ANGELES COUNTY ENGINEER
403 LOS ANGELES COUNTY ENGINEERING BLDG.

CENTERLINE NOTES
CE 310
76F3095-4/73

F.B. 4343 PG. 112 TO BOT. PG. 113

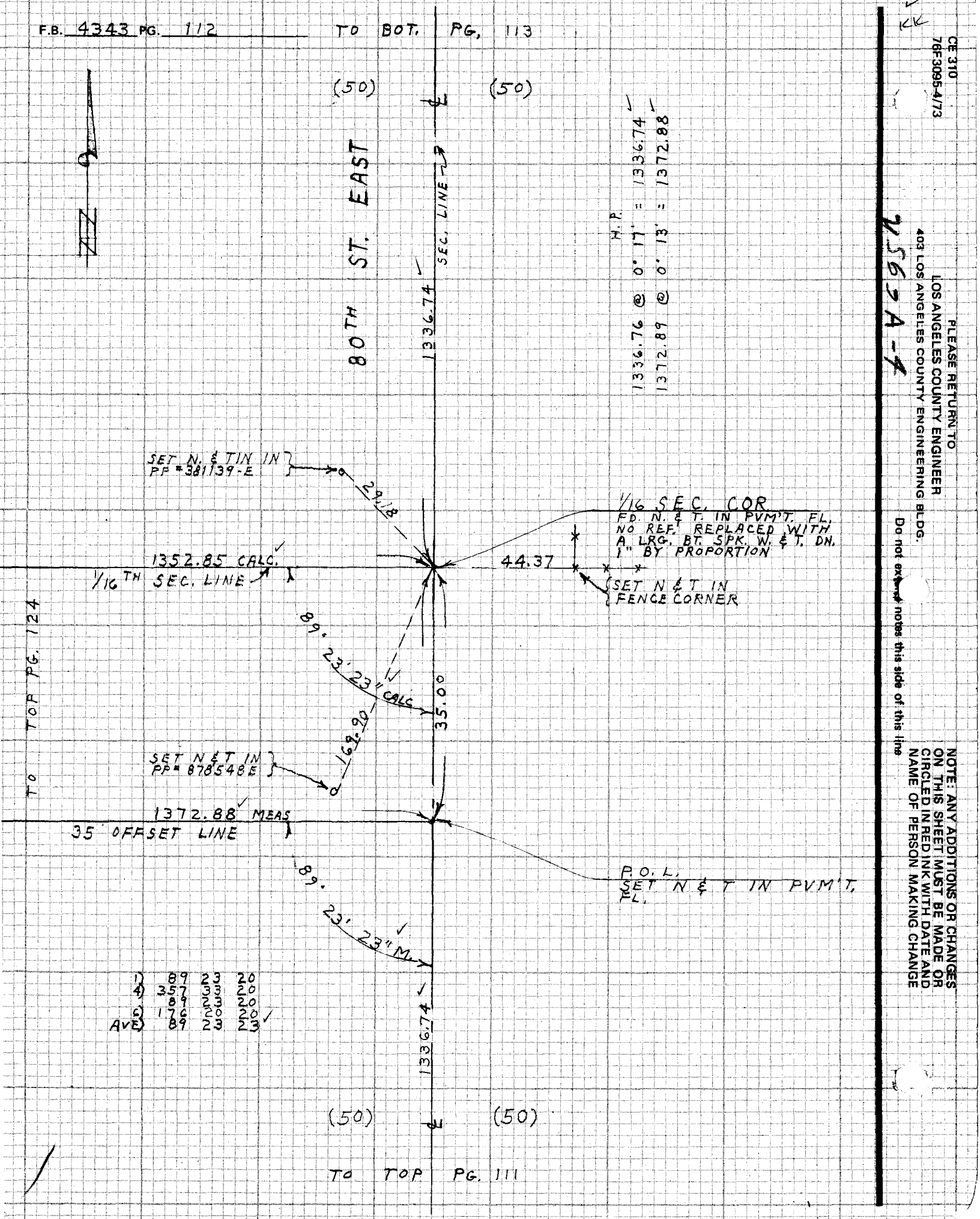

1)	89	23	20
4)	357	33	20
	89	23	20
5)	176	22	20
AVE)	89	23	23

TO TOP PG. 124

TO TOP PG. 111

CE 310
76F3095-4/73

PLEASE RETURN TO
LOS ANGELES COUNTY ENGINEER
403 LOS ANGELES COUNTY ENGINEERING BLDG.

Do not extend notes this side of this line

NOTE: ANY ADDITIONS OR CHANGES ON THIS SHEET MUST BE MADE OR CIRCLED IN RED INK WITH DATE AND NAME OF PERSON MAKING CHANGE

PWFB 3729

44

Notes Ck'd by T. ABE	Survey of TRACT # 30323
Map No. B-5411	JN 1399.99 Tape Std °F
Office Work B. GOINS	Surveyed by J. C. PIERCE
Checked R. HILARIO	Notes J. C. P. Date 2-2-78
Date	Indexed G. M. PALMERY MAY 4 1978

F.B. 4343 PG. 113

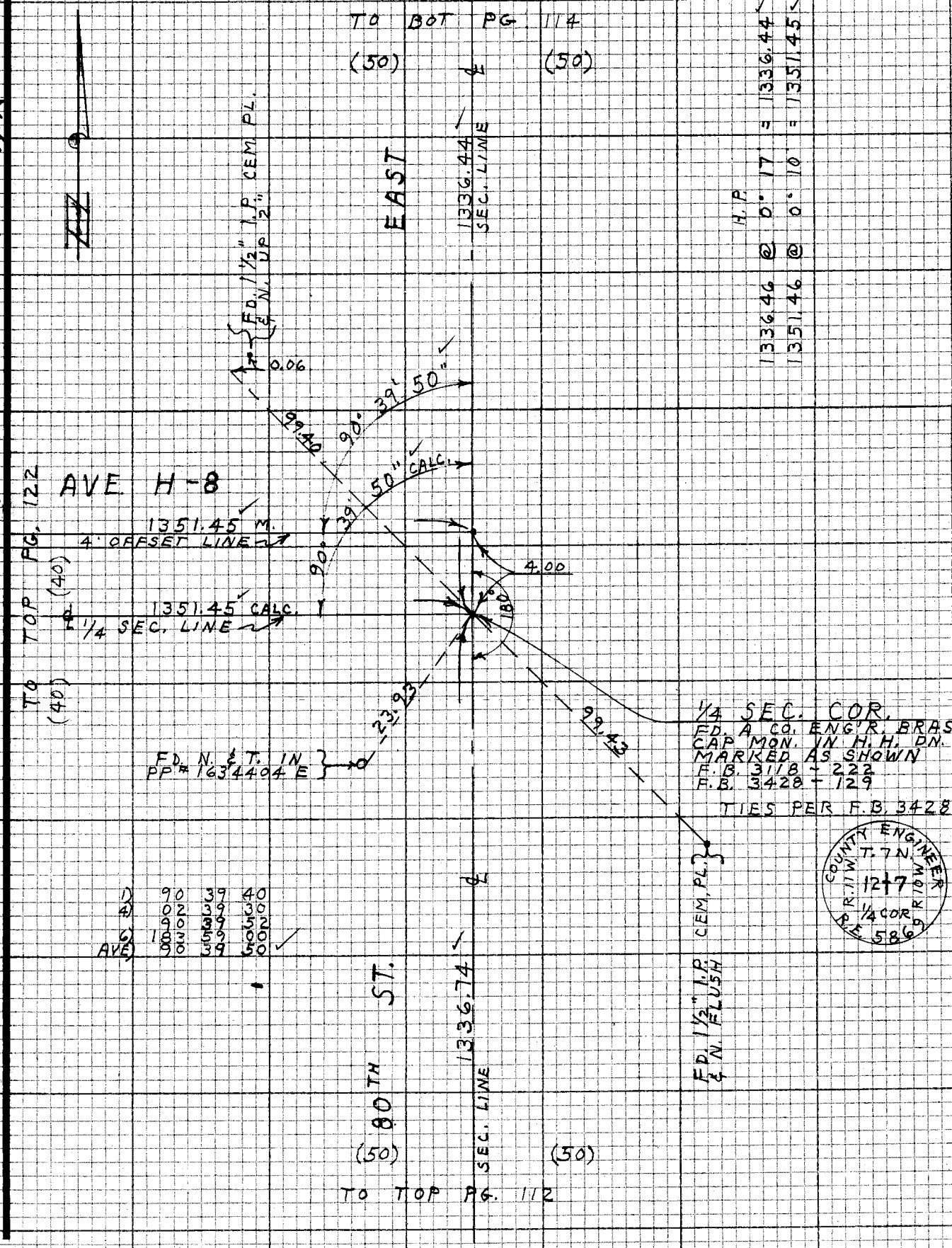

NOTE: ANY ADDITIONS OR CHANGES ON THIS SHEET MUST BE MADE OR CIRCLED IN RED INK WITH DATE AND NAME OF PERSON MAKING CHANGE

Do not extend notes this side of this line

PLEASE RETURN TO
LOS ANGELES COUNTY ENGINEER
403 LOS ANGELES COUNTY ENGINEERING BLDG.

CENTERLINE NOTES
CE 310
76F3095-4/73

PWFB 3729

F.B. ~~4343~~ PG. ~~114~~

TO BOT PG. 115

45

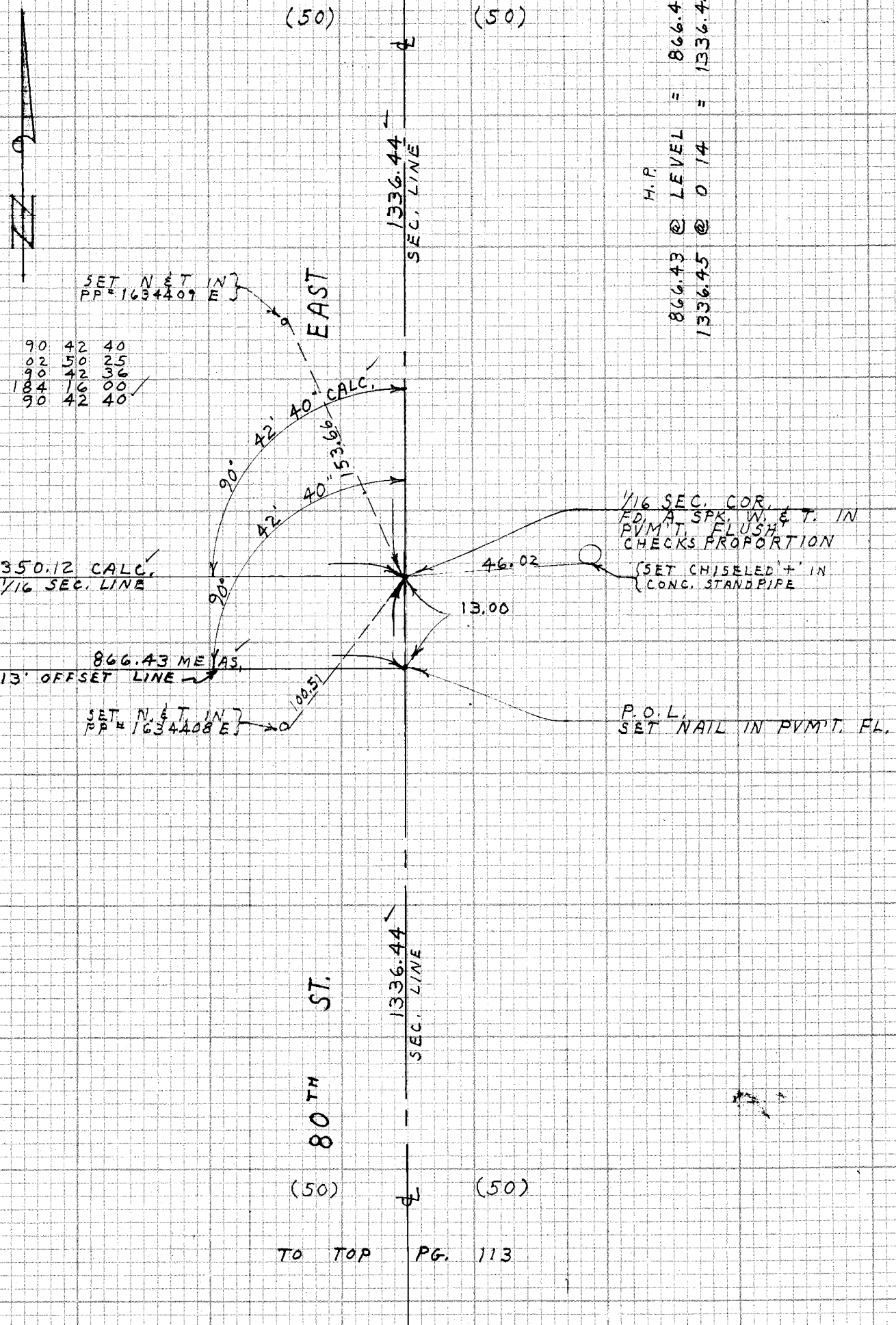

TO TOP PG. 113

TO TOP PG. 120

CE 310
76F3095-4/73

PLEASE RETURN TO
LOS ANGELES COUNTY ENGINEER
403 LOS ANGELES COUNTY ENGINEERING BLDG.

Do not exceed notes this side of this line

NOTE: ANY ADDITIONS OR CHANGES ON THIS SHEET MUST BE MADE OR CIRCLED IN RED INK WITH DATE AND NAME OF PERSON MAKING CHANGE

4569 A-4

PWFB 3729

46

Notes Ck'd by T. ABE	Survey of TRACT # 30323 F.B. 4343 PG. 115
Map No. B-5#11	JN 1399.99 Tape Std °F
Office Work B. COTTS	Surveyed by J. C. PIERCE
Checked R. HILARIO	Notes J. C. P. Date 2-77
Date	Indexed L. M. PALMER MAY 4 1978

NOTE: ANY ADDITIONS OR CHANGES ON THIS SHEET MUST BE MADE OR CIRCLED IN RED INK WITH DATE AND NAME OF PERSON MAKING CHANGE

Do not extend notes this side of this line

PLEASE RETURN TO
LOS ANGELES COUNTY ENGINEER
403 LOS ANGELES COUNTY ENGINEERING BLDG.

CENTERLINE NOTES
CE 310
76F3095-4/73

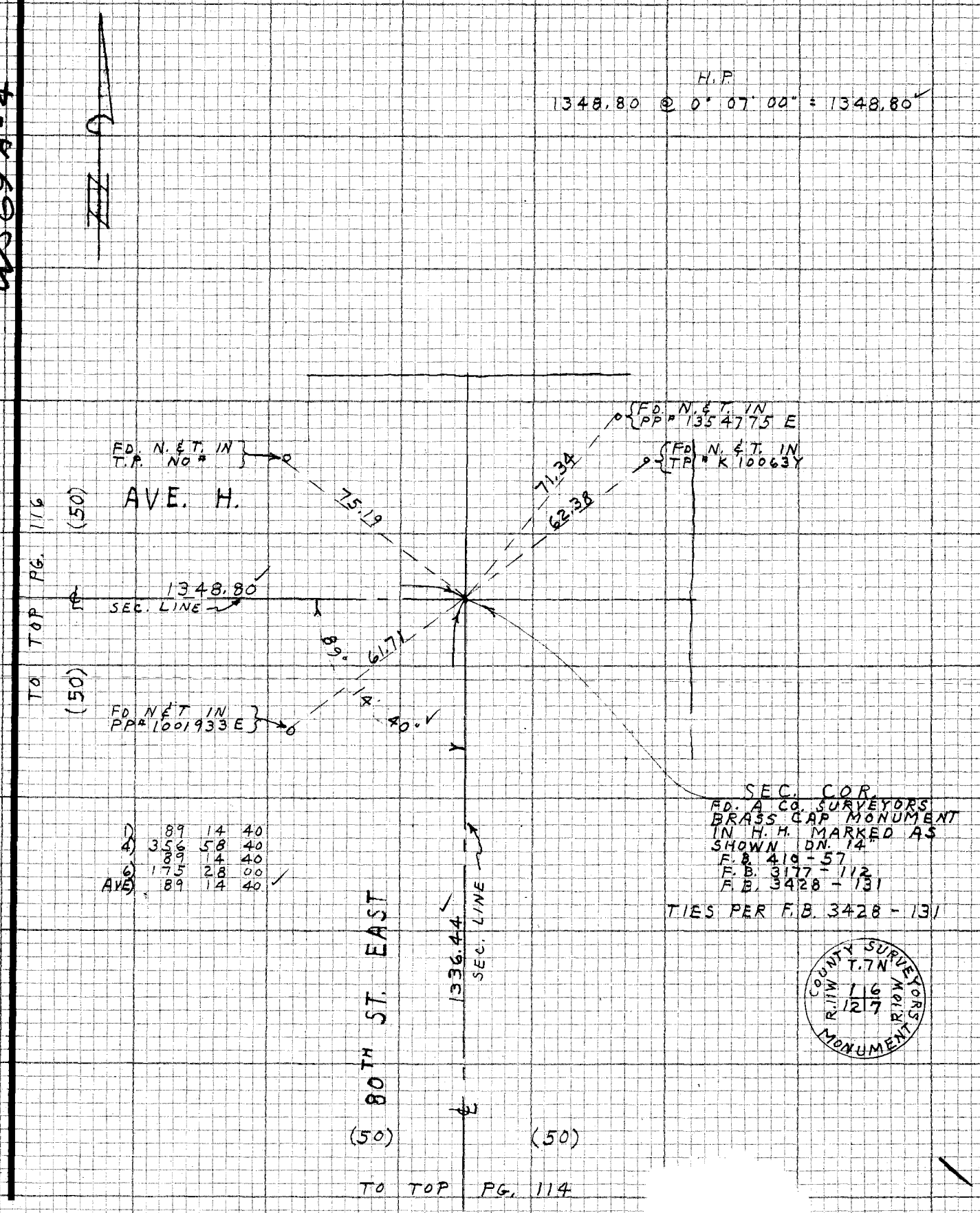

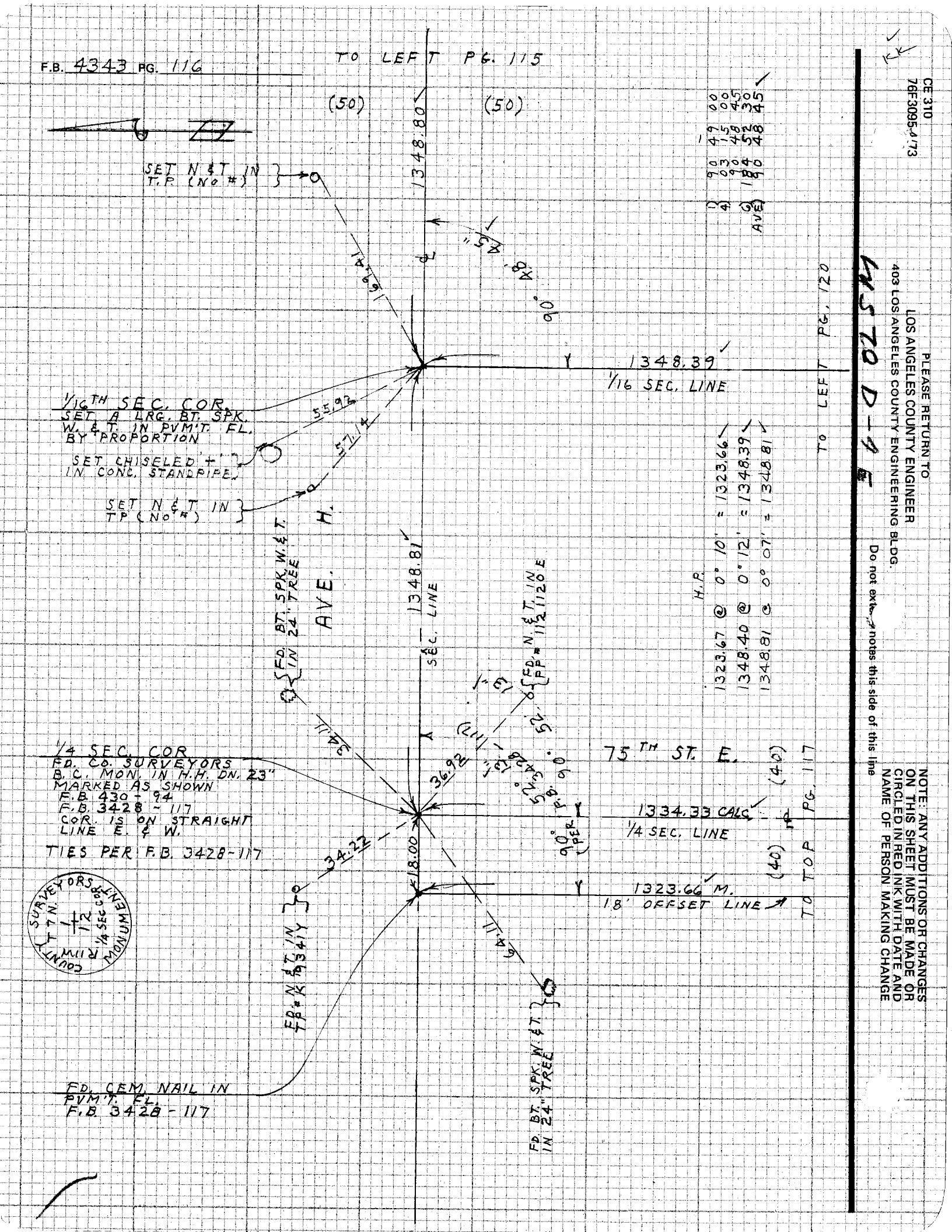
F.B. 4343 PG. 116
TO LEFT PG. 115
(50)
(50)
1348.80
SET N & T IN T.P. (NO #)
1348.39
1/16 SEC. LINE
1/16TH SEC. COR.
SET A LRG. BT. SPK. W. & T. IN PVM'T. FL. BY PROPORTION
SET CHISELED + IN CONC. STANDPIPE
SET N & T IN TP (NO #)
55.92
57.14
169.41
90° 48' 45"
TO LEFT PG. 120
H.P.
1323.67 @ 0° 10' = 1323.66
1348.40 @ 0° 12' = 1348.39
1348.81 @ 0° 07' = 1348.81
FD. BT. SPK. W. & T. IN 24" TREE
AVE. H.
1348.81
SEC. LINE
FD. N. & T. IN PP # 1121120 E
34.11
36.92
1/4 SEC. COR.
FD. CO. SURVEYORS B.C. MON. IN H.H. DN. 23" MARKED AS SHOWN
F.B. 430 - 94
F.B. 3428 - 117
COR. IS ON STRAIGHT LINE E. & W.
TIES PER F.B. 3428-117
75TH ST. E.
1334.33 CALC
1/4 SEC. LINE
(40)
TO TOP PG. 117
34.22
18.00
1323.66 M.
18' OFFSET LINE
FD. N & T. IN TP # K 19341Y
FD. BT. SPK. W. & T. IN 24" TREE
FD. CEM. NAIL IN PVM'T. FL.
F.B. 3428 - 117
COUNTY SURVEYORS
T 7 N.
R 11 W
1/4 SEC COR
MONUMENT
CE 310
76F3095-4/73
PLEASE RETURN TO
LOS ANGELES COUNTY ENGINEER
403 LOS ANGELES COUNTY ENGINEERING BLDG.
Do not extend notes this side of this line
NOTE: ANY ADDITIONS OR CHANGES ON THIS SHEET MUST BE MADE OR CIRCLED IN RED INK WITH DATE AND NAME OF PERSON MAKING CHANGE

PWFB 3728

19

Notes Ck'd by T. ABE	Survey of TRACT # 30323
Map No. B-5411	JN 1399.99 Tape H.P. Std – °F
Office Work B. GOINS	Surveyed by J. C. PIERCE
Checked R. HILAN	Notes J.C.P. Date 2-77
Date	Indexed L. M. PALMERI MAY 4 1978

F.B. 4343 PG. 117

TO RIGHT PG. 116

(40) (40)

1323.66 M
OFFSET LINE
18'

1334.33 CALC
1/4 SEC. LINE

1) 89 10 25
4) 356 41 20
89 10 20
6) 175 02 20
AVE 89 10 23

H.P.

1340.98 @ 0° 14' = 1340.97
1368.16 @ 0° 12' = 1368.15

TAPE # 019 STD @ 68

10.40 @ LEV (T=60) = 10.40
13.24 @ LEV (T=60) = 13.24

P.O.L.
SET 1X2 STK. & NAIL
FL.

89°
10'
89°
10'
23" CALC.
23"

1/16 SEC. COR
FD. 2" I.P. CEM. PL. & TAG
RCE # 11315 DN. 15"
PER TR # 30323
FOR TIES SEE F.B 4343
PG. 129

AVE. H-4

10.40
P.O.L.
SET NAIL
18.00
13.24
13.00
MEAS.

675.06 CALC.
1/16 SEC. LINE &
BOUNDARY OF TR. # 30323

1368.15 MEAS.
673.74
13' OFFSET LINE

INT
SET 1X2 STK. & NAIL
AT INTERSECTION
OF OFFSET LINES

(40)

TO BOT PG. 120

75TH ST. E.
1340.97

1334.32 CALC.
1/4 SEC. LINE
& BOUNDARY OF TR # 30323

TR # 30323

(40) (40)

TO TOP PG. 118

NOTE: ANY ADDITIONS OR CHANGES ON THIS SHEET MUST BE MADE OR CIRCLED IN RED INK WITH DATE AND NAME OF PERSON MAKING CHANGE

Do not extend notes this side of this line

PLEASE RETURN TO
LOS ANGELES COUNTY ENGINEER
403 LOS ANGELES COUNTY ENGINEERING BLDG.

CENTERLINE NOTES
CE 310
76F3095-4/73

PWFB 3728

20

F.B. 4343 PG. 118

TO BOT PG. 117

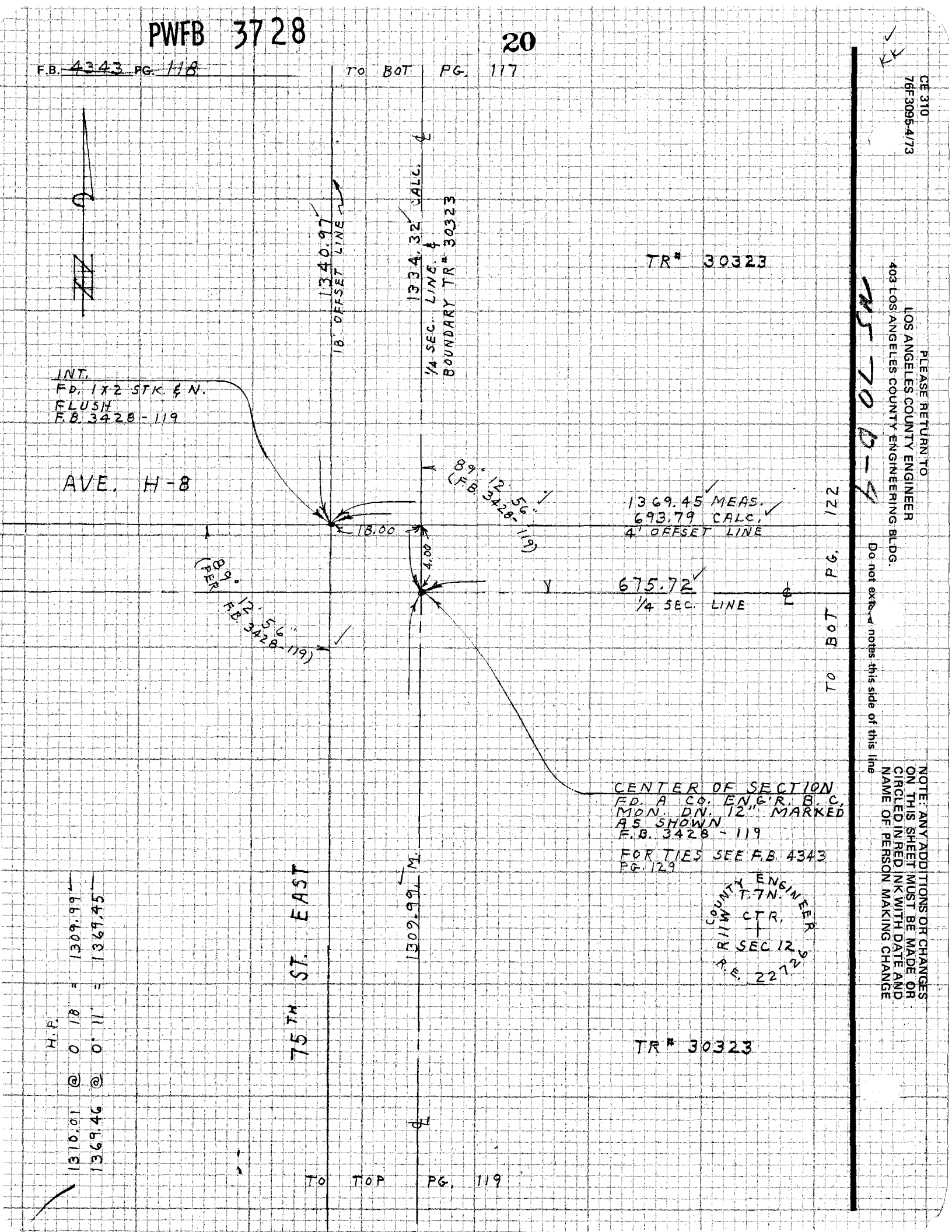

CE 310
76F3095-4/73

PLEASE RETURN TO
LOS ANGELES COUNTY ENGINEER
403 LOS ANGELES COUNTY ENGINEERING BLDG.

Do not extend notes this side of this line

NOTE: ANY ADDITIONS OR CHANGES ON THIS SHEET MUST BE MADE OR CIRCLED IN RED INK WITH DATE AND NAME OF PERSON MAKING CHANGE

PWFB 3728

21

Notes Ck'd by T. ABE	Survey of TRACT # 30323
Map No. B-5411	JN 1399.99 Tape H.P. Std °F
Office Work B. GOINS	Surveyed by J. C. PIERCE
Checked R. HILARIO	Notes J. C. P. Date 2-78
Date	Indexed L. M. PALMERI MAY 4 1978

F.B. ~~4343~~ PG. 119

TO BOT PG. 118

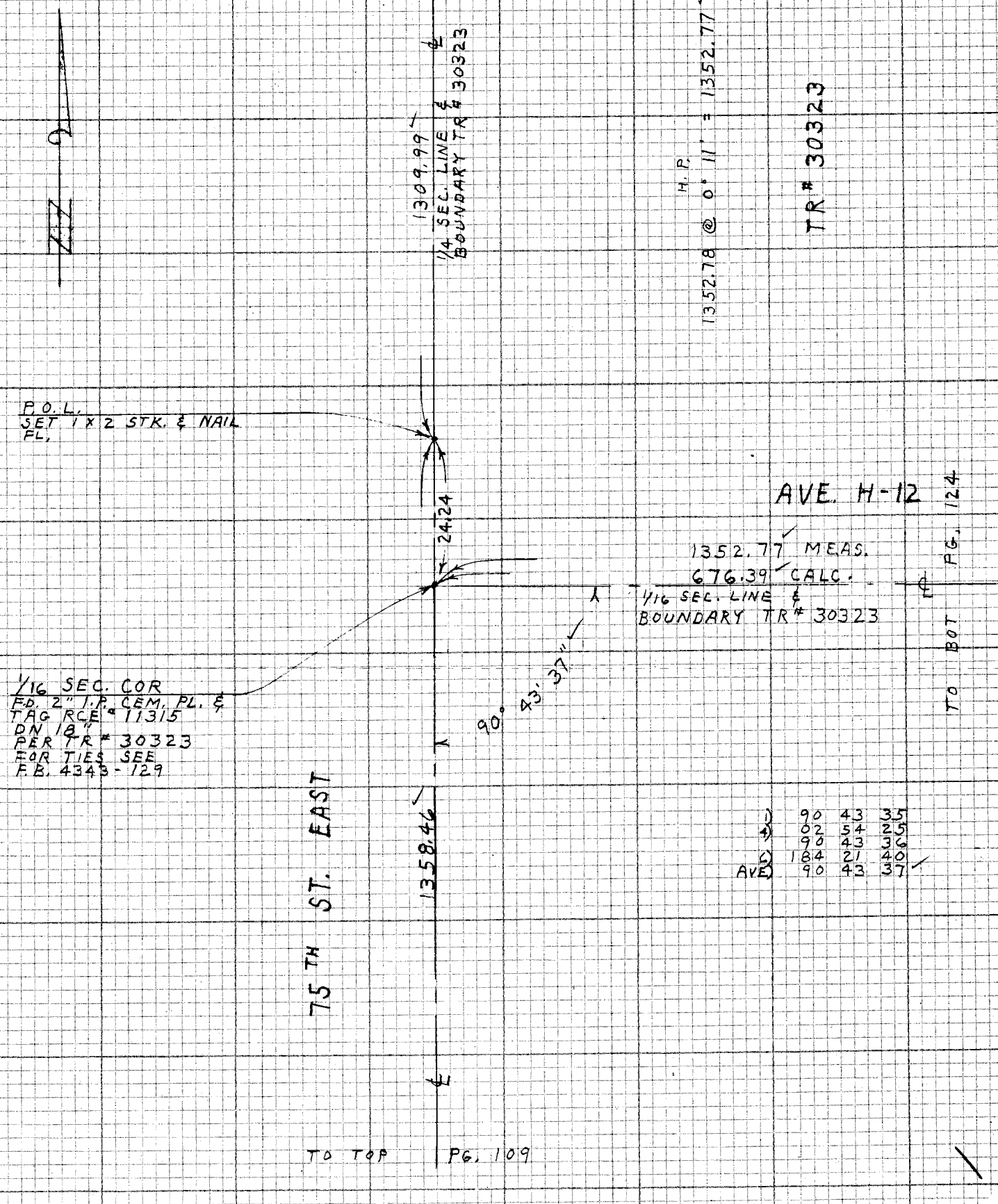

1)	90	43	35
4)	02	54	25
	90	43	36
6)	184	21	40
AVE)	90	43	37

TO TOP PG. 109

NOTE: ANY ADDITIONS OR CHANGES ON THIS SHEET MUST BE MADE OR CIRCLED IN RED INK WITH DATE AND NAME OF PERSON MAKING CHANGE

Do not extend notes on this side of this line

PLEASE RETURN TO
LOS ANGELES COUNTY ENGINEER
403 LOS ANGELES COUNTY ENGINEERING BLDG.

CENTERLINE NOTES
CE 310
76F3095-4/73

PWFB 3728

F.B. ~~4343~~ PG. ~~120~~

TO LEFT PG. 114

1) 90 46 00
4) 03 03 55
90 45 59
6) 184 36 00
AVE) 90 46 00

77TH ST. EAST

1348.39

1350.12 CALC.

866.43 M

483.70 M

P.O.L.
SET 1X2 STK. & NAIL
FLUSH (WIGGLE PT.)

INT.
SET 1X2 STK. & NAIL
BY INTERSECTION

1322.34 MEAS
300.60 MEAS
1/16 SEC. LINE &
BOUNDARY OF TR 30323

13.00

20.00

90° 46' 00" CALC.

90° 46' 00" MEAS.

20' OFFSET LINE

1/16 SEC. COR.
LOCATED BY INTERSECTION
FD. A 2" I.P. CEM. PL. &
TAG R.C.E. # 11315 DN. 12"
PER TR # 30323
FOR TIES SEE F.B. 4343-130

INT. OF OFFSET LINES
SET 1X2 STK. & NAIL
FL.

	H.P.		
1322.35	@ 0° 12'	=	1322.34
300.61	@ 0° 21'	=	300.60
1368.16	@ 0° 12'	=	1368.15
694.41	@ LEVEL	=	694.41
483.72	@ 0° 32'	=	483.70
1334.85	@ 0° 11'	=	1334.84
329.10	@ 0° 10'	=	329.10

AVE H-4

675.07 CALC.

1/16 SEC. LINE &
BOUNDARY TR # 30323

1368.15 M

694.41 M

13 OFFSET LINE

1) 90 47 50
4) 03 11 10
90 47 47
6) 184 47 00
AVE) 90 47 50

TR # 30323

90° 47' 50" CALC.

90° 47' 50" M.

76TH ST. EAST

1334.84 MEAS
329.10 MEAS
333.71 ℄

℄ INT.
SEARCHED FOR 2" I.P.
PER TR # 30323 NOTHING
FOUND SET A 2" I.P. CEM.
PL. & CO. ENG'R. TAG
DN. 15" BY PROPORTION
FOR TIES SEE F.B. 4343-130

19.33

℄ 675.06 CALC.

673.74 M

P.O.L.
SET 1X2 STK. & NAIL
FLUSH

TO RIGHT PG. 117

TO RIGHT PG. 116

TO LEFT PG. 121

TO LEFT PG. 121

CE 310
76F3095-4/73

PLEASE RETURN TO
LOS ANGELES COUNTY ENGINEER
403 LOS ANGELES COUNTY ENGINEERING BLDG.

Do not exceed notes this side of this line

NOTE: ANY ADDITIONS OR CHANGES ON THIS SHEET MUST BE MADE OR CIRCLED IN RED INK WITH DATE AND NAME OF PERSON MAKING CHANGE

PWFB 3728

23, 24

Notes Ck'd by T. ABE	Survey of TRACT 30323
Map No. B-5411	JN 1399.99 Tape H.P. Std °F
Office Work B. GOINS	Surveyed by J. C. PIERCE
Checked R. HILARIO	Notes J. C. P. Date 2-78
Date	Indexed L. M. PALMERI MAY 4 1978

F.B. 4343 PG. 121

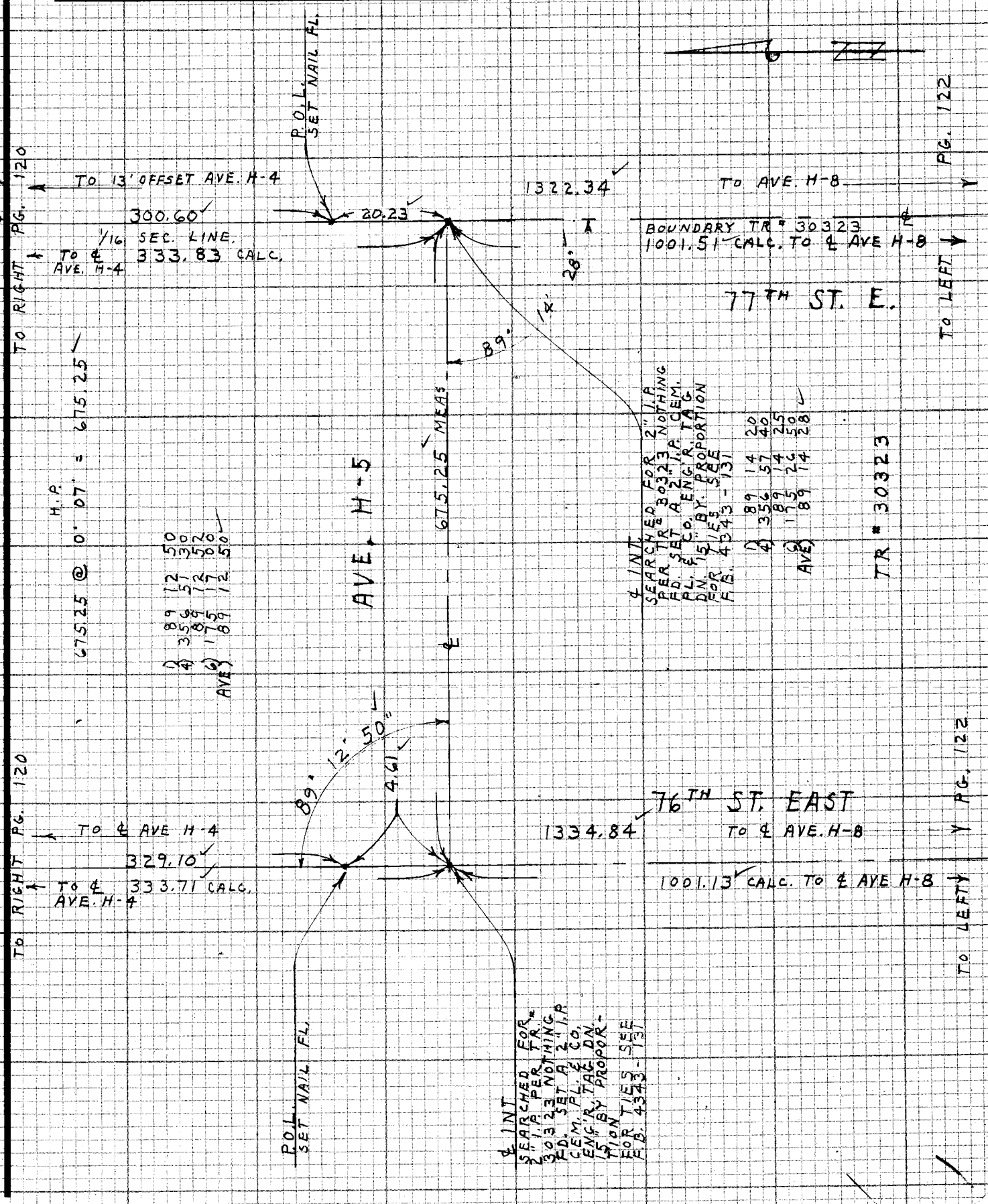

NOTE: ANY ADDITIONS OR CHANGES ON THIS SHEET MUST BE MADE OR CIRCLED IN RED INK WITH DATE AND NAME OF PERSON MAKING CHANGE

Do not extend notes this side of this line

PLEASE RETURN TO
LOS ANGELES COUNTY ENGINEER
403 LOS ANGELES COUNTY ENGINEERING BLDG.

CENTERLINE NOTES
CE 310
76F3095-4/73

PWFB 3728

25, 26

F.B. ~~4343~~ PG. ~~122~~

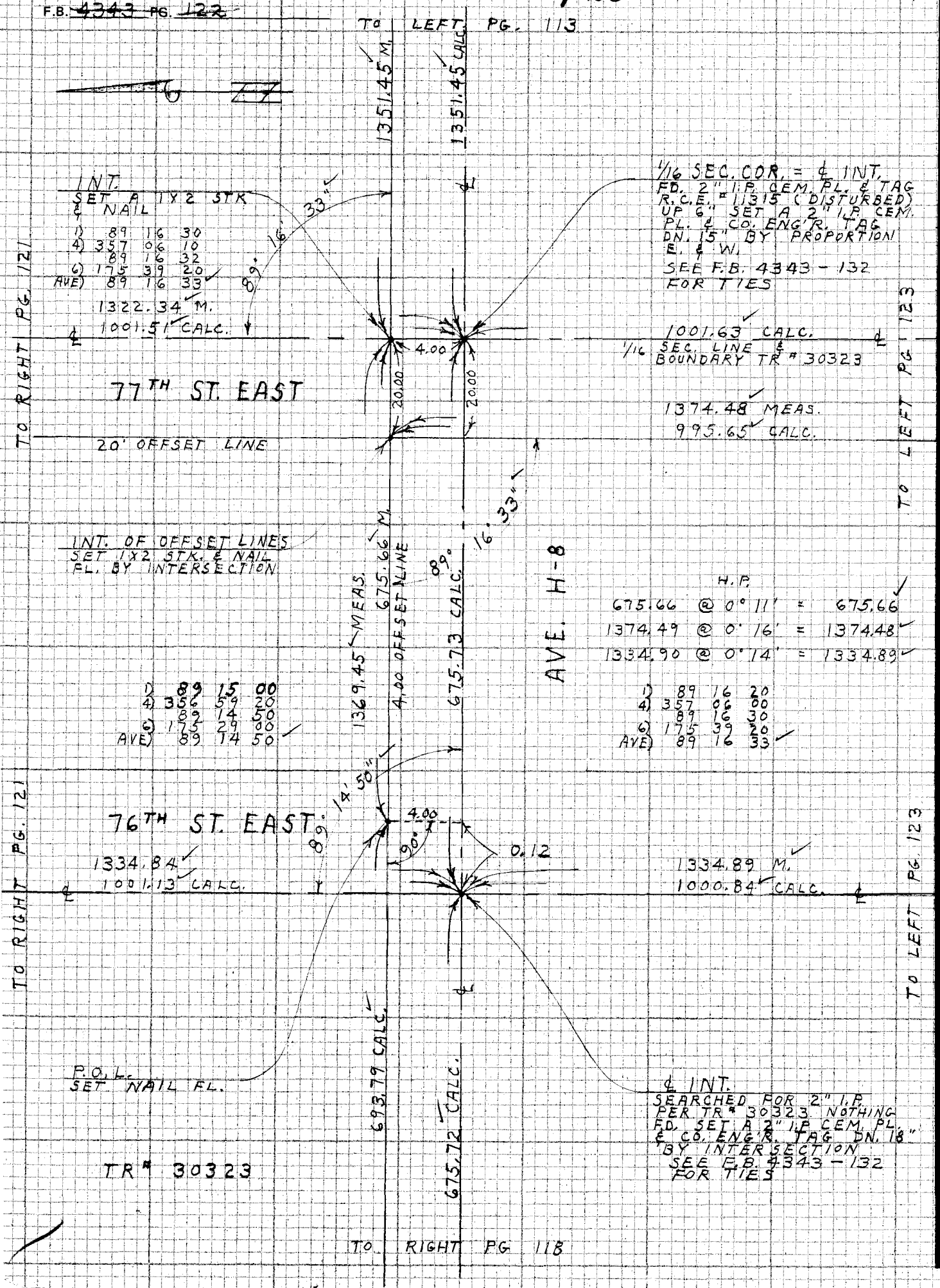

CE 310
76F3095-4/73

PLEASE RETURN TO
LOS ANGELES COUNTY ENGINEER
403 LOS ANGELES COUNTY ENGINEERING BLDG.

W570 D-4,E-4

Do not extract notes this side of this line

NOTE: ANY ADDITIONS OR CHANGES ON THIS SHEET MUST BE MADE OR CIRCLED IN RED INK WITH DATE AND NAME OF PERSON MAKING CHANGE

PWFB 3728

27, 28

Notes Ck'd by T. ABE	Survey of TRACT # 30323
Map No. B-5411	JN 1399.99 Tape H.P Std - °F
Office Work B. GOINS	Surveyed by J. C. PIERCE
Checked R. HILARIO	Notes J. C. P. Date 2-78
Date	Indexed L. M. PALMERI MAY 4 1978

F.B. 4343 PG. 123

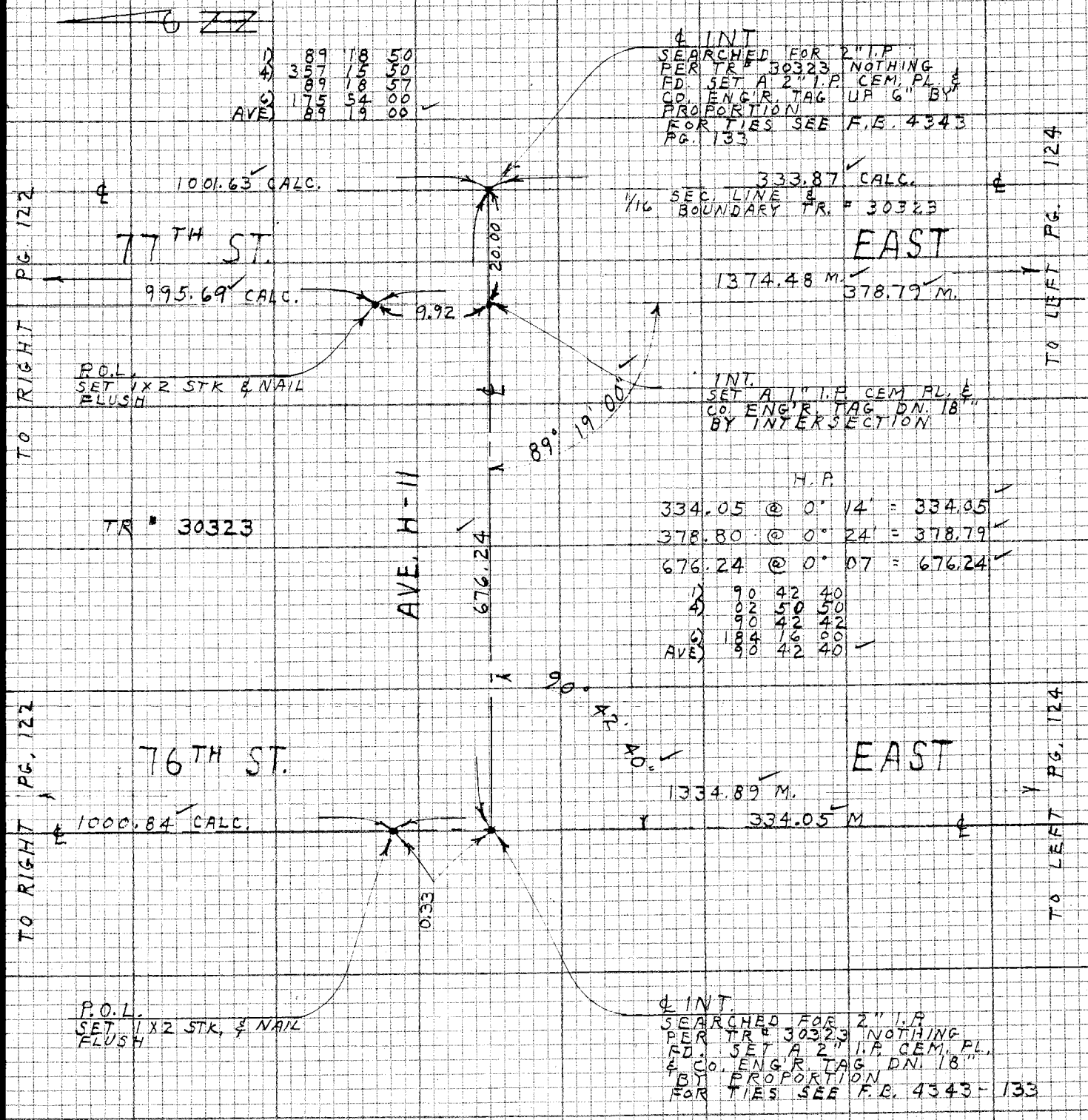

NOTE: ANY ADDITIONS OR CHANGES ON THIS SHEET MUST BE MADE OR CIRCLED IN RED INK WITH DATE AND NAME OF PERSON MAKING CHANGE

Do not extend notes this side of this line

PLEASE RETURN TO
LOS ANGELES COUNTY ENGINEER
403 LOS ANGELES COUNTY ENGINEERING BLDG.

CENTERLINE NOTES
CE 310
76F3095-4/73

PWFB 3728

F.B. ~~4343~~ PG. ~~124~~

TO LEFT PG. 112

29, 30

CE 310
76F3095-4/73

PLEASE RETURN TO
LOS ANGELES COUNTY ENGINEER
403 LOS ANGELES COUNTY ENGINEERING BLDG.

Do not exceed notes this side of this line

NOTE: ANY ADDITIONS OR CHANGES ON THIS SHEET MUST BE MADE OR CIRCLED IN RED INK WITH DATE AND NAME OF PERSON MAKING CHANGE

1352.85 CALC.

1372.88 M.

1) 90 40 15
4) 02 40 50
6) 184 01 00
AVE) 90 40 10

90° 40' 10"

1/16TH SEC. COR.
FD. A 2" I.P. CEM. PL. & TAG R.C.E. # 11315 AER. TRACT # 30323 DN. 12"
FOR TIES SEE F.B. 4343-134

TO RIGHT PG. 123

TO LEFT PG. 125

℄ 333.87 CALC.
1/16 SEC. LINE & BOUNDARY TR # 30323

1335.43 M.
353.91 M.

35.00

77TH ST. EAST

1374.48 M.
378.79 M.

20' OFFSET LINE

20.00

20.00

35.00

89° 19' 50"

INT
SET 1X2 STK. & NAIL FLUSH BY INTERSECTION

H. P.
353.91 @ 0° 12' = 353.91
350.10 @ 0° 14' = 350.10
676.39 @ 0° 19' = 676.38

AVE H-12

1352.77 MEAS.
676.38 MEAS.

35' OFFSET LINE

1) 89 20 00
4) 357 19 00
6) 179 59 00
AVE) 89 19 00

1) 90 41 50
4) 02 47 45
6) 184 11 40
AVE) 90 41 57

90° 41' 57"

76TH ST.

EAST

1334.89 M.
334.05 M.

1334.80 M.
350.10 M.
BOUNDARY TR # 30323 ℄

℄ INT
SEARCHED FOR 2" I.P. PER TR # 30323 NO EVIDENCE FD.
SET A 2" I.P. CEM. PL & CO. ENG'R. TAG DN. 19"
BY INTERSECTION
FOR TIES SEE F.B. 4343-134

676.39 CALC.
BOUNDARY OF TR # 30323

TO RIGHT PG. 119

PWFB 3728

31, 32

Notes Ck'd by T. ABE	Survey of TRACT # 30323 F.B. 4343 PG. 125
Map No. B-5411	JN 1399.99 Tape H.P. Std °F
Office Work B. GOINS	Surveyed by J. C. PIERCE
Checked R. HILARIO	Notes J. C. P. Date 3-78
Date	Indexed I. M. PALMER MAY 4 1978

NOTE: ANY ADDITIONS OR CHANGES ON THIS SHEET MUST BE MADE OR CIRCLED IN RED INK WITH DATE AND NAME OF PERSON MAKING CHANGE

WS TO D-4, E-4

Do not extend notes this side of this line

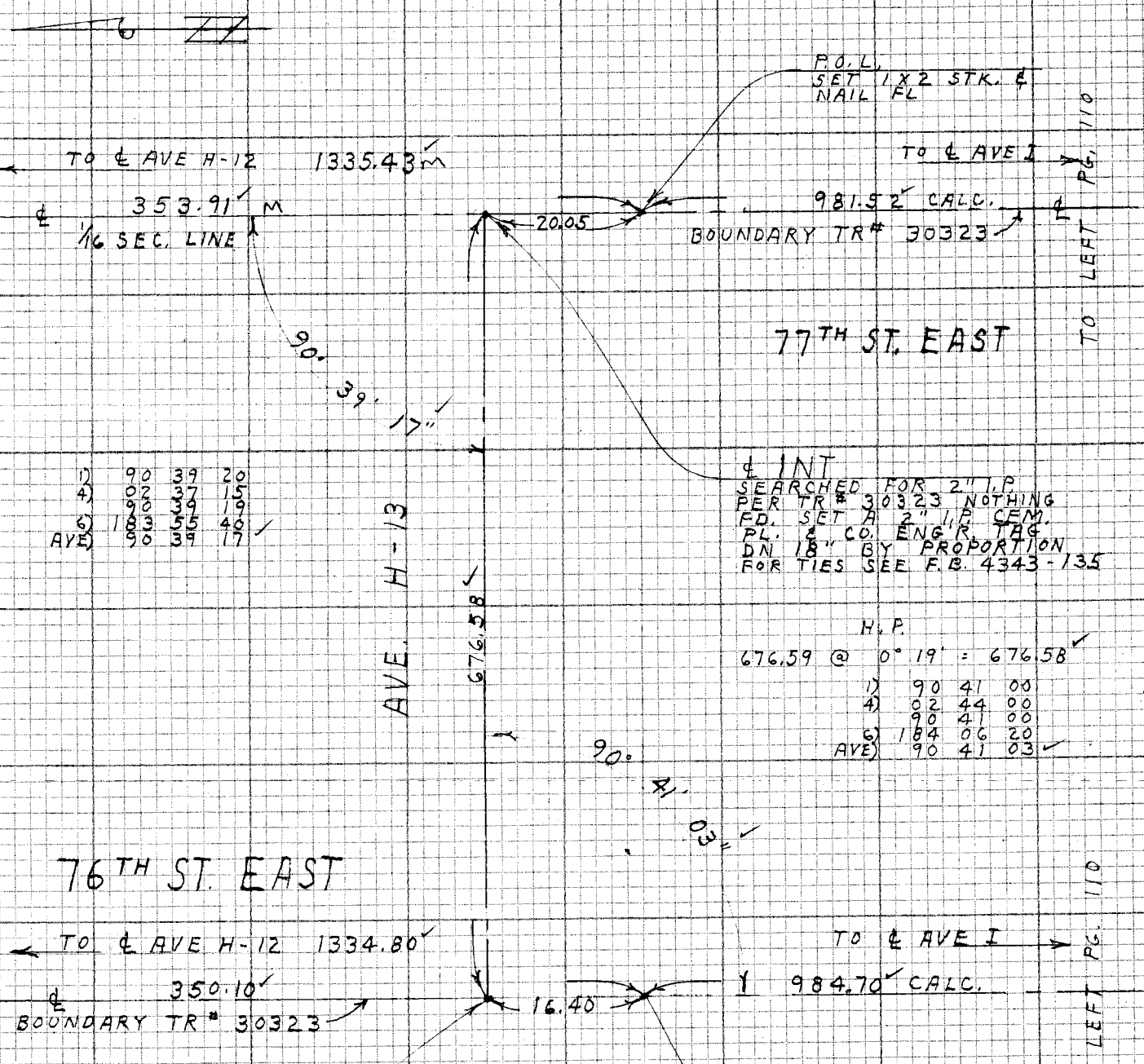

PLEASE RETURN TO
LOS ANGELES COUNTY ENGINEER
403 LOS ANGELES COUNTY ENGINEERING BLDG.

CENTERLINE NOTES
CE 310
76F3095-4/73

F.B. 4343 PG. 126

Blank.

CE 310
76F3095-4/73

PLEASE RETURN TO
LOS ANGELES COUNTY ENGINEER
403 LOS ANGELES COUNTY ENGINEERING BLDG.

Do not enter notes this side of this line

NOTE: ANY ADDITIONS OR CHANGES
ON THIS SHEET MUST BE MADE OR
CIRCLED IN RED INK WITH DATE AND
NAME OF PERSON MAKING CHANGE

PWFB 3728

33

Notes Ck'd by	Survey of TRACT # 30323
Map No. B-5411	JN 1399.99 Tape 019 Std 68 °F
Office Work B. GOINS	Surveyed by J. C. PIERCE
Checked	Notes J. C. P. Date 4-78
Date	Indexed [illegible] PALMERI MAY 4 [illegible]

F.B. ~~4343~~ PG. ~~167~~

J. N. 1399.99

TRACT # 30323

TIES TO STREET INTERSECTIONS

PARTY:

PIERCE
KING
ADAMS

NOTE: ANY ADDITIONS OR CHANGES ON THIS SHEET MUST BE MADE OR CIRCLED IN RED INK WITH DATE AND NAME OF PERSON MAKING CHANGE

Do not extend notes this side of this line

PLEASE RETURN TO
LOS ANGELES COUNTY ENGINEER
403 LOS ANGELES COUNTY ENGINEERING BLDG.

CENTERLINE NOTES
CE 310
76F3095-4/73

PWFB 3728

F.B. ~~4343~~ PG. ~~128~~

34

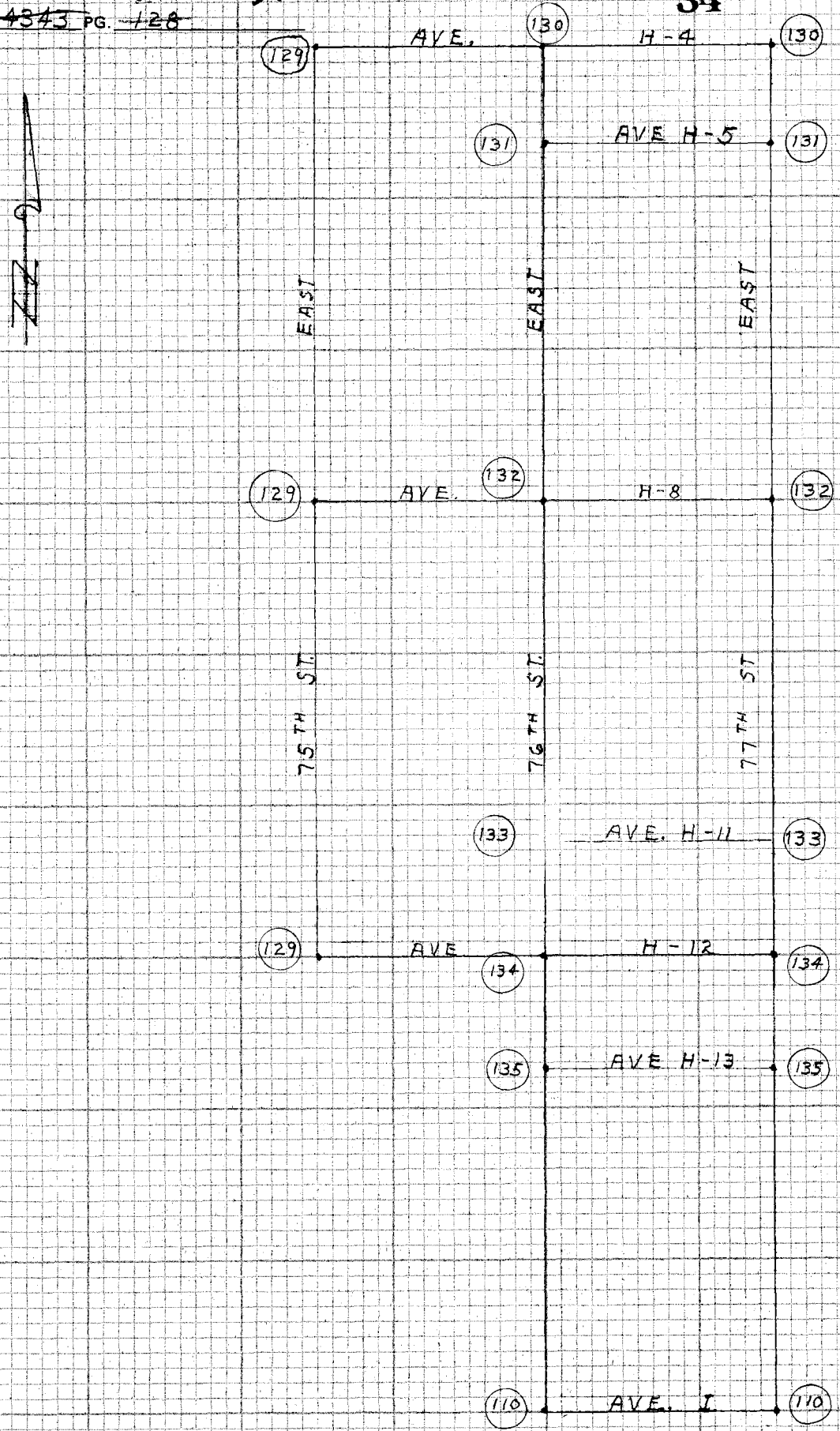

CE 310
76F3095-4/73

PLEASE RETURN TO
LOS ANGELES COUNTY ENGINEER
403 LOS ANGELES COUNTY ENGINEERING BLDG.

Do not extend notes this side of this line

NOTE: ANY ADDITIONS OR CHANGES
ON THIS SHEET MUST BE MADE OR
CIRCLED IN RED INK WITH DATE AND
NAME OF PERSON MAKING CHANGE

PWFB 3728

35, 36, 37

Notes Ck'd by T. ABE	Survey of TRACT # 30323 F.B. 4343 PG. 129
Map No. B-5411	JN 1399.99 Tape 017 Std 68 °F
Office Work E. COINS	Surveyed by J. C. PIERCE
Checked R. H.	Notes J. C. P. Date 4-78
Date	Indexed L. M. PALMER MAY 4 1978

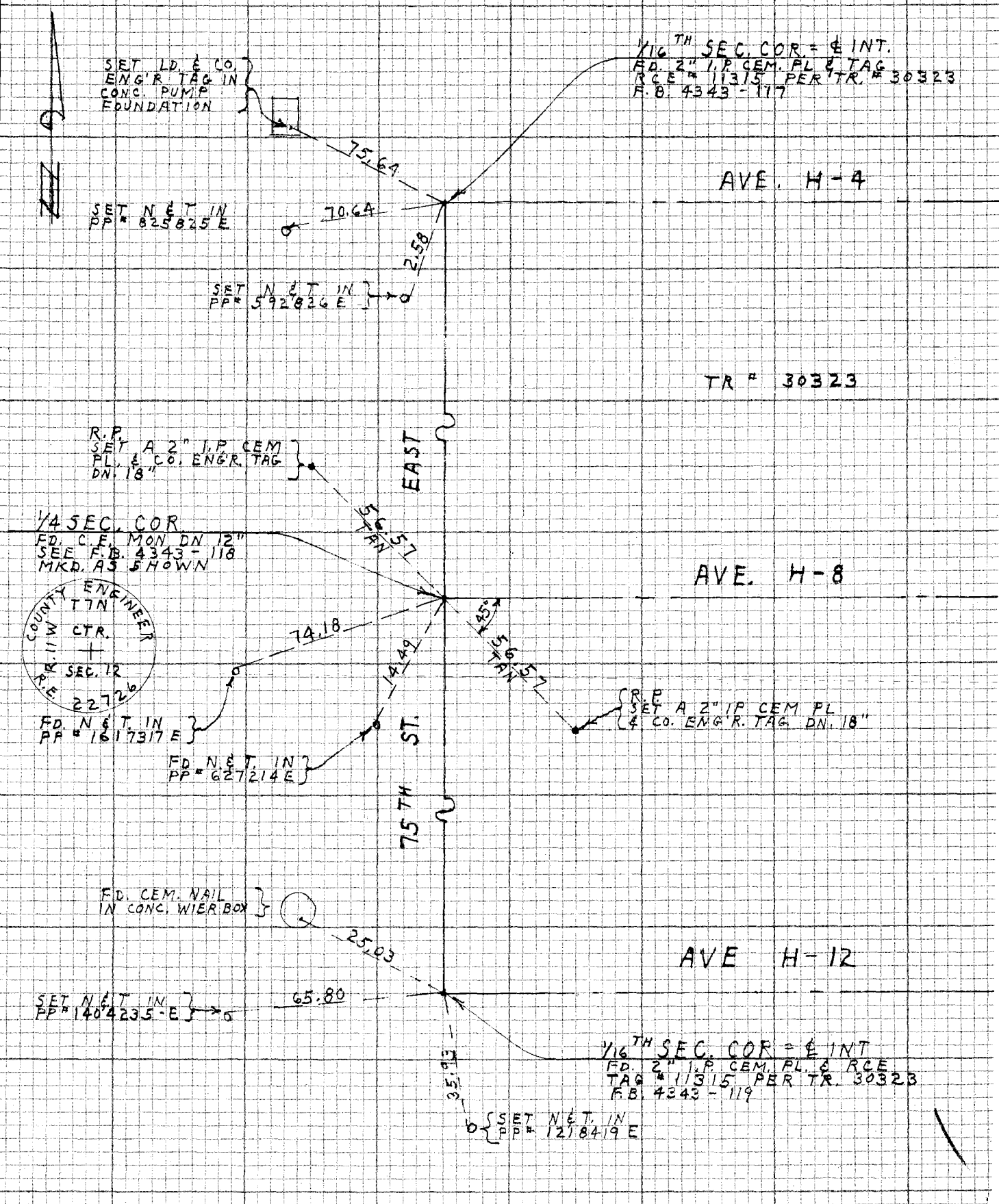

NOTE: ANY ADDITIONS OR CHANGES ON THIS SHEET MUST BE MADE OR CIRCLED IN RED INK WITH DATE AND NAME OF PERSON MAKING CHANGE

WS 70 13-5

Do not extend notes this side of this line

PLEASE RETURN TO
LOS ANGELES COUNTY ENGINEER
403 LOS ANGELES COUNTY ENGINEERING BLDG.

CENTERLINE NOTES
CE 310
76F-3095-4/73

PWFB 3728

38, 39

F.B. ~~4343~~ PG. ~~130~~

CE 310
76F3095-4/73

PLEASE RETURN TO
LOS ANGELES COUNTY ENGINEER
403 LOS ANGELES COUNTY ENGINEERING BLDG.

Do not extend notes this side of this line

NOTE: ANY ADDITIONS OR CHANGES ON THIS SHEET MUST BE MADE OR CIRCLED IN RED INK WITH DATE AND NAME OF PERSON MAKING CHANGE

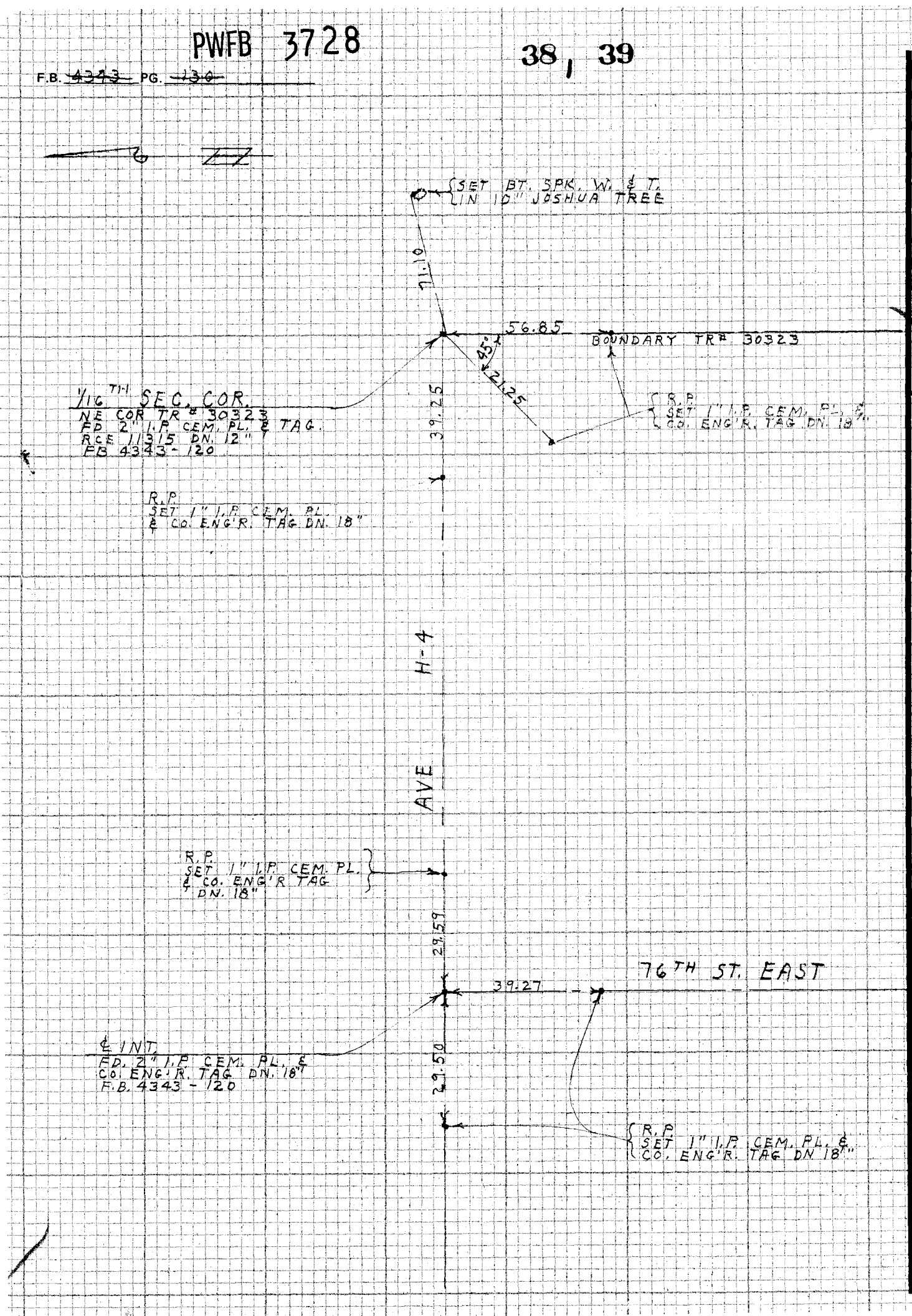

PWFB 3728

40, 41

Notes Ck'd by: I. ADE	Survey of: TRACT # 30323
Map No.: B-0411	JN 1399.99 Tape 017 Std 68 °F
Office Work: B. COINS	Surveyed by: J. C. PIERCE
Checked: R. HILARIO	Notes: J. C. P. Date: 4-78
Date:	Indexed: T. M. PALMERI MAY 4 1978

F.B. 4343 PG. 131

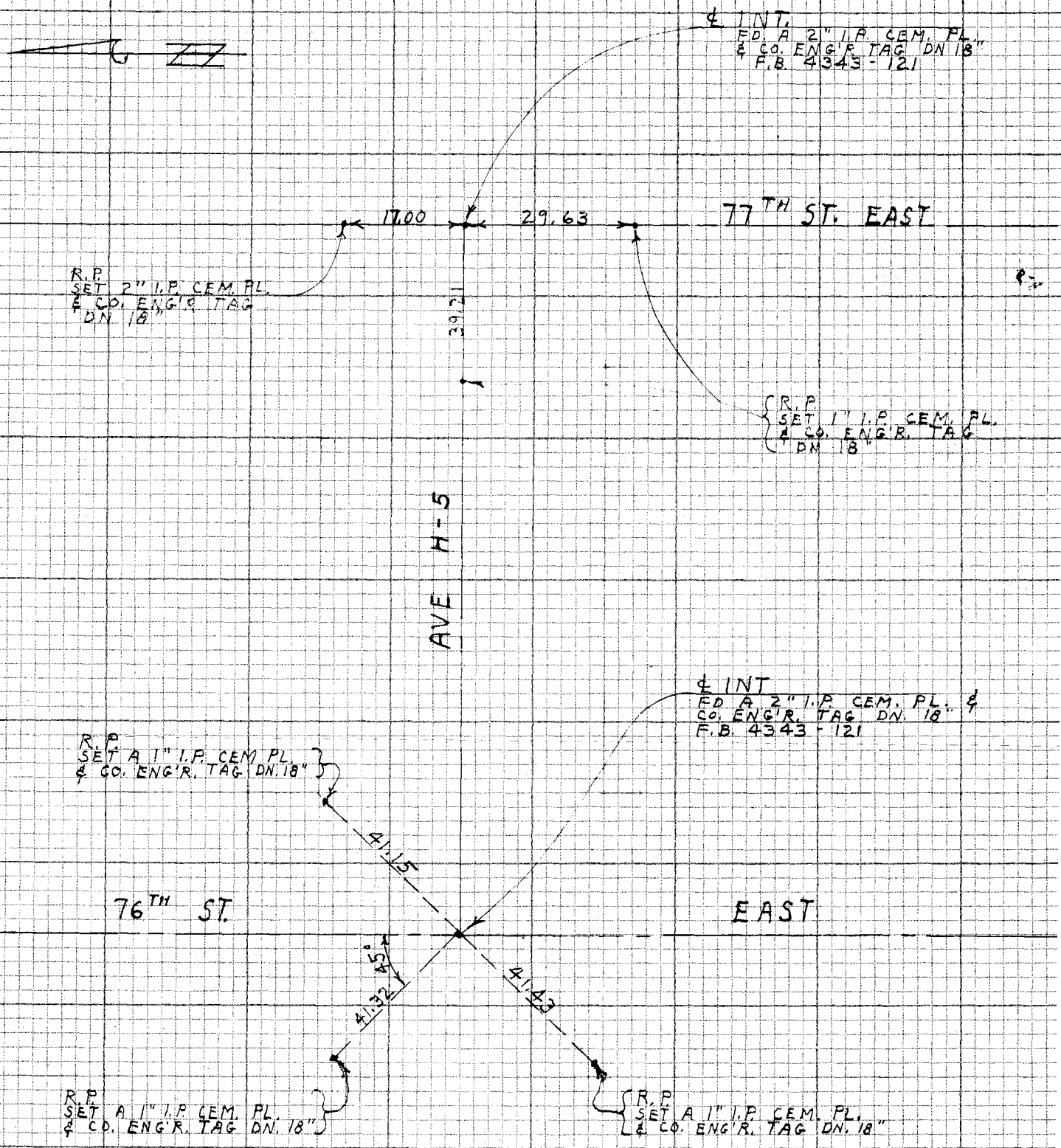

NOTE: ANY ADDITIONS OR CHANGES ON THIS SHEET MUST BE MADE OR CIRCLED IN RED INK WITH DATE AND NAME OF PERSON MAKING CHANGE

Do not extend notes this side of this line

PLEASE RETURN TO
LOS ANGELES COUNTY ENGINEER
403 LOS ANGELES COUNTY ENGINEERING BLDG.

CENTERLINE NOTES
CE 310
76F3095-4/73

PWFB 3728

F.B. ~~4343~~ PG. ~~132~~

42 , 43

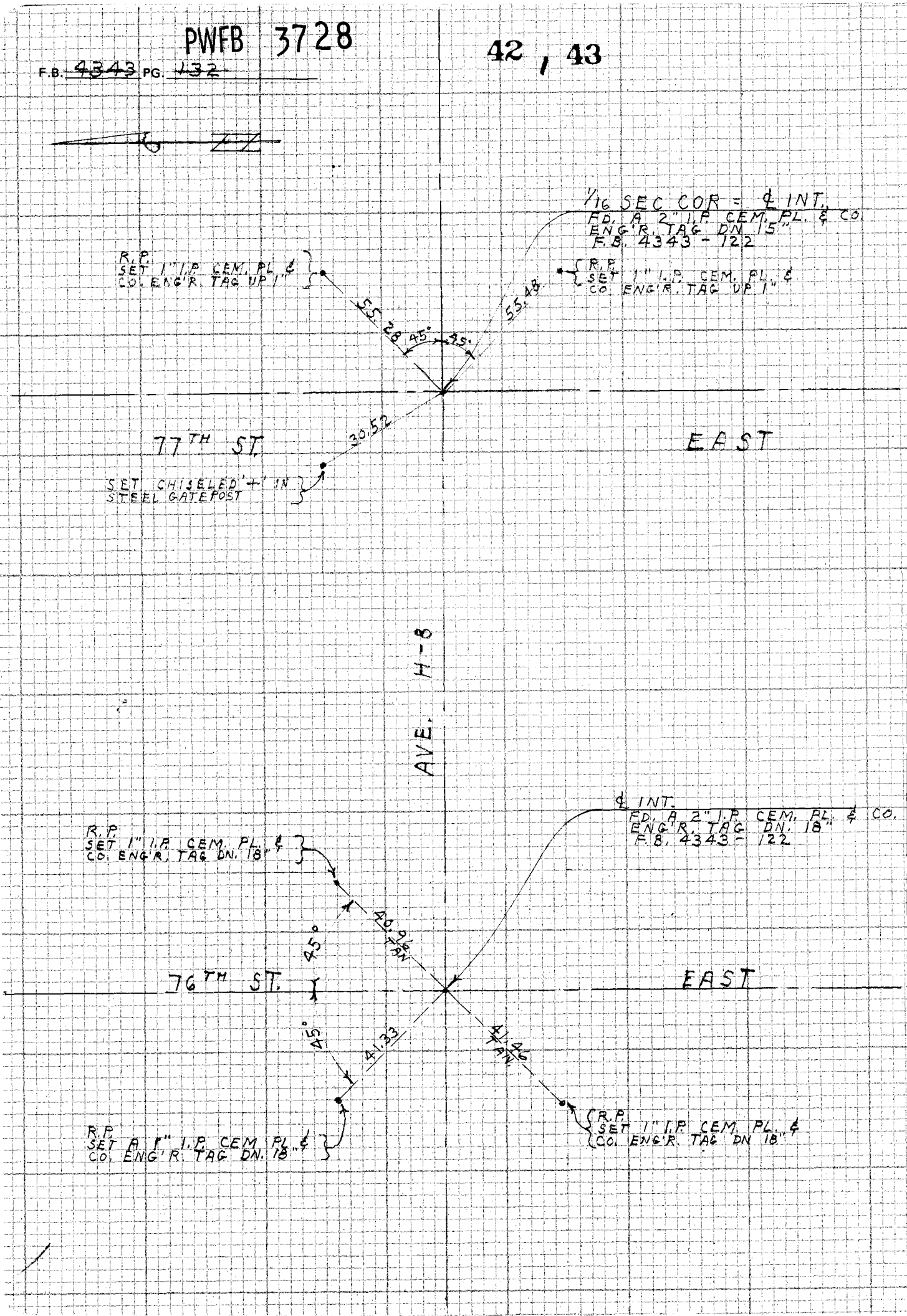

CE 310
76F3095-4/73

PLEASE RETURN TO
LOS ANGELES COUNTY ENGINEER
403 LOS ANGELES COUNTY ENGINEERING BLDG.

Do not extend notes this side of this line

NOTE: ANY ADDITIONS OR CHANGES ON THIS SHEET MUST BE MADE OR CIRCLED IN RED INK WITH DATE AND NAME OF PERSON MAKING CHANGE

W 5708-4

PWFB 3728

44, 45

Notes Ck'd by I. ABE	Survey of TRACT # 30323
Map No. B-5411	JN 1399.99 Tape 019 Std 68 °F
Office Work B. COINS	Surveyed by J. C. PIERCE
Checked R. HILA	Notes J. C. P. Date 4-77
Date	Indexed L. M. PALMER MAY 4 1978

F.B. ~~4343~~ PG. ~~123~~

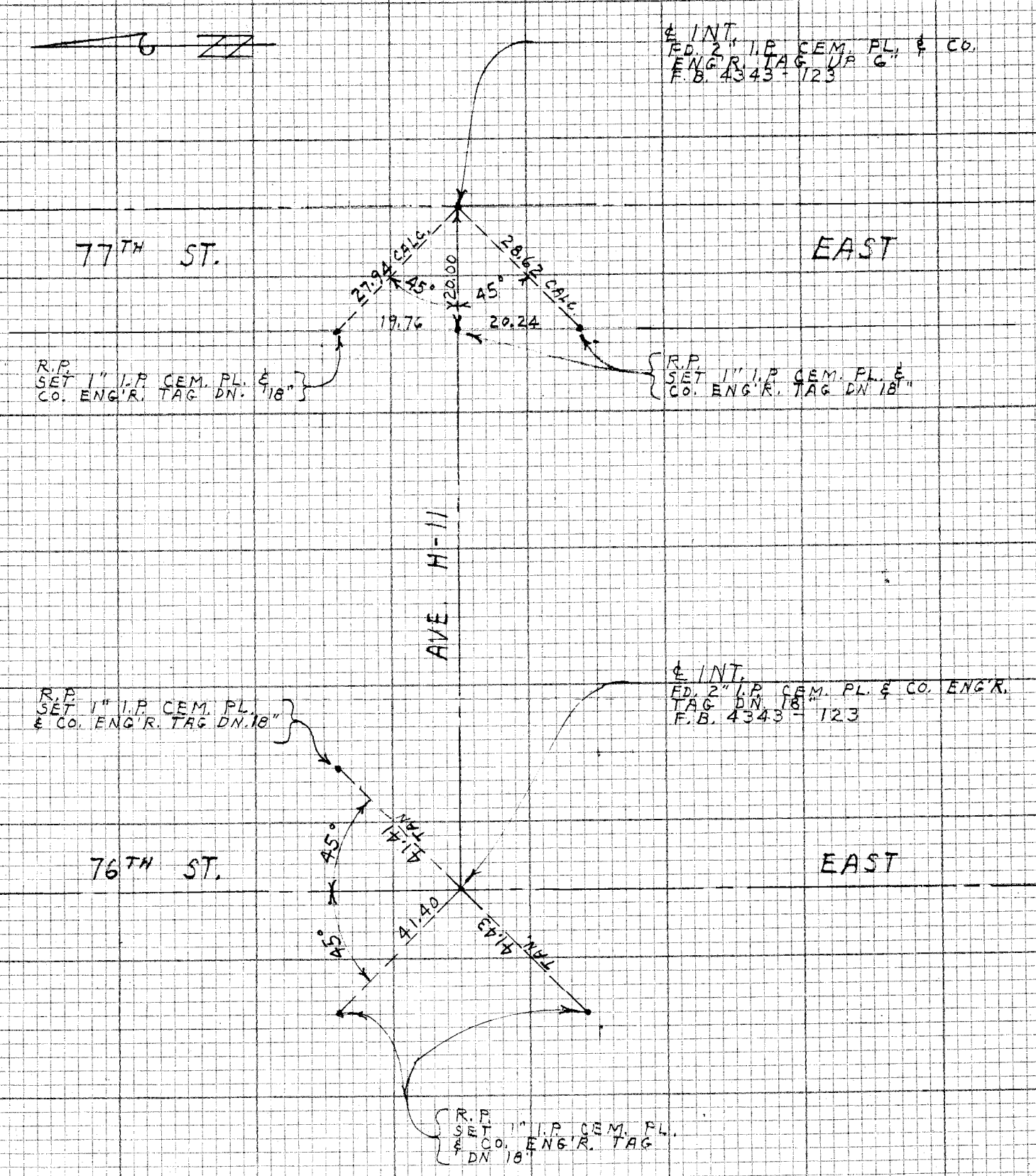

NOTE: ANY ADDITIONS OR CHANGES ON THIS SHEET MUST BE MADE OR CIRCLED IN RED INK WITH DATE AND NAME OF PERSON MAKING CHANGE

Do not extend notes ...is side of this line

PLEASE RETURN TO
LOS ANGELES COUNTY ENGINEER
403 LOS ANGELES COUNTY ENGINEERING BLDG.

CENTERLINE NOTES
CE 310
76F3095-4/73

PWFB 3728

F.B. ~~4343~~ PG. ~~134~~

46 / 47

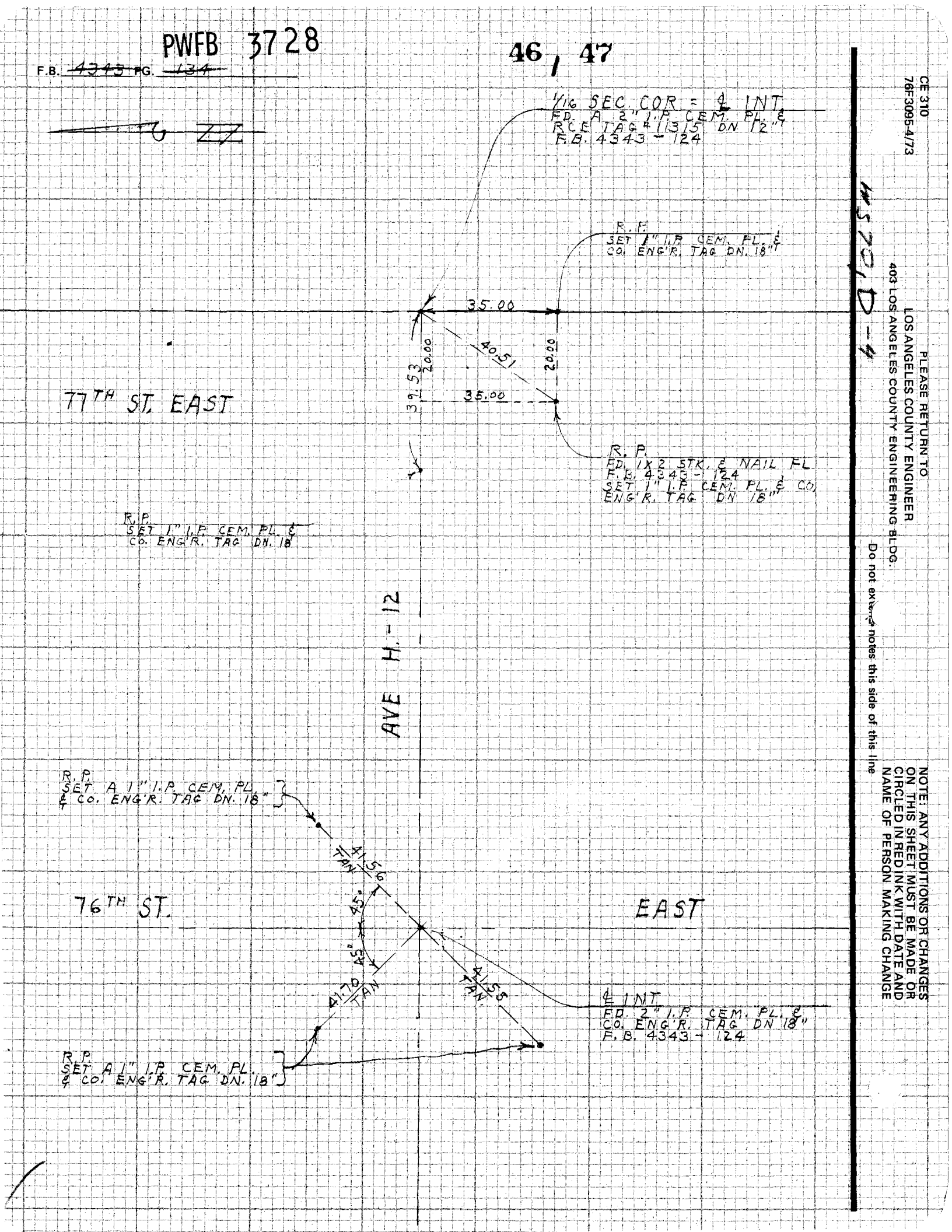

CE 310
76F3095-4/73

PLEASE RETURN TO
LOS ANGELES COUNTY ENGINEER
403 LOS ANGELES COUNTY ENGINEERING BLDG.

Do not extend notes this side of this line

NOTE: ANY ADDITIONS OR CHANGES ON THIS SHEET MUST BE MADE OR CIRCLED IN RED INK WITH DATE AND NAME OF PERSON MAKING CHANGE

PWFB 3728

48, 49

Notes Ck'd by T. ABE	Survey of TRACT # 30323 F.B. 4343 PG. 125
Map No. B-5911	JN 1399.99 Tape 019 Std 68 °F
Office Work B. GOINS	Surveyed by J. C. PIERCE
Checked R. HILARIO	Notes J. C. P. Date 4-78
Date	Indexed T. M. PALMER MAY 4 1978

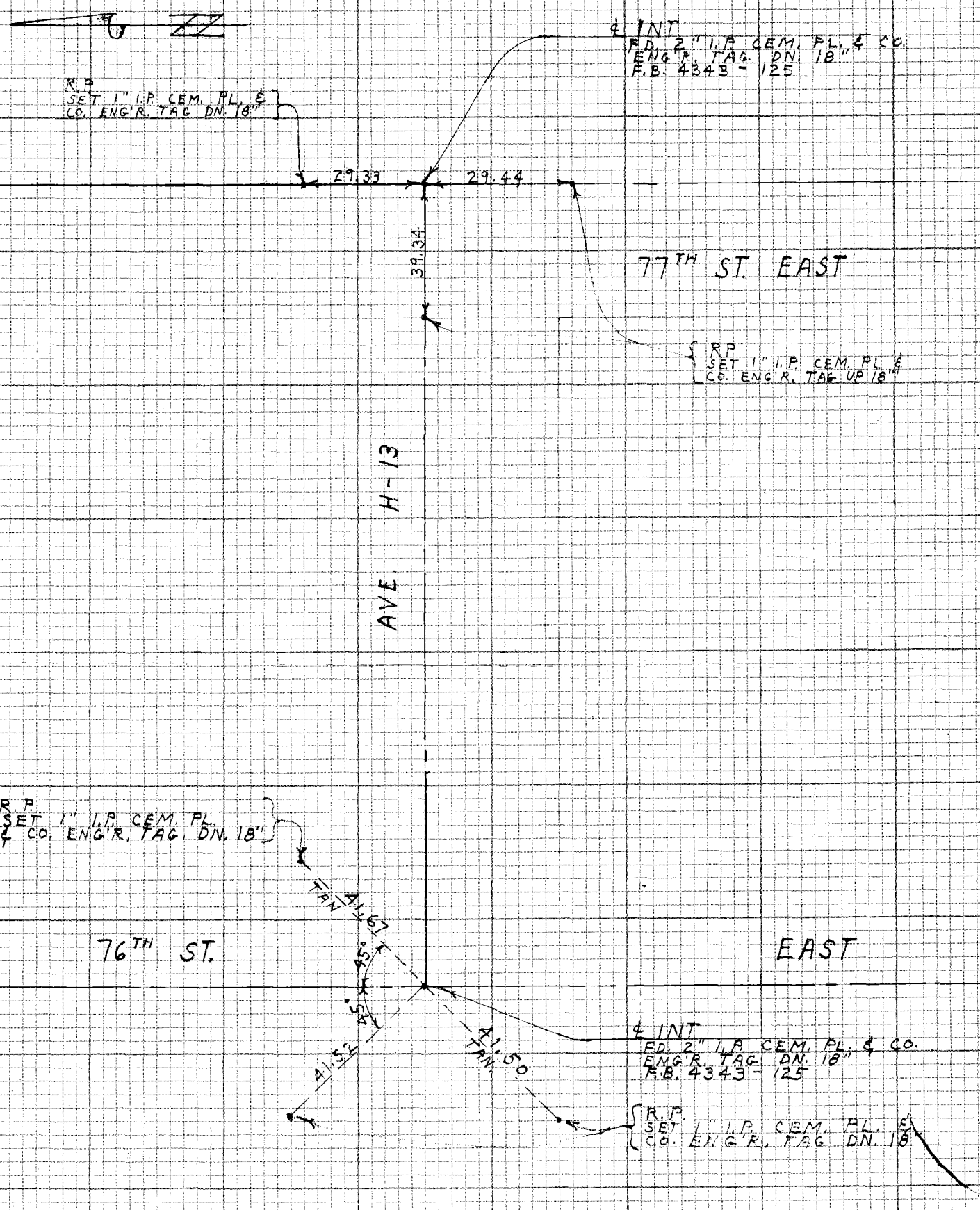

NOTE: ANY ADDITIONS OR CHANGES ON THIS SHEET MUST BE MADE OR CIRCLED IN RED INK WITH DATE AND NAME OF PERSON MAKING CHANGE

Do not extend notes this side of this line

PLEASE RETURN TO
LOS ANGELES COUNTY ENGINEER
403 LOS ANGELES COUNTY ENGINEERING BLDG.

CENTERLINE NOTES
CE 310
76F-3095-4/73

F.B. 4343 PG. 136

CE 310
76F3095-4/73

PLEASE RETURN TO
LOS ANGELES COUNTY ENGINEER
403 LOS ANGELES COUNTY ENGINEERING BLDG.

NOTE: ANY ADDITIONS OR CHANGES ON THIS SHEET MUST BE MADE OR CIRCLED IN RED INK WITH DATE AND NAME OF PERSON MAKING CHANGE

Do not extend notes this side of this line

PWFB 3023

1

Notes Ck'd by D. SAPPELL	Survey of SEC. LINES
Map No.	JN 0302.01 Tape 24 Std 84 °F
Office Work	Surveyed by HUBBARD
Checked	Notes HCH Date 4-18-78
Date	Indexed G. D. BAILEY MAY 31 1978

F.B. 4343 PG. 141

J.N. 0302.01

SECTION LINES

SEC. 7

T5N R12W

SEC 12

T5N R13W

HUBBARD
VAN NESS
TALBOT
RITTER

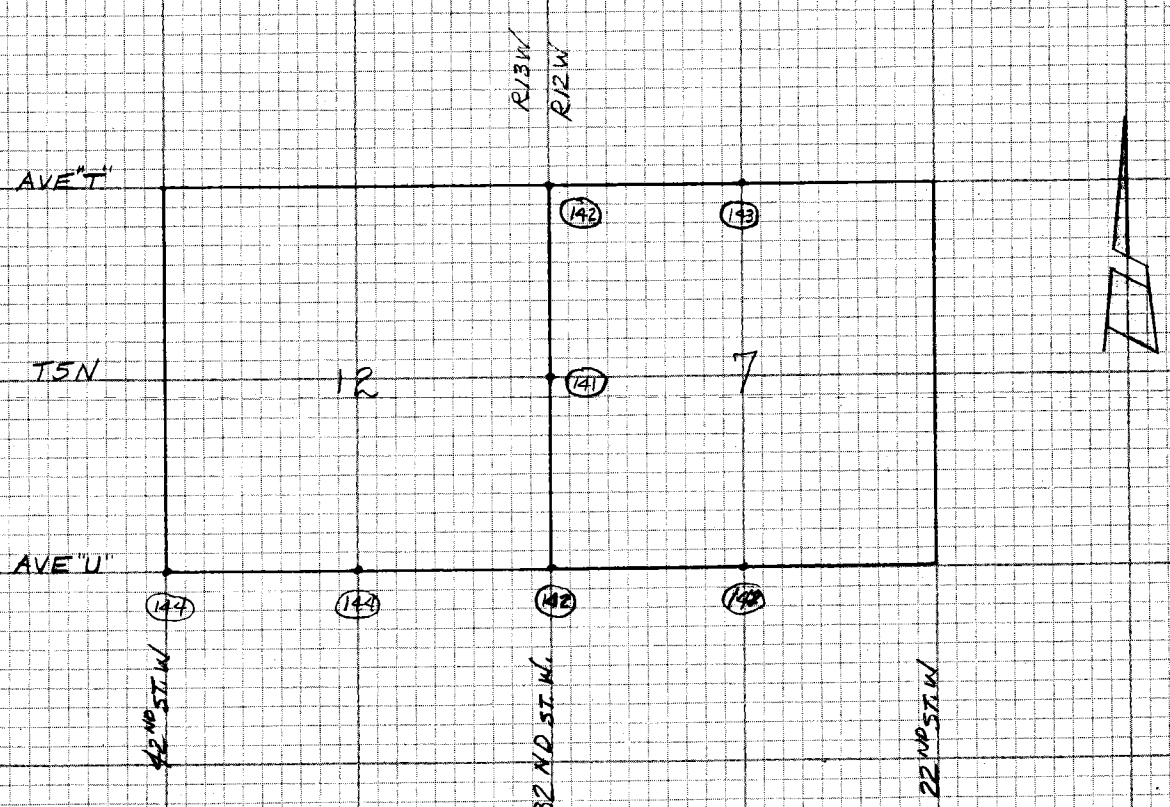

NOTE: ANY ADDITIONS OR CHANGES ON THIS SHEET MUST BE MADE OR CIRCLED IN RED INK WITH DATE AND NAME OF PERSON MAKING CHANGE

Do not extend notes this side of this line

PLEASE RETURN TO
LOS ANGELES COUNTY ENGINEER
403 LOS ANGELES COUNTY ENGINEERING BLDG.

CENTERLINE NOTES
CE 310
76F3095-4/73

X

PWFB 3023

2, 3, 4

F.B. 4343 PG. 142

TO BOT PG 143

H.P.
4173.31 @ 9°02'49" = 4121.39
2620.97 @ 7°39'37" = 2597.58

2597.58
+ 11.46
2609.04

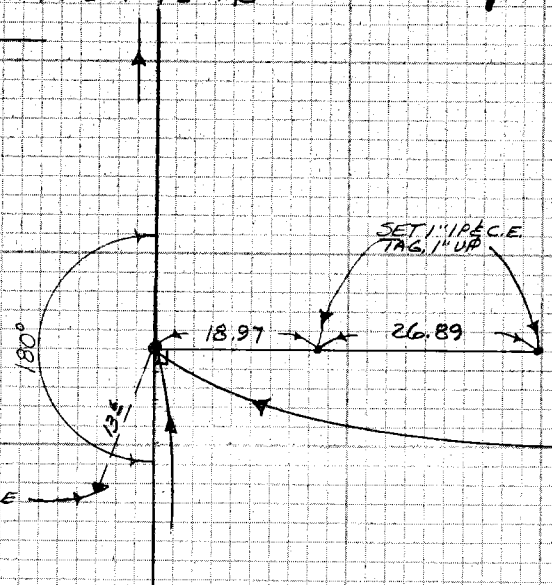

NOTE:
FOR NEW LOCATION
OF AGREEMENT COR
SEE F.B. 4343-160
4-23-79 J.C.P.

32ND ST. WEST

4121.39

2609.04

T=70

51.13 @ 63°46'13" = 45.87 = 45.86
51.30 @ 296 37 33 = 45.86

20.56 @ 292 38 46 = 18.97 = 18.97
20.86 @ 65 27 04 = 18.97

45.86
- 18.97
26.89

I 00°00'27
180 00 38 32
18 02 11 11 39"
198 02 11
M = 18° 01' 39"

T=52°

248.84 @ 267°47'08" = 248.65
248.80 @ 92 09 06 = 248.62 = 248.57
248.70 @ 91 18 59 = 248.63

68.01 @ 110 37 52 = 63.65 = 63.63
68.18 @ 248 57 58 = 63.64

I 00°00'29
180 00 30 30
91 34 50
271 34 55 52 22
II 270 05 32
90 05 23 28
01 39 52
181 39 50 51 23
M = 91 34 22

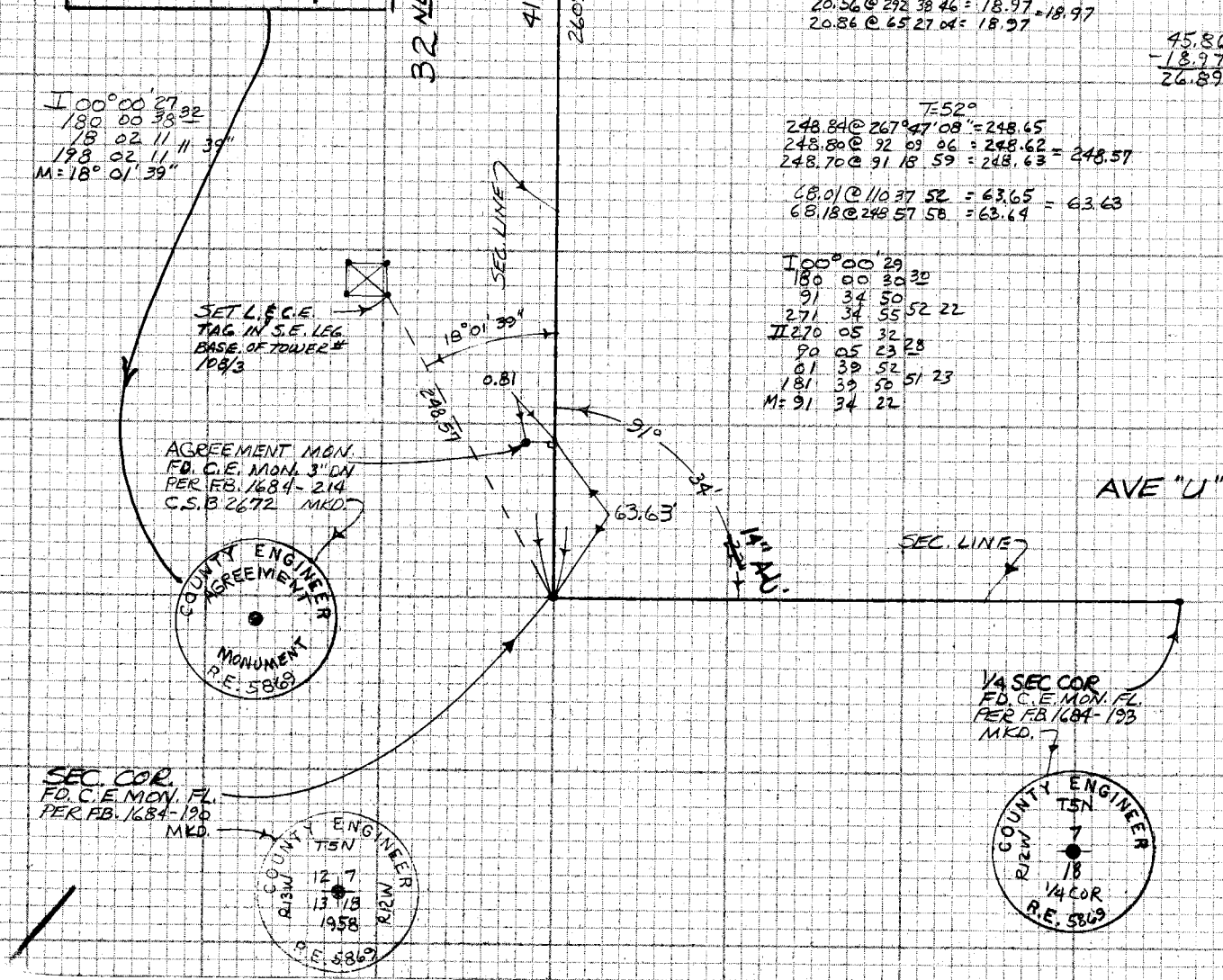

CE 310
76F3095-4/73

W.S. 64, C-4, D-4

PLEASE RETURN TO
LOS ANGELES COUNTY ENGINEER
403 LOS ANGELES COUNTY ENGINEERING BLDG.

Do not extend notes this side of this line

NOTE: ANY ADDITIONS OR CHANGES ON THIS SHEET MUST BE MADE OR CIRCLED IN RED INK WITH DATE AND NAME OF PERSON MAKING CHANGE

PWFB 3023

5 , 6

Notes Ck'd by D. SAPPELL	Survey of SEC LINE
Map No.	JN 0302.01 Tape 24 Std 84 °F
Office Work	Surveyed by HUBBARD
Checked	Notes H.C.H Date 4-18-78
Date	Indexed G. D. BAILEY MAY 31 1978

F.B. 4343 PG. 143

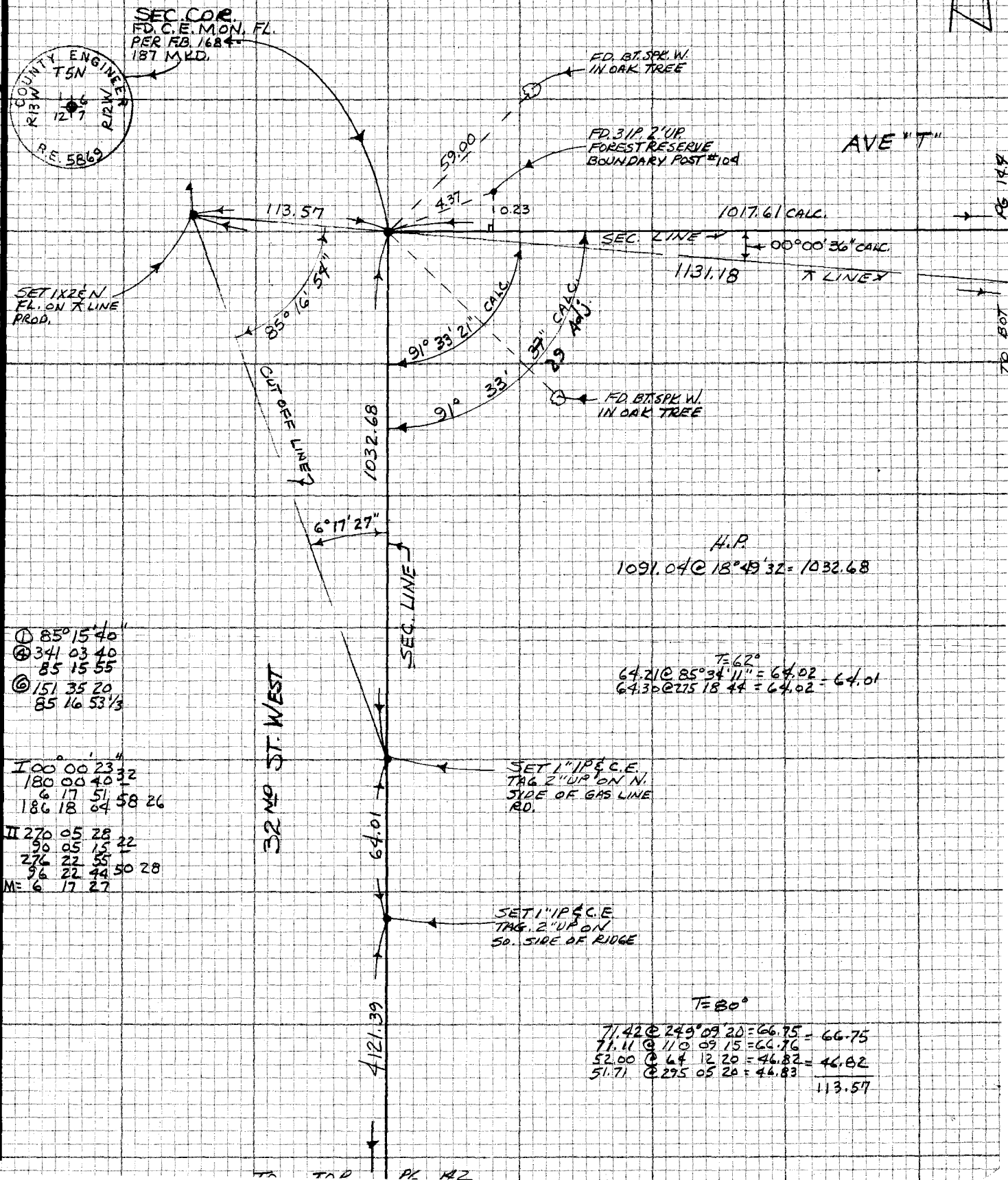

NOTE: ANY ADDITIONS OR CHANGES ON THIS SHEET MUST BE MADE OR CIRCLED IN RED INK WITH DATE AND NAME OF PERSON MAKING CHANGE

Do not extend notes this side of this line

PLEASE RETURN TO
LOS ANGELES COUNTY ENGINEER
403 LOS ANGELES COUNTY ENGINEERING BLDG.

CENTERLINE NOTES
CE 310
76F3095-4/73

CE 310
76F3095-4/73

PLEASE RETURN TO
LOS ANGELES COUNTY ENGINEER
403 LOS ANGELES COUNTY ENGINEERING BLDG.

NOTE: ANY ADDITIONS OR CHANGES ON THIS SHEET MUST BE MADE OR CIRCLED IN RED INK WITH DATE AND NAME OF PERSON MAKING CHANGE

Do not extend notes this side of this line

W.S.64 D-4.

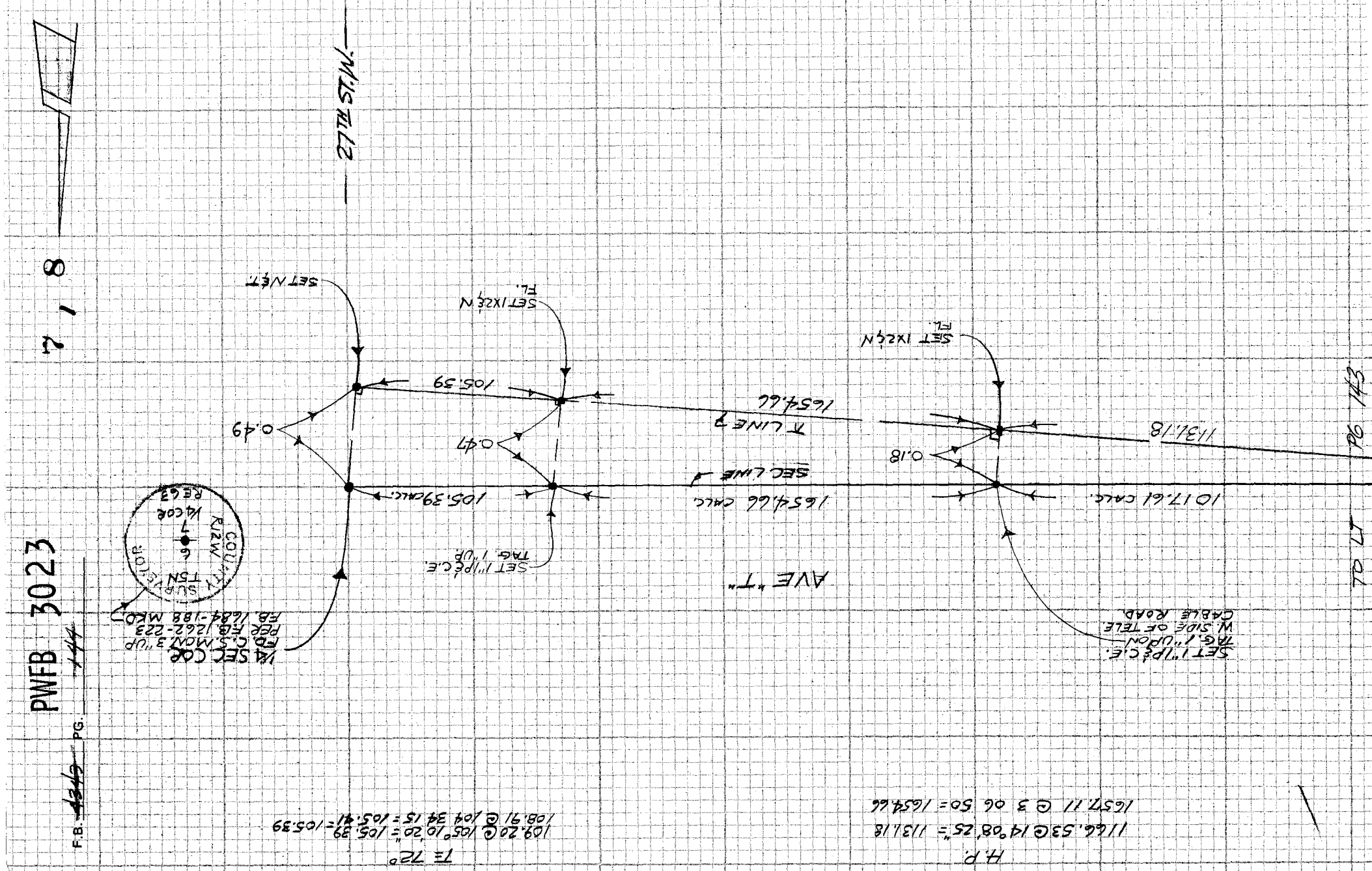

PWFB 3023

F.B. 4343 PG. 144

T = 72°
109.20 @ 105°10'20" = 105.39
108.91 @ 104 34 15 = 105.41 = 105.39

H.P.
1166.53 @ 14°08'25" = 1131.18
1657.11 @ 3 06 50 = 1654.66

CENTERLINE NOTES
CE 310
76F3095-4/73

PLEASE RETURN TO
LOS ANGELES COUNTY ENGINEER
403 LOS ANGELES COUNTY ENGINEERING BLDG.

NOTE: ANY ADDITIONS OR CHANGES ON THIS SHEET MUST BE MADE OR CIRCLED IN RED INK WITH DATE AND NAME OF PERSON MAKING CHANGE

Do not extend notes this side of this line

WS 69 S-9

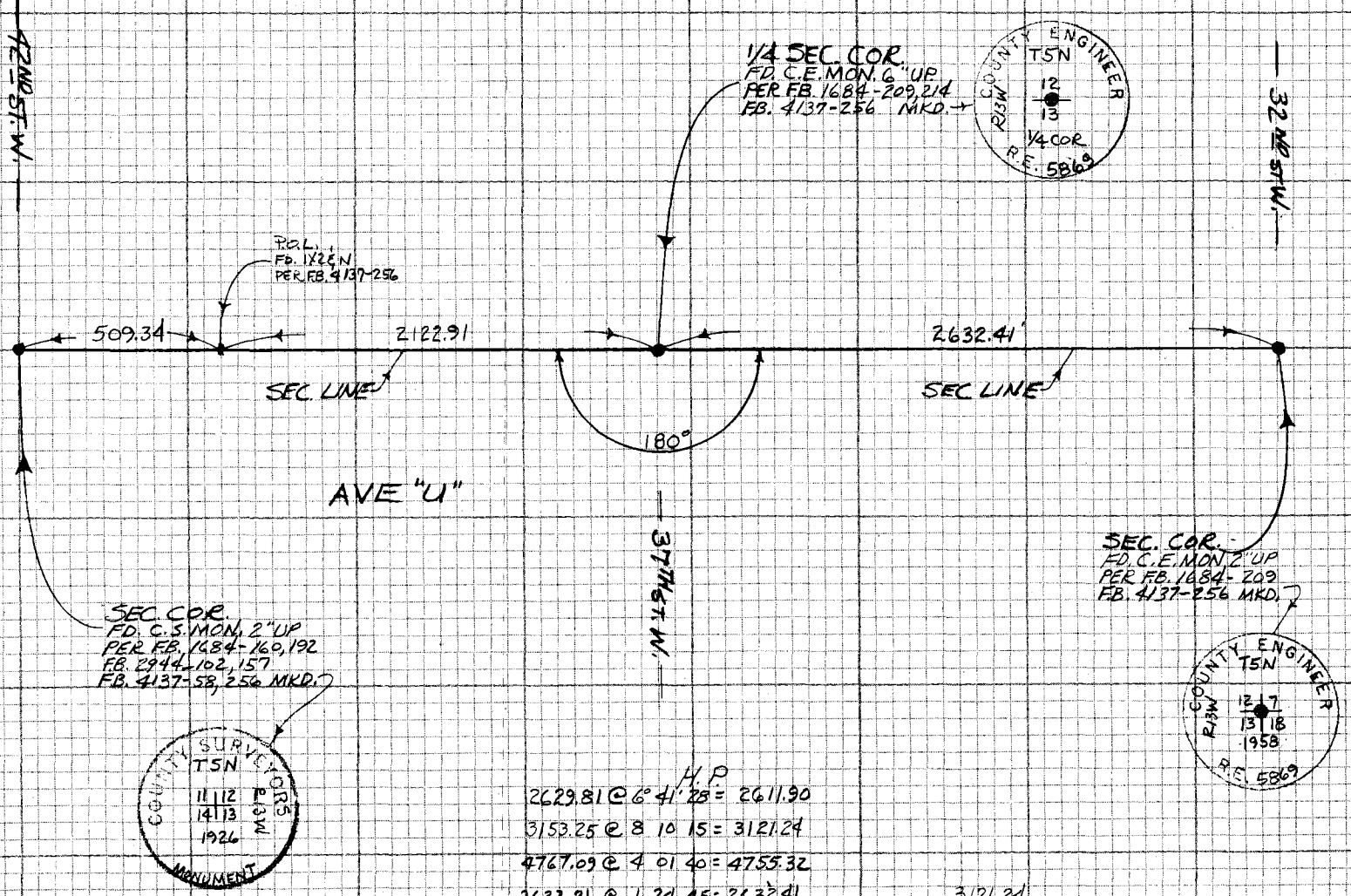

H.P.

2629.81 @ 6° 41' 28" = 2611.90
3153.25 @ 8 10 15 = 3121.24
4767.09 @ 4 01 40 = 4755.32
2633.21 @ 1 24 45 = 2632.41

3121.24
-2611.90
509.34

4755.32
-2632.41
2122.91

PWFB 3023

9

Notes Ck'd by ____
Map No. ____
Office Work ____
Checked ____
Date ____

Survey of SEC. LINES
JN 0302.01 Tape 24 Std 84 °F
Surveyed by HUBBARD
Notes HCH Date 5-2-78
Indexed B.D. BAILEY MAY 31 1978

F.B. ~~4313~~ PG. 144

F.B. 4343 PG. 146

Blank.

CE 310
76F3095-4/73

PLEASE RETURN TO
LOS ANGELES COUNTY ENGINEER
403 LOS ANGELES COUNTY ENGINEERING BLDG.

Do not ~~extend~~ notes this side of this line

NOTE: ANY ADDITIONS OR CHANGES
ON THIS SHEET MUST BE MADE OR
CIRCLED IN RED INK WITH DATE AND
NAME OF PERSON MAKING CHANGE

Notes Ck'd by Duverney	Survey of SEC. LINES T.5N. R.12W. F.B. 4343 PG. 147
Map No.	JN 0302.01 Tape H-P Std °F
Office Work	Surveyed by J. C. PIERCE
Checked	Notes J. C. P. Date 4-11-78
Date 6/7/78	Indexed G. D. BAILEY MAY 31 1978

J. N. 0302.01

CADASTRAL TIES IN

T.5N. R.12W. & T.5N. R.14W.

PARTY

PIERCE

KING

ADAMS

NOTE: ANY ADDITIONS OR CHANGES ON THIS SHEET MUST BE MADE OR CIRCLED IN RED INK WITH DATE AND NAME OF PERSON MAKING CHANGE

Do not extend notes this side of this line

PLEASE RETURN TO
LOS ANGELES COUNTY ENGINEER
403 LOS ANGELES COUNTY ENGINEERING BLDG.

CENTERLINE NOTES
CE 310
76F3095-4/73

CE 310
76F3095-1/73

PLEASE RETURN TO
LOS ANGELES COUNTY ENGINEER
403 LOS ANGELES COUNTY ENGINEERING BLDG.

NOTE: ANY ADDITIONS OR CHANGES ON THIS SHEET MUST BE MADE OR CIRCLED IN RED INK WITH DATE AND NAME OF PERSON MAKING CHANGE

Do not extend notes this side of this line

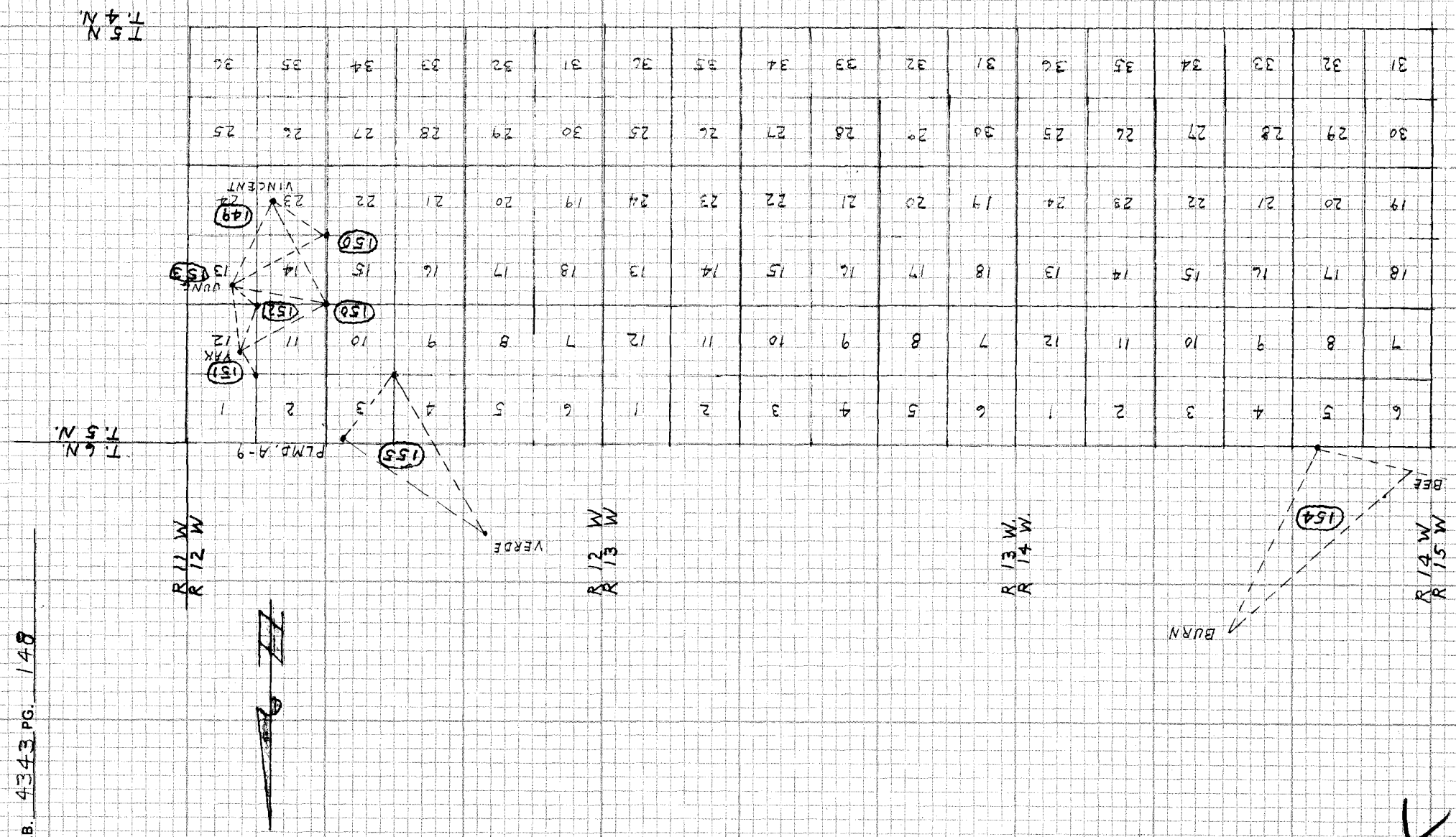

F.B. 4343 PG. 148

Notes Ck'd by Ouverney	Survey of SEC. LINES T5N R12W F.B. 4343 PG. 149
Map No.	JN 0302.01 Tape H-P Std °F
Office Work	Surveyed by J. C. PIERCE
Checked	Notes J. C. P. Date 4-11-78
Date 6/7/78	Indexed G. D. BAILEY MAY 31 1978

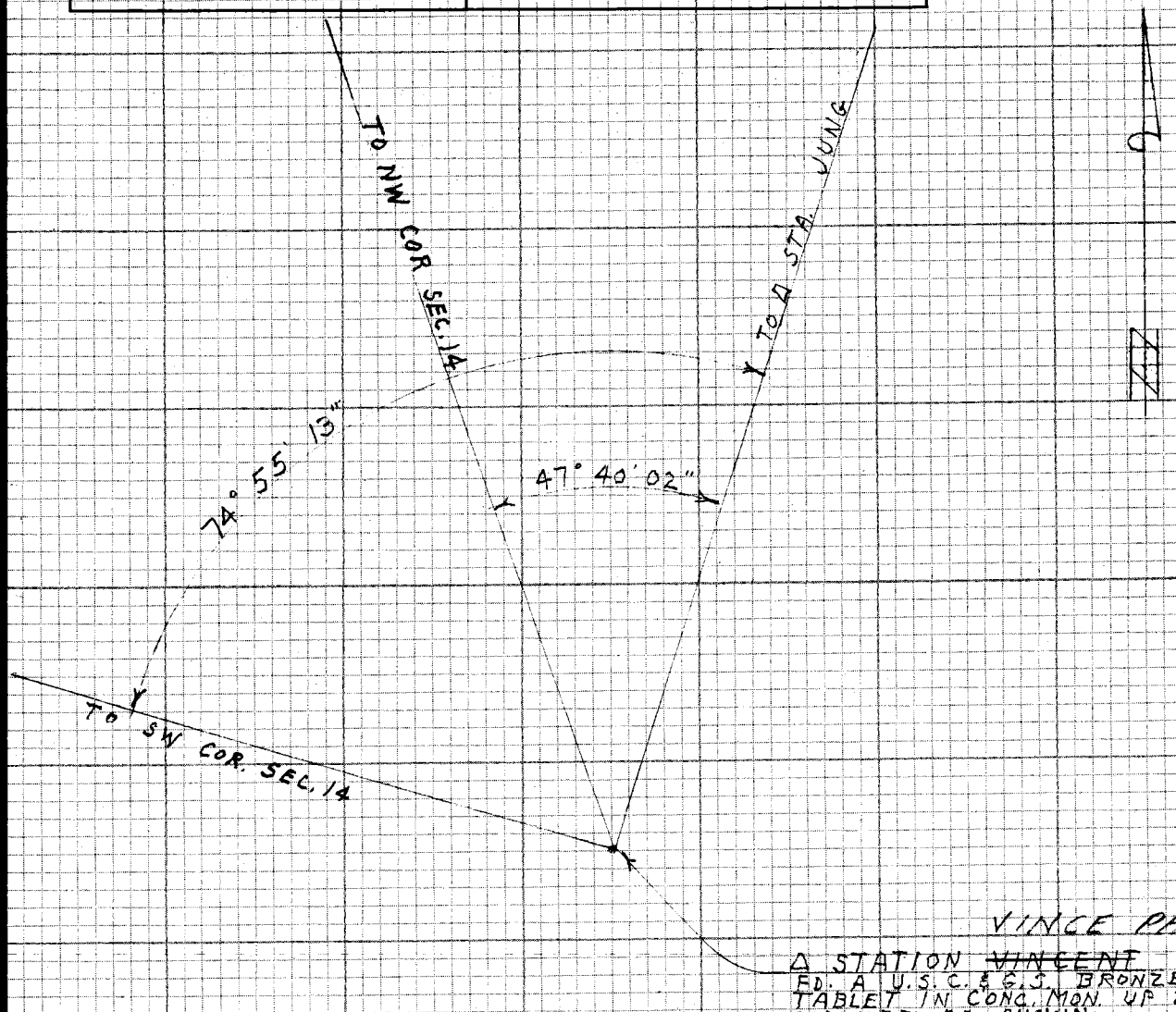

VINCE PAL-C15

△ STATION ~~VINCENT~~
FD. A U.S.C.&G.S. BRONZE
TABLET IN CONC. MON. UP 2"
MARKED AS SHOWN



D	74	55	00
4	295	41	00
	74	55	15
6	89	31	20
AVE	74	55	13

D	47	40	00
4	190	39	50
	47	29	58
6	286	00	16
AVE	47	40	02

NOTE: ANY ADDITIONS OR CHANGES ON THIS SHEET MUST BE MADE OR CIRCLED IN RED INK WITH DATE AND NAME OF PERSON MAKING CHANGE
Do not extend notes this side of this line
PLEASE RETURN TO
LOS ANGELES COUNTY ENGINEER
403 LOS ANGELES COUNTY ENGINEERING BLDG.
CENTERLINE NOTES
CE 310
76F3095-4/73

F.B. 4343 PG. 150



1)	45	09	40
4)	180	39	00
	45	09	45
6)	270	58	20
AVE)	45	09	43

1)	50	22	00
4)	201	28	50
	50	22	12
6)	302	13	15
AVE)	50	22	12

1)	65	42	20
4)	262	49	20
	65	42	20
6)	34	13	40
AVE)	65	42	17

CE 310
76F3095-4/73

PLEASE RETURN TO
LOS ANGELES COUNTY ENGINEER
403 LOS ANGELES COUNTY ENGINEERING BLDG.

65A-225

Do not extend notes this side of this line

NOTE: ANY ADDITIONS OR CHANGES ON THIS SHEET MUST BE MADE OR CIRCLED IN RED INK WITH DATE AND NAME OF PERSON MAKING CHANGE

Notes Ck'd by Ouvernoy	Survey of SEC. LINES T5N R12W	F.B. 4343 PG. 151
Map No.	JN 0302.01 Tape Std °F	
Office Work	Surveyed by J. C. PIERCE	
Checked	Notes J. C. P. Date 4-11-78	
Date 6/7/78	Indexed G. D. BAILEY MAY 31 1978	

NOTE: ANY ADDITIONS OR CHANGES ON THIS SHEET MUST BE MADE OR CIRCLED IN RED INK WITH DATE AND NAME OF PERSON MAKING CHANGE

Do not extend notes this side of this line

PLEASE RETURN TO
LOS ANGELES COUNTY ENGINEER
403 LOS ANGELES COUNTY ENGINEERING BLDG.

CENTERLINE NOTES
CE 310
76F3095-4/73

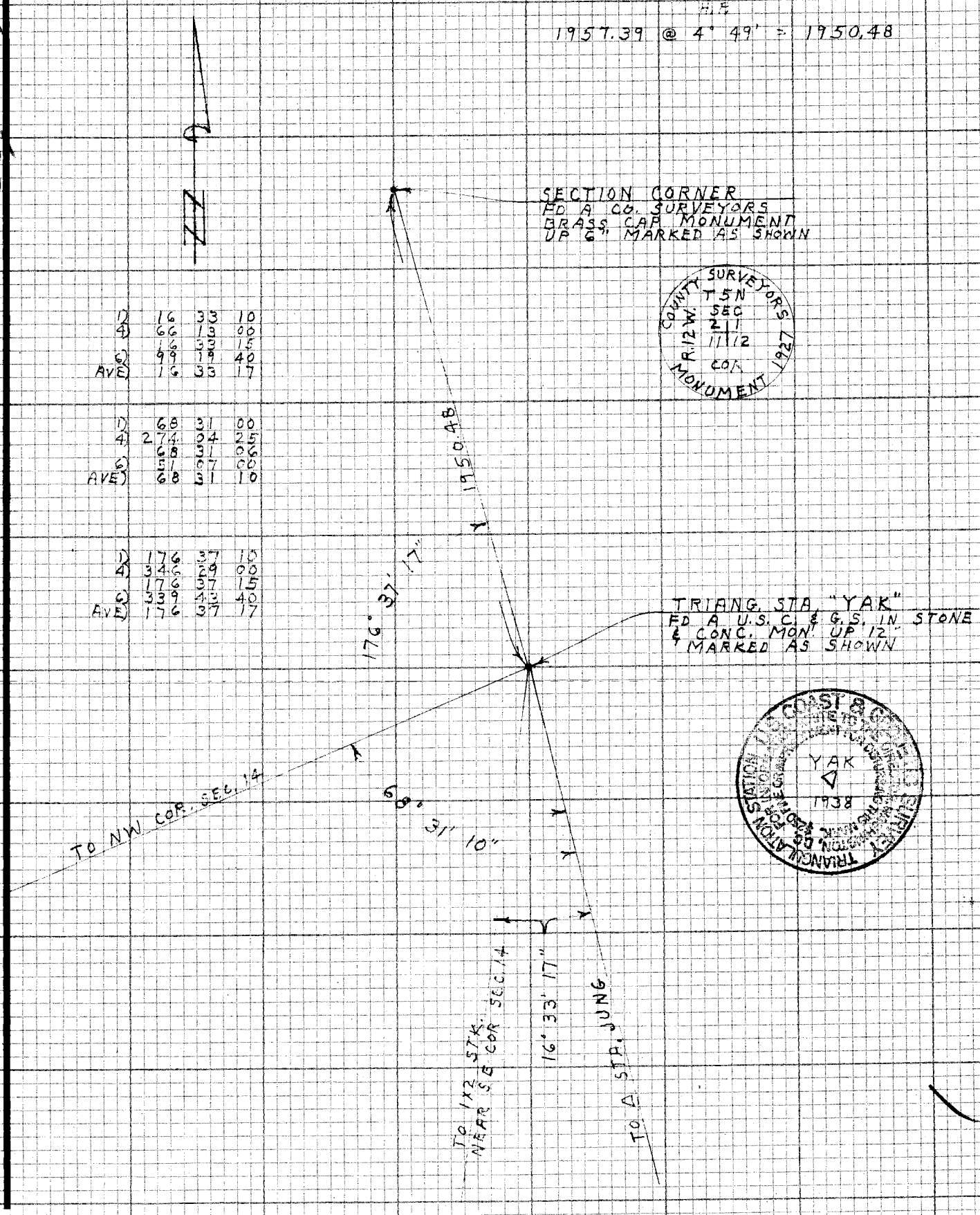

F.B. 4343 PG. 152

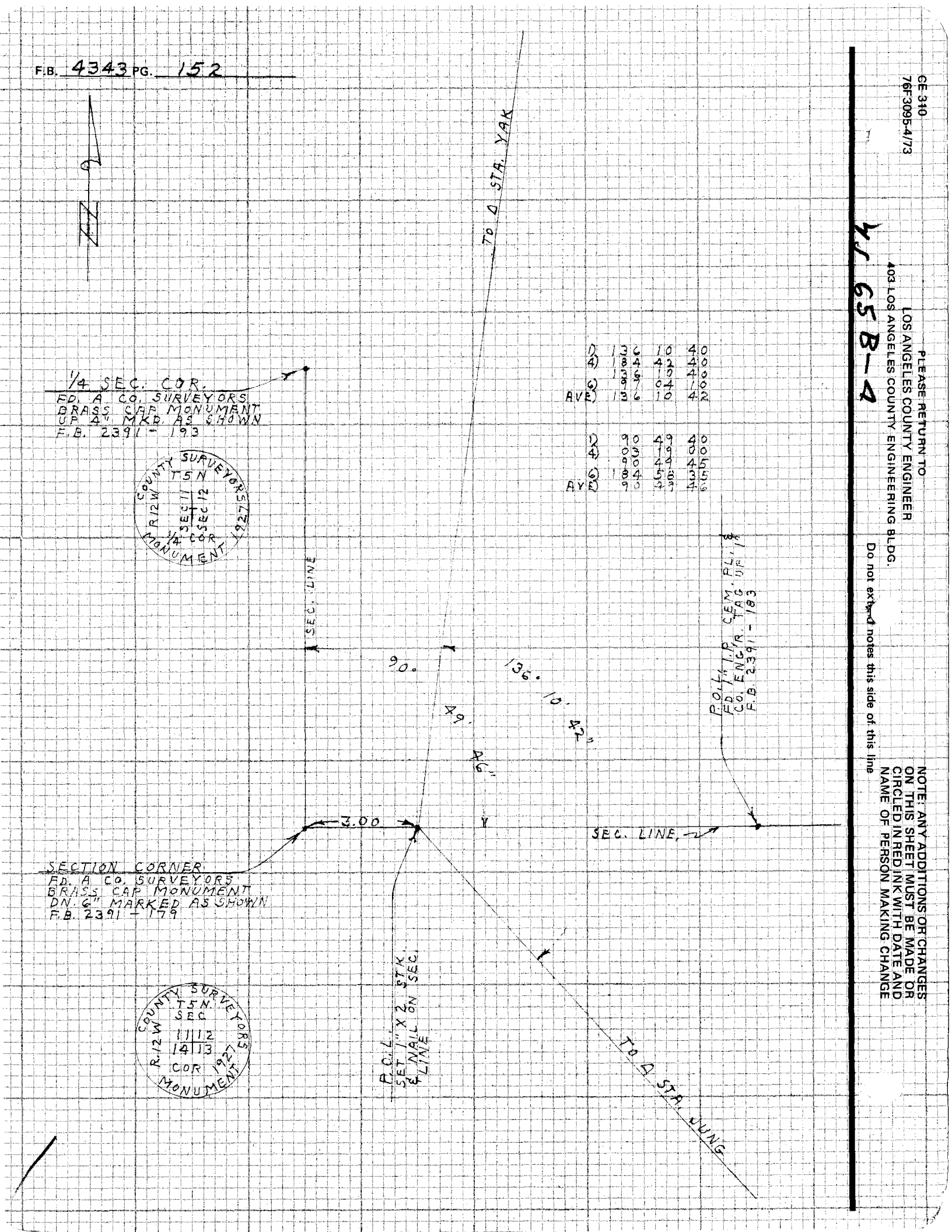

D)	136	10	40	
4)	136	42	40	
	136	10	40	
6)	136	10	42	
AVE)	136	10	42	

D)	90	49	40	
4)	90	49	40	
	90	49	45	
6)	90	49	45	
AVE)	90	49	43	

CE 310
76F3095-4/73

PLEASE RETURN TO
LOS ANGELES COUNTY ENGINEER
403 LOS ANGELES COUNTY ENGINEERING BLDG.

Yr 65 B-4

Do not extend notes this side of this line

NOTE! ANY ADDITIONS OR CHANGES ON THIS SHEET MUST BE MADE OR CIRCLED IN RED INK WITH DATE AND NAME OF PERSON MAKING CHANGE

Notes Ck'd by Duvernoy	Survey of SEC. LINES T. 5 N. R. 12 W. F.B. 4343 PG. 153
Map No.	JN 0302.01 Tape Std °F
Office Work	Surveyed by J. C. PIERCE
Checked	Notes J. C. P. Date 4-11-78
Date 6/7/78	Indexed B. D. BAILEY MAY 31 1978

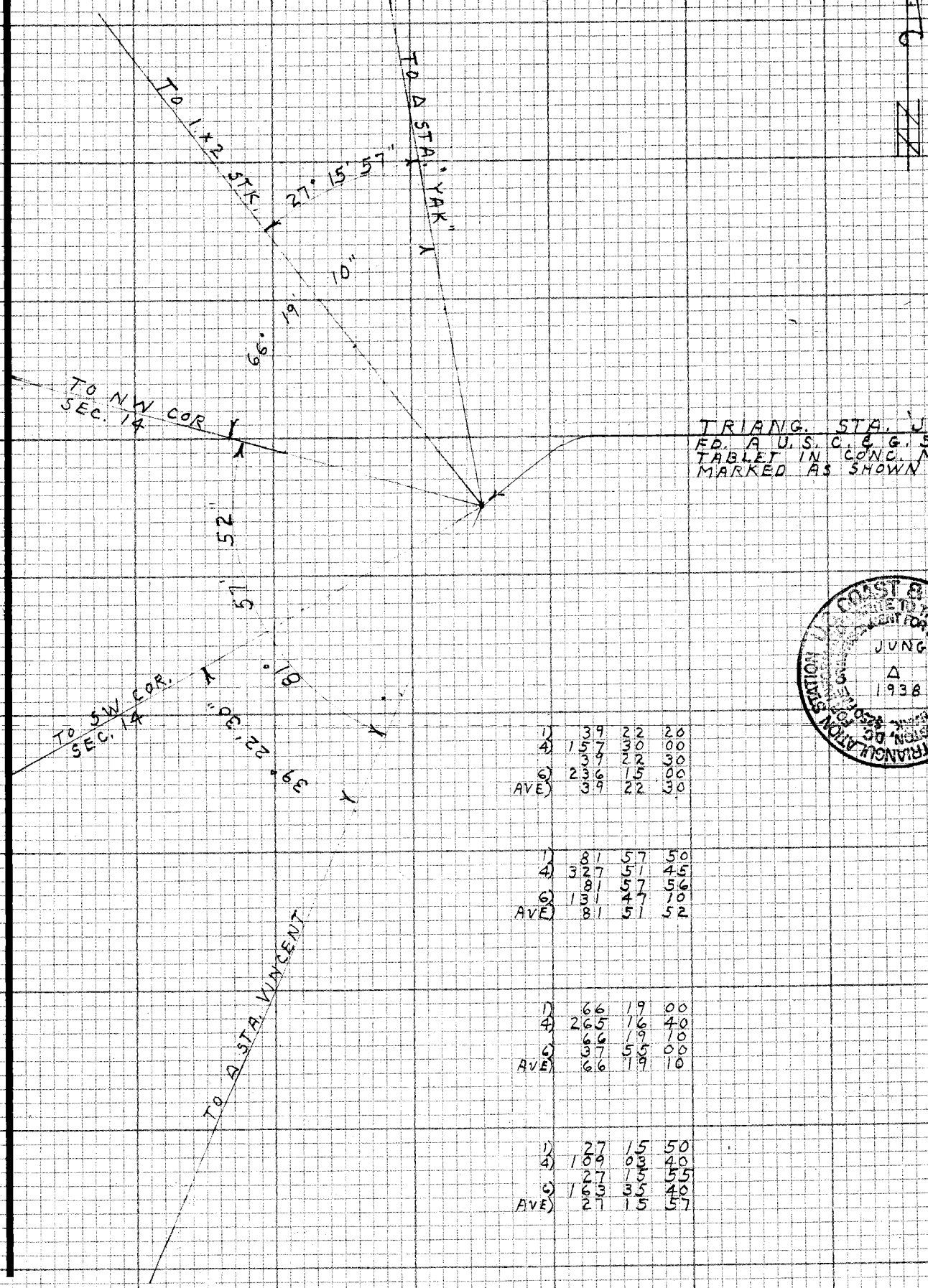

1)	39	22	20
4)	157	30	00
	39	22	30
6)	236	15	00
AVE)	39	22	30

1)	81	57	50
4)	327	51	45
	81	57	56
6)	131	47	10
AVE)	81	51	52

1)	66	19	00
4)	265	16	40
	66	19	10
6)	37	55	00
AVE)	66	19	10

1)	27	15	50
4)	109	03	40
	27	15	55
6)	153	35	40
AVE)	27	15	57

NOTE: ANY ADDITIONS OR CHANGES ON THIS SHEET MUST BE MADE OR CIRCLED IN RED INK WITH DATE AND NAME OF PERSON MAKING CHANGE

Do not extend notes this side of this line

PLEASE RETURN TO
LOS ANGELES COUNTY ENGINEER
403 LOS ANGELES COUNTY ENGINEERING BLDG.

CENTERLINE NOTES
CE 310
76F3095-4/73

F.B. 4343 PG. 154

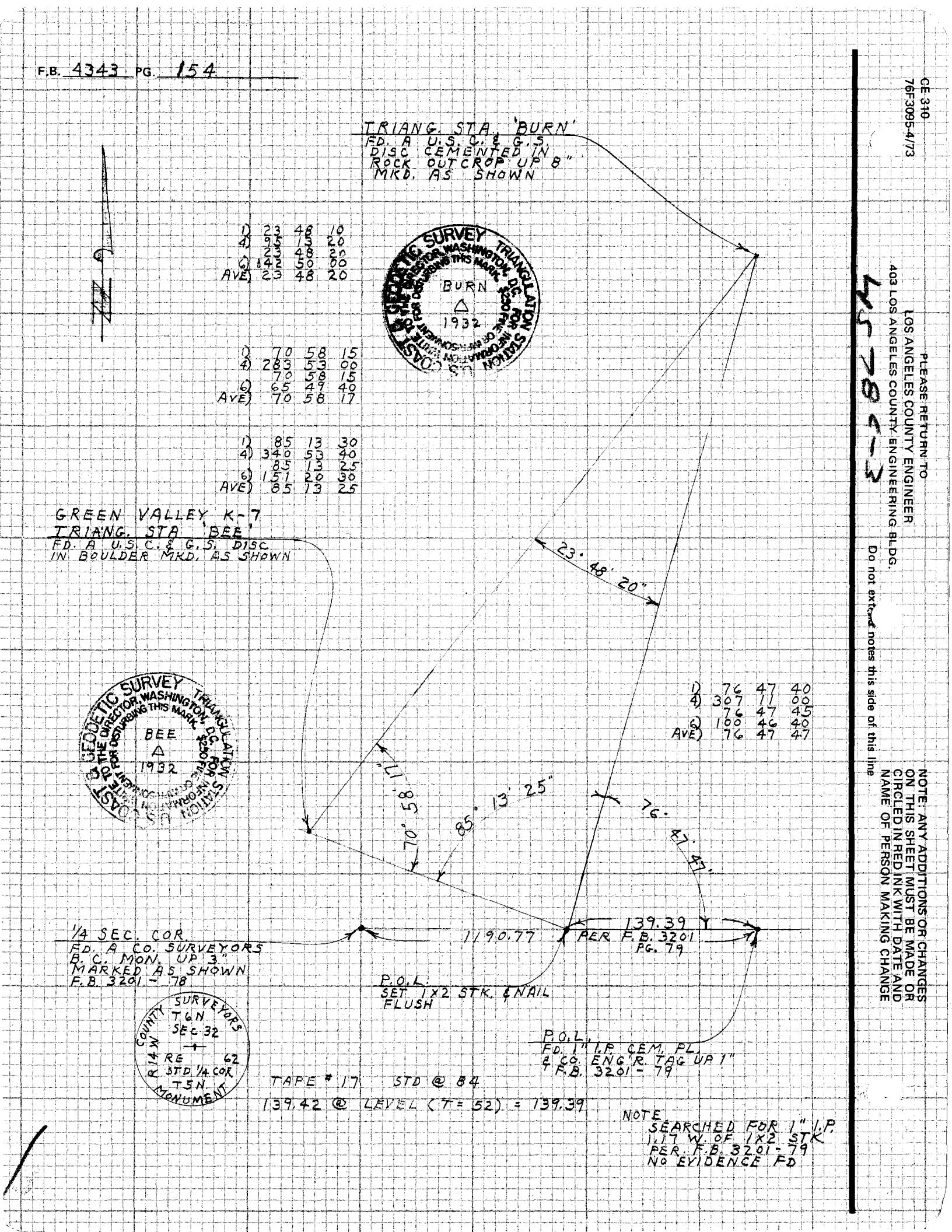

CE 310
76F3095-4/73
PLEASE RETURN TO
LOS ANGELES COUNTY ENGINEER
403 LOS ANGELES COUNTY ENGINEERING BLDG.
Do not extend notes this side of this line
NOTE: ANY ADDITIONS OR CHANGES ON THIS SHEET MUST BE MADE OR CIRCLED IN RED INK WITH DATE AND NAME OF PERSON MAKING CHANGE

Notes Ck'd by Duvernoi	Survey of SEC. LINES T.5N. R.12W. F.B. 4343 PG. 155
Map No.	JN 0302.01 Tape H.P. Std °F
Office Work	Surveyed by J. C. PIERCE
Checked	Notes J. C. P. Date 4-78
Date 6/7/78	Indexed G. D. BAILEY MAY 31 1978

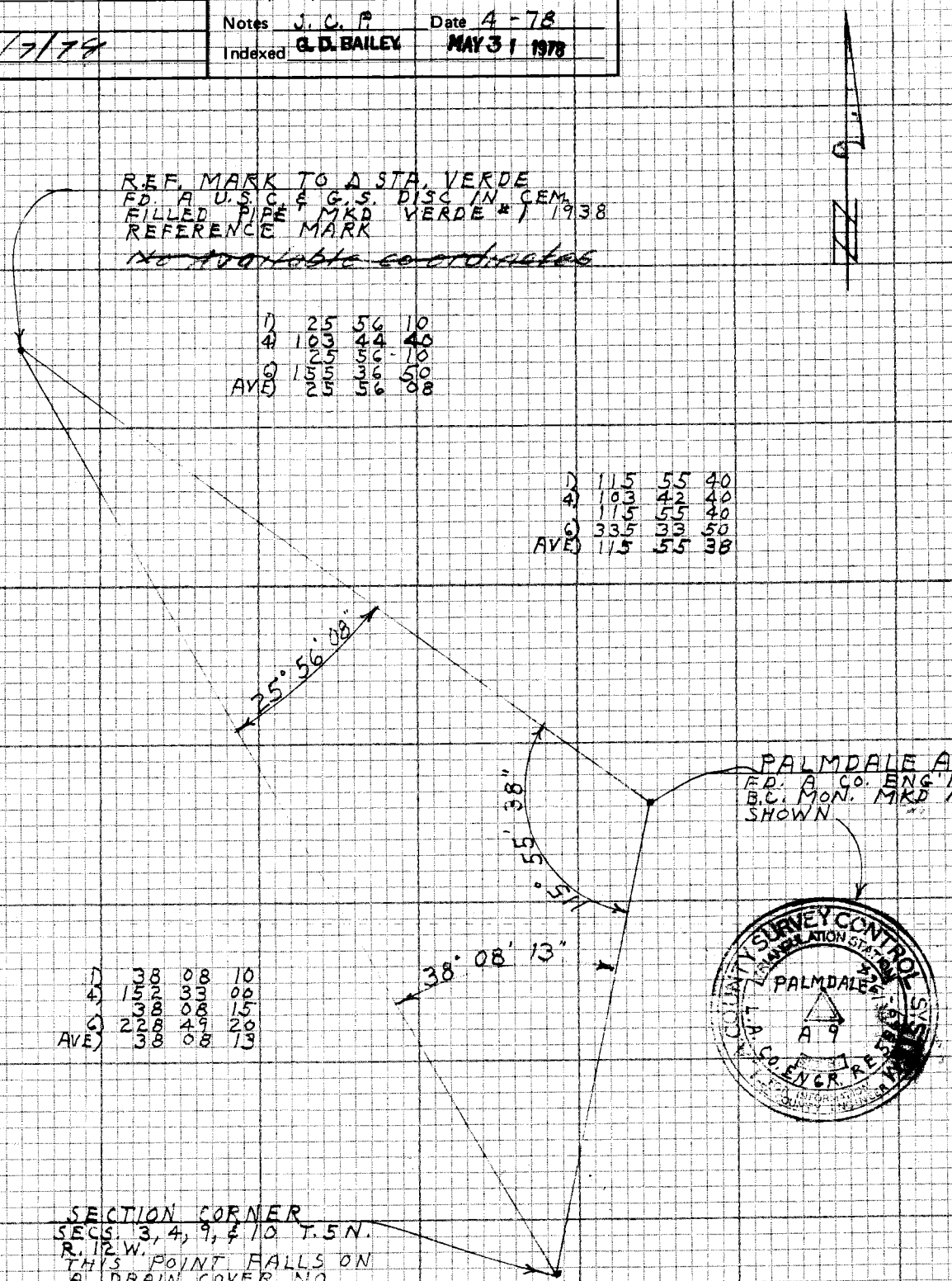

NOTE: ANY ADDITIONS OR CHANGES ON THIS SHEET MUST BE MADE OR CIRCLED IN RED INK WITH DATE AND NAME OF PERSON MAKING CHANGE

Do not extend notes this side of this line

PLEASE RETURN TO
LOS ANGELES COUNTY ENGINEER
403 LOS ANGELES COUNTY ENGINEERING BLDG.

CENTERLINE NOTES
CE 310
76F3095-4/73

CE 310
76F3095-4/73

PLEASE RETURN TO
LOS ANGELES COUNTY ENGINEER
403 LOS ANGELES COUNTY ENGINEERING BLDG.

NOTE: ANY ADDITIONS OR CHANGES ON THIS SHEET MUST BE MADE OR CIRCLED IN RED INK WITH DATE AND NAME OF PERSON MAKING CHANGE

Do not enter notes this side of this line

F.B. 4343 PG. 156

PWFB 3022

3 , 4 , 5

Notes Ck'd by	Survey of SEC. 12 T.5N. R.13W. F.B. ~~4343~~ PG. ~~157~~
Map No.	JN 0302.01 Tape Std. 68 °F
Office Work	Surveyed by J. C. PIERCE
Checked	Notes J. C. PIERCE Date 4-23-79
Date	Indexed H. HOLMAN MAY 1 1979

J.N. 0302.01

SECTION 12 T.5N. R.13W.

RELOCATION OF AGREEMENT CORNER

PIERCE
ALBRIGHT
PYLE

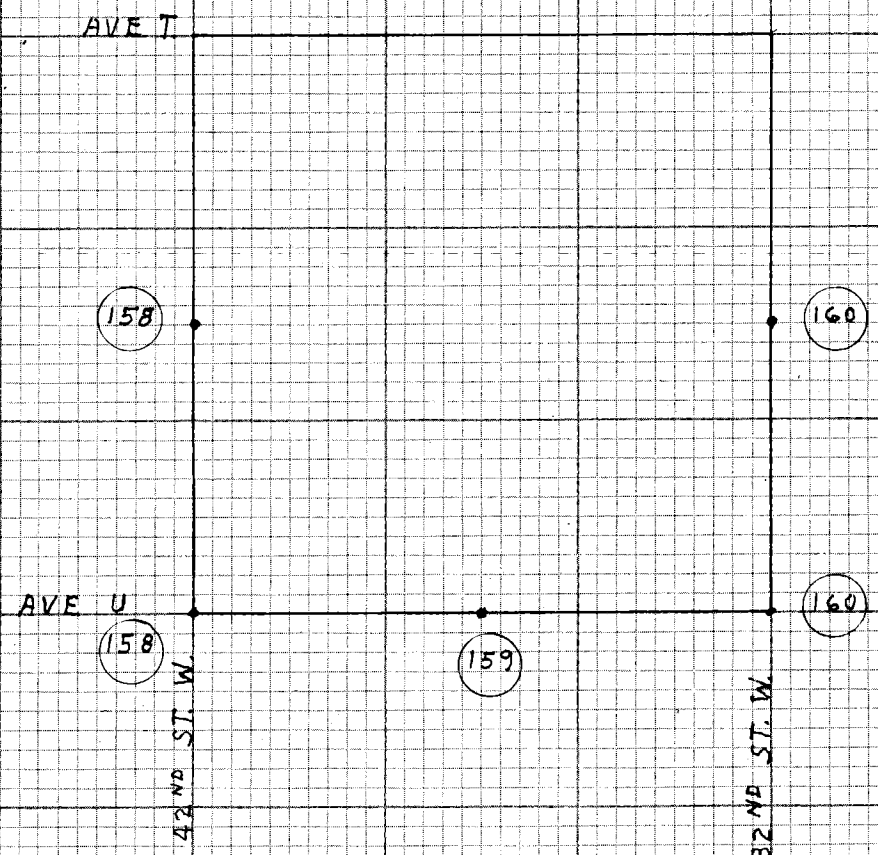

NOTE: ANY ADDITIONS OR CHANGES ON THIS SHEET MUST BE MADE OR CIRCLED IN RED INK WITH DATE AND NAME OF PERSON MAKING CHANGE

Do not extend notes this side of this line

PLEASE RETURN TO
LOS ANGELES COUNTY ENGINEER
403 LOS ANGELES COUNTY ENGINEERING BLDG.

CENTERLINE NOTES
CE 310
76F 3095-4/73

PWFB 3022

6 , 7

F.B. ~~4343~~ PG. ~~158~~

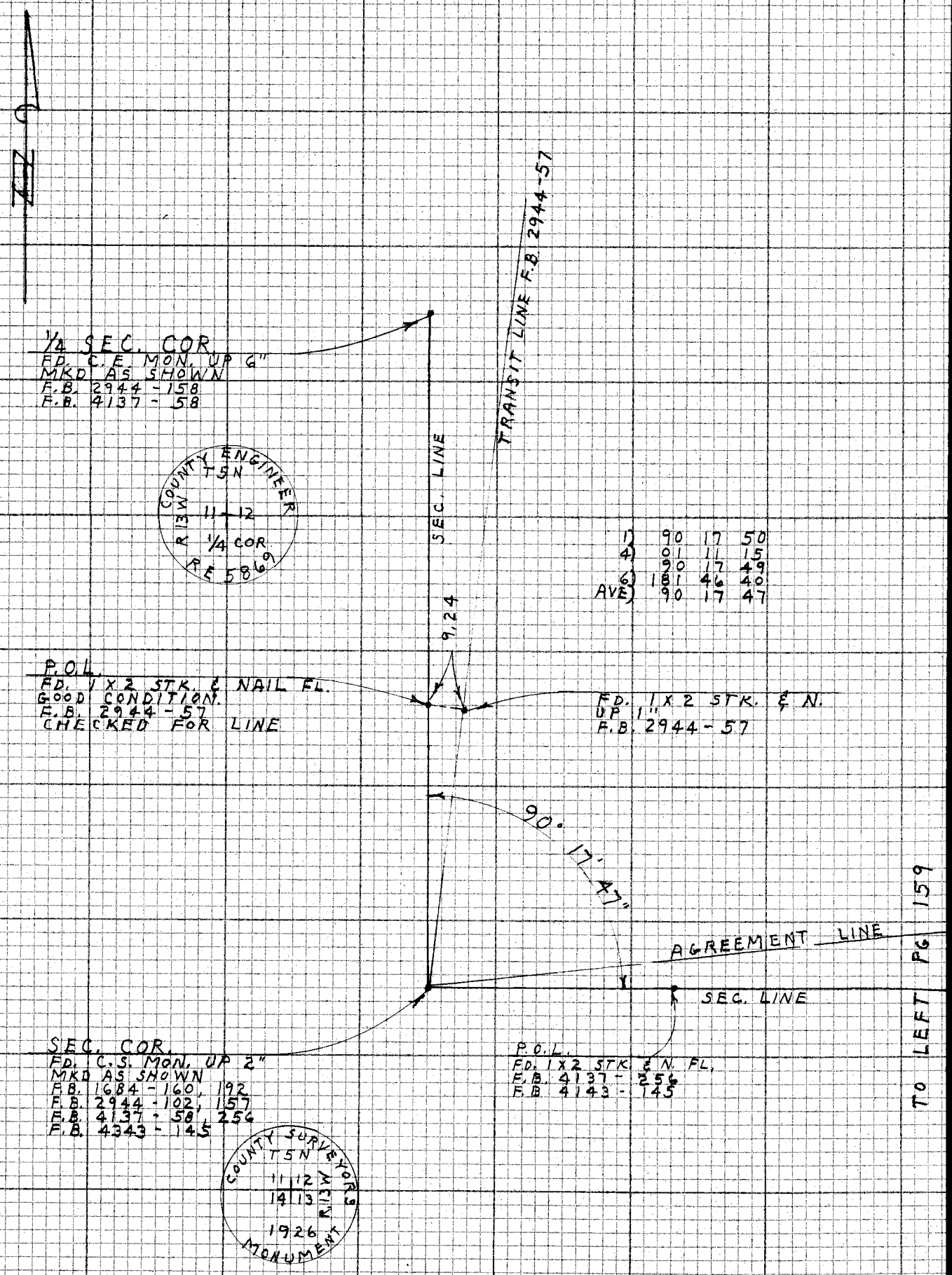

TO LEFT PG 159

NOTE: ANY ADDITIONS OR CHANGES ON THIS SHEET MUST BE MADE OR CIRCLED IN RED INK WITH DATE AND NAME OF PERSON MAKING CHANGE

Do not exte / notes this side of this line

PLEASE RETURN TO
LOS ANGELES COUNTY ENGINEER
403 LOS ANGELES COUNTY ENGINEERING BLDG.

CE 310
76F3095-4/73

PWFB 3022

8 , 9

Notes Ck'd by	Survey of SEC. 12 T5N R13W
Map No.	JN 03020 Tape 60 Std 68 °F
Office Work	Surveyed by J.C. PIERCE
Checked	Notes J.C. PIERCE Date 4-23-79
Date	Indexed H. HOLMAN MAY 1 1979

F.B. ~~4343~~ PG. ~~159~~

NOTE: ANY ADDITIONS OR CHANGES ON THIS SHEET MUST BE MADE OR CIRCLED IN RED INK WITH DATE AND NAME OF PERSON MAKING CHANGE

Do not extend notes this side of this line

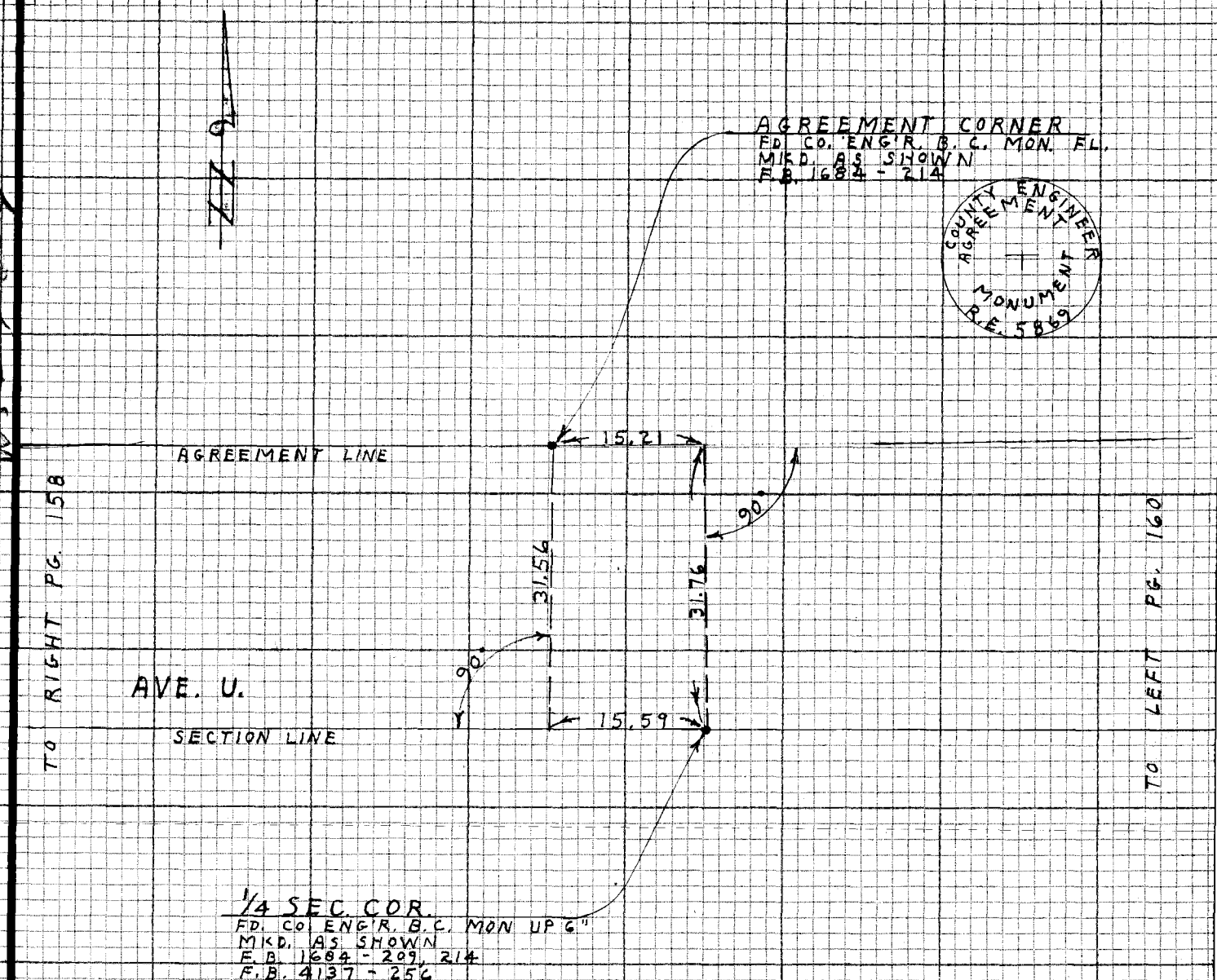

COUNTY ENGINEER
T5N
12
R13W
13
1/4 COR
R.E. 5869

31.56 @ LEV. (T = 70) = 31.56
15.59 @ LEV. (T = 70) = 15.59
31.76 @ LEV. (T = 70) = 31.76
15.21 @ LEV. (T = 70) = 15.21

PLEASE RETURN TO
LOS ANGELES COUNTY ENGINEER
403 LOS ANGELES COUNTY ENGINEERING BLDG.

CENTERLINE NOTES
CE 310
76F3095-4/73

F.B. 4343 PG. 160

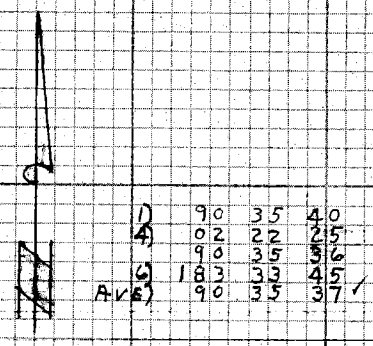

D	90	35	40
4	02	22	25
	90	35	36
6	183	33	45
AVE	90	35	37 ✓

1/4 SEC. COR.
FD. A CO. ENG'R. B.C. MON. FL.
MKD. AS SHOWN
F.B. 4343 - 142

COUNTY ENGINEER
T 5 N
R 13 W 12 | 7 R 12 W
1/4 COR
R.E. 5869

SEC. LINE

FD. A CO. ENG'R. B.C.
MON. FL. MKD AS
SHOWN
F.B. 1684 - 214
F.B. 4343 - 142
REMOVED
4-23-79

COUNTY ENGINEER
AGREEMENT
MONUMENT
R.E. 5869

90° 35' 37"

AGREEMENT MON.
SET A CO. ENG'R. B.C. MON.
FL. BY INTERSECTION
MKD. AS SHOWN

COUNTY ENGINEER
AGREEMENT
MONUMENT
R.E. 5869

0.82
PROD.

AGREEMENT LINE

D	89	53	50
4	359	35	20
	89	53	50
6	179	22	50
AVE	89	53	48 ✓

89° 53' 48"

63.63

AVE. U.
SEC. LINE

SEC. COR
FD. A CO. ENG'R. B.C. MON
FL. MKD. AS SHOWN
F.B. 1684 - 190, 209, 214
F.B. 4343 - 142, 145

COUNTY ENGINEER
T 5 N
R 13 W 12 | 7 R 12 W
13 | 18
1958
R.E. 5869

0.82 @ LEV (T = 68) = 0.82
67.04 @ 18° 21' (T = 68) = 63.63
66.63 @ 17° 15' (T = 68) = 63.63

CE 310
76F3095-4/73

PLEASE RETURN TO
LOS ANGELES COUNTY ENGINEER
403 LOS ANGELES COUNTY ENGINEERING BLDG.

Do not exceed notes this side of this line

NOTE: ANY ADDITIONS OR CHANGES ON THIS SHEET MUST BE MADE OR CIRCLED IN RED INK WITH DATE AND NAME OF PERSON MAKING CHANGE

PWFB 2631

15

Notes Ck'd by	Survey of SEC 16 T.4N R10W
Map No.	JN 0208,11 Tape 32 Std 84 °F
Office Work	Surveyed by J. C. PIERCE
Checked	Notes J.C.P. Date 4-30-80
Date	Indexed H. HOLMAN JUN 6 1980

F.B. 4343 PG. 1 to 1

J. N. 0208,11

SECTION 16 T.4N. R.10W

PIERCE
ALBRIGHT
TALBOT
SIDWELL

NOTE: ANY ADDITIONS OR CHANGES ON THIS SHEET MUST BE MADE OR CIRCLED IN RED INK WITH DATE AND NAME OF PERSON MAKING CHANGE

Do not extend note this side of this line

PLEASE RETURN TO
LOS ANGELES COUNTY ENGINEER
403 LOS ANGELES COUNTY ENGINEERING BLDG.

CENTERLINE NOTES
CE 310
76F3095-4/73

PWFB 2631

F.B. ~~4343~~ PG. ~~162~~

16, 17, 18

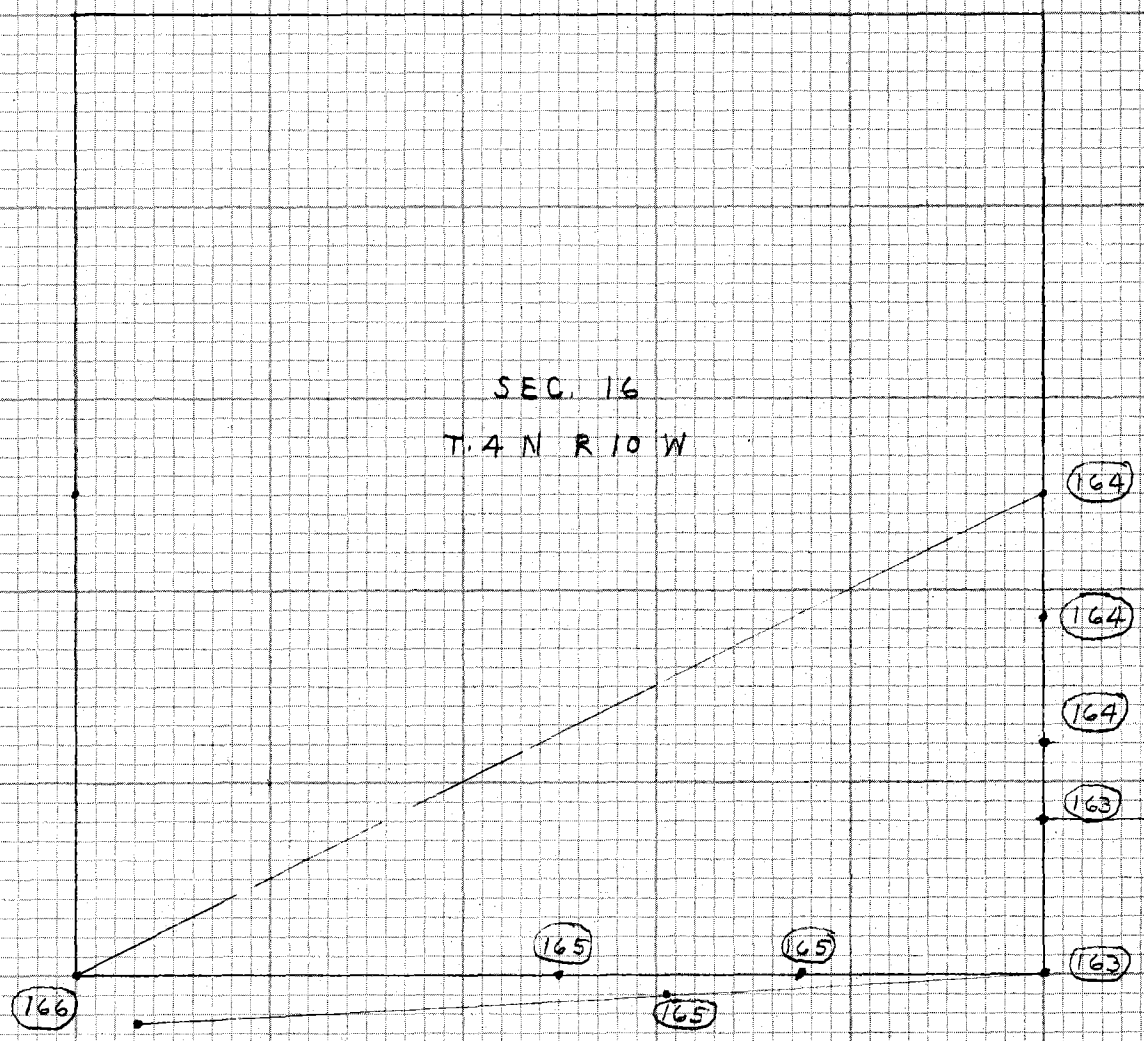

CE-310
76F3095-4/73

PLEASE RETURN TO
LOS ANGELES COUNTY ENGINEER
403 LOS ANGELES COUNTY ENGINEERING BLDG.

Do not extend notes this side of this line

NOTE: ANY ADDITIONS OR CHANGES ON THIS SHEET MUST BE MADE OR CIRCLED IN RED INK WITH DATE AND NAME OF PERSON MAKING CHANGE

X

PWFB 2631 19, 20

Notes Ck'd by	Survey of SEC. 16 T4N R10W. F.B. 4343 PG. 163
Map No.	JN 0208.11 Tape 32 Std 84 °F
Office Work	Surveyed by J. C. PIERCE
Checked	Notes J. C. PIERCE Date 5-1-80
Date	Indexed B. HOLMAN JUN 6 1980

TO BOT PG 164

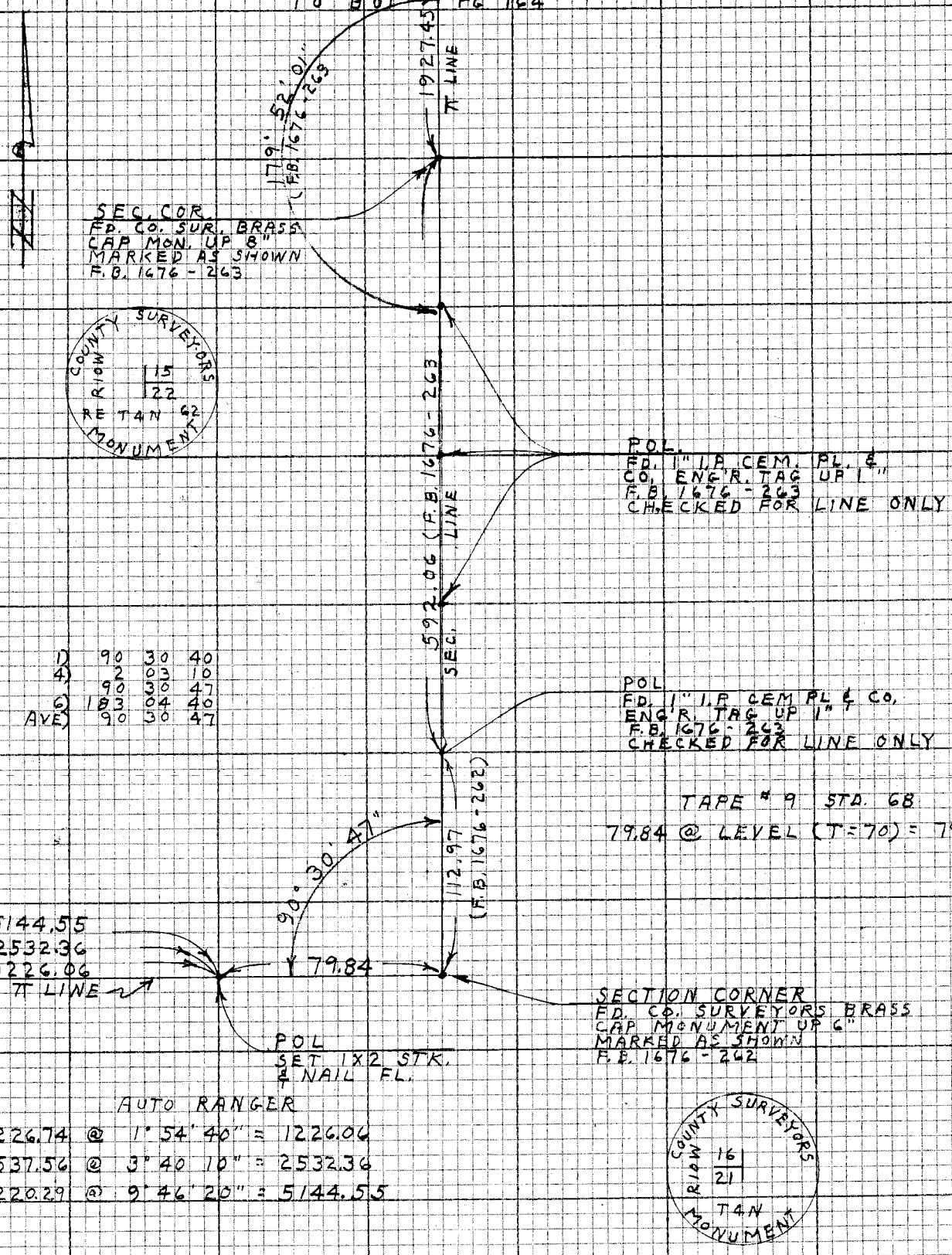

1)	90	30	40
4)	2	03	10
	90	30	47
6)	183	04	40
AVE)	90	30	47

TO TOP PG. 165

5144.55
2532.36
1226.06
π LINE

AUTO RANGER

1226.74 @ 1° 54' 40" = 1226.06
2537.56 @ 3° 40' 10" = 2532.36
5220.29 @ 9° 46' 20" = 5144.55

NOTE: ANY ADDITIONS OR CHANGES ON THIS SHEET MUST BE MADE OR CIRCLED IN RED INK WITH DATE AND NAME OF PERSON MAKING CHANGE

Do not extend note this side of this line

PLEASE RETURN TO
LOS ANGELES COUNTY ENGINEER
403 LOS ANGELES COUNTY ENGINEERING BLDG.

CENTERLINE NOTES
CE:310
76F3095-4/73

WS 82, A-2

PWFB 2631

F.B. ~~4343~~ PG. ~~164~~

21 / 22

CE 310
76F3095-4/73

PLEASE RETURN TO
LOS ANGELES COUNTY ENGINEER
403 LOS ANGELES COUNTY ENGINEERING BLDG.

NOTE: ANY ADDITIONS OR CHANGES ON THIS SHEET MUST BE MADE OR CIRCLED IN RED INK WITH DATE AND NAME OF PERSON MAKING CHANGE

Do not extend notes this side of this line

N

TO TOP LEFT PG. 166

1/4 SEC. COR.
FD G.L.O. MONUMENT DOWN 8"
MARKED AS SHOWN
F.B. 1676 - 263
F.B. 4343 - 20

U.S. GENERAL LAND OFFICE SURVEY
1/4
S16
1912

5867.56

62° 57' 18"

658.21
SEC LINE

AUTO-RANGER

1992.85	@	14° 43' 10"	=	1927.45
1357.81	@	14° 09' 15"	=	1316.59
664.90	@	8° 08' 10"	=	658.21
6075.49	@	15° 02' 00"	=	5867.56

1) 62 - 57 - 30
4) 251 - 49 - 25
62 - 57 - 21
6) 17 - 43 - 50
AVE) 62 - 57 - 18

1316.59

0.14

1/64 SEC. COR.
FD. BRASS CAP MON
IN ROCK MOUND
MARKED AS SHOWN

U.S. DEPT OF THE INTERIOR
UNLAWFUL TO DISTURB
N-5
1/64
S16
1979
CADASTRAL SURVEY
BUR OF LAND MANAGEMENT

SEC. LINE

1/16 SEC. COR.
FD. BRASS CAP MON IN
ROCK MOUND
MARKED AS SHOWN

0.15

U.S. DEPT OF THE INTERIOR
UNLAWFUL TO DISTURB
S 1/16
S16
1979
CADASTRAL SURVEY
BUR OF LAND MANAGEMENT

1927.45

T LINE

SEC. LINE

TO TOP PG 163

PWFB 2630

10

Notes Ck'd by	Survey of SEC. 16 T4N R10W
Map No.	JN 0208.11 Tape 32 Std 84 °F
Office Work	Surveyed by J. C. PIERCE
Checked	Notes J. C. P. Date 5-80
Date	Indexed H. HOLMAN JUN 6 1980

F.B. 4343 PG. 165

TO LEFT PG. 163

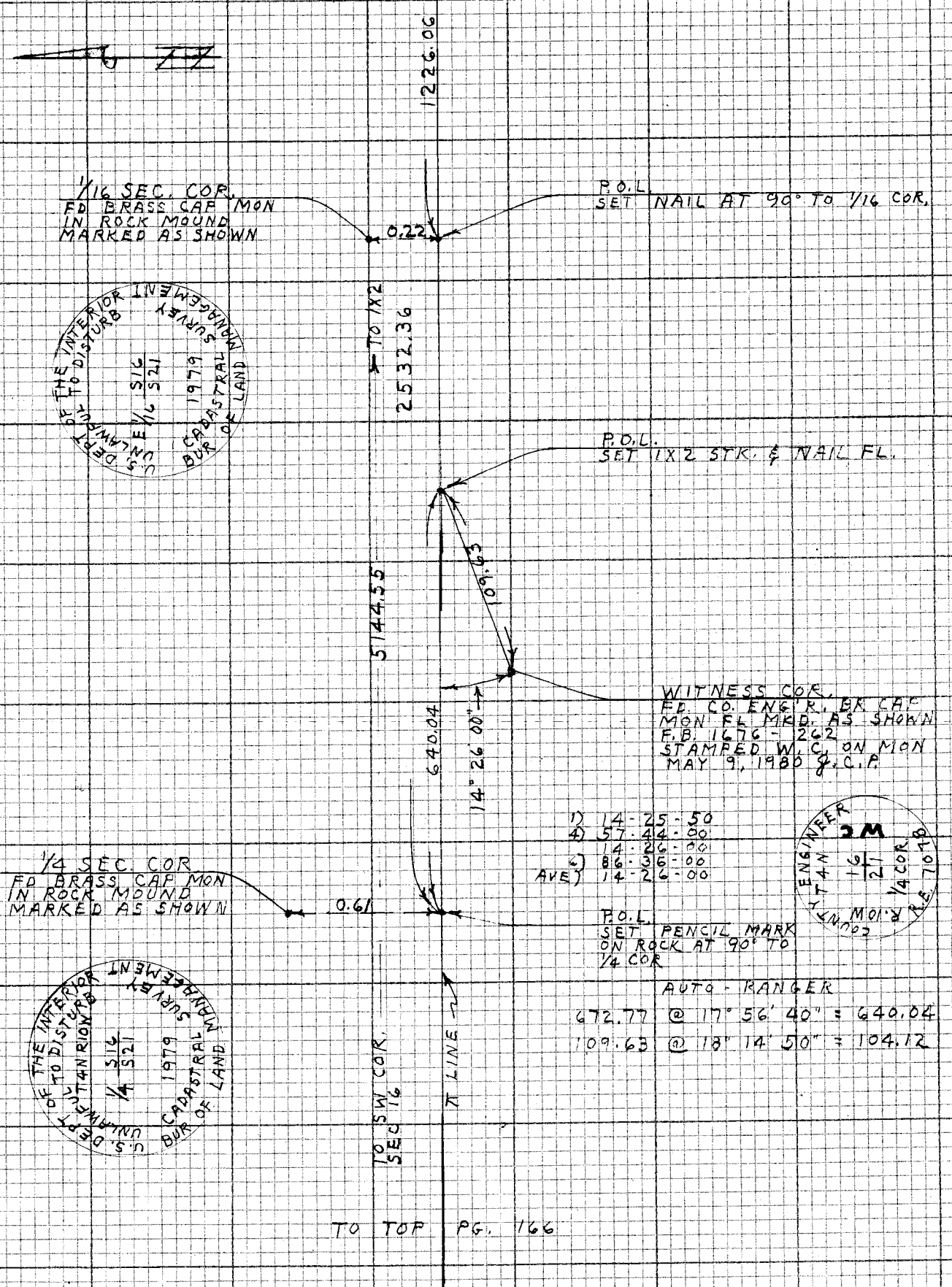

TO TOP PG. 166

NOTE: ANY ADDITIONS OR CHANGES ON THIS SHEET MUST BE MADE OR CIRCLED IN RED INK WITH DATE AND NAME OF PERSON MAKING CHANGE

Do not extend notes this side of this line

W.S. 81, P. 2 (9) (16)

PLEASE RETURN TO
LOS ANGELES COUNTY ENGINEER
403 LOS ANGELES COUNTY ENGINEERING BLDG.

CENTERLINE NOTES
CE 310
76F3095-4/73

PWFB 2630

11

F.B. ~~4343~~ PG. ~~166~~

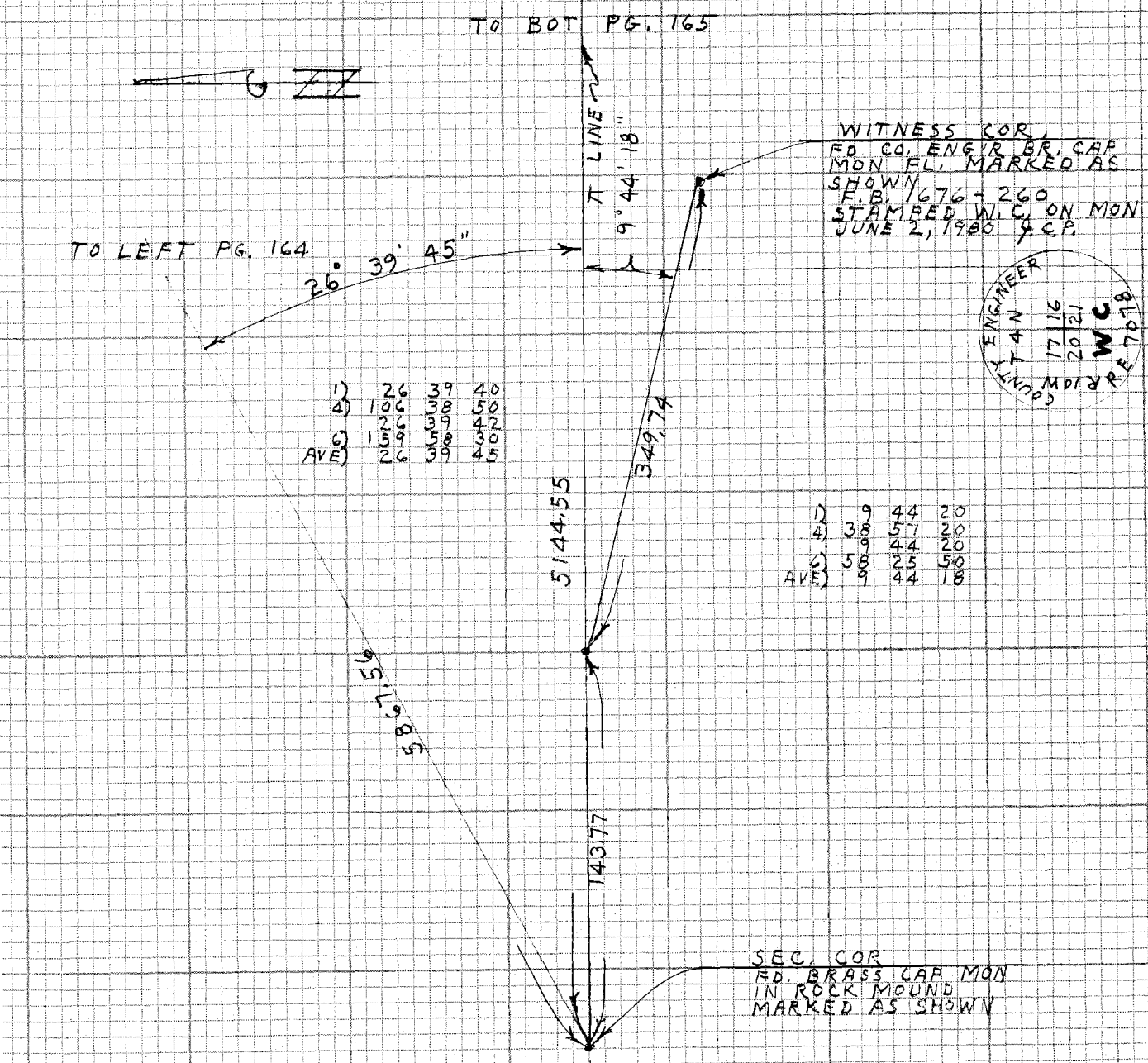

1)	26	39	40
4)	106	38	50
	26	39	42
6)	159	58	30
AVE)	26	39	45

1)	9	44	20
4)	38	57	20
	9	44	20
6)	58	25	50
AVE)	9	44	18

AUTO - RANGER

82.81 @ 25° 59' 50" = 74.43
80.20 @ 30° 09' 40" = 69.34
143.77

443.96 @ 38° 01' 20" = 349.74

COUNTY ENGINEER
T 4 N
RIOW
17 | 16
20 | 21
WC
RE 7078

U.S. DEPT. OF THE INTERIOR
UNLAWFUL TO DISTURB
TAN RIOW
S 17 | S 16
S 20 | S 21
1979
CADASTRAL SURVEY
BUR OF LAND MANAGEMENT

CE 310
76F3095-4/73

PLEASE RETURN TO
LOS ANGELES COUNTY ENGINEER
403 LOS ANGELES COUNTY ENGINEERING BLDG.

Do not extend notes this side of this line

NOTE: ANY ADDITIONS OR CHANGES ON THIS SHEET MUST BE MADE OR CIRCLED IN RED INK WITH DATE AND NAME OF PERSON MAKING CHANGE

WS 81-D-2

Notes Ck'd by	Survey of SEC 1 T3N R8W
Map No.	JN 1503.70 Tape 32 Std 84 °F
Office Work	Surveyed by J. C. PIERCE
Checked	Notes J. C. P. Date MAY 1980
Date	Indexed HOLMAN JUN 6 1980

F.B. 4343 PG. 167

JN 1503.70

LOCATION OF RIDING STABLE
IN SECTION 1 T3N R8W

PIERCE
ALBRIGHT
TALBOT
SIDWELL

NOTE: ANY ADDITIONS OR CHANGES ON THIS SHEET MUST BE MADE OR CIRCLED IN RED INK WITH DATE AND NAME OF PERSON MAKING CHANGE

Do not extend notes this side of this line

PLEASE RETURN TO
LOS ANGELES COUNTY ENGINEER
403 LOS ANGELES COUNTY ENGINEERING BLDG.

CENTERLINE NOTES
CE 310
76F3095-4/73

F.B. 4343 PG. 168

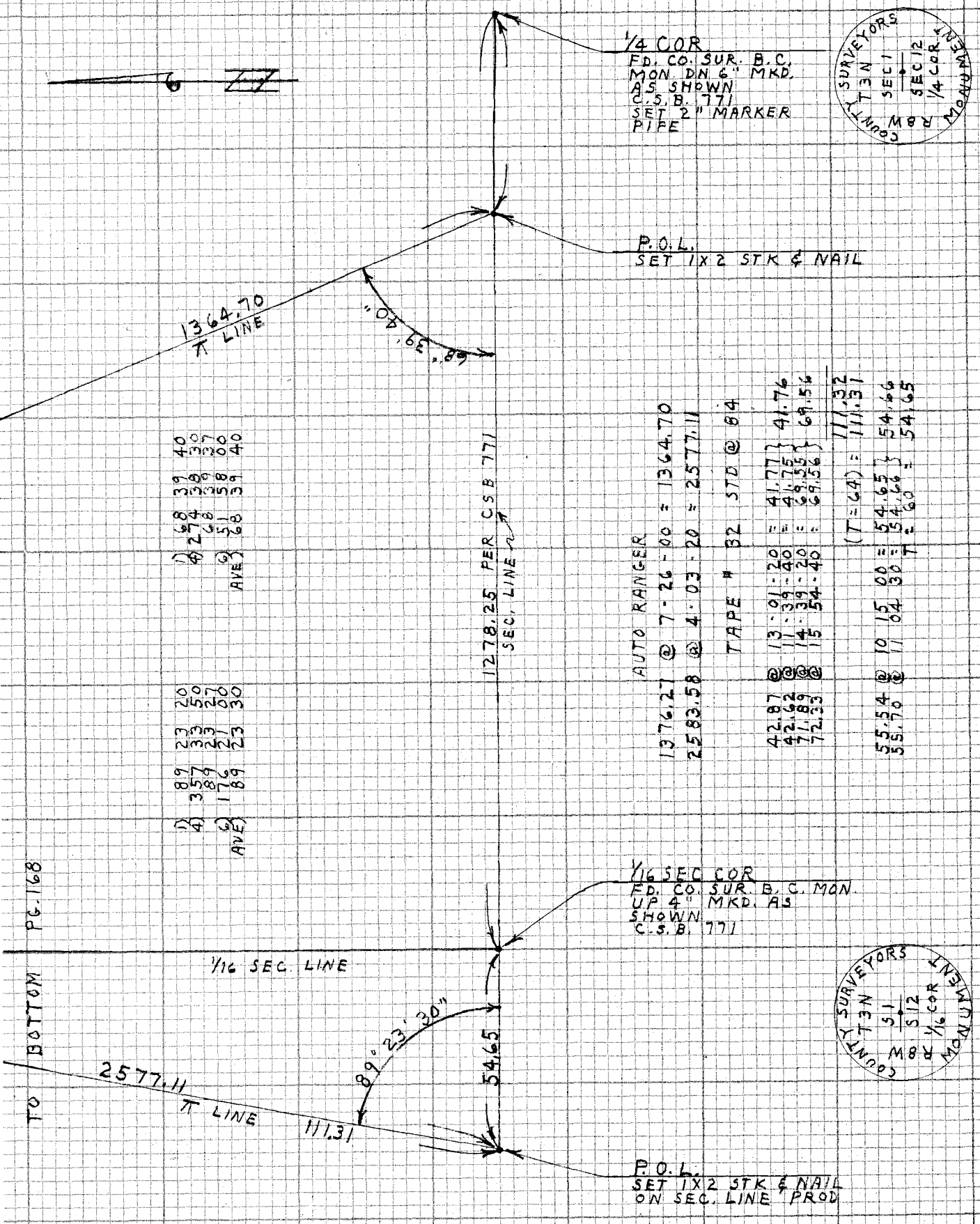

CE 310
76F3095-4/73

PLEASE RETURN TO
LOS ANGELES COUNTY ENGINEER
403 LOS ANGELES COUNTY ENGINEERING BLDG.

WS 83 C-4

9

8

Do not extend notes this side of this line

NOTE: ANY ADDITIONS OR CHANGES ON THIS SHEET MUST BE MADE OR CIRCLED IN RED INK WITH DATE AND NAME OF PERSON MAKING CHANGE

Notes Ck'd by	Survey of SEC 1 T. 3N. R. 8W	F.B. 4343 PG. 169
Map No.	JN 1503.70 Tape 32 Std 84 °F	
Office Work	Surveyed by J. C. PIERCE	
Checked	Notes J. C. P. Date 5-80	
Date	Indexed H. HOLMAN JUN 6 1980	

NOTE: ANY ADDITIONS OR CHANGES ON THIS SHEET MUST BE MADE OR CIRCLED IN RED INK WITH DATE AND NAME OF PERSON MAKING CHANGE

Do not extend notes this side of this line

W.I.83, C-3

5

PLEASE RETURN TO
LOS ANGELES COUNTY ENGINEER
403 LOS ANGELES COUNTY ENGINEERING BLDG.

CENTERLINE NOTES
CE 310
76F3095-4/73

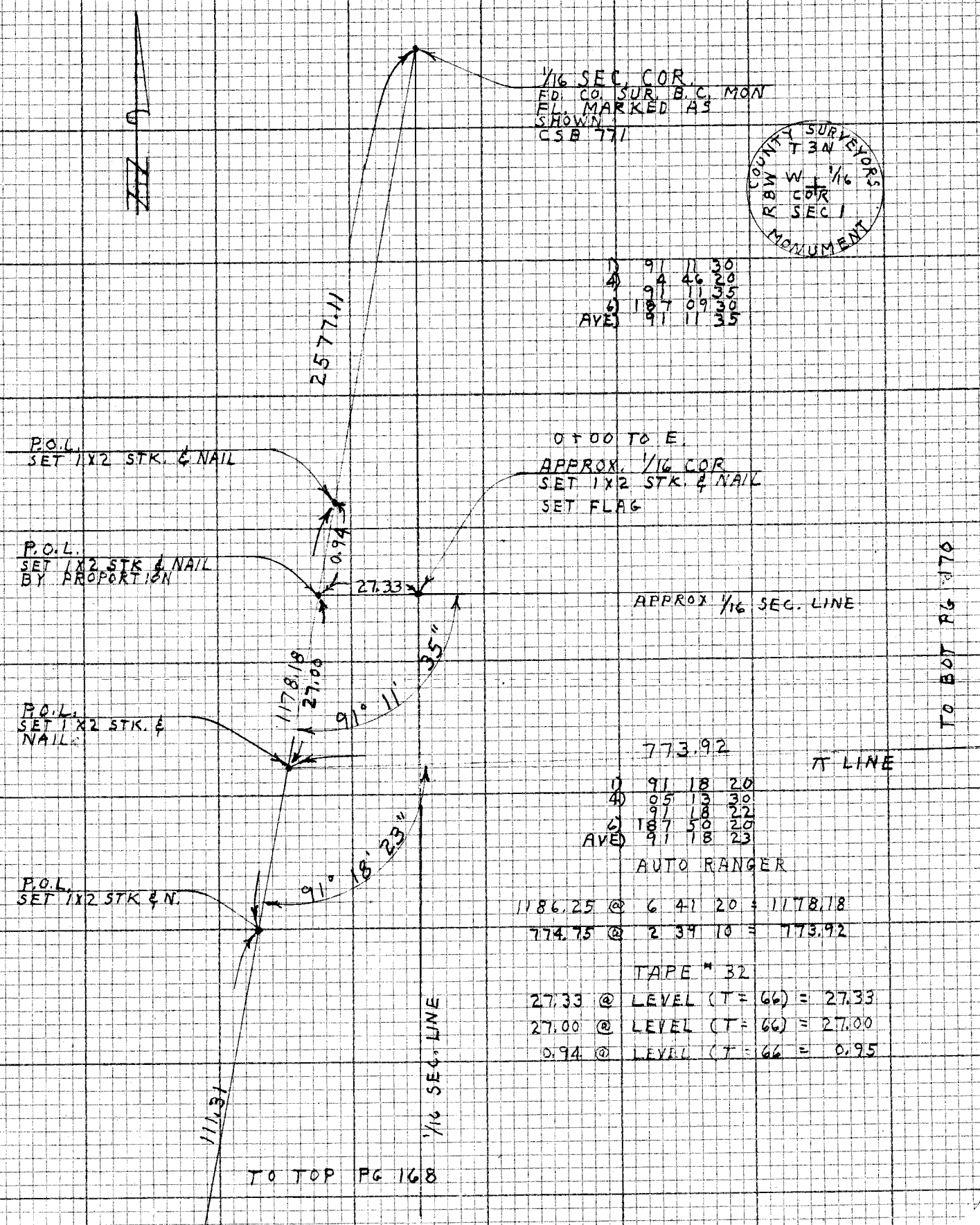

F.B. 4343 PG. 170



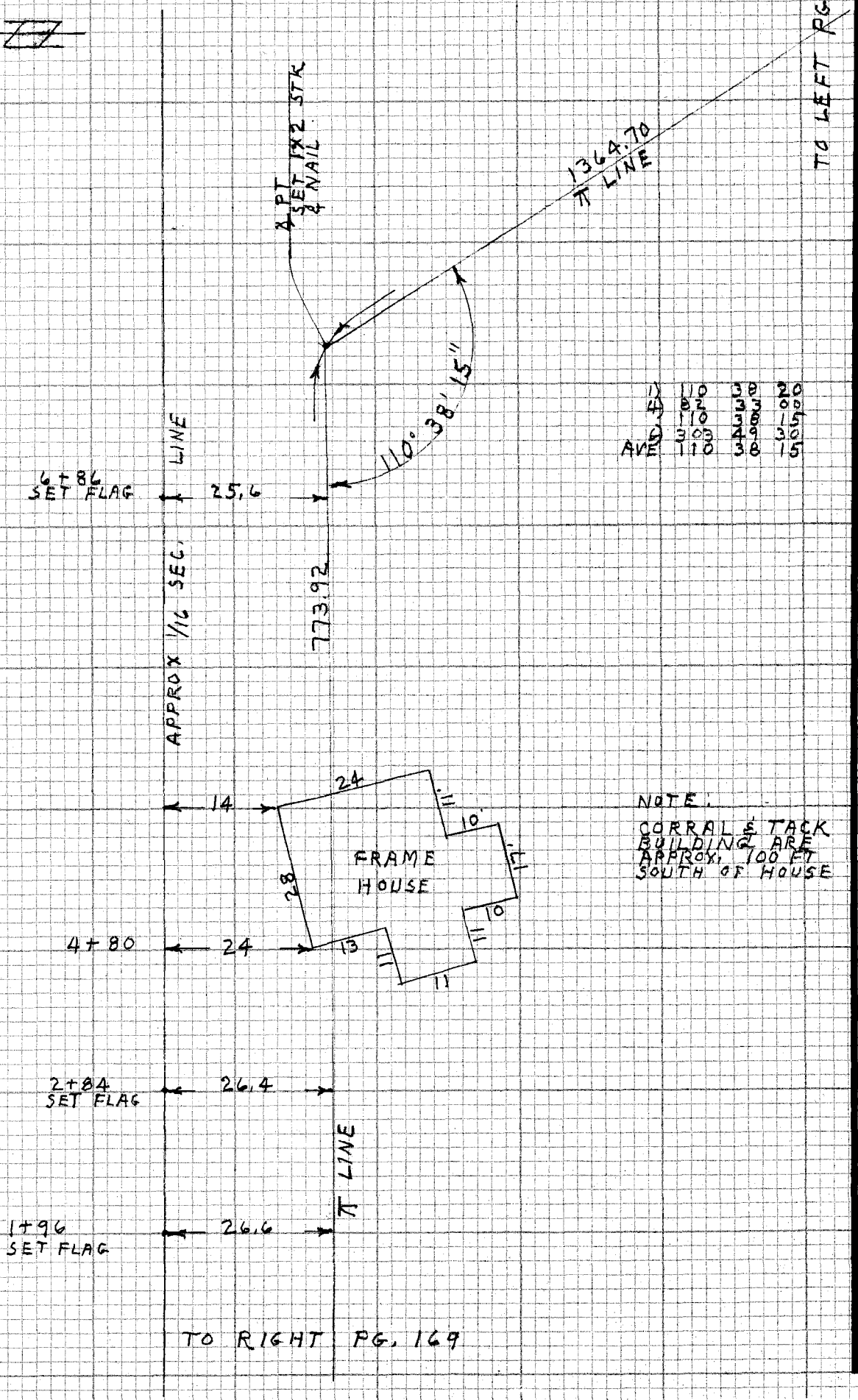

1	110	38	20
2	82	37	00
3	110	38	15
4	300	49	35
AVE	110	38	15

NOTE:
CORRAL & TACK BUILDING ARE APPROX. 100 FT SOUTH OF HOUSE

CE 31D
76F3095-4/73

PLEASE RETURN TO
LOS ANGELES COUNTY ENGINEER
403 LOS ANGELES COUNTY ENGINEERING BLDG.

Do not extend notes this side of this line

NOTE: ANY ADDITIONS OR CHANGES ON THIS SHEET MUST BE MADE OR CIRCLED IN RED INK WITH DATE AND NAME OF PERSON MAKING CHANGE

PWFB 2630

12

Notes Ck'd by	Survey of SEC. 16 T4N R10W. F.B. 4343 PG. 171
Map No.	JN 0208.11 Tape 39 Std 84 °F
Office Work	Surveyed by J. C. PIERCE
Checked	Notes J. C. P. Date 6-17-80
Date	Indexed R. HOLMAN JUL 10 1980

J.N. 0208.11

SECTION 16 T4N R10W

LOCATION OF CORNERS IN THE SUBDIVISION OF THE SE ¼ OF THE SECTION

PIERCE
ALBRIGHT
TALBOT
SIDWELL

NOTE: ANY ADDITIONS OR CHANGES ON THIS SHEET MUST BE MADE OR CIRCLED IN RED INK WITH DATE AND NAME OF PERSON MAKING CHANGE

Do not extend note this side of this line

PLEASE RETURN TO
LOS ANGELES COUNTY ENGINEER
403 LOS ANGELES COUNTY ENGINEERING BLDG.

CENTERLINE NOTES
CE 310
76F3095-4/73

X

PWFB 2630

F.B. 4343 PG. ~~172~~

13 , 14 , 15

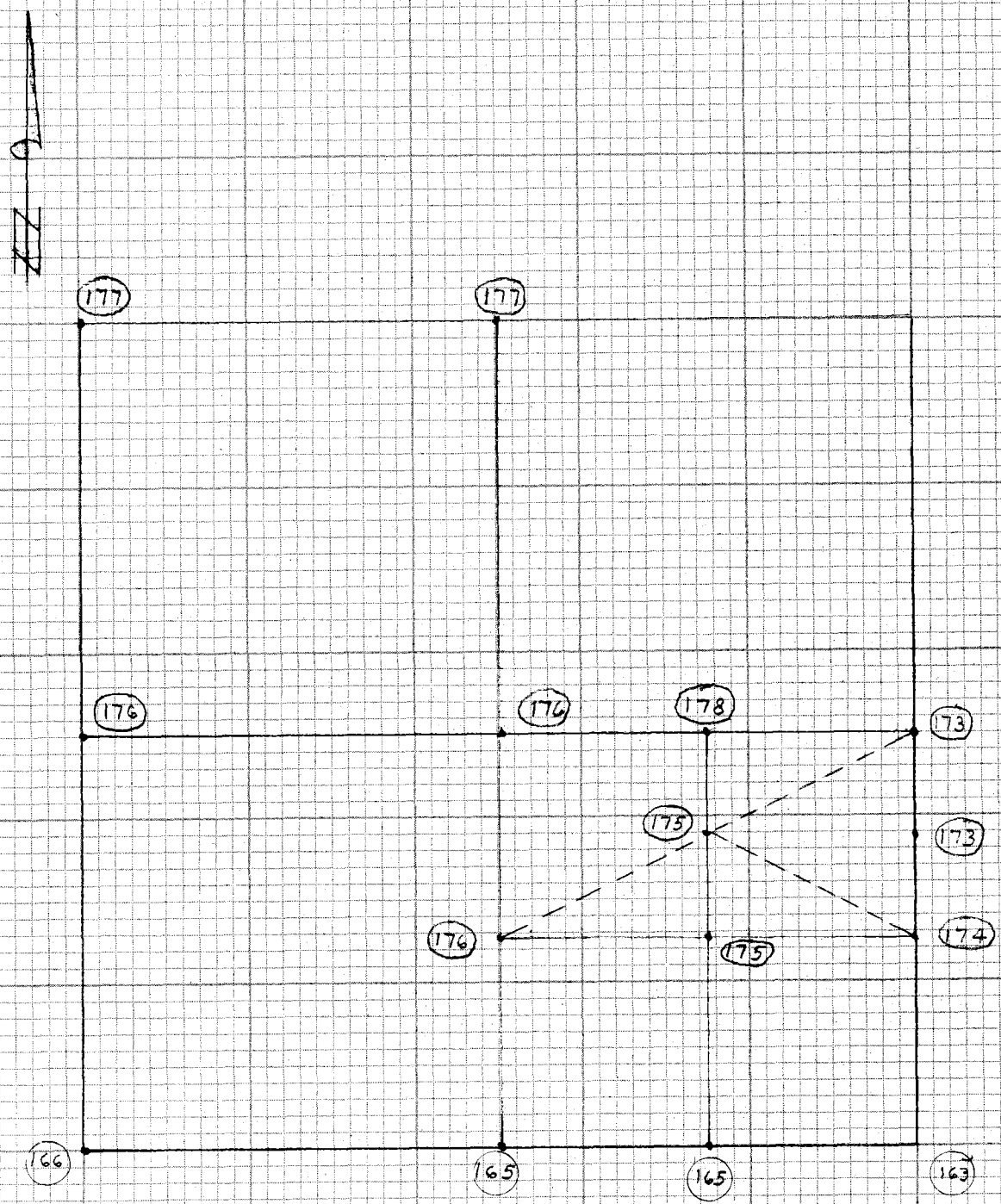

CE 310
76F3095-4/73

PLEASE RETURN TO
LOS ANGELES COUNTY ENGINEER
403 LOS ANGELES COUNTY ENGINEERING BLDG.

Do not extend notes this side of this line

NOTE: ANY ADDITIONS OR CHANGES ON THIS SHEET MUST BE MADE OR CIRCLED IN RED INK WITH DATE AND NAME OF PERSON MAKING CHANGE

PWFB 2631

25

Notes Ck'd by	Survey of SEC. 16 T4N R.10W. F.B. ~~4343~~ PG. ~~173~~
Map No.	JN 0208.11 Tape 39 Std 84 °F
Office Work	Surveyed by J.C. PIERCE
Checked	Notes J.C.P. Date 6-18-80
Date	Indexed H. HOLMAN JUL 10 1980

NOTE: ANY ADDITIONS OR CHANGES ON THIS SHEET MUST BE MADE OR CIRCLED IN RED INK WITH DATE AND NAME OF PERSON MAKING CHANGE

W.S. R2, A.2

1)	63	15	50
4)	253	04	10
	63	16	02
6)	19	36	10
AVE)	63	16	02
1)	26	47	50
4)	107	11	10
	26	47	47
6)	160	46	40
AVE)	26	47	47

H.P.

5353.05 @ 9 26 50 = 5280.53

3040.45 @ 14 39 40 = 2941.45

AUTO RANGER

361.64 @ 5 31 50 = 359.96

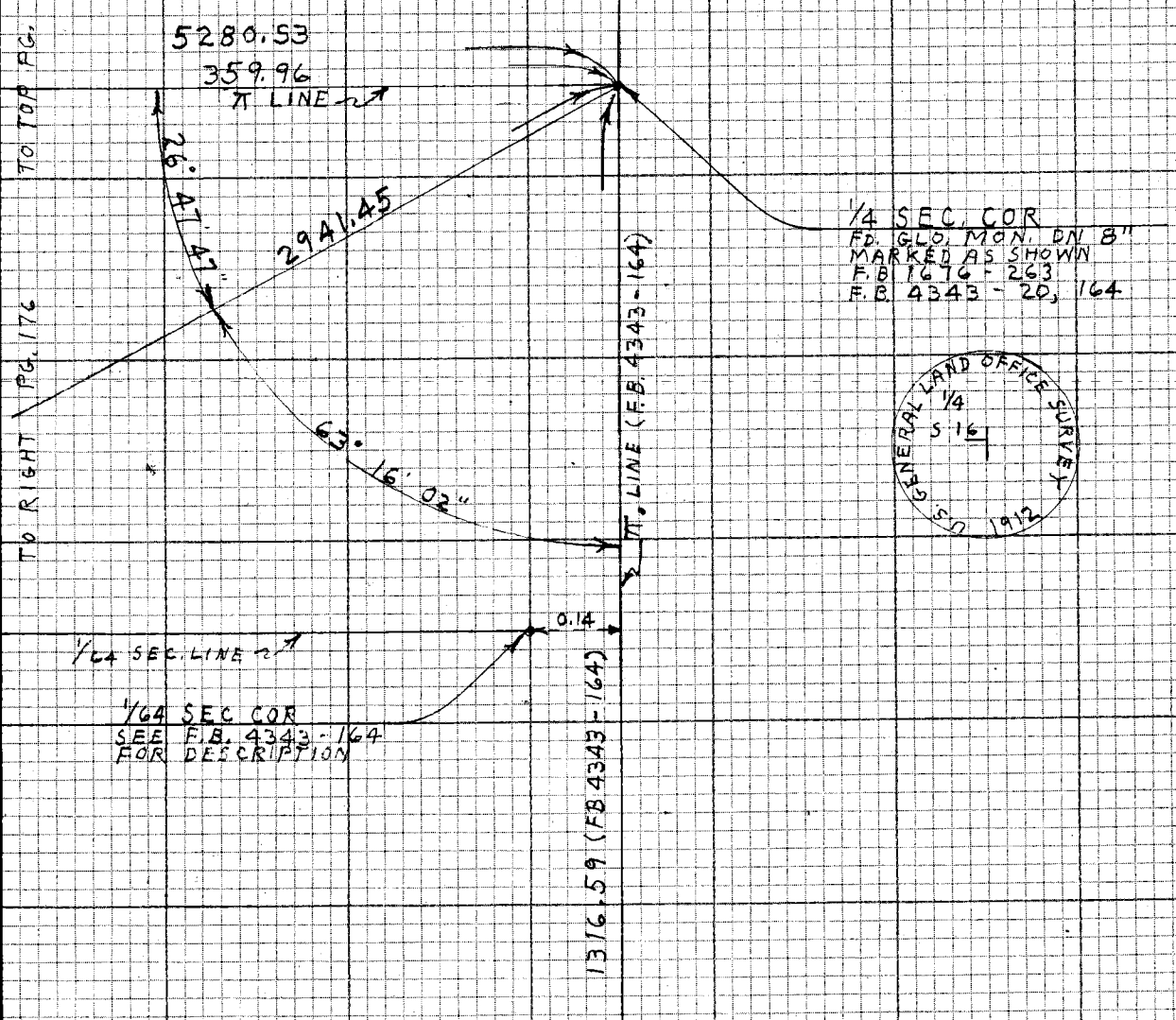

PLEASE RETURN TO
LOS ANGELES COUNTY ENGINEER
403 LOS ANGELES COUNTY ENGINEERING BLDG.

Do not extend note this side of this line

CENTERLINE NOTES
CE 310
76F3095-4/73

PWFB 2631

26

F.B. ~~4343~~ PG. ~~174~~

TO BOT PG 173



1)	90	08	40
4)	90	34	40
6)	180	52	10
AVE)	90	08	42

1)	26	40	00
4)	106	39	50
2)	26	39	57
6)	159	59	20
AVE)	26	39	53

AUTO RANGER

2662.97 @ 9 27 20 = 2626.79
1314.91 @ 2 47 00 = 1313.36
1474.21 @ 3 14 00 = 1471.86

CE 310
76F3095-4/73

PLEASE RETURN TO
LOS ANGELES COUNTY ENGINEER
403 LOS ANGELES COUNTY ENGINEERING BLDG.

Do not extend notes this side of this line

NOTE: ANY ADDITIONS OR CHANGES ON THIS SHEET MUST BE MADE IN CIRCLED IN RED INK WITH DATE AND NAME OF PERSON MAKING CHANGE

PWFB 2630

16

Notes Ck'd by	Survey of SEC. 16 T4N R10W. F.B. 4343 PG. 175
Map No.	JN 020811 Tape Std °F
Office Work	Surveyed by J. C. PIERCE
Checked	Notes J.C.P. Date 6-19-80
Date	Indexed H. HOLMAN JUL 10 1980

NOTE: ANY ADDITIONS OR CHANGES ON THIS SHEET MUST BE MADE OR CIRCLED IN RED INK WITH DATE AND NAME OF PERSON MAKING CHANGE

Do not extend notes this side of this line

PLEASE RETURN TO
LOS ANGELES COUNTY ENGINEER
403 LOS ANGELES COUNTY ENGINEERING BLDG.

CENTERLINE NOTES
CE 310
76F3095-4/73

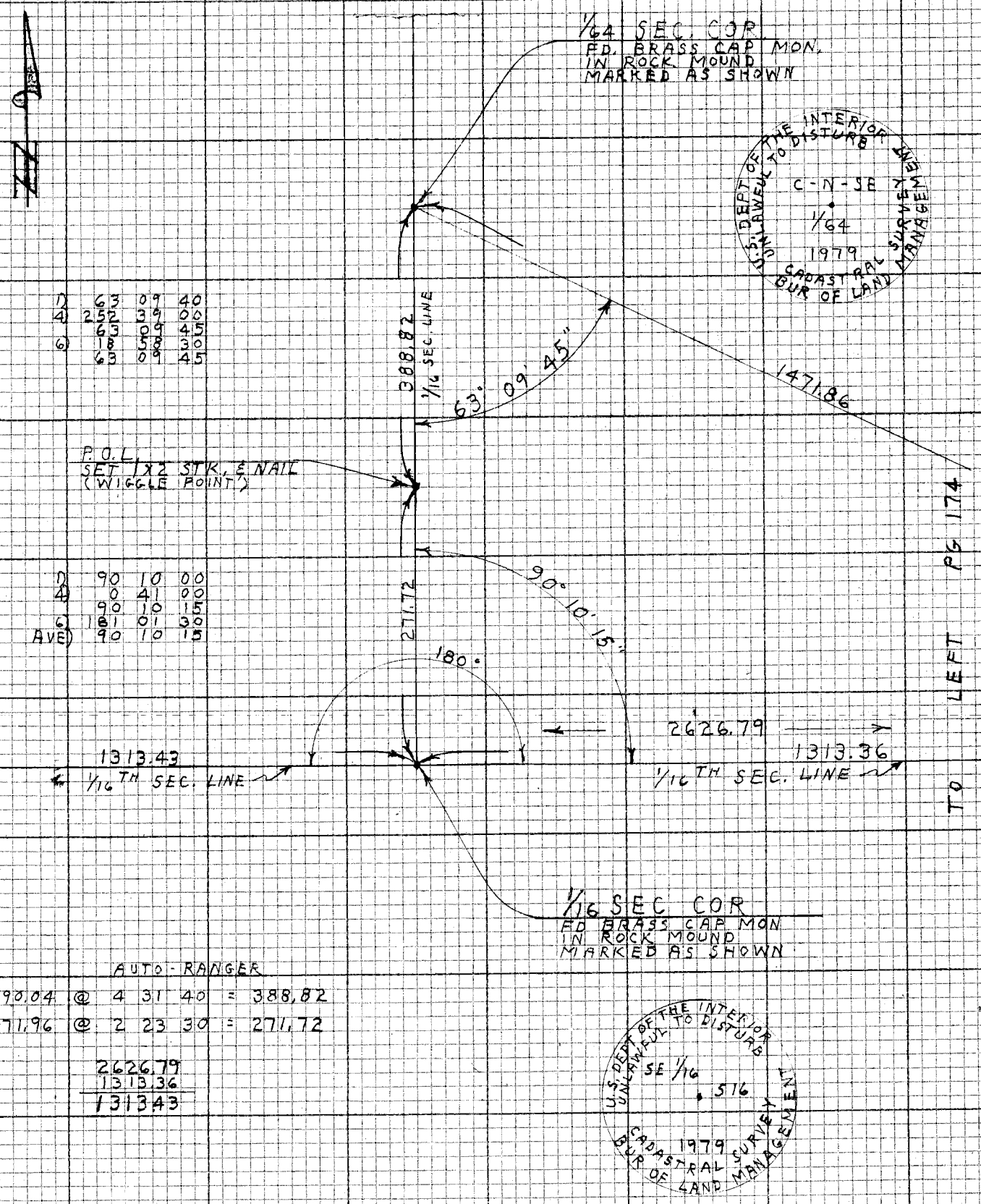

D)	63	09	40	
4)	252	39	00	
	63	09	45	
6)	189	58	30	
	63	09	45	

D)	90	10	00	
4)	0	41	00	
	90	10	15	
6)	181	01	30	
AVE)	90	10	15	

AUTO-RANGER

390.04 @ 4 31 40 = 388.82

271.96 @ 2 23 30 = 271.72

2626.79
1313.36
1313.43

PWFB 2630 TO BOT PG. 177 **17, 18**

F.B. ~~4343~~ PG. ~~176~~

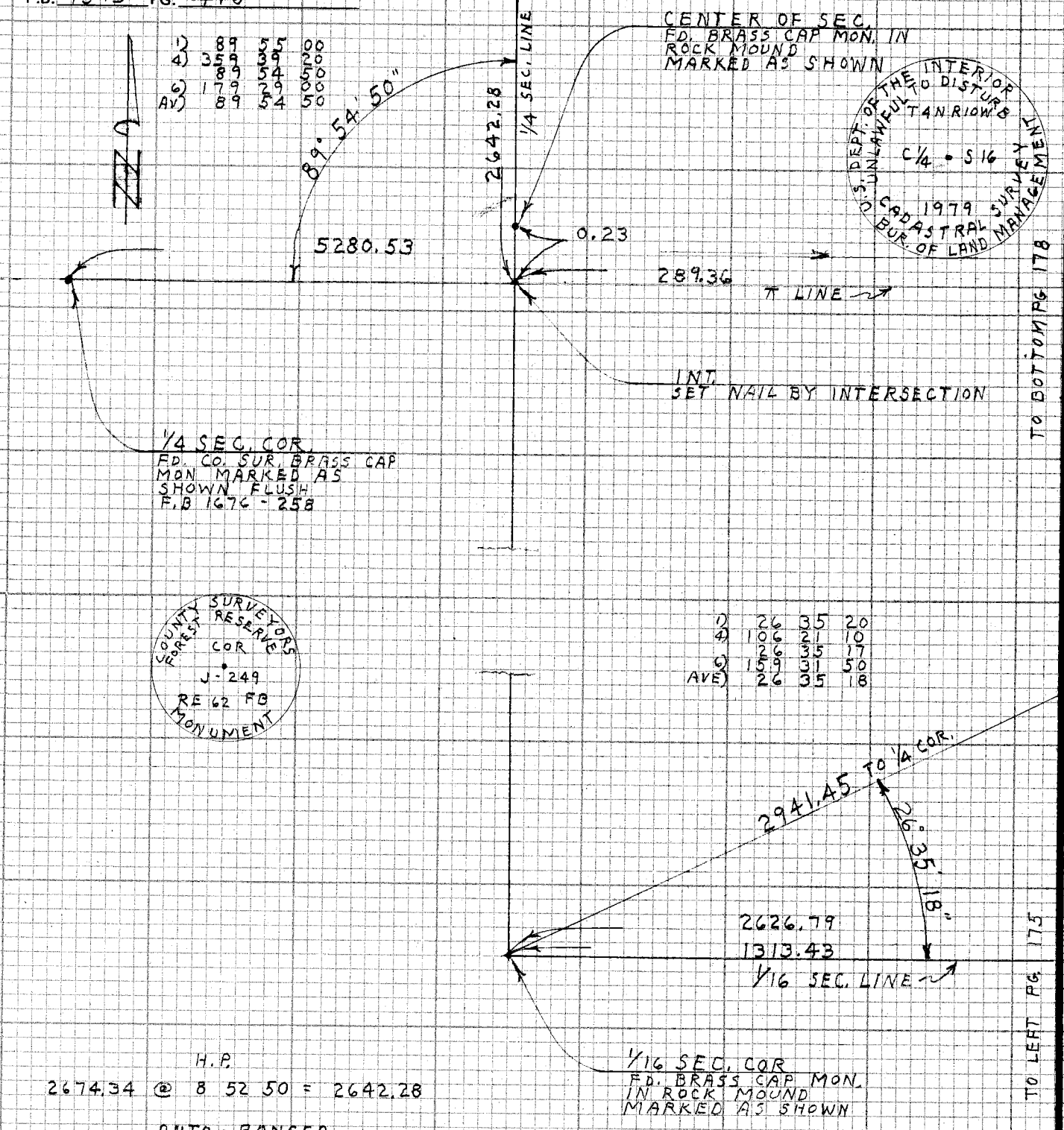

H.P.

2674.34 @ 8 52 50 = 2642.28

AUTO RANGER

289.67 @ 2 39 30 = 289.36

PLEASE RETURN TO
LOS ANGELES COUNTY ENGINEER
403 LOS ANGELES COUNTY ENGINEERING BLDG.

do not extend notes this side of this line

NOTE: ANY ADDITIONS OR CHANGES ON THIS SHEET MUST BE MADE OR CIRCLED IN RED INK WITH DATE AND NAME OF PERSON MAKING CHANGE

CE 310
76F3095-4/73

~~PWFB 2630~~

Notes Ck'd by	Survey of SEC. 16 T4N R10W
Map No.	JN 0208.11 Tape Std °F
Office Work	Surveyed by J. C. PIERCE
Checked	Notes J. C. P. Date 6-24-80
Date	Indexed H. HOLMAN JUL 10 1980

F.B. 4343 PG. 177

NOTE: ANY ADDITIONS OR CHANGES ON THIS SHEET MUST BE MADE OR CIRCLED IN RED INK WITH DATE AND NAME OF PERSON MAKING CHANGE

Do not extend notes this side of this line

PLEASE RETURN TO
LOS ANGELES COUNTY ENGINEER
403 LOS ANGELES COUNTY ENGINEERING BLDG.

CENTERLINE NOTES
CE 310
76F3095-4/73

N

D	90	03	10
4)	00	12	55
6)	90	03	14
6)	180	19	20
AVE)	90	03	13

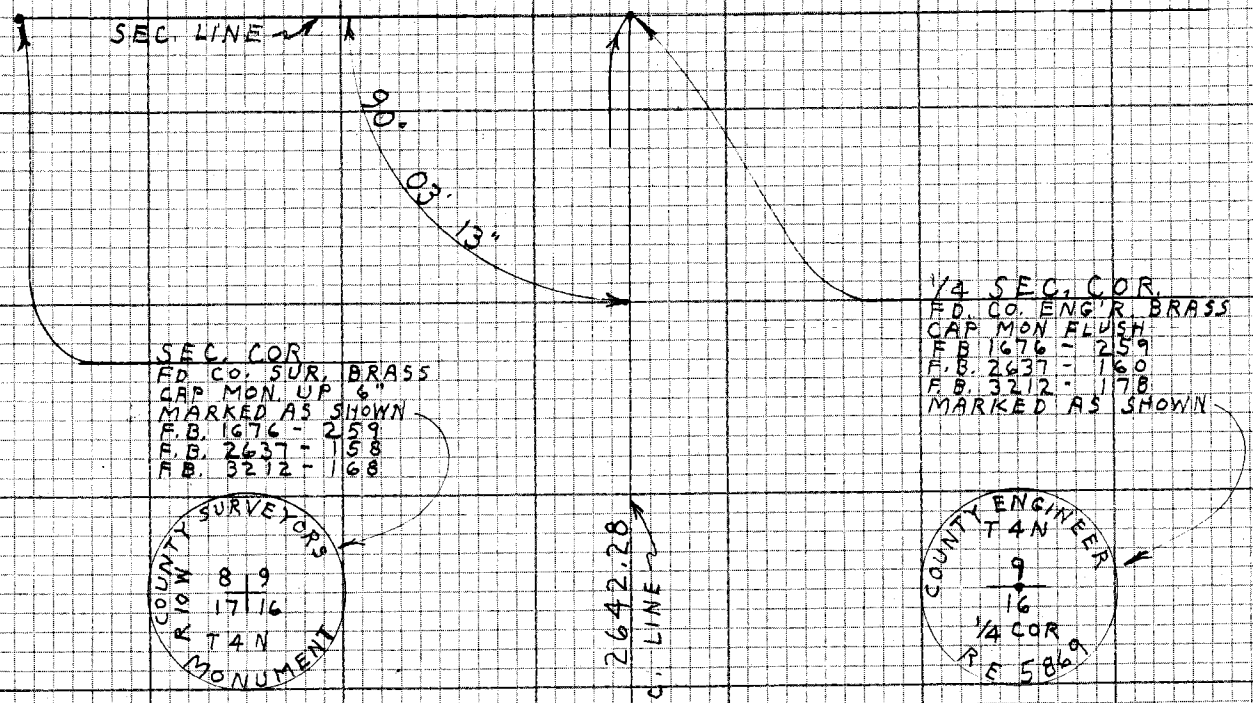

TO TOP PG 176

PWFB 2630 TO LEFT PG. 173

F.B. 4343 PG. 178

19

359.96

P.O.L.
SET 1X2 STK. & NAIL

AUTO-RANGER

789.41 @ 4° 35' 50" = 786.87
173.38 @ 2 52 20 = 173.16
1216.42 @ 8 13 20 = 1203.92

5280.53

786.87
π LINE

P.O.L.
SET 1X2 STK & NAIL

173.16

0.33

1/16 SEC. COR.
FD BRASS CAP MON.
IN ROCK MOUND
MARKED AS SHOWN

1203.92

P.O.L.
SET 1X2 STK. & NAIL

289.36

U.S. DEPT. OF THE INTERIOR
UNLAWFUL TO DISTURB
E 1/16 C S 1/6 C
CADASTRAL SURVEY 1979
BUR. OF LAND MANAGEMENT

TO RIGHT PG. 176

CE 310
76F 3095-4/73

PLEASE RETURN TO
LOS ANGELES COUNTY ENGINEER
403 LOS ANGELES COUNTY ENGINEERING BLDG.

Do not extend notes this side of this line

NOTE: ANY ADDITIONS OR CHANGES
ON THIS SHEET MUST BE MADE OR
CIRCLED IN RED INK WITH DATE AND
NAME OF PERSON MAKING CHANGE

Notes Ck'd by J.M.S.	Survey of FORT TEJON TANK SITE F.B. 4343 PG. 179
Map No.	JN 5393.05 Tape Std °F
Office Work	Surveyed by J. C. PIERCE
Checked	Notes J. C. PIERCE Date 7-19-80
Date	Indexed H. HOLMAN JUL 24 1980

J.N. 5393.05

FORT TEJON TANK SITE

APPROXIMATE LOCATION OF THE CORNERS OF LOT 50 IN THE NE 1/4 OF SECTION 3 T.4N. R.10 W.

PIERCE
ALBRIGHT
TALBOT
SIDWELL

NOTE: ANY ADDITIONS OR CHANGES ON THIS SHEET MUST BE MADE OR CIRCLED IN RED INK WITH DATE AND NAME OF PERSON MAKING CHANGE

Do not extend notes this side of this line

PLEASE RETURN TO
LOS ANGELES COUNTY ENGINEER
403 LOS ANGELES COUNTY ENGINEERING BLDG.

CENTERLINE NOTES
CE 310
76F3095-4/73

F.B. 4343 PG. 180

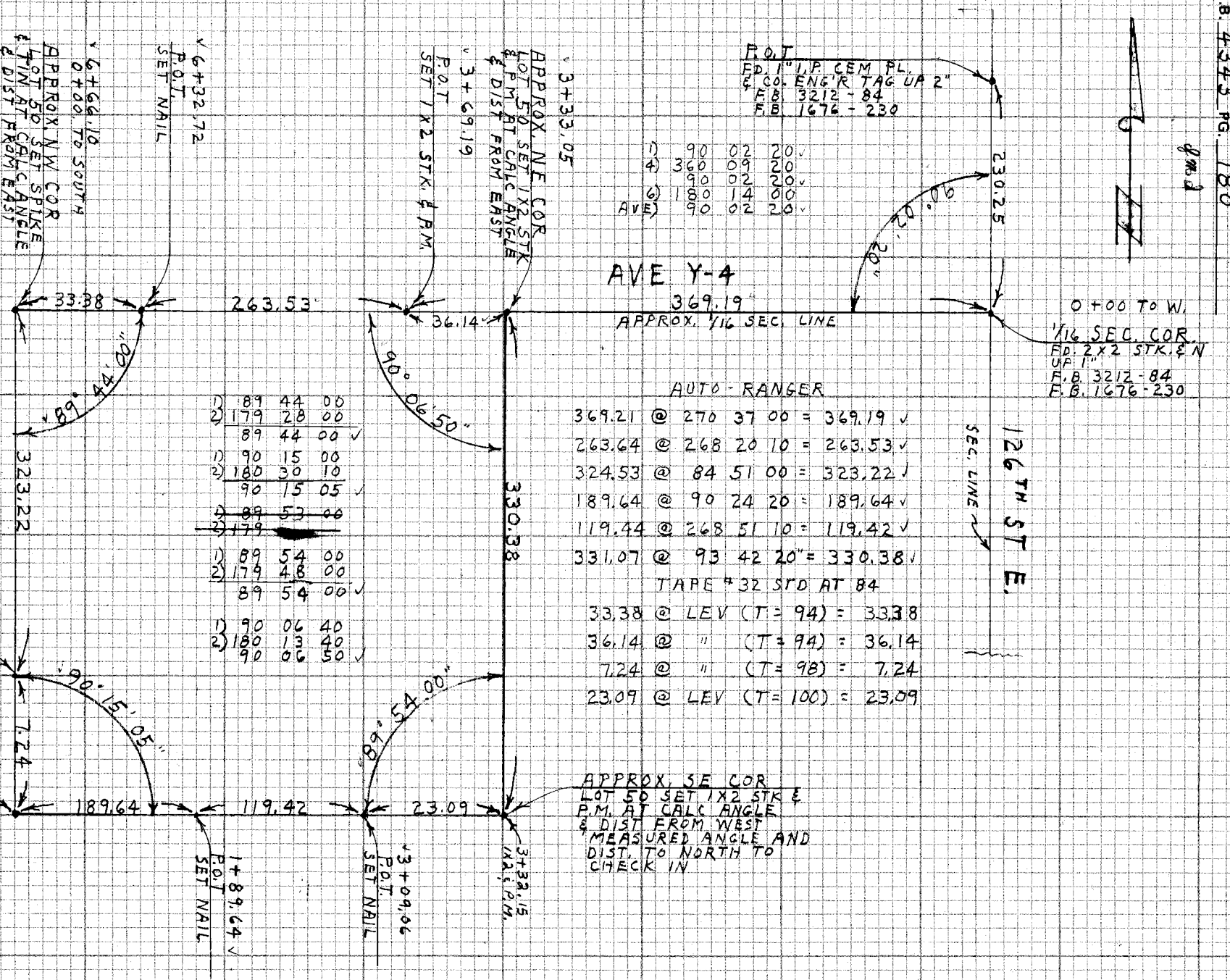

CE 310
76F3095 4/73

PLEASE RETURN TO
LOS ANGELES COUNTY ENGINEER
403 LOS ANGELES COUNTY ENGINEERING BLDG.

Do not extend notes this side of this line

NOTE: ANY ADDITIONS OR CHANGES ON THIS SHEET MUST BE MADE OR CIRCLED IN RED INK WITH DATE AND NAME OF PERSON MAKING CHANGE

Notes Ck'd by JMS	Survey of FORT TEJON TANK SITE. F.B. 4343 PG. 181
Map No.	JN 5393.05 Tape Std °F
Office Work	Surveyed by J. C. PIERCE
Checked	Notes J. C. P. Date 7-20-80
Date	Indexed H. HOLMAN JUL 24 1980

NOTE: ANY ADDITIONS OR CHANGES ON THIS SHEET MUST BE MADE OR CIRCLED IN RED INK WITH DATE AND NAME OF PERSON MAKING CHANGE

Do not extend notes this side of this line

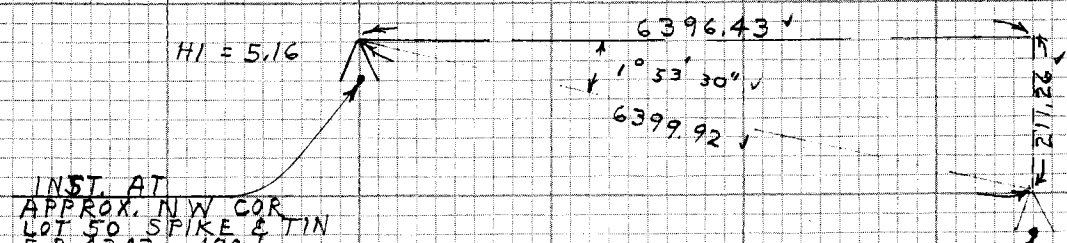

INST. AT
APPROX. NW COR
LOT 50 SPIKE & TIN
F.B. 4343 - 180
CALC ELEV = 3700.32

TARGET AT
BM # 127-417, 1977 ADJ. ELEV. = 3489.517
F.B. 4341 - 68 & 74
A DWR BRASS DISC STAMPED "362.6A RESET 1971" IN THE TOP OF NORTH END OF THE WEST CONCRETE CURB OF 121ST STREET EAST BRIDGE OVER THE ACQUEDUCT, 14.5 FT. WEST OF ℄ OF THE STREET 0.3 FT SOUTH OF THE NORTH END OF THE CURB AND ABOUT 1 FOOT HIGHER THAN THE STREET

3489.52
4.70
211.26
3705.48
5.16
3700.32

D) 91 53 50
R) 268 06 50
6399.92 @ 1° 53 30 = 6396.43

3700.32
3699.24
7399.56
AVE = 3699.78

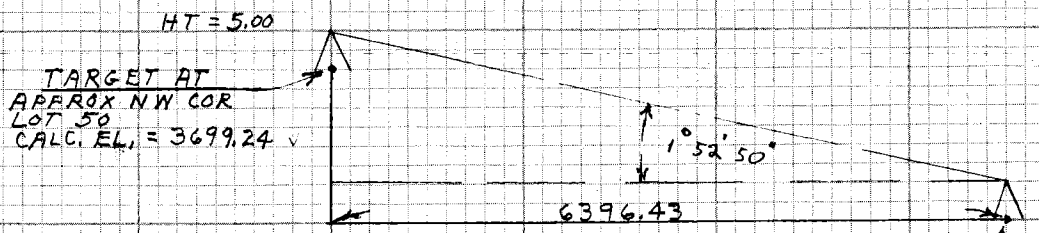

TARGET AT
APPROX NW COR
LOT 50
CALC. EL. = 3699.24

INST AT
BM # 127-417
SEE ABOVE

VERT ANGLE D) 88 08 00
R) 271 53 40
1° 52' 50"

TAN 1° 52' 50" × 6396.43 = 210.02

3489.52
4.70
210.02
3704.24
5.00
3699.24

PLEASE RETURN TO
LOS ANGELES COUNTY ENGINEER
403 LOS ANGELES COUNTY ENGINEERING BLDG.

CENTERLINE NOTES
CE 310
76F3095-4/73

F.B. 4343 PG. 182

Blank

CE 310
76F-3095-4/73

PLEASE RETURN TO
LOS ANGELES COUNTY ENGINEER
403 LOS ANGELES COUNTY ENGINEERING BLDG.

Do not extend notes this side of this line

NOTE: ANY ADDITIONS OR CHANGES
ON THIS SHEET MUST BE MADE OR
CIRCLED IN RED INK WITH DATE AND
NAME OF PERSON MAKING CHANGE

NOTES RED. _____ JOB NO. 5395.05 SURVEY OF FORT TEJON TANK SITE

F.B. 4343 PG. 183

DATE _____ SURVEY BY J.C. PIERCE

NOTES CHKD. _____ NOTES BY J.C. PIERCE DATE 7-20-80

DATE _____ INDEXED H. HOLMAN DATE JUL 24 1980

STATION	B.S.	H.I.	F.S.	ELEV.

JN 5395.05

FORT TEJON TANK SITE

ELEVATIONS ON THE APPROXIMATE CORNERS
OF LOT 50 IN THE NE 1/4 SECTION 3 T4N R10W

PIERCE
ALBRIGHT
TALBOT
SIDWELL

NOTE: ANY ADDITIONS OR CHANGES ON THIS SHEET MUST BE MADE OR CIRCLED IN RED INK WITH DATE AND NAME OF PERSON MAKING CHANGE

Do not extend notes this side of this line

PLEASE RETURN TO
LOS ANGELES COUNTY ENGINEER
403 LOS ANGELES COUNTY ENGINEERING BLDG.

PROFILE LEVEL NOTES
CE 307
76-L-298-4/73

F.B. 4343 PG. 184

JOB NO. 53 SURVEY OF FORT TEJON TANK SITE NOTES RED.

SURVEY BY J.C. PIERCE DATE

NOTES BY J.C. PIERCE DATE 7-20-80 NOTES CHKD.

INDEXED DATE DATE

STATION	B.S.	H.I.	F.S.	ELEV.	
NW COR	7 68	3707 46		3699 78	APPROX. NW COR LOT 50
					ELEV = 3699.78 F.B. 4343 - 181
					A WIRE SPK. & TIN IN CENTER OF
					UNGRADED DIRT RD
	3 60	3709 47	1 59	3705 87	TP
NE COR	11 56	3711 72	9 31	3700 16	APPROX. NE COR. LOT 50 A 1X2 STAKE
	10 17	3721 04	0 85	3710 87	TP
	7 89	3727 74	1 19	3719 85	TP
SE COR	10 05	3734 43	3 36	3724 38	APPROX. SE COR. LOT 50 A 1X2 STAKE
	0 30	3730 82	3 91	3730 52	APPROX. SW COR LOT 50 A 1X2 STAKE
	0 99	3720 71	11 10	3719 72	TP
	1 07	3711 05	10 73	3709 98	TP
NW COR			11 33	3699 72	NW COR. ELEV 3699.78 SEE ABOVE

PLEASE RETURN TO
LOS ANGELES COUNTY ENGINEER
403 LOS ANGELES COUNTY ENGINEERING BLDG.
76-L-298-CE 307-4/73

Do not extend notes this side of this line

NOTE: ANY ADDITIONS OR CHANGES ON THIS SHEET MUST BE MADE OR CIRCLED IN RED INK WITH DATE AND NAME OF PERSON MAKING CHANGE

Notes Ck'd by R. BARTHOLOMEW	Survey of SEC 16 T4N R10W	F.B. 4343 PG. 185
Map No.	JN 0302.01 Tape 118 Std 84 °F	
Office Work	Surveyed by COVEY	
Checked	Notes JRC Date 3-15-82	
Date	Indexed H. HOLMAN FEB 28 1983	

JN 0302.01

SECTION 16

T4N R10W

PROPERTY CORNER LOCATION

COVEY
ALBRIGHT
TALBOT

NOTE: ANY ADDITIONS OR CHANGES ON THIS SHEET MUST BE MADE OR CIRCLED IN RED INK WITH DATE AND NAME OF PERSON MAKING CHANGE

Do not extend notes this side of this line

PLEASE RETURN TO
LOS ANGELES COUNTY ENGINEER
403 LOS ANGELES COUNTY ENGINEERING BLDG.

CENTERLINE NOTES
CE 310
76F3095-4/73

F.B. 4343 PG. 186

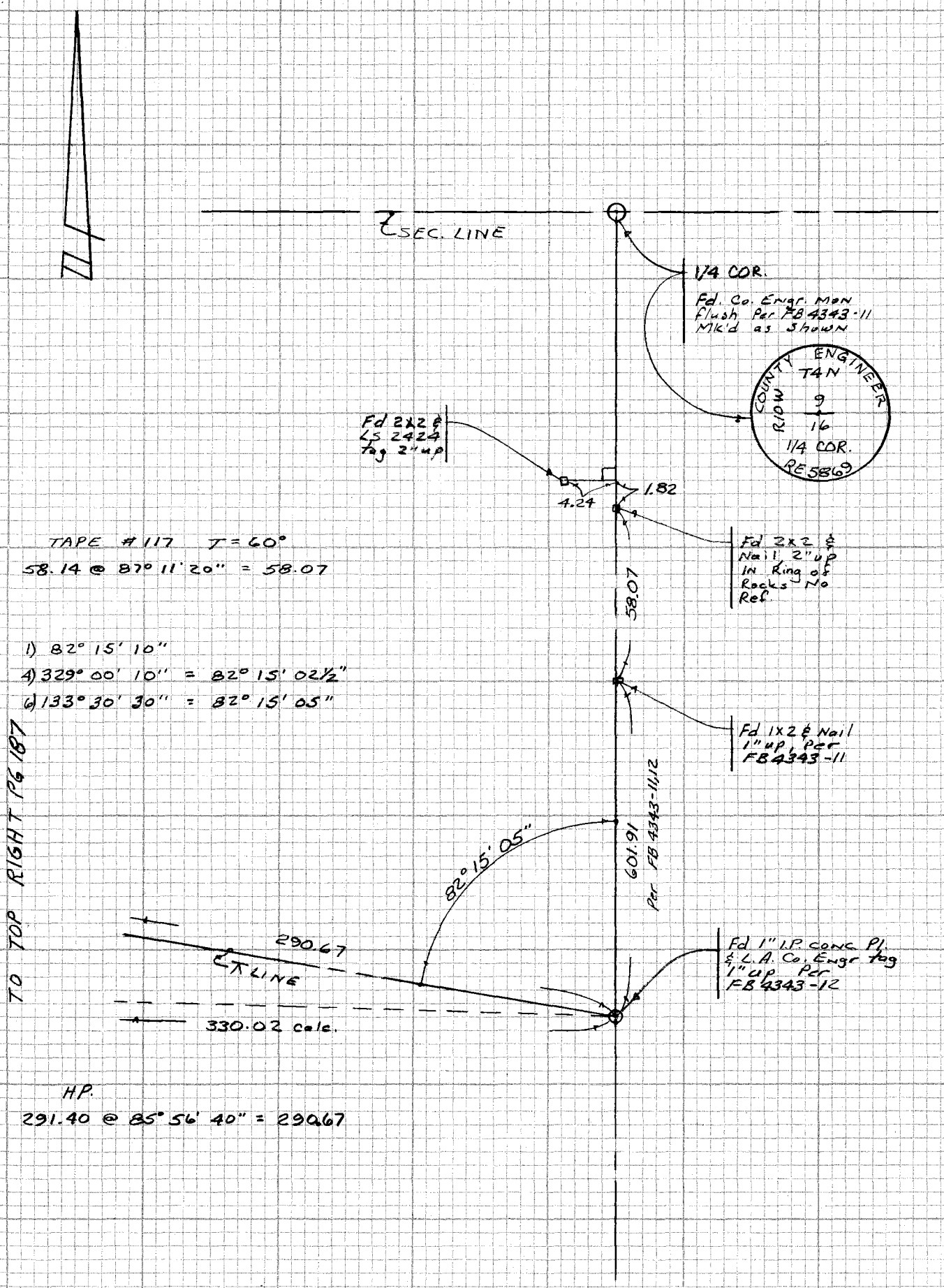

TAPE #117 J = 60°

58.14 @ 87° 11' 20" = 58.07

1) 82° 15' 10"

4) 329° 00' 10" = 82° 15' 02½"

6) 133° 30' 30" = 82° 15' 05"

H.P.

291.40 @ 85° 56' 40" = 290.67

CE 310
76F3095-4/73

PLEASE RETURN TO
LOS ANGELES COUNTY ENGINEER
403 LOS ANGELES COUNTY ENGINEERING BLDG.

Do not extend notes this side of this line

NOTE: ANY ADDITIONS OR CHANGES ON THIS SHEET MUST BE MADE OR CIRCLED IN RED INK WITH DATE AND NAME OF PERSON MAKING CHANGE

Notes Ck'd by R. BARTHOLOMEW	Survey of SEC 16 T4N R10W F.B. 4343 PG. 187
Map No.	JN 0302.01 Tape 118 Std 84 °F
Office Work	Surveyed by COVEY
Checked	Notes JRC Date 3-15-82
Date	Indexed H. HOLMAN FEB 28 1983

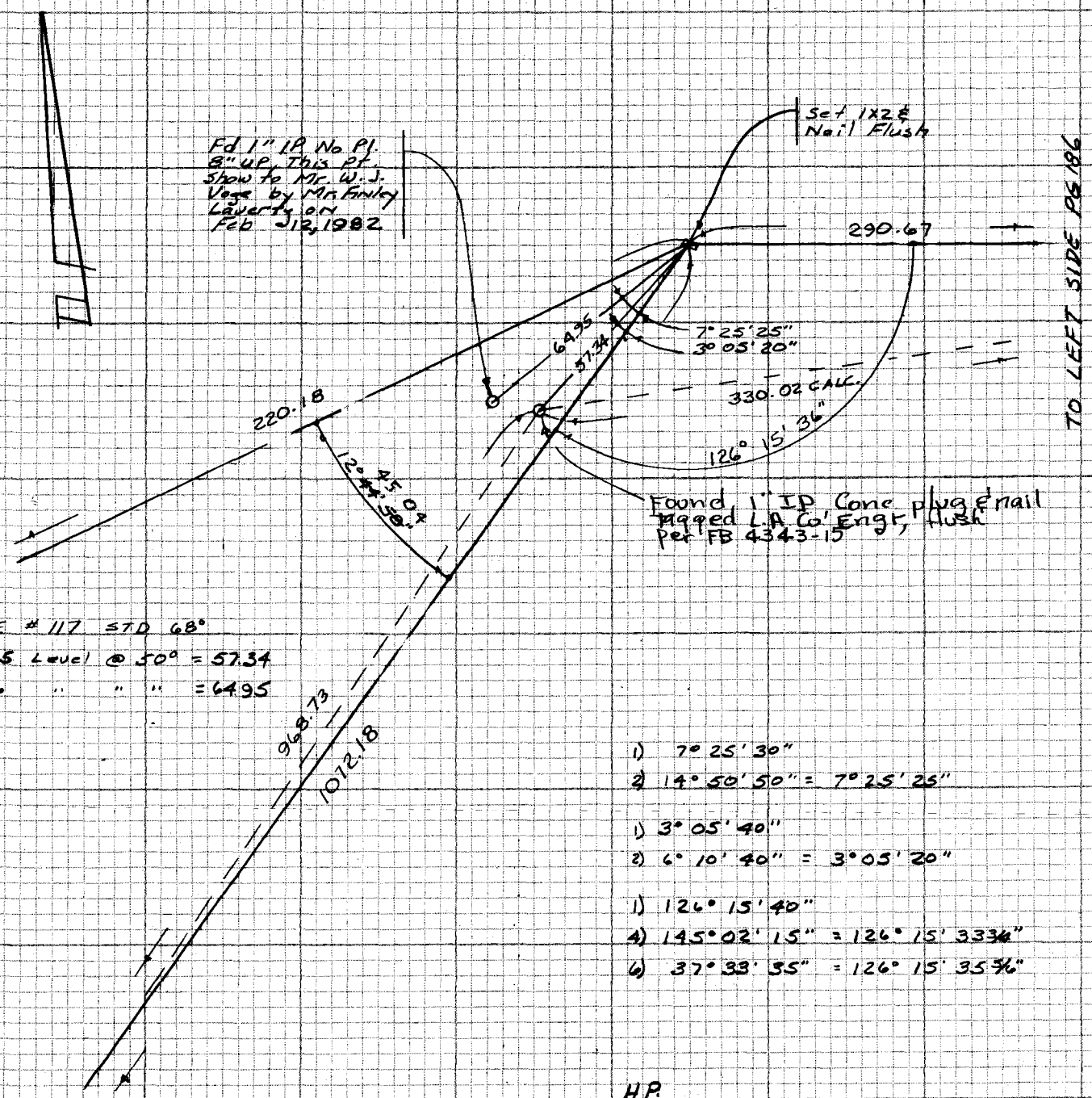

TAPE # 117 STD 68°

57.35 Level @ 50° = 57.34

64.96 " " " = 64.95

1) 7° 25' 30"

2) 14° 50' 50" = 7° 25' 25"

1) 3° 05' 40"

2) 6° 10' 40" = 3° 05' 20"

1) 126° 15' 40"

4) 145° 02' 15" = 126° 15' 33.33"

6) 37° 33' 35" = 126° 15' 35.5"

H.P.

291.40 @ 85° 56' 40" = 290.67

1082.93 @ 98° 04' 50" = 1072.18

978.61 @ 98° 08' 50" = 968.73

TO RIGHT SIDE PG. 188

NOTE: ANY ADDITIONS OR CHANGES ON THIS SHEET MUST BE MADE OR CIRCLED IN RED INK WITH DATE AND NAME OF PERSON MAKING CHANGE

Do not extend notes this side of this line

PLEASE RETURN TO
LOS ANGELES COUNTY ENGINEER
403 LOS ANGELES COUNTY ENGINEERING BLDG.

CENTERLINE NOTES
CE 310
76F3095-4/73

F.B. 4343 PG. 188

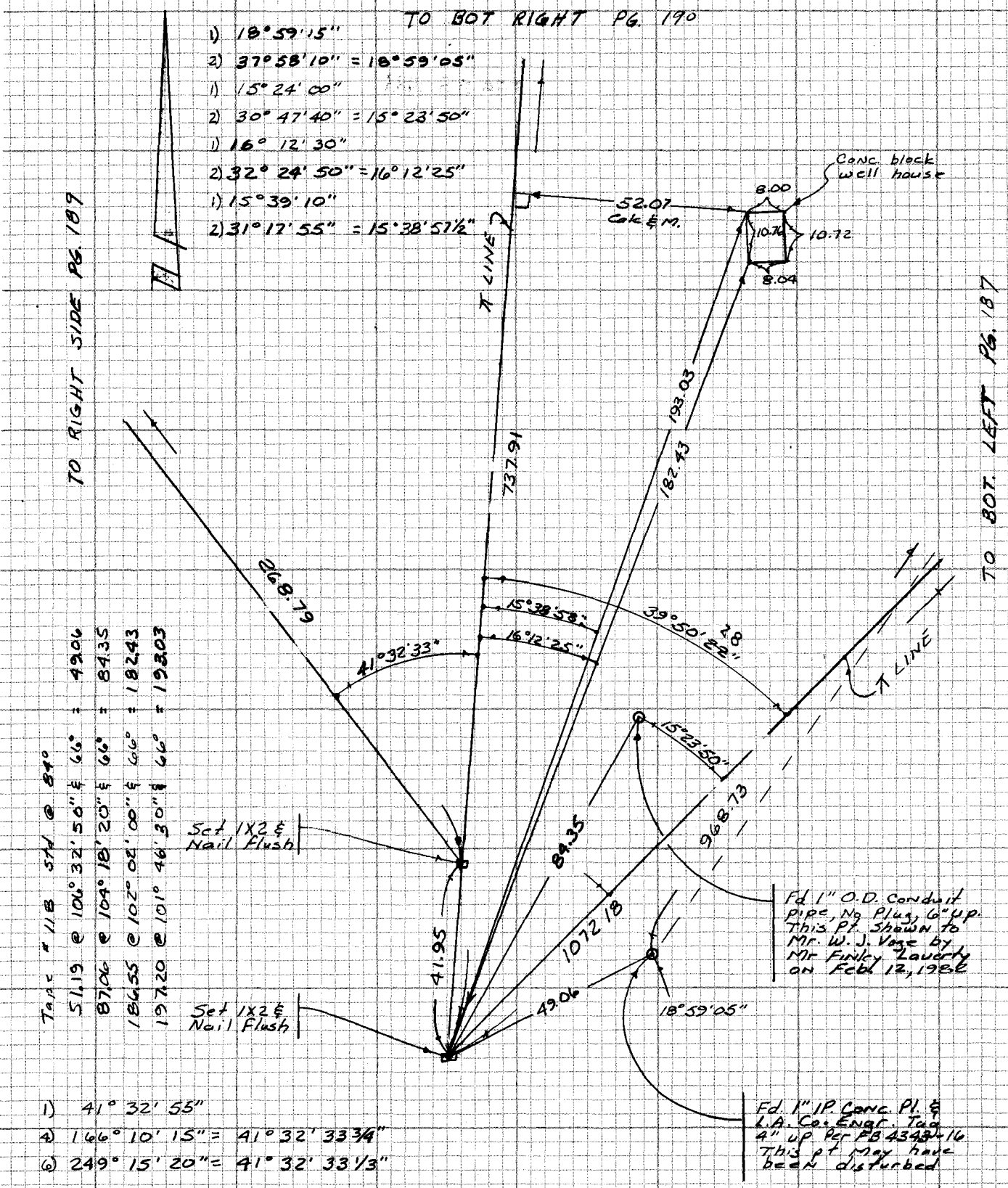

Tape #118 std @ 84°
51.19 @ 106° 32' 50" & 66° = 49.06
87.06 @ 104° 18' 20" & 66° = 84.35
186.55 @ 102° 02' 00" & 66° = 182.43
197.20 @ 101° 46' 30" & 66° = 193.03

1) 41° 32' 55"
4) 166° 10' 15" = 41° 32' 33¾"
6) 249° 15' 20" = 41° 32' 33⅓"

H.P.

108293 @ 98° 04' 50" = 1072.18
978.61 @ 98° 08' 50" = 968.73
748.63 @ 80° 17' 25" = 737.91
270.45 @ 96° 20' 40" = 268.79

1) 39° 50' 50"
4) 159° 21' 35" = 39° 50' 23¾"
6) 239° 02' 10" = 39° 50' 21⅔"

CE 310
76F3095-4/73
PLEASE RETURN TO
LOS ANGELES COUNTY ENGINEER
403 LOS ANGELES COUNTY ENGINEERING BLDG.
Do not extend notes this side of this line
NOTE: ANY ADDITIONS OR CHANGES ON THIS SHEET MUST BE MADE OR CIRCLED IN RED INK WITH DATE AND NAME OF PERSON MAKING CHANGE

Notes Ok'd by R. BARTHOLOMEW	Survey of SEC 16 T4N R10W	F.B. 4343	PG. 189
Map No.	JN0302.01 Tape 118 Std 84 °F		
Office Work	Surveyed by COVEY		
Checked	Notes JRC Date 3-15-82		
Date	Indexed H. HOLMAN FEB 28 1983		

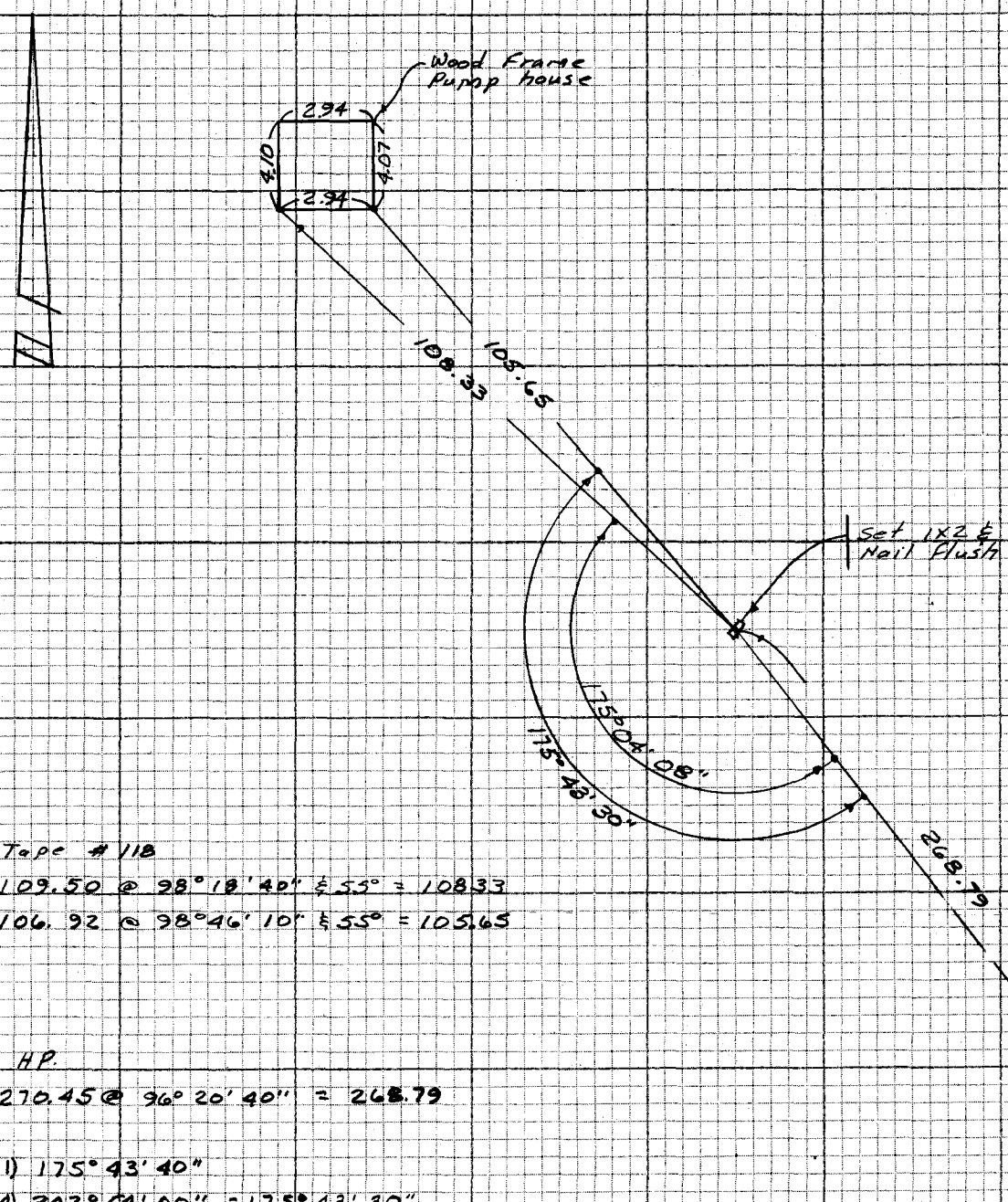

Tape #118

109.50 @ 98°18'40" & 55° = 108.33

106.92 @ 98°46'10" & 55° = 105.65

HP.

270.45 @ 96°20'40" = 268.79

1) 175°43'40"

4) 342°54'00" = 175°43'30"

1) 175°04'20"

4) 340°16'30" = 175°04'07½"

TO LEFT SIDE PG. 188

NOTE: ANY ADDITIONS OR CHANGES ON THIS SHEET MUST BE MADE OR CIRCLED IN RED INK WITH DATE AND NAME OF PERSON MAKING CHANGE

Do not extend notes this side of this line

PLEASE RETURN TO
LOS ANGELES COUNTY ENGINEER
403 LOS ANGELES COUNTY ENGINEERING BLDG.

CENTERLINE NOTES
CE 310
76F3095-4/73

F.B. 4343 PG. 190

TO BOT PG. 191



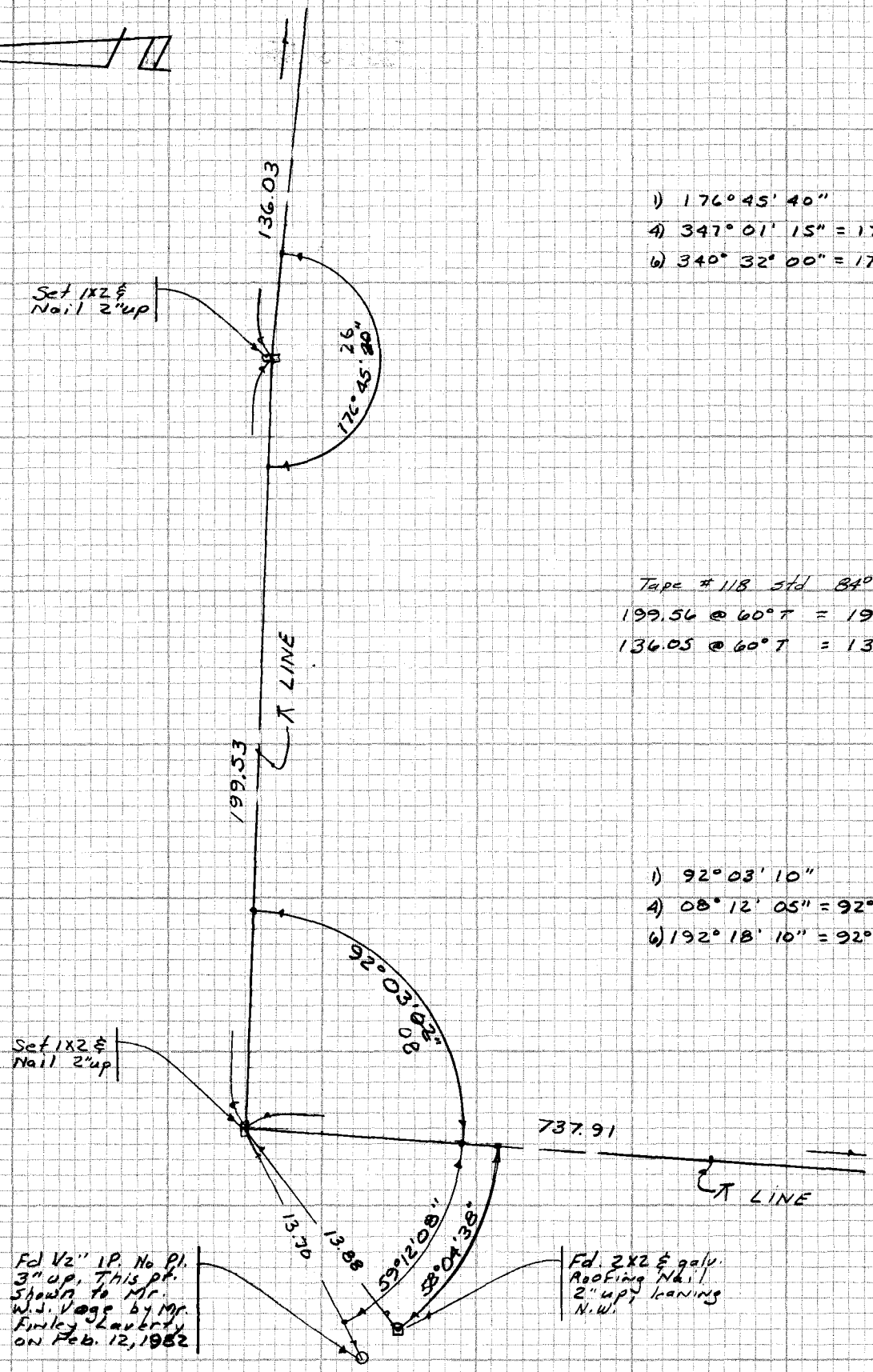

1) 176° 45' 40"
4) 347° 01' 15" = 176° 45' 18¾"
6) 340° 32' 00" = 176° 45' 20"

Tape #118 Std 84°
199.56 @ 60° T = 199.53
136.05 @ 60° T = 136.03

1) 92° 03' 10"
4) 08° 12' 05" = 92° 03' 01¼"
6) 192° 18' 10" = 92° 03' 01⅔"

TO TOP PG. 188

CE 310
76F3095-4/73

PLEASE RETURN TO
LOS ANGELES COUNTY ENGINEER
403 LOS ANGELES COUNTY ENGINEERING BLDG.

Do not extend notes this side of this line

NOTE: ANY ADDITIONS OR CHANGES ON THIS SHEET MUST BE MADE OR CIRCLED IN RED INK WITH DATE AND NAME OF PERSON MAKING CHANGE

Notes Ck'd by R. BARTHOLOMEW	Survey of SEC 16 T4N R10W	F.B. 4343	PG. 191
Map No.	JN 0302.01 Tape 118 Std 84 °F		
Office Work	Surveyed by COVEY		
Checked	Notes JRC Date 3-15-82		
Date	Indexed H. HOLMAN FEB 28 1983		

TO LEFT SIDE PG 187



1) 125° 58' 55"
4) 143° 54' 55" = 125° 58' 43¾"
6) 35° 52' 05" = 125° 58' 40⅚"

184.37 @ Level & 60° T = 184.34
221.23 @ 84° 31' 45" & " T = 220.18

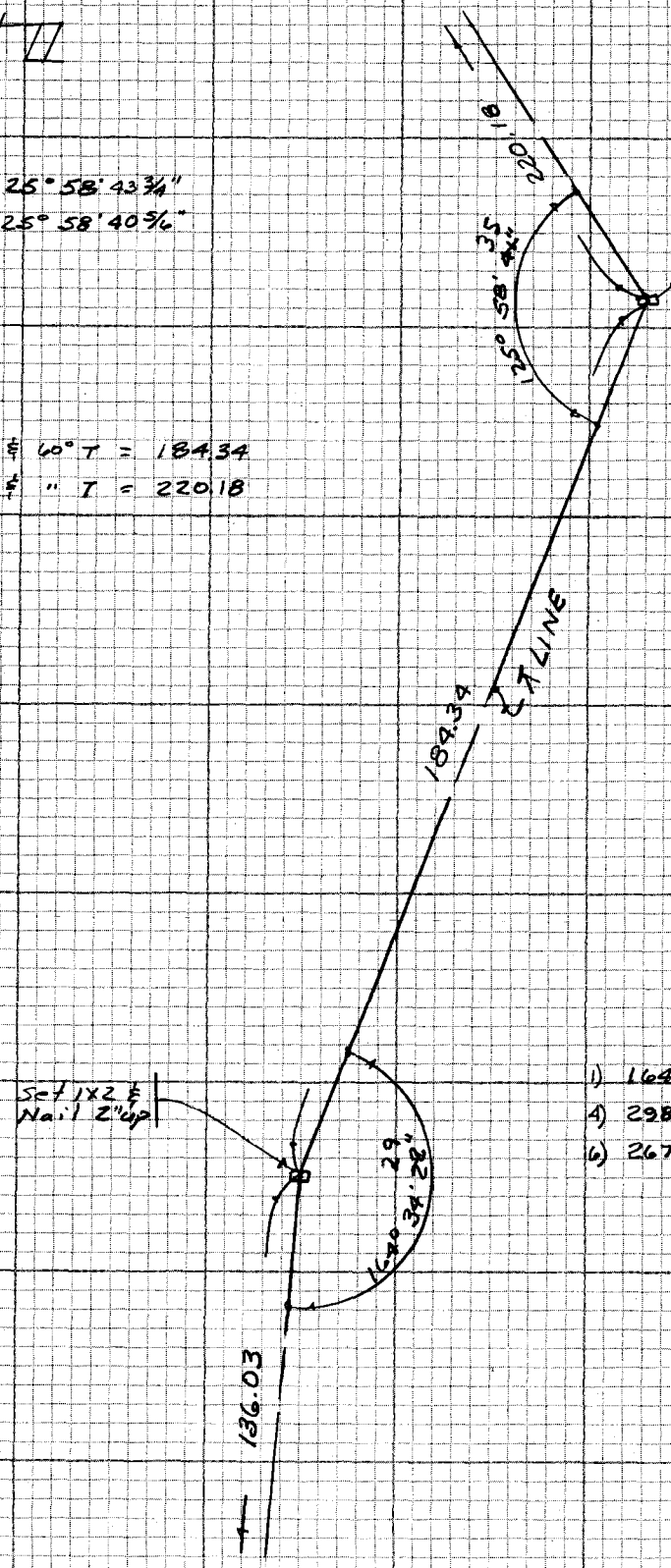

1) 164° 34' 40"
4) 298° 17' 15" = 164° 34' 18¾"
6) 267° 26' 10" = 164° 34' 21⅔"

TO TOP PG 190

NOTE: ANY ADDITIONS OR CHANGES ON THIS SHEET MUST BE MADE OR CIRCLED IN RED INK WITH DATE AND NAME OF PERSON MAKING CHANGE

Do not extend notes this side of this line

PLEASE RETURN TO
LOS ANGELES COUNTY ENGINEER
403 LOS ANGELES COUNTY ENGINEERING BLDG.

CENTERLINE NOTES
CE 310
76F 3095-4/73

F.B. 4343 PG. 192

Blank.

CE 310
76F3096-4/73

PLEASE RETURN TO
LOS ANGELES COUNTY ENGINEER
403 LOS ANGELES COUNTY ENGINEERING BLDG.

NOTE: ANY ADDITIONS OR CHANGES
ON THIS SHEET MUST BE MADE OR
CIRCLED IN RED INK WITH DATE AND
NAME OF PERSON MAKING CHANGE

Do not extend notes this side of this line

PWFB 3814 37

Notes Ck'd by	Survey of Sec 27 28 33 34 T8N R15W F.B. 4343 PG. 193
Map No.	JN 0302.01 Tape 117 Std 68 °F
Office Work	Surveyed by COVEY
Checked	Notes JRC Date 3-31-82
Date	Indexed H. HOLMAN FEB 2 0

J.N. 0302.01

SECTION CORNER

AVE. "F" & 190TH ST. WEST

SECTION 27 28 33 34

T8N R15W

COVEY
TALBOT

NOTE: ANY ADDITIONS OR CHANGES ON THIS SHEET MUST BE MADE OR CIRCLED IN RED INK WITH DATE AND NAME OF PERSON MAKING CHANGE

Do not extend notes this side of this line

PLEASE RETURN TO
LOS ANGELES COUNTY ENGINEER
403 LOS ANGELES COUNTY ENGINEERING BLDG.

CENTERLINE NOTES
CE 310
76F3095-4/73

PWFB 3814

38, 39

F.B. ~~4343~~ PG. ~~194~~

W.S. 73, D-5



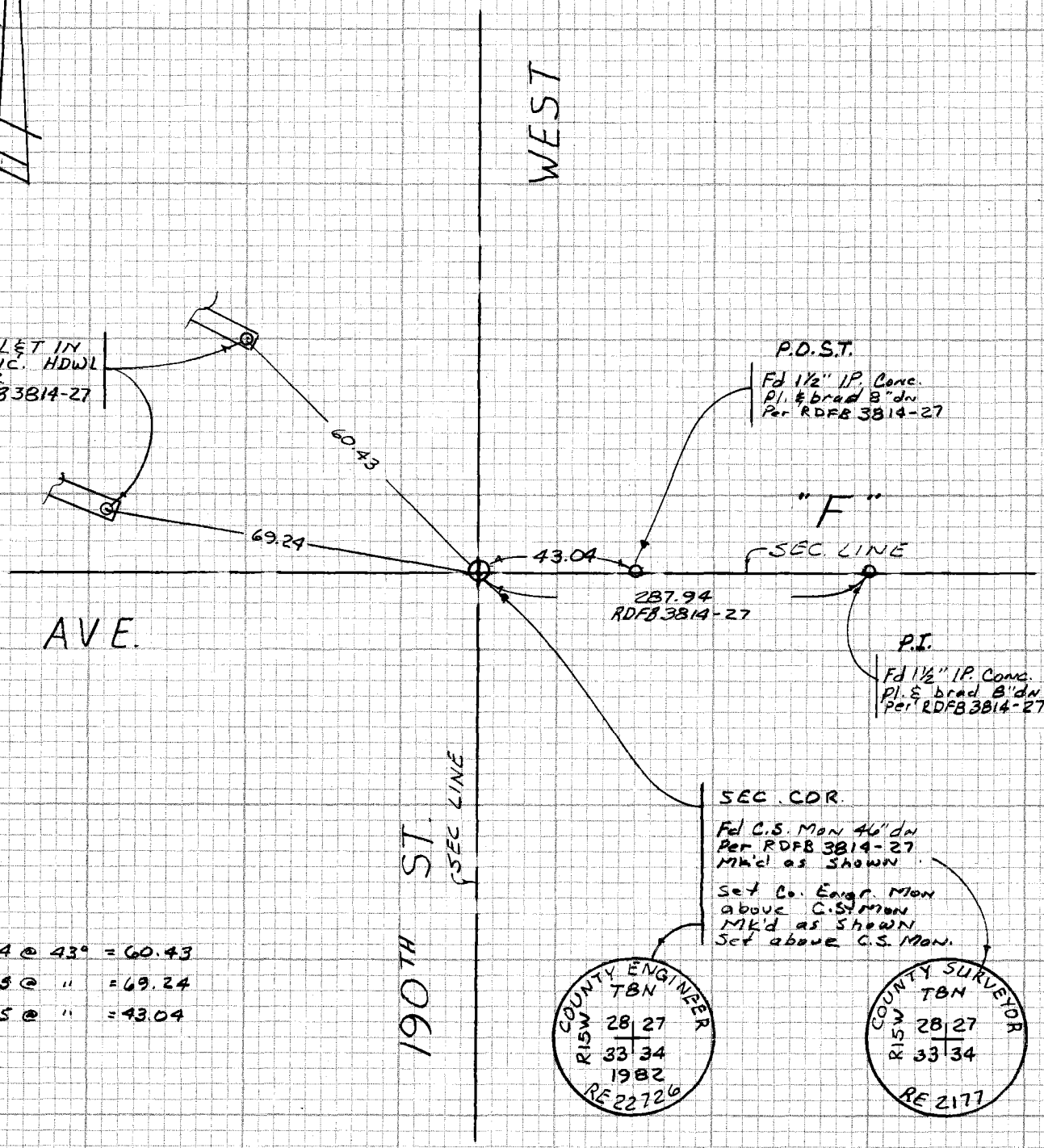

60.44 @ 43° = 60.43

69.25 @ " = 69.24

43.05 @ " = 43.04

CE 310
76F3095-4/73

PLEASE RETURN TO
LOS ANGELES COUNTY ENGINEER
403 LOS ANGELES COUNTY ENGINEERING BLDG.

Do not extend notes this side of this line

NOTE: ANY ADDITIONS OR CHANGES ON THIS SHEET MUST BE MADE OR CIRCLED IN RED INK WITH DATE AND NAME OF PERSON MAKING CHANGE

PWFB 3815

20

Notes Ck'd by	Survey of AVE F & 170TH ST W F.B. 4342 PG. 195
Map No.	JN [illegible] Tape 118 Std 84 °F
Office Work	Surveyed by COVEY
Checked	Notes J.R.C. Date 3-24-82
Date	Indexed H. HOLMAN FEB 20 1900

JN 030201

SECTION CORNER

AVE "F" & 170TH ST. WEST

SECTION 25, 26, 35, 36

T8N R15W

COVEY
TALBOT

NOTE: ANY ADDITIONS OR CHANGES ON THIS SHEET MUST BE MADE OR CIRCLED IN RED INK WITH DATE AND NAME OF PERSON MAKING CHANGE

Do not extend notes this side of this line

PLEASE RETURN TO
LOS ANGELES COUNTY ENGINEER
403 LOS ANGELES COUNTY ENGINEERING BLDG.

CENTERLINE NOTES
CE 310
76F3095-4/73

PWFB 3815

21

F.B. 4243 PG. 196

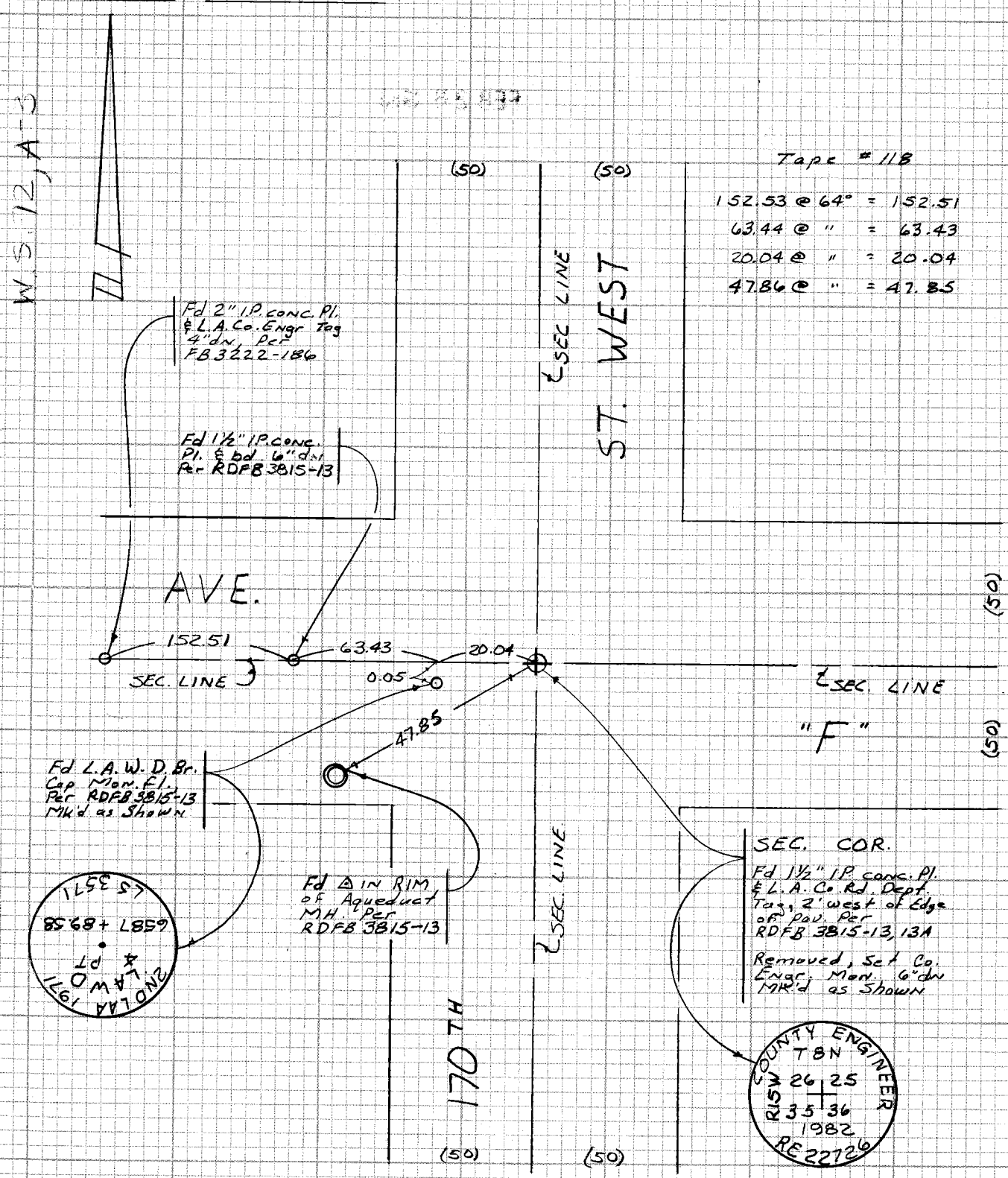

CE 310
76F3095

PLEASE RETURN TO
LOS ANGELES COUNTY ENGINEER
403 LOS ANGELES COUNTY ENGINEERING BLDG.

Do not extend notes this side of this line

NOTE: ANY ADDITIONS OR CHANGES ON THIS SHEET MUST BE MADE OR CIRCLED IN RED INK WITH DATE AND NAME OF PERSON MAKING CHANGE

PWFB 3522

688

Notes Ck'd by	Survey of AVE K & 40th STW
Map No.	JN 0302.01 Tape 117 Std GB °F
Office Work	Surveyed by COVEY
Checked	Notes JRC Date 3-19-82
Date	Indexed H. HOLMAN FEB 28 1983

F.B. 4343 PG. 191

J.N. 0302.01

SECTION CORNER

AVE "K" & 40TH ST WEST

SECTION 19, 30, 24, 25

T7N R12W R13W

COVEY
ALBRIGHT
TALBOT

PWFB 3522 689 , 690

F.B. 4343 PG. 198

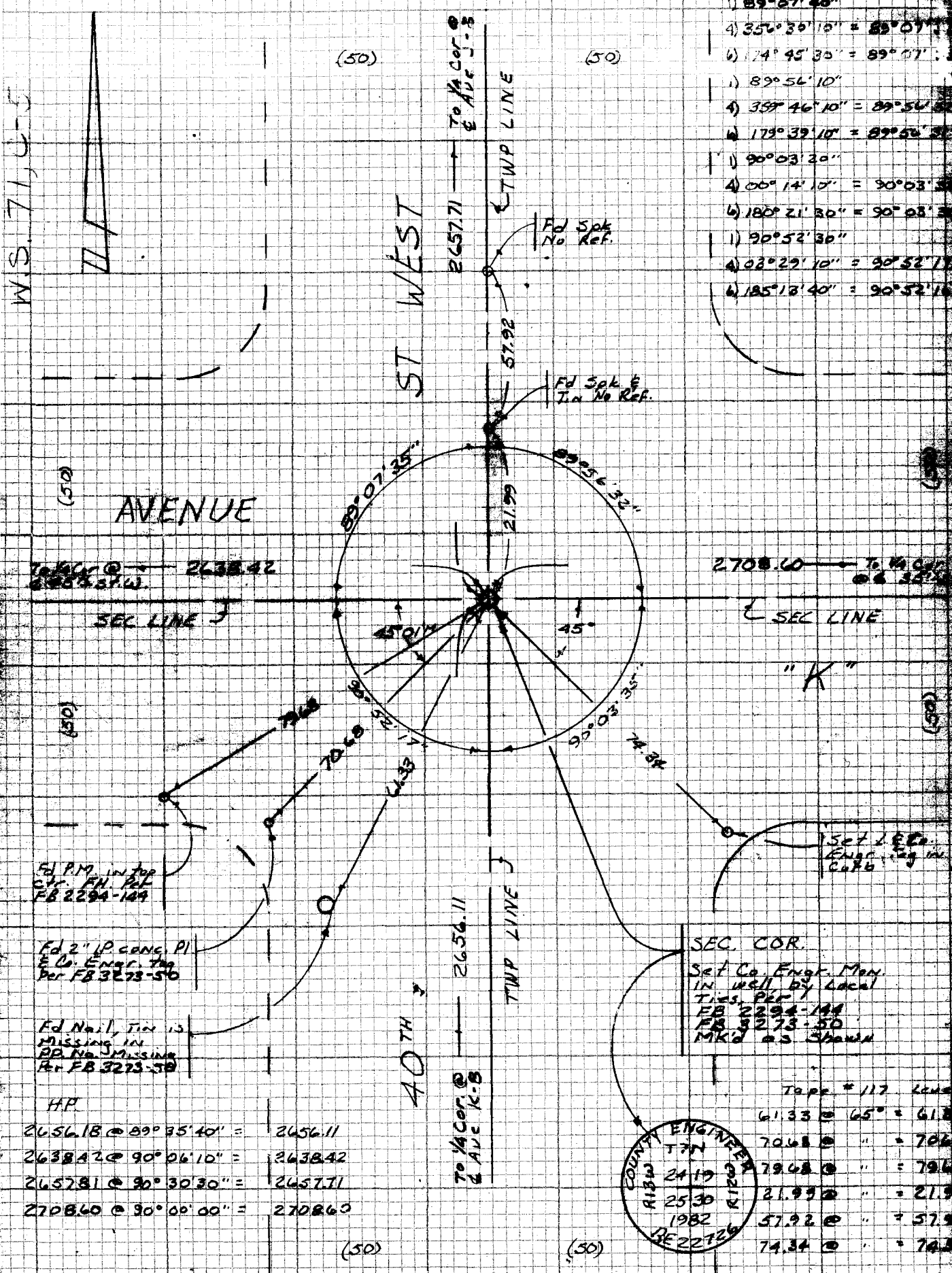

1) 89°07'40"
4) 356°30'10" = 89°07'
6) 174°45'30" = 89°07'
1) 89°56'10"
4) 359°46'10" = 89°56'
6) 179°39'10" = 89°56'
1) 90°03'20"
4) 00°14'10" = 90°03'
6) 180°21'30" = 90°03'
1) 90°52'30"
4) 03°29'10" = 90°52'
6) 185°13'40" = 90°52'

HP

2656.18 @ 89°35'40" =	2656.11
2638.42 @ 90°06'10" =	2638.42
2657.81 @ 90°30'30" =	2657.71
2708.60 @ 90°00'00" =	2708.60

Tape # 117 Level

61.33 @ 65°	=	61.3
70.68 @ "	=	70.6
79.68 @ "	=	79.6
21.99 @ "	=	21.9
57.92 @ "	=	57.9
74.34 @ "	=	74.3