Notes Ck'd by R. C. BOWERS	Survey of L.A. CO. PRECISE LEVEL F.B. 4346 PG. 5
Map No.	JN 0301.02 Tape Std °F
Office Work	Surveyed by Burkholder
Checked	Notes D.L.B. Date 12-15-77
Date	Indexed D. BAILEY JAN 19 1977

J.N. 0301.02

L.A. CO. PRECISE LEVEL NET

LITTLE ROCK AREA

LINE 128

From: CHESEBORO RD & CALIF. AQUEDUCT
To: BARREL SPRINGS RD & CALIF AQUEDUCT

BM 128-1 to 128-23

Burkholder - Nevarez
Jones
Miyahira
R. RODRIGUEZ

Reference:
RD PALMDALE QUAD - 1973

F.B. 4346 PG. 6

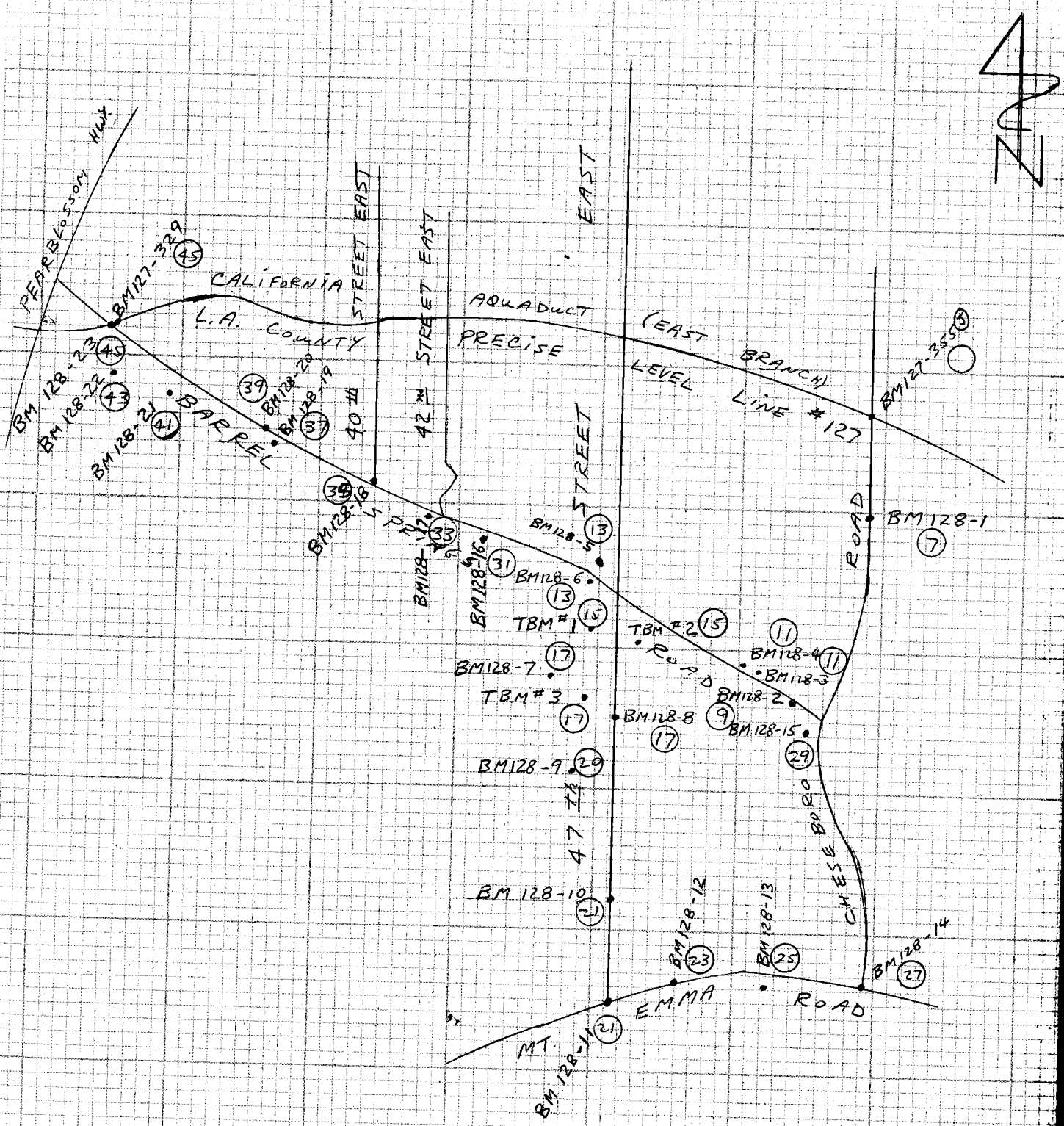

PEARBLOSSOM HWY.
BM127-329
45
CALIFORNIA
L.A. COUNTY
AQUADUCT
PRECISE
LEVEL
LINE #127
(EAST BRANCH)
BM127-355
3
STREET EAST
STREET EAST
STREET EAST
40th
42nd
BM 128-23
45
BM128-22
43
BM128-21
41
BARREL
39
BM128-20
BM128-19
37
35
BM128-18
SPRING
33
BM128-17
BM128-16
31
BM128-5
13
BM128-6
13
TBM #1
15
TBM #2
15
11
BM128-4
11
BM128-3
BM128-2
9
BM128-15
29
ROAD
BM128-1
7
ROAD
BM128-7
17
TBM #3
17
BM128-8
17
BM128-9
20
47th
CHESEBORO
BM 128-10
21
BM128-12
23
BM128-13
25
BM128-14
27
EMMA
ROAD
MT.
BM 128-11
21

Notes Ck'd by R. C. BOWERS	Survey of L.A.CO. PRECISE LEVEL F.B. 4346 PG. 7
Map No.	JN 0301.02 Tape Std °F
Office Work	Surveyed by Burkholder
Checked	Notes D.L.B. Date 12-15-77
Date	Indexed G. D. BAILEY JAN 19

CL

RDBM, 2845

BM 128-1

Little Rock Area, 0.94 Mi. So. of Int. of Cheseboro Rd & CALIF. AQUEDUCT, A COUNTY ENGR. MON. IN H.H. With Lid, Mon MKd as Shown.

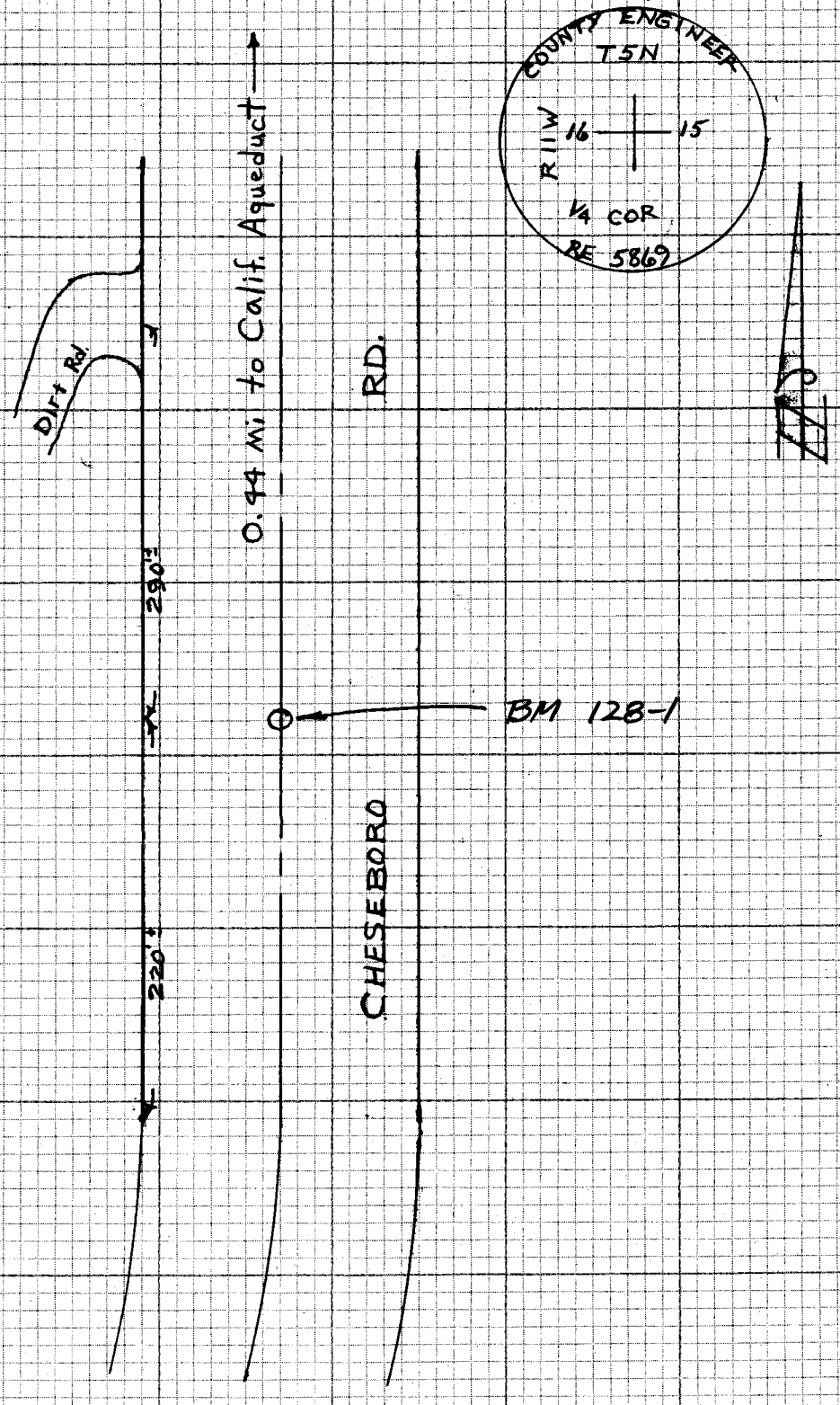

NOTE: ANY ADDITIONS OR CHANGES ON THIS SHEET MUST BE MADE OR CIRCLED IN RED INK WITH DATE AND NAME OF PERSON MAKING CHANGE

Do not extend notes this side of this line

PLEASE RETURN TO
LOS ANGELES COUNTY ENGINEER
403 LOS ANGELES COUNTY ENGINEERING BLDG.

CENTERLINE NOTES
CE 310
76F3095-4/73

Notes Ck'd by R. C. BOWERS	Survey of L.A.CO. Precise Level Net
Map No.	JNO 301.02 Tape Std °F
Office Work	Surveyed by Burkholder
Checked	Notes D.L.B. Date 12-15-77
Date	Indexed P.D. BAILEY JAN 19 1978

F.B. 4346 PG. 9

BM-128-2

RDBM CL 2486

LITTLE ROCK AREA, 220± WEST of ℄ INT. CHESEBORO RD. & BARREL SPRINGS RD, 50'± So of ℄ BARREL SPRINGS RD. A 1½" I.P. CONC. PLUG & BRAD, FLUSH W/GROUND, 2'± LOWER THAN ROAD.

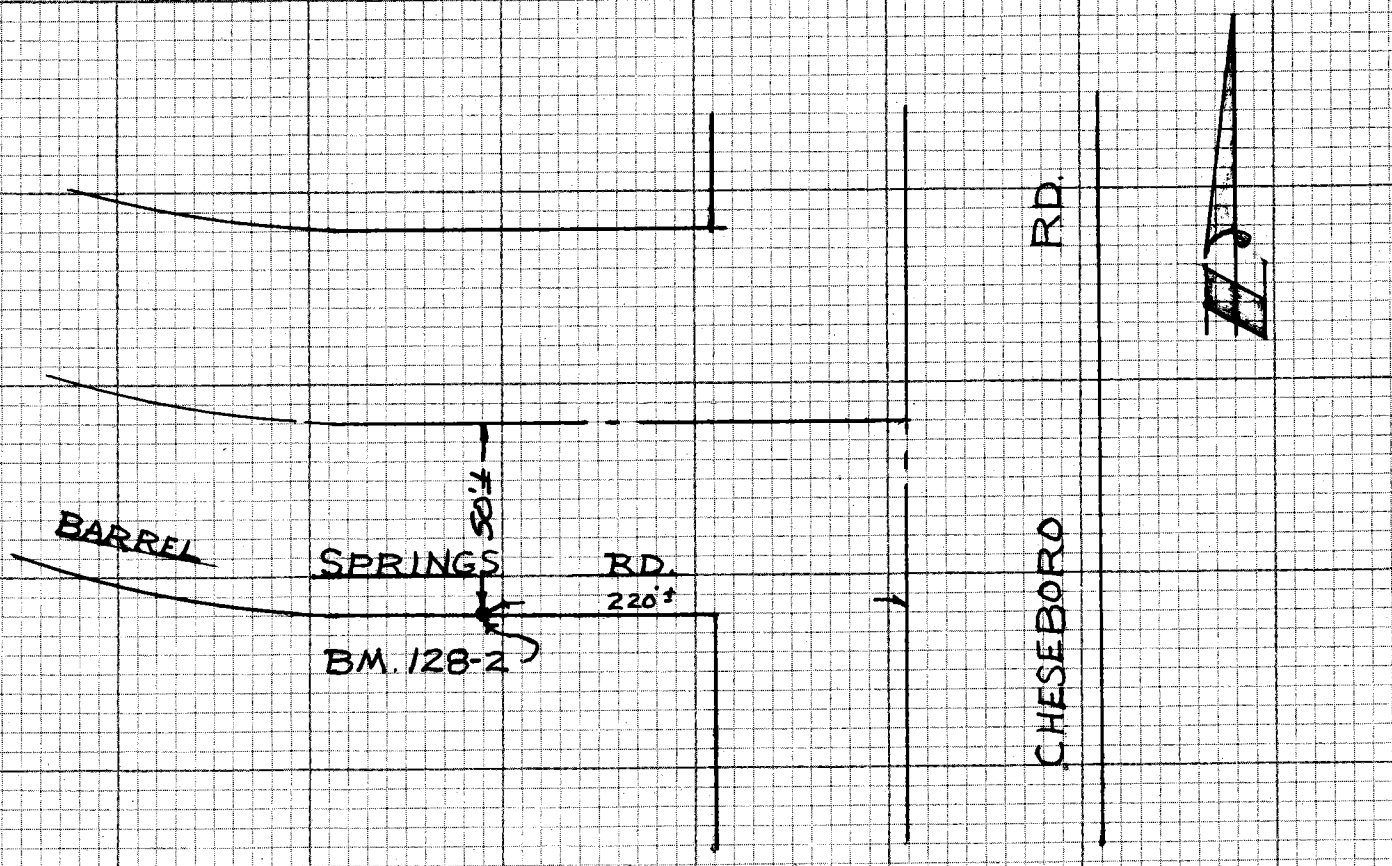

NOTE: ANY ADDITIONS OR CHANGES ON THIS SHEET MUST BE MADE OR CIRCLED IN RED INK WITH DATE AND NAME OF PERSON MAKING CHANGE

Do not extend notes this side of this line

PLEASE RETURN TO
LOS ANGELES COUNTY ENGINEER
403 LOS ANGELES COUNTY ENGINEERING BLDG.

CENTERLINE NOTES
CE 310
76F3095-4/73

Notes Ck'd by R. C. BOWERS	Survey of L.A.CO. PRECISE LEVEL E.B. 4346 PG. 11
Map No.	JN 0301.02 Tape Std °F
Office Work	Surveyed by Burkholder
Checked	Notes D.L.B. Date 12-15-77
Date	Indexed S. D. BAILEY JAN 19 1977

BM-128-3 RD BM ℄ 2485

LITTLE ROCK AREA, 0.27 Mi WEST of ℄ INT CHESEBORO RD & BARREL SPRINGS RD, 233' EAST of P.I. of CURVE CONCAVE TO SOUTH, ℄ 71' NORTH of ℄ BARREL SPRINGS RD, LA. CO. SURVEYOR BR. CAP MON. 5" UP, 10' HIGHER THAN RD. MON MKD. As SHOWN.

BM-128-4 RD BM ℄ 2484

LITTLE ROCK AREA, 0.27 Mi WEST of ℄ INT CHESEBORO RD. ℄ BARREL SPRINGS RD, 52' NORTH of ℄ BARREL SPRINGS RD, AT P.I. of CURVE CONCAVE TO SOUTH, A 1½" I.P. CONC PLUG & BRAD, FLUSH W/GROUND & 4' LOWER THAN. RD.

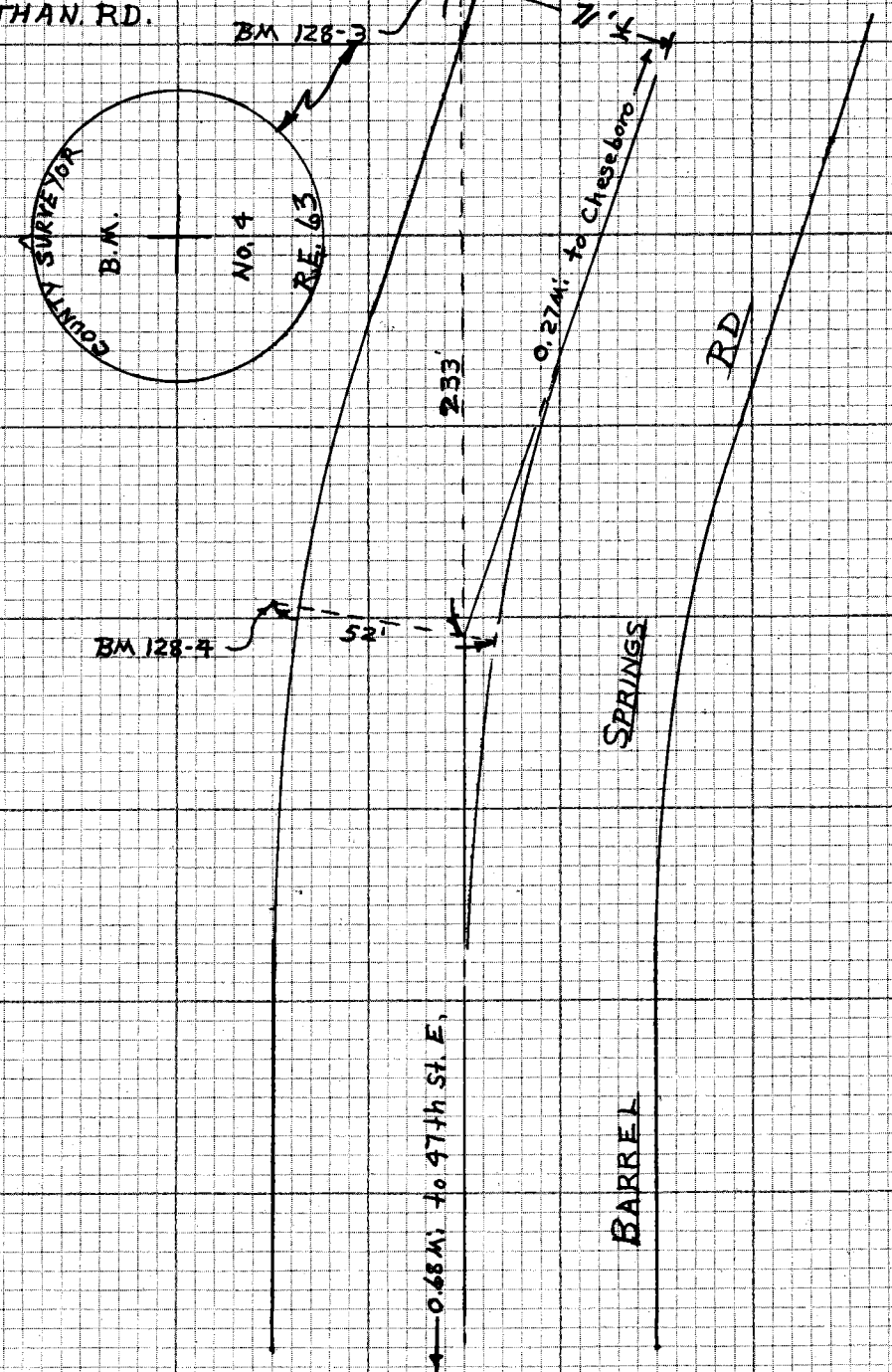

NOTE: ANY ADDITIONS OR CHANGES ON THIS SHEET MUST BE MADE OR CIRCLED IN RED INK WITH DATE AND NAME OF PERSON MAKING CHANGE

Do not extend notes this side of this line

PLEASE RETURN TO
LOS ANGELES COUNTY ENGINEER
403 LOS ANGELES COUNTY ENGINEERING BLDG.

CENTERLINE NOTES
CE 310
76F 3095-4/73

Notes Ck'd by R. C. BOWERS	Survey of L.A. CO. PRECISE LEVEL NET F.B. 4346 PG 13
Map No.	JN 0301.02 Tape Std °F
Office Work	Surveyed by NEVAREZ
Checked	Notes NEVAREZ Date NOV 77
Date	Indexed G. D. BAILEY JAN 19 1977

BM 128-5 R.D.B.M. CL2483

AT THE INTERSECTION OF BARREL SPRINGS ROAD AND 47TH ST EAST, 50 FEET N'LY OF BARREL SPRINGS ROAD AND 93 FEET W'LY OF 47TH ST EAST.

FOUND A 2" I.P. CONC. PLUG & TAG MARKED "L.A. CO. ENGR" UP 2" IN FLAT AREA.

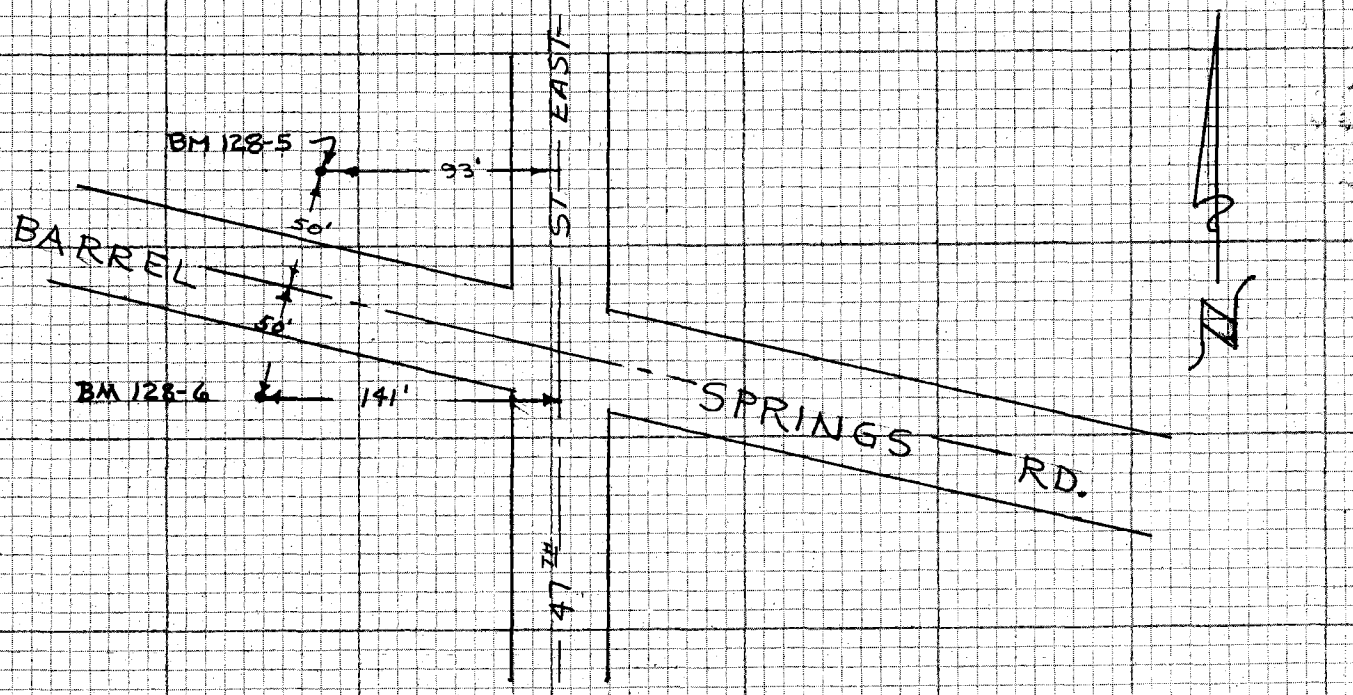

BM-128-6 RD. BM. CL 2482

AT INTERSECTION OF BARREL SPRINGS RD. & 47th ST. EAST, 50' S'LY OF ℄ BARREL SPRINGS RD. & 141' W'LY OF ℄ 47th ST. EAST, A 2" I.P. CONC PLUG & L.A. CO. ENGR. TAG UP 2" IN. FLAT AREA.

NOTE: ANY ADDITIONS OR CHANGES ON THIS SHEET MUST BE MADE OR CIRCLED IN RED INK WITH DATE AND NAME OF PERSON MAKING CHANGE

Do not extend notes this side of this line

PLEASE RETURN TO
LOS ANGELES COUNTY ENGINEER
403 LOS ANGELES COUNTY ENGINEERING BLDG.

CENTERLINE NOTES
CE 310
76F3095-4/73

Notes Ck'd by R. C. BOWERS	Survey of L.A.CO. PRECISE LEVEL NET	F.B. 4346	PG. 15
Map No.	JN C301,02 Tape Std °F		
Office Work	Surveyed by BURK HOLDER		
Checked	Notes L.W. JONES Date 9-21-77		
Date	Indexed G.D. BAILEY NOV 14 1977		

NOTE: ANY ADDITIONS OR CHANGES ON THIS SHEET MUST BE MADE OR CIRCLED IN RED INK WITH DATE AND NAME OF PERSON MAKING CHANGE

Do not extend note across this line

PLEASE RETURN TO LOS ANGELES COUNTY ENGINEER 403 LOS ANGELES COUNTY ENGINEERING BLDG.

CENTERLINE NOTES CE 310 76F-3095-4/73

T.B.M.-1

PALMDALE AREA, BARREL SPRINGS ROAD AND 47TH STREET EAST, SOUTH ON 47TH ST. EAST 0.35 MILES TO A ROCK AND CONCRETE HEADWALL, 54.0' WEST OF ℄, 3.0' SOUTH EAST FROM THE NORTH WEST COR., FOUND A TACK SET IN LEAD.

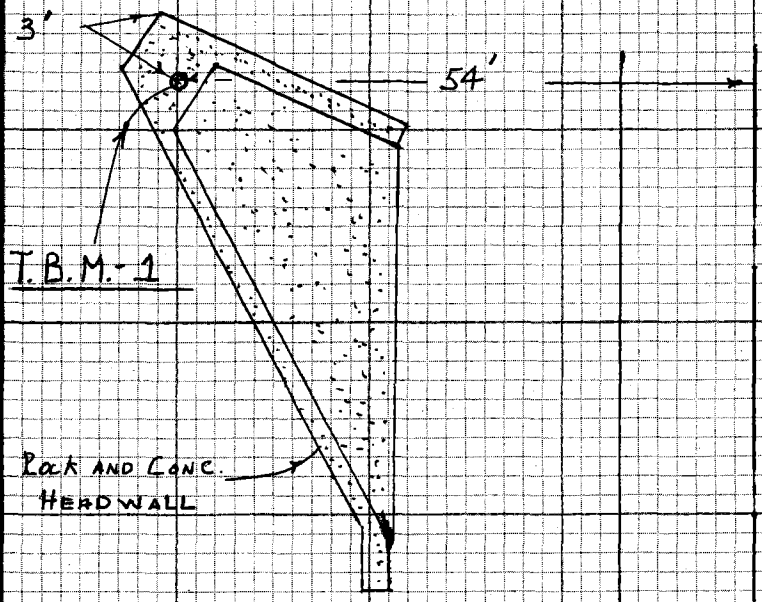

47TH STREET EAST

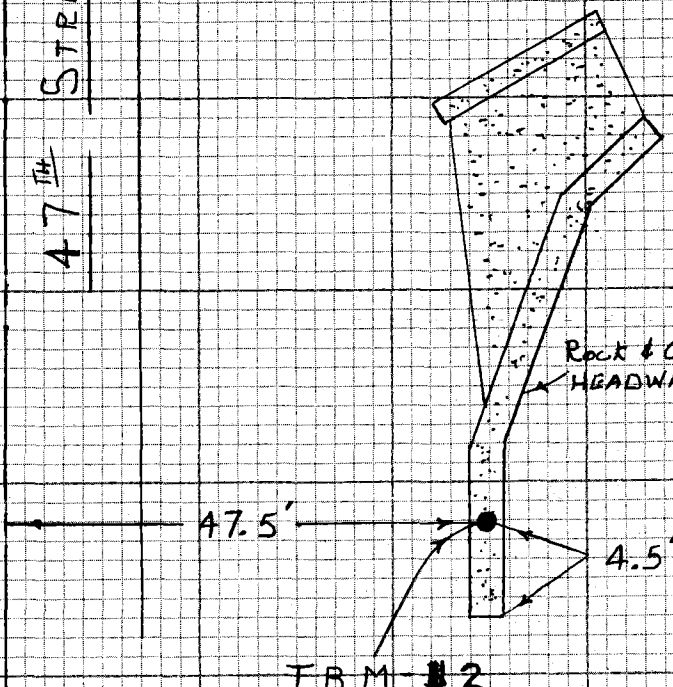

T.B.M.-2

PALMDALE AREA, BARREL SPRINGS ROAD AND 47TH STREET EAST, SOUTH ON 47TH ST. EAST 0.35 MILE TO A ROCK AND CONCRETE HEADWALL, 47.5' EAST OF ℄, 4.5' NORTH OF THE SOUTH END OF SAID HEAD WALL, FOUND A TACK SET IN LEAD.

Notes Ck'd by R. C. BOWERS	Survey of L.A. CO. PRECISE LEVEL NET F.B. 4346 PG. 17
Map No.	JN 0301.02 Tape Std °F
Office Work	Surveyed by BURKHOLDER
Checked	Notes L.W. JONES Date 9-20-77
Date	Indexed G.D. BAILEY NOV 14 1977

B.M. 128-7

PALMDALE AREA, BARREL SPRINGS RD. AND 47TH ST. EAST, 0.5 MILE SOUTH ON 47TH ST. EAST TO A ROCK AND CONC. HEADWALL 8.3 FEET LOWER THAN THE ROAD, AT HWY. STA. 20.95, 76' WEST OF ℄, 5' NO. OF S.E. ANGLE POINT OF HEADWALL, SET A 3½" BRASS DISC FLUSH TOP OF HDWL. STAMPED "COUNTY ENGINEER R.E. 22726 BM 128-07 1977."

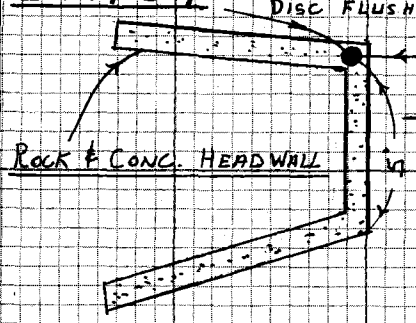

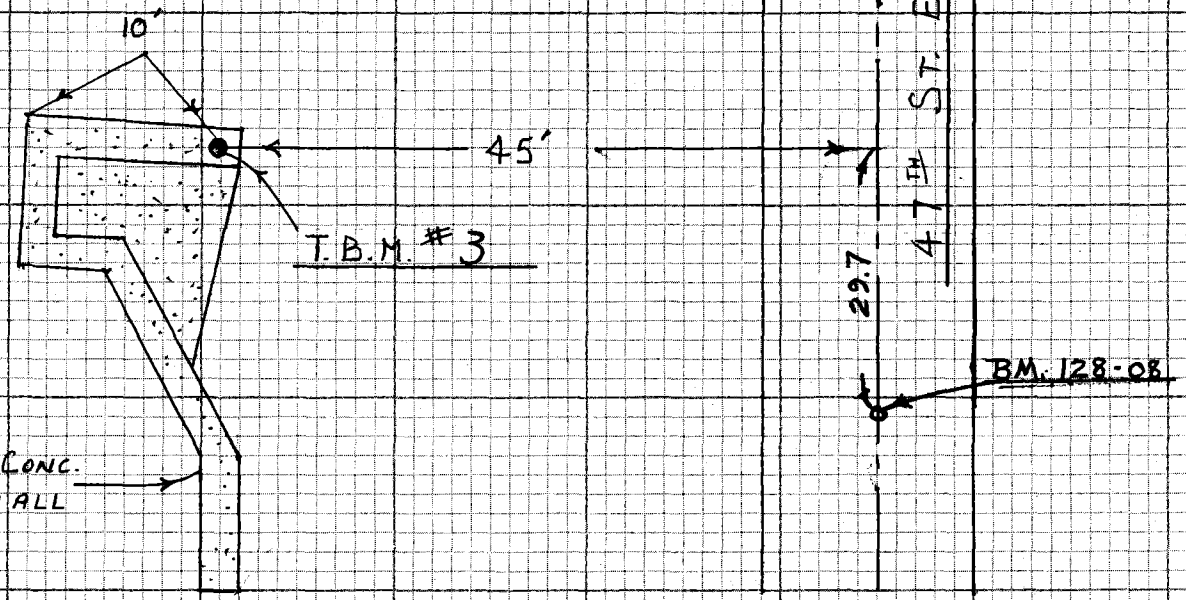

T.B.M. No. 3

PALMDALE AREA, BARREL SPRINGS RD AND 47TH ST. EAST, 0.55 MILE SOUTH ON 47TH ST. EAST TO A ROCK AND CONC. HDWL. WEST SIDE ROAD, 45 FEET WEST OF ℄ AND 10' EAST OF ANGLE POINT, FOUND A L.A. CO. ENGR. TAG SET IN LEAD TOP OF HEADWALL.

BM. 128-08 Palmdale Area, Barrel Springs Rd. and 47th St East, 0.55 Mile South on 47th St. East. Sec Cor 11/16 20/21, A Co. Engr. Mon in H.H. Mkd. "T5N, R11W, 11/16 20/21, R.E. 5869"

NOTE: ANY ADDITIONS OR CHANGES ON THIS SHEET MUST BE MADE OR CIRCLED IN RED INK WITH DATE AND NAME OF PERSON MAKING CHANGE

Do not extend notes this side of this line

PLEASE RETURN TO LOS ANGELES COUNTY ENGINEER 403 LOS ANGELES COUNTY ENGINEERING BLDG.

CENTERLINE NOTES CE 310 76F 3095-4/73

F.B. 4346 PG. 20

B.M. No. 128-09

PALMDALE AREA, BARREL SPRINGS RD. AND 47TH ST. EAST, SOUTH 0.75 MILE ON 47TH ST. EAST TO A ROCK AND CONC. HEADWALL AT HWY. MARKER 21.23, 57.5 FEET WEST OF ℄ OF 47TH ST. EAST AND 5.0' NORTH WEST OF ANGLE POINT IN HEAD WALL. SET 3½" BRASS DISC FLUSH IN TOP OF HEAD WALL STAMPED "COUNTY ENGINEER R.E. 22726

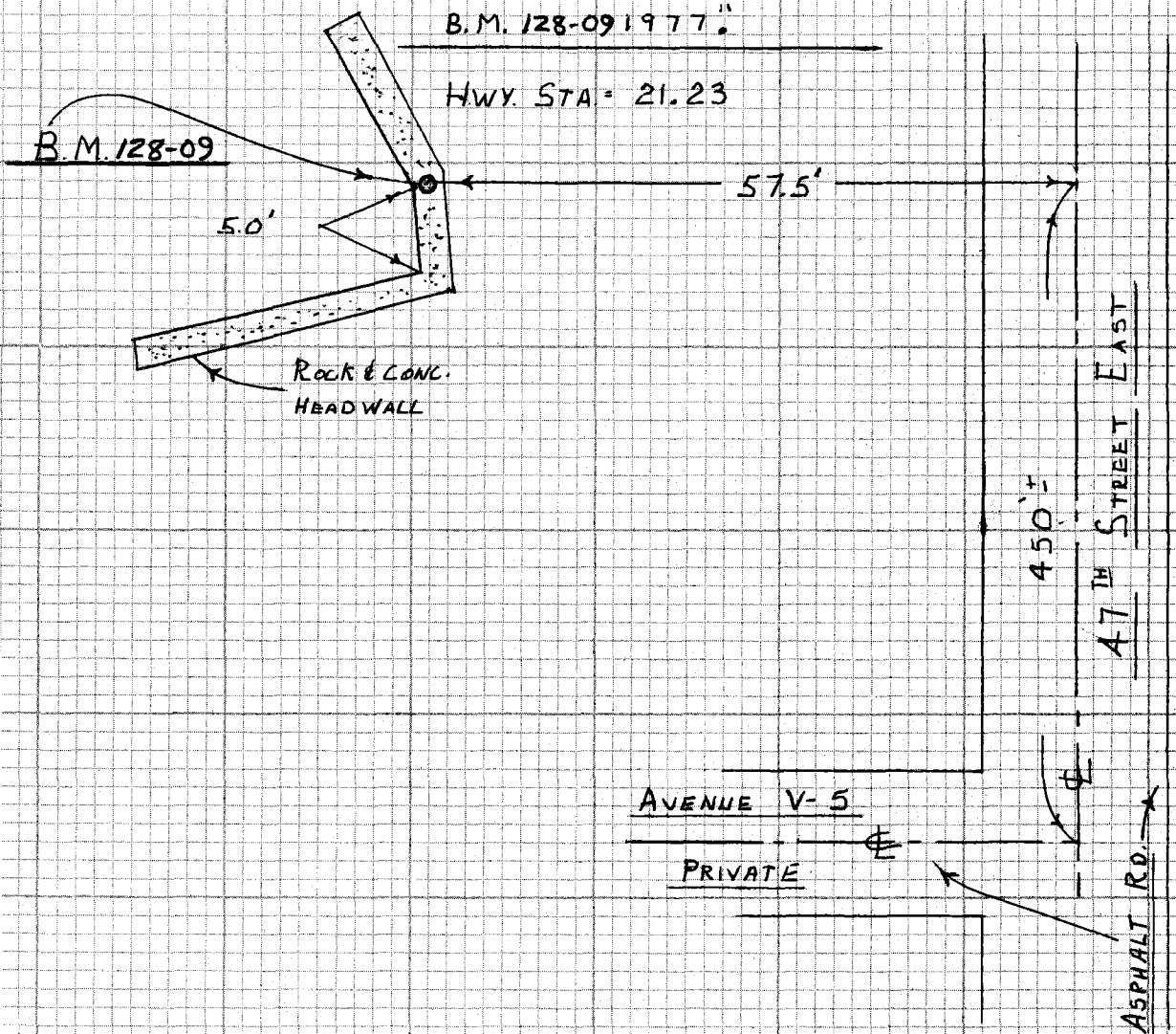

CE 310
76F30954/73

PLEASE RETURN TO
LOS ANGELES COUNTY ENGINEER
403 LOS ANGELES COUNTY ENGINEERING BLDG.

Do not extend notes this side of this line

NOTE: ANY ADDITIONS OR CHANGES ON THIS SHEET MUST BE MADE OR CIRCLED IN RED INK WITH DATE AND NAME OF PERSON MAKING CHANGE

Notes Ck'd by R. C. BOWERS	Survey of Little Rock Fault Study F.B. 4346 PG. 24
Map No.	JN 030102 Tape Std F
Office Work	Surveyed by Burkholder
Checked	Notes D.L.B. Date 10-11-77
Date	Indexed G.D. BAILEY NOV 14 1977

BM-128-10
PALMDALE AREA, Barrel Springs Rd. & 47th st East. 1.05 Mi; So. on 47th st. A CO. Engr. Mon in H.H. Mkd." T5N, R11W, ¼ Cor. 20/21, R.E. 5869"

COUNTY ENGINEER
T5N
R11W
20 | 21
RE 5869

BM# 128-10

47th ST. EAST

MT EMMA RD.

BM 128-11
PALMDALE AREA, MT. Emma Rd & 47th st East, & Int. A LACO. Rd Dept. Mon in H.H. Mkd." 1968"

NOTE: ANY ADDITIONS OR CHANGES ON THIS SHEET MUST BE MADE OR CIRCLED IN RED INK WITH DATE AND NAME OF PERSON MAKING CHANGE

Do not extend notes to this side of this line

PLEASE RETURN TO
LOS ANGELES COUNTY ENGINEER
403 LOS ANGELES COUNTY ENGINEERING BLDG.

CENTERLINE NOTES
CE 310
76F3095-4/73

Notes Ck'd by R. C. BOWERS	Survey of LITTLE ROCK FAULT STUDY F.B. 4346 PG. 23
Map No.	JN 1301.02 Tape Std °F
Office Work	Surveyed by NEVAREZ
Checked	Notes R.D.P. Date 10-26-77
Date	Indexed G.D. BAILEY NOV 14 1977

NOTE: ANY ADDITIONS OR CHANGES ON THIS SHEET MUST BE MADE OR CIRCLED IN RED INK WITH DATE AND NAME OF PERSON MAKING CHANGE

Do not extend notes this side of this line

PLEASE RETURN TO
LOS ANGELES COUNTY ENGINEER
403 LOS ANGELES COUNTY ENGINEERING BLDG.

CENTERLINE NOTES
CE 310
76F 3095-4/73

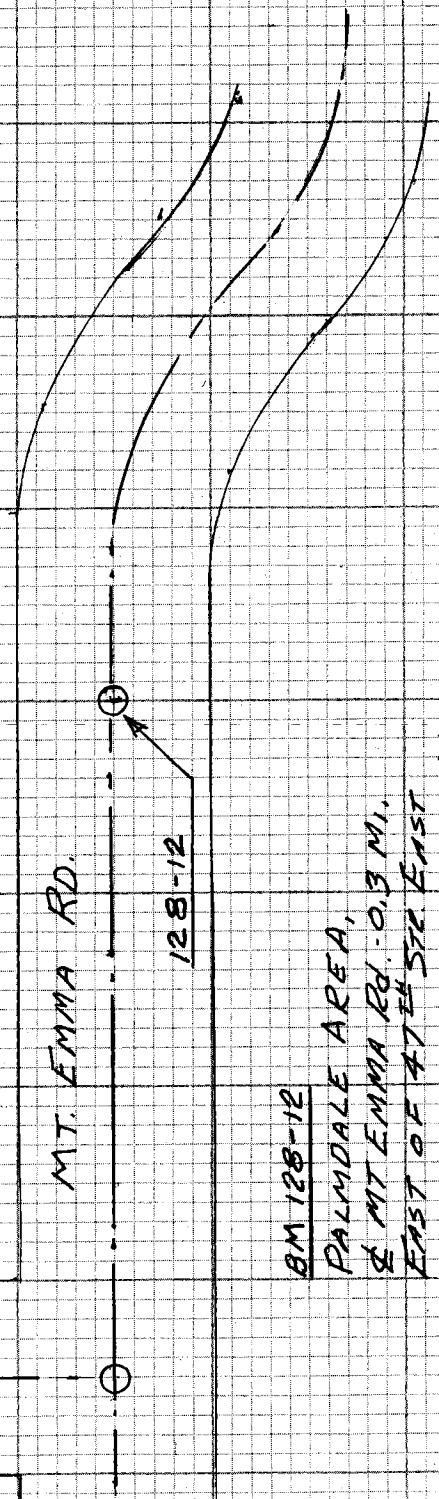

BM 128-12
PALMDALE AREA, 0.3 MI.
E MT EMMA RD. - 0.3 MI.
EAST OF 47TH STR. EAST
LA Co Rd. Dept. MON. IN H.H.
MKD. "1968"

Notes Ck'd by R. C. BOWERS	Survey of LITTLE ROCK FAULT STUDY F.B. 4346 PG. 25
Map No.	JN 0301.02 Tape Std °F
Office Work	Surveyed by NEVAREZ
Checked	Notes R.O.P. Date 10-26-77
Date	Indexed G. D. BAILEY NOV 14 1977

NOTE: ANY ADDITIONS OR CHANGES ON THIS SHEET MUST BE MADE OR CIRCLED IN RED INK WITH DATE AND NAME OF PERSON MAKING CHANGE

Do not extend notes past this line

PLEASE RETURN TO
LOS ANGELES COUNTY ENGINEER
403 LOS ANGELES COUNTY ENGINEERING BLDG.

CENTERLINE NOTES
CE 310
76F 3095-4/73

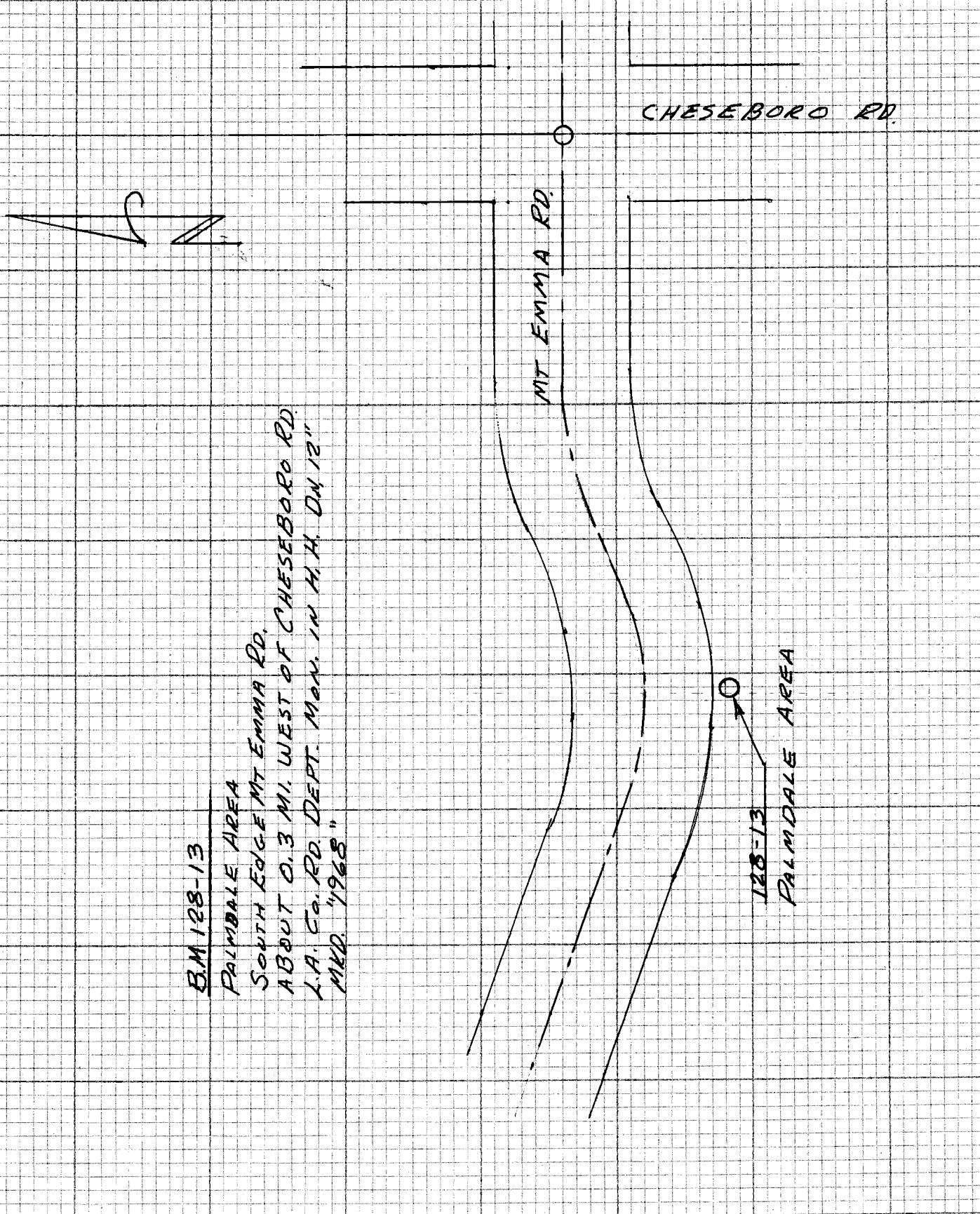

Notes Ck'd by R. C. BOWERS	Survey of LITTLE ROCK FAULT STUDY F.B. 4346 PG. 27
Map No.	JN 0301.02 Tape Std °F
Office Work	Surveyed by NEVAREZ
Checked	Notes R. D. P. Date 10-26-77
Date	Indexed E.D. BAILEY NOV 1 4 1977

NOTE: ANY ADDITIONS OR CHANGES ON THIS SHEET MUST BE MADE OR CIRCLED IN RED INK WITH DATE AND NAME OF PERSON MAKING CHANGE

Do not extend notes this side of this line

PLEASE RETURN TO
LOS ANGELES COUNTY ENGINEER
403 LOS ANGELES COUNTY ENGINEERING BLDG.

CENTERLINE NOTES
CE 310
76F3095-4/73

CHESEBORO RD

MT. EMMA RD.

BM. 128-14

B.M. 128-14
PALMDALE AREA
MT. EMMA RD & CHESEBORO RD
L.A. CO. MON. RD. DEPT MKD "1973"
IN & INT.

Notes Ck'd by R. C. BOWERS	Survey of LITTLE ROCK FAULT STUDY F.B. 4346 PG. 29
Map No.	JN 0301,02 Tape Std °F
Office Work	Surveyed by NEVAREZ
Checked	Notes R. O. P. Date 10-26-77
Date	Indexed G. D. BAILEY NOV 14 1977

NOTE: ANY ADDITIONS OR CHANGES ON THIS SHEET MUST BE MADE OR CIRCLED IN RED INK WITH DATE AND NAME OF PERSON MAKING CHANGE

Do not extend notes this side of this line

PLEASE RETURN TO
LOS ANGELES COUNTY ENGINEER
403 LOS ANGELES COUNTY ENGINEERING BLDG.

CENTERLINE NOTES
CE 310
76F 3095-4/73

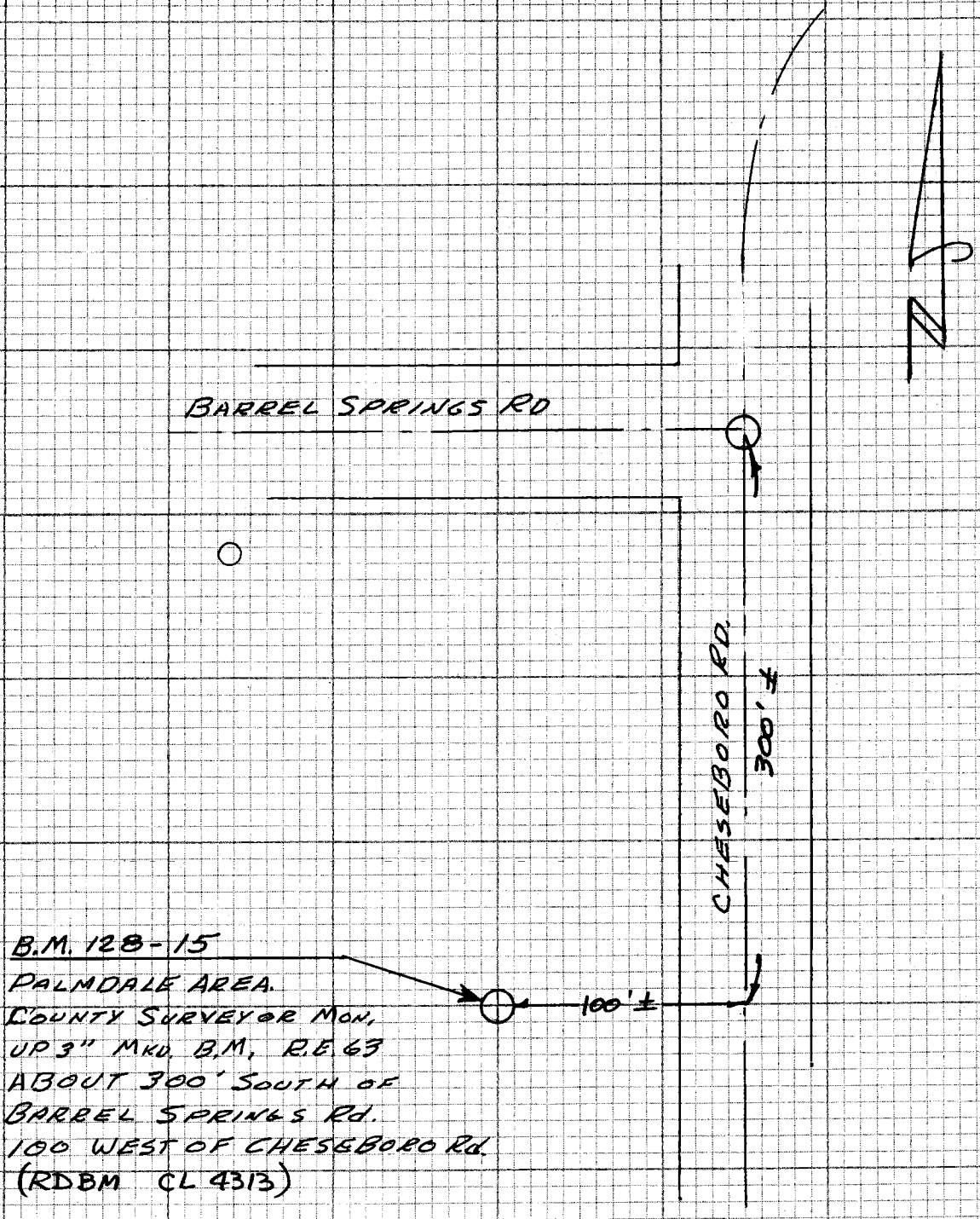

Notes Ck'd by R. C. BOWERS	Survey of L.A. CO. PRECISE LEVEL NET F.B. 4346 PG. 31
Map No.	JN 0301.02 Tape Std °F
Office Work	Surveyed by M. R. NEVAREZ
Checked	Notes M.R.N. Date NOV 77
Date	Indexed E.L. BAILEY JAN 19 1977

BM 128-16

~~R.D.B.M. CL2481~~

ALONG BARREL SPRINGS ROAD, 0.12 MILES E'LY OF THE INTERSECTION OF BARREL SPRINGS ROAD AND 42ND ST EAST, 52' S'LY OF BARREL SPRINGS ROAD

FOUND 2" I.P. CONC PLUG & TAG MARKED "L.A. CO. ENGR" UP 2" AT TOE OF BANK.

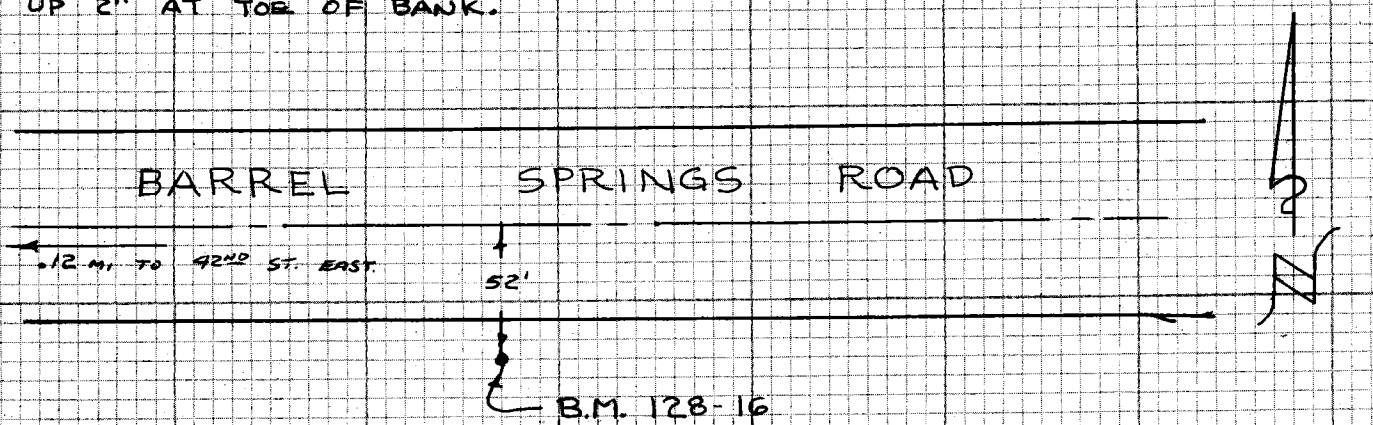

NOTE: ANY ADDITIONS OR CHANGES ON THIS SHEET MUST BE MADE OR CIRCLED IN RED INK WITH DATE AND NAME OF PERSON MAKING CHANGE

Do not extend notes this side of this line

PLEASE RETURN TO
LOS ANGELES COUNTY ENGINEER
403 LOS ANGELES COUNTY ENGINEERING BLDG.

CENTERLINE NOTES
CE 310
76F-3095-4/73

Notes Ck'd by R. C. BOWERS		Survey of L.A. Co. PRECISE LEVEL NET	F.B. 4346 PG. 33
Map No.		JN 0301.02 Tape	Std °F
Office Work		Surveyed by NEVAREZ	
Checked		Notes PULSIFER Date NOV. 77	
Date		Indexed G.D. BAILEY JAN 1978	

B.M. 128-17 RD DEPT B.M. CL 2480

60' S'ly OF BARREL SPRINGS RD. 209' W'ly OF 42ND Street East.

FOUND 1½" I.P. CONC PLUG & TK. UP 3"

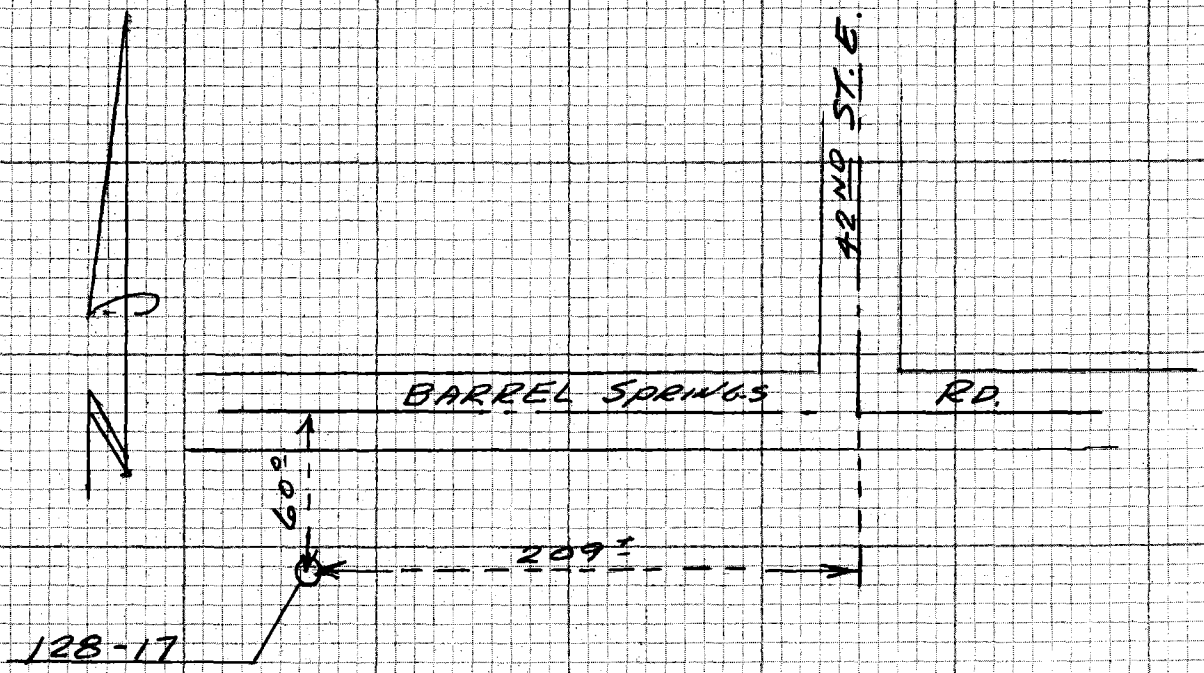

NOTE: ANY ADDITIONS OR CHANGES ON THIS SHEET MUST BE MADE OR CIRCLED IN RED INK WITH DATE AND NAME OF PERSON MAKING CHANGE

Do not extend notes this side of this line

PLEASE RETURN TO
LOS ANGELES COUNTY ENGINEER
LOS ANGELES COUNTY ENGINEERING BLDG.
433

CENTERLINE NOTES
CE 310
76F3095-4/73

Notes Ck'd by R. C. BOWERS	Survey of LA Co. PRECISE LEVEL NET F.B. 4346 PG 35
Map No.	JN 0301.02 Tape Std °F
Office Work	Surveyed by NEVAREZ
Checked	Notes PULSIFER NOV. 77
Date	Indexed C. D. BAILEY JAN 19 1977

BM. 128-18 RD. DEPT. BM CL 4334

BARREL SPRINGS RD & 40TH - 8' N'LY OF ℄ BARREL SPRS. ON ℄ OF 40TH Street East

FOUND LA. CO ENGR MON. VIG COR. R.E. 5869 IN WELL DN 8"

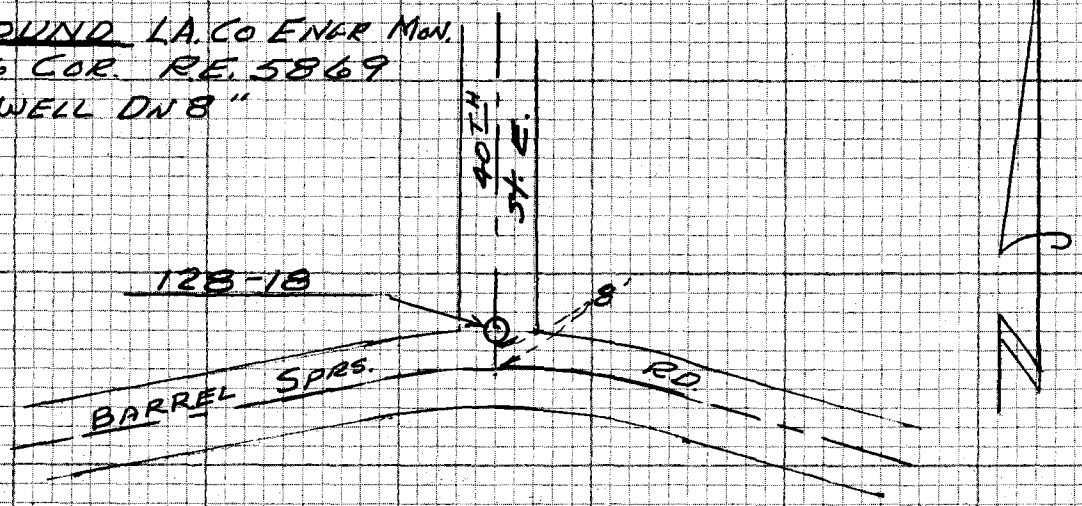

NOTE: ANY ADDITIONS OR CHANGES ON THIS SHEET MUST BE MADE OR CIRCLED IN RED INK WITH DATE AND NAME OF PERSON MAKING CHANGE

Do not extend notes to this side of this line

PLEASE RETURN TO
LOS ANGELES COUNTY ENGINEER
403 LOS ANGELES COUNTY ENGINEERING BLDG.

CENTERLINE NOTES
CE 310
76F3095-4/73

Notes Ck'd by R. C. BOWERS	Survey of L.A.Co. ENGR PRECISE LEVELING F.B. 4346 PG. 37
Map No.	JN 0301.02 Tape Std °F
Office Work	Surveyed by NEVAREZ
Checked	Notes PULSIFER Date NOV. 77
Date	Indexed G.D. BAILEY JAN 19 77

B.M. 128-19 RD. DEPT. B.M.-CL 4333

.25 MI. W'LY OF INT. OF BARREL SPRINGS & 40TH ST. E. 52' S'LY & BARREL SPRINGS RD. - 38' E'LY OF DIRT RD.

FOUND - L.A. CO. ENGR. B.M. MON. (BUTTON TYPE) FLUSH. WITH NO MKINGS.

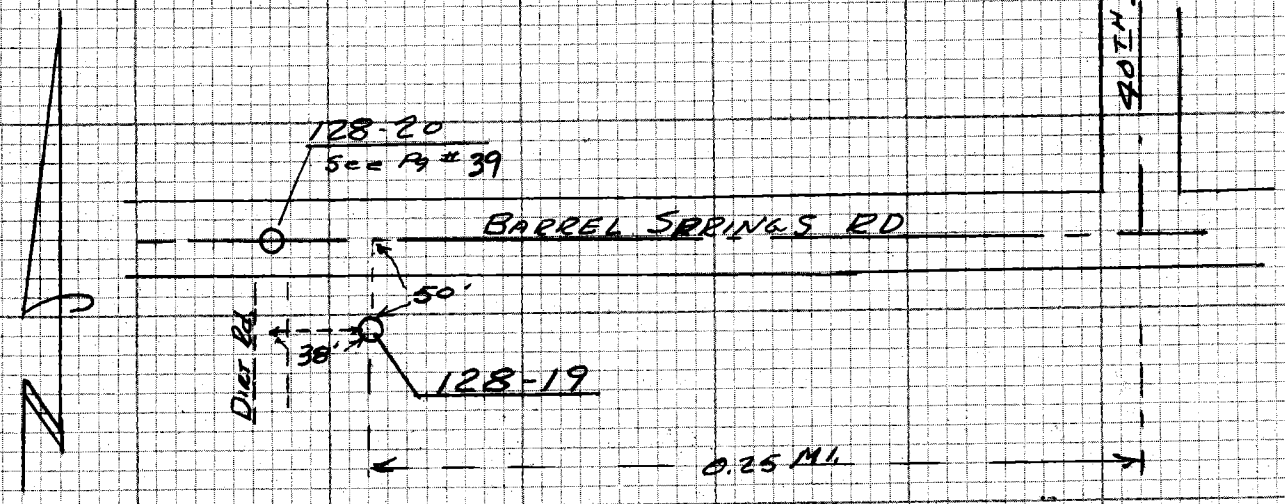

NOTE: ANY ADDITIONS OR CHANGES ON THIS SHEET MUST BE MADE OR CIRCLED IN RED INK WITH DATE AND NAME OF PERSON MAKING CHANGE

Do not extend note across this line

PLEASE RETURN TO
LOS ANGELES COUNTY ENGINEER
403 LOS ANGELES COUNTY ENGINEERING BLDG.

CENTERLINE NOTES
CE 310
76F-3095-4/73

Notes Ck'd by R. C. BOWERS	Survey of LACO. ENGR PRECISE LEVELING F.B. 4346 PG 39
Map No.	JN 030102 Tape Std °F
Office Work	Surveyed by NEVAREZ
Checked	Notes PULSIFER Date NOV-77
Date	Indexed D. BAILEY JAN 19 1977

BM 128-20 RD. DEPT. B.M. CL 4332

.25 MI. W'LY OF INT. OF BARREL SPRINGS & 40TH St. E.
℄ OF BARREL SPRINGS RD. & APPROX ℄ DIRT Rd. to the So.

FOUND - L.A. CO ENGR MON. IN WELL DN. 8" - R.E. 5869

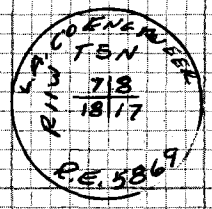

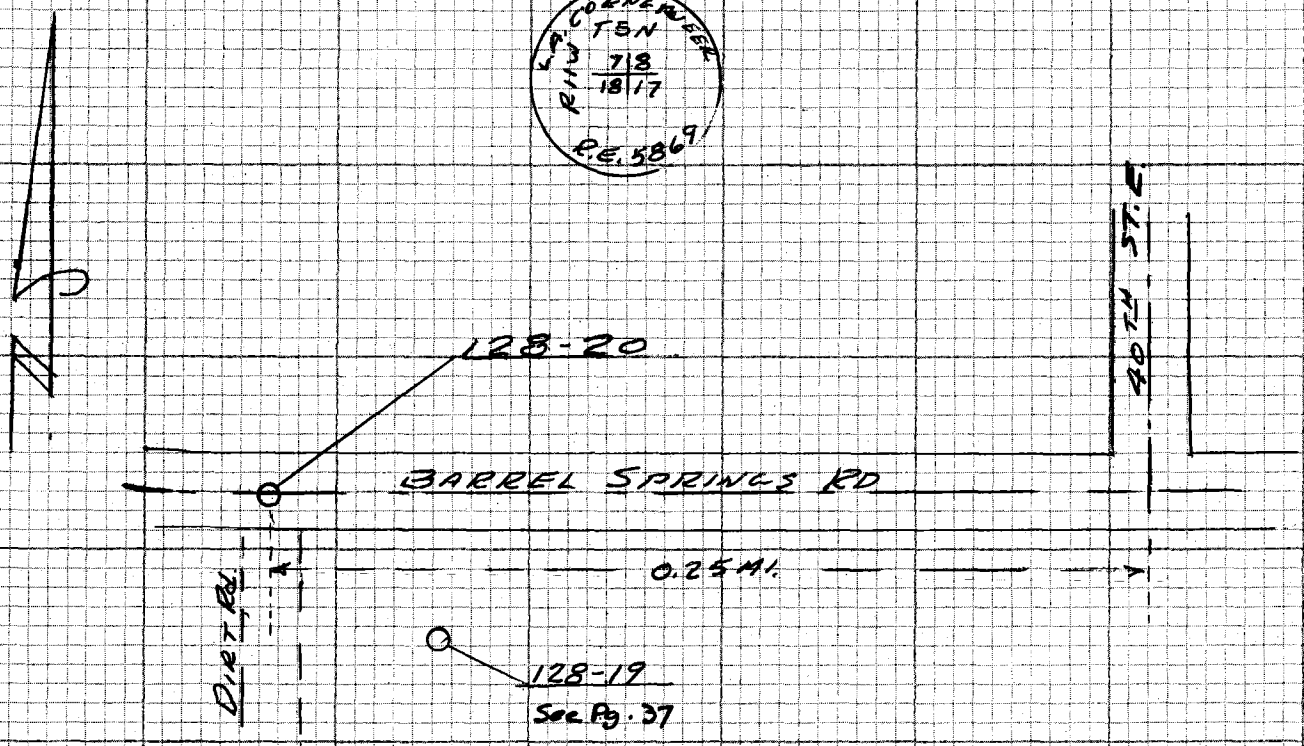

NOTE: ANY ADDITIONS OR CHANGES ON THIS SHEET MUST BE MADE OR CIRCLED IN RED INK WITH DATE AND NAME OF PERSON MAKING CHANGE

Do not extend note this side of this line

PLEASE RETURN TO
LOS ANGELES COUNTY ENGINEER
403 LOS ANGELES COUNTY ENGINEERING BLDG.

CENTERLINE NOTES
CE 310
76F-3095-4/73

Notes Ck'd by R. C. BOWERS	Survey of L.A. CO. PRECISE LEVEL NET B. 4346 PG. 41
Map No.	JN 0301.02 Tape Std °F
Office Work	Surveyed by NEVAREZ
Checked	Notes WENSEL ~~Date~~ NOV 77
Date	Indexed B.D. BAILEY JAN 19 1977

BM 128-21 R.D.B.M. CL 4331

.55 MI. W/O THE INTERSECTION OF BARREL SPRINGS RD AND 40th STE AND 46' N/O BARREL SPRINGS RD. FOUND A L.A. CO. RD. DEPT. BM MON. IN A TRIANGLUAR SHAPED WELL. SET FLUSH ON A SIDEHILL.

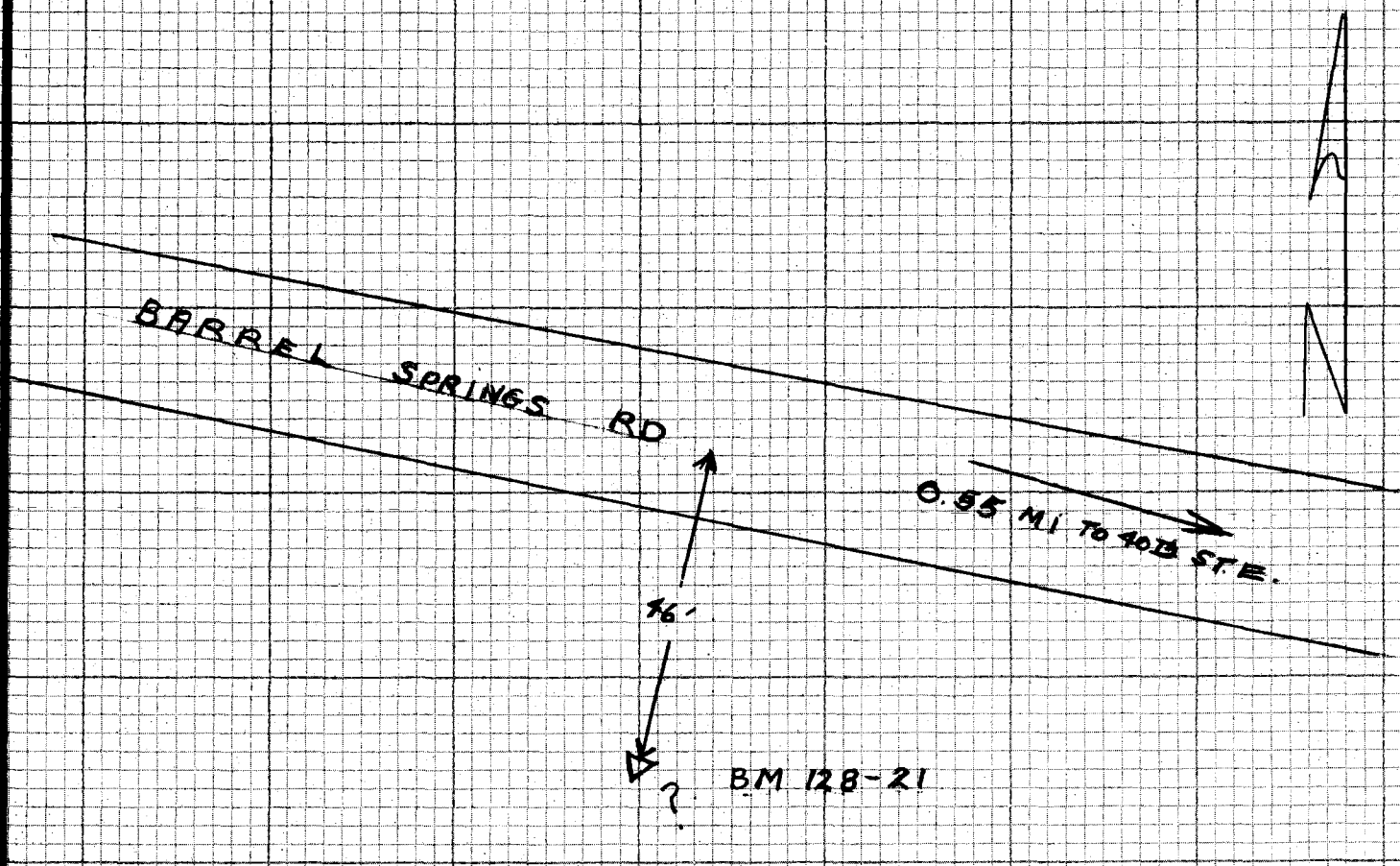

NOTE: ANY ADDITIONS OR CHANGES ON THIS SHEET MUST BE MADE OR CIRCLED IN RED INK WITH DATE AND NAME OF PERSON MAKING CHANGE

Do not extend notes this side of this line

PLEASE RETURN TO
LOS ANGELES COUNTY ENGINEER
403 LOS ANGELES COUNTY ENGINEERING BLDG.

CENTERLINE NOTES
CE 310
76F3095-4/73

Notes C'k'd by R. C. BOWERS	Survey of L.A. Co PRECISE LEVEL NET F.B. 4346 PG 43
Map No.	JN 0301.02 Tape Std °F
Office Work	Surveyed by NEVAREZ
Checked	Notes PULSIFER Date NOV 77
Date	Indexed G.D. BAILEY JAN 19 1977

B.M. 128-22 R.D.B.M. CL 4330

.65 MI. W'LY OF BARREL SPRINGS RD. & 40TH, EAST
104' S'LY OF ℄ BARREL SPRS. Rd. ON KNOLL (FLUSH)

FOUND - A L.A.CO. ENGR. BUTTON MON.

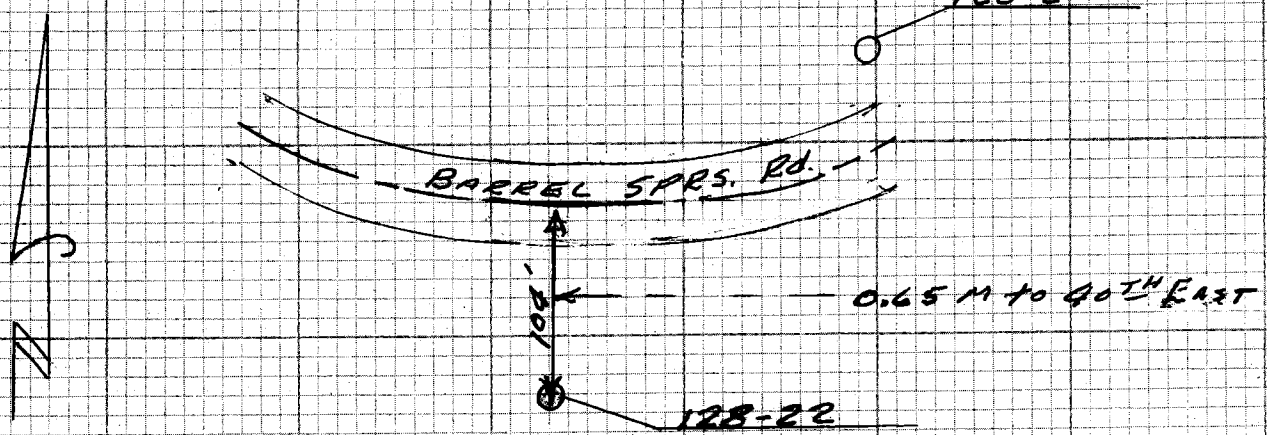

NOTE: ANY ADDITIONS OR CHANGES ON THIS SHEET MUST BE MADE OR CIRCLED IN RED INK WITH DATE AND NAME OF PERSON MAKING CHANGE

Do not extend note this side of this line

PLEASE RETURN TO
LOS ANGELES COUNTY ENGINEER
403 LOS ANGELES COUNTY ENGINEERING BLDG.

CENTERLINE NOTES
CE 310
76F-3095-4/73

Notes Ck'd by R. C. BOWERS	Survey of L.A. CO. PRECISE LEVELING F.B. 4346 PG 45
Map No.	JN 03101 02 Tape Std °F
Office Work	Surveyed by NAVAREZ
Checked	Notes PULSIFER Date NOV. 77
Date	Indexed B.D. BAILEY JAN 19 1977

BM. 128-23 R.D.B.M. CL 4329

BARREL SPRINGS RD. & CALIF AQUEDUCT BRIDGE. S.E. COR OF BRIDGE - 14' N. ELY OF ℄ BARREL SPRS RD.

FOUND - LEAD & TACK IN CURB

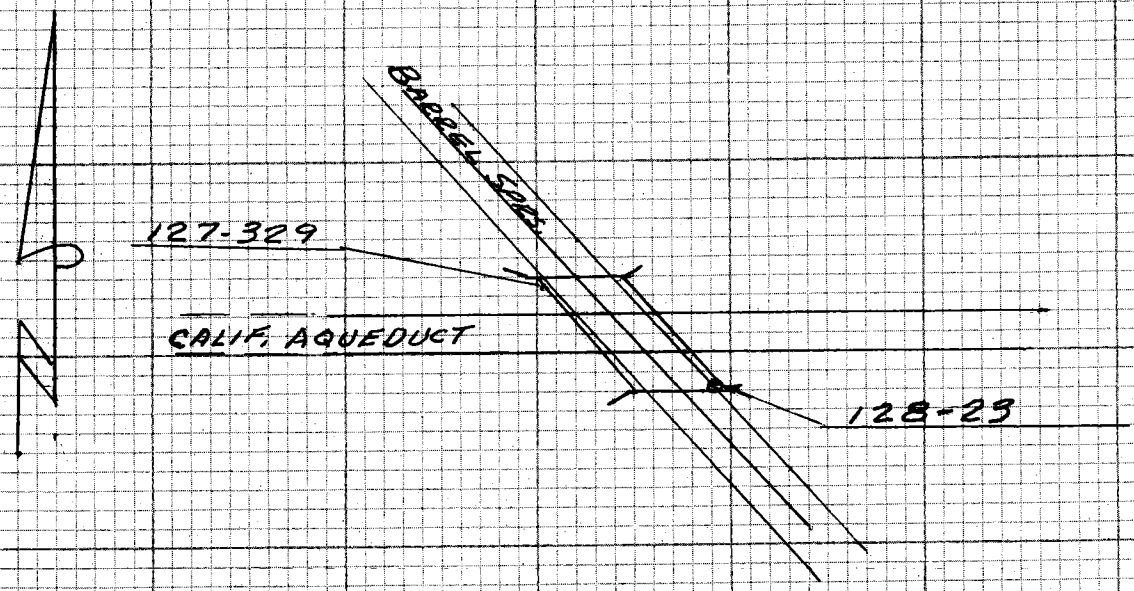

NOTE: ANY ADDITIONS OR CHANGES ON THIS SHEET MUST BE MADE OR CIRCLED IN RED INK WITH DATE AND NAME OF PERSON MAKING CHANGE

Do not extend notes to this side of this line

PLEASE RETURN TO
LOS ANGELES COUNTY ENGINEER
403 LOS ANGELES COUNTY ENGINEERING BLDG.

CENTERLINE NOTES
CE 310
76F 3095-4/73

Notes Ck'd by R. C. BOWERS	Survey of Barrel Springs Net
Map No.	JN 0301.02 Tape Std °F
Office Work	Surveyed by Nevarez
Checked	Notes RDP Date Dec 77
Date	Indexed R. D. BAILEY JAN 27 1979

F.B. 4346 PG 47

BARREL SPRINGS
PRECISE LEVEL NET

LINE-129 LINK-72 & 73

A PORTION OF LINE 129 LOCATED S'LY. OF PEARBLOSSOM HWY. - W'LY OF 37TH STR. EAST N'LY. OF BARREL SPRINGS RD.

JN 0301.02

REF.

PARTY
NEVAREZ
PULSIFER
MANLEY
WENSEL

NOTE: ANY ADDITIONS OR CHANGES ON THIS SHEET MUST BE MADE OR CIRCLED IN RED INK WITH DATE AND NAME OF PERSON MAKING CHANGE

Do not extend notes to this side of this line

PLEASE RETURN TO
LOS ANGELES COUNTY ENGINEER
LOS ANGELES COUNTY ENGINEERING BLDG.
403

CENTERLINE NOTES
CE 310
76F3095-4/73

Notes Ck'd by R. C. BOWERS	Survey of BARREL SPRS. NET F.B. 4946 PG. 49
Map No.	JN 0301.02 Tape Std °F
Office Work	Surveyed by NEVAREZ
Checked	Notes R.D.P Date DEC. 1977
Date	Indexed D. BAILEY JAN 27 1978

B.M. 129-1 BARREL "A"

ROUTE

FROM THE INTERSECTION OF PEARBLOSSOM HWY AND BARREL SPRINGS RD. GO S'ELY ALONG BARREL SPRS. RD. .05 MI. TO A DIRT RD. HEADING E'LY FOLLOW DIRT RD. 0.50 MI. TO A DIRT RD HEADING N'LY, FOLLOW DIRT RD. 0.20 MI. TO A DIRT RD. GOING S'LY. ALONG A HILL TOP, FOLLOW DIRT RD. 0.10 MI. TO END. STATION IS 50 S'LY OF END RD ON SIDEHILL.

DISCRIPTION

FOUND A U.S. COAST & GEODETIC SURVEY TRIANGULATION STATION MONUMENT DESCRIBED BARREL A 1964

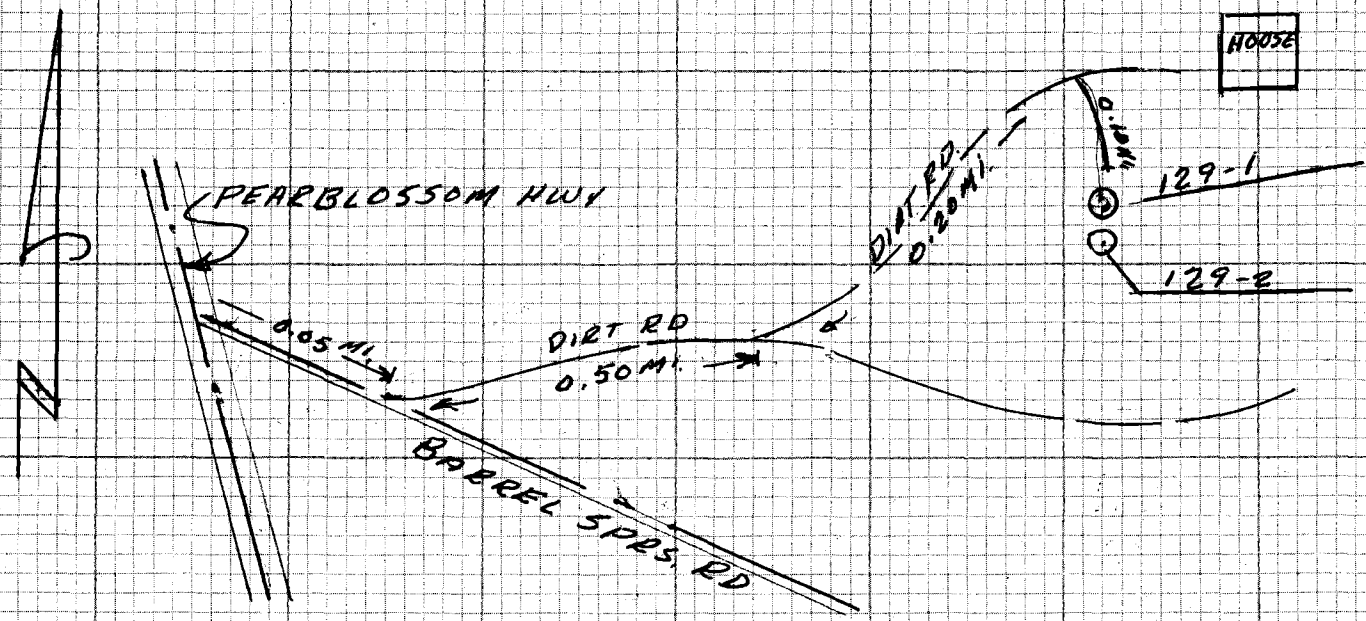

NOTE: ANY ADDITIONS OR CHANGES ON THIS SHEET MUST BE MADE OR CIRCLED IN RED INK WITH DATE AND NAME OF PERSON MAKING CHANGE

Do not extend notes this side of this line

PLEASE RETURN TO
LOS ANGELES COUNTY ENGINEER
403 LOS ANGELES COUNTY ENGINEERING BLDG.

CENTERLINE NOTES
CE 310
76F3095-4/73

Notes Ck'd by R. C. BOWERS	Survey of BARREL SPRS. NET F.B. 4346 PG. 51
Map No.	JN 0301.22 Tape Std °F
Office Work	Surveyed by NEVAREZ
Checked	Notes R.D.P. Date DEC. 1977
Date	Indexed G.D. BAILEY JAN 2 7 1978

B.M. 129-2 BARREL "A" R.M.-1

ROUTE

FROM THE INTERSECTION OF PEARBLOSSOM HWY. AND BARREL SPRINGS RD. GO S'ELY ALONG BARREL SPRS. RD. 0.05 MI. TO A DIRT RD. HEADING E'LY. FOLLOW DIRT RD. 0.50 MI. TO A DIRT RD. HEADING N'LY, FOLLOW DIRT RD. 0.20 MI. TO A DIRT RD GOING S'LY, ALONG TOP OF HILL 0.10 MI. TO END. STATION IS 100' SLY OF ROAD END. ON SIDE HILL.

DISCRIPTION

FOUND A U.S. COAST & GEODETIC SURVEY TRIANGULATION STATION MONUMENT DESCRIBED BARREL A - NO. 1 1964

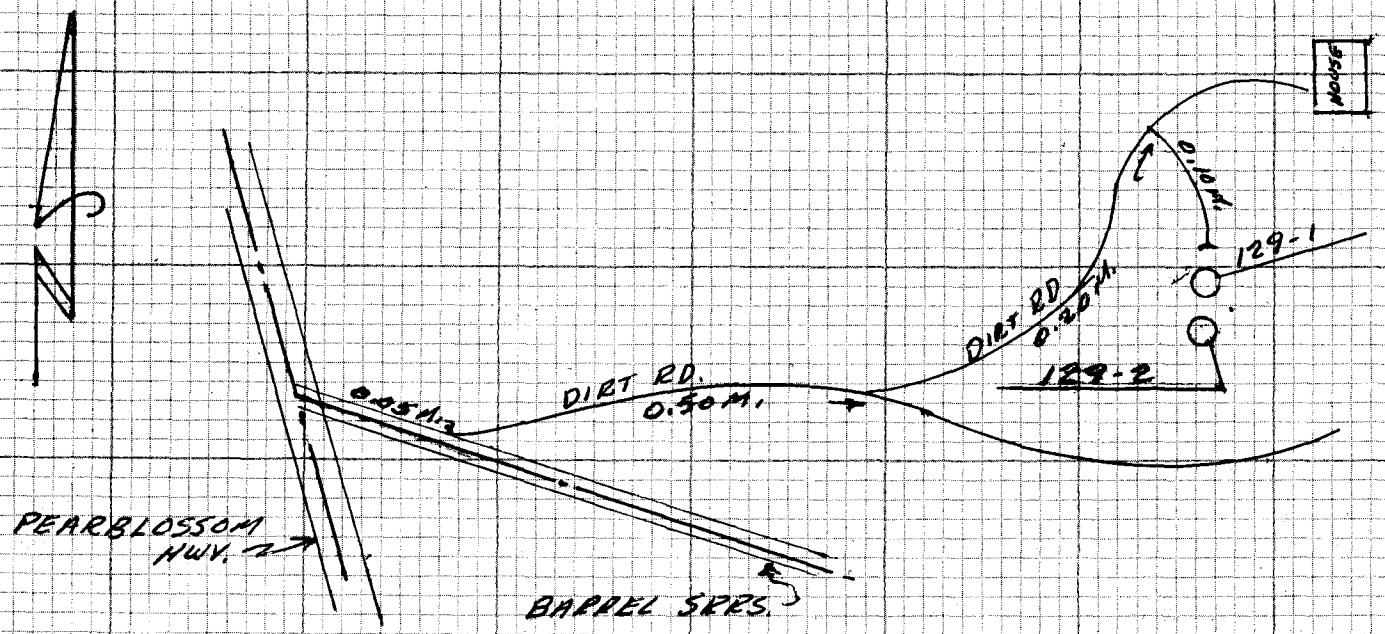

NOTE: ANY ADDITIONS OR CHANGES ON THIS SHEET MUST BE MADE OR CIRCLED IN RED INK WITH DATE AND NAME OF PERSON MAKING CHANGE

Do not extend notes to this side of this line

PLEASE RETURN TO
LOS ANGELES COUNTY ENGINEER
403 LOS ANGELES COUNTY ENGINEERING BLDG.

CENTERLINE NOTES
CE 310
76F3095-4/73

Notes Ck'd by R. C. BOWERS	Survey of BARREL SPRS. NAT F.B. 4316 PG. 53
Map No.	JN 2301.02 Tape Std °F
Office Work	Surveyed by NEVAREZ
Checked	Notes R. D. P Date DEC. 1977
Date	Indexed L. D. BAILEY JAN 27 1978

B.M. 129-3 BARREL "F"

ROUTE

FROM THE INTERSECTION OF PEARBLOSSOM HWY. AND 37 TH STR. EAST, GO SOUTH ON 37 TH STR. EAST 0.40 MI. TO AVE T-6, GO W'LY ON AVE T-6 0.20 MI. TO STA. STATION: NORTH OF ROAD - WEST OF P. P.

DISCRIPTION

FOUND A U.S. COAST & GEODETIC SURVEY TRIANGULATION STATION MONUMENT DESCRIBED BARREL - F 1964

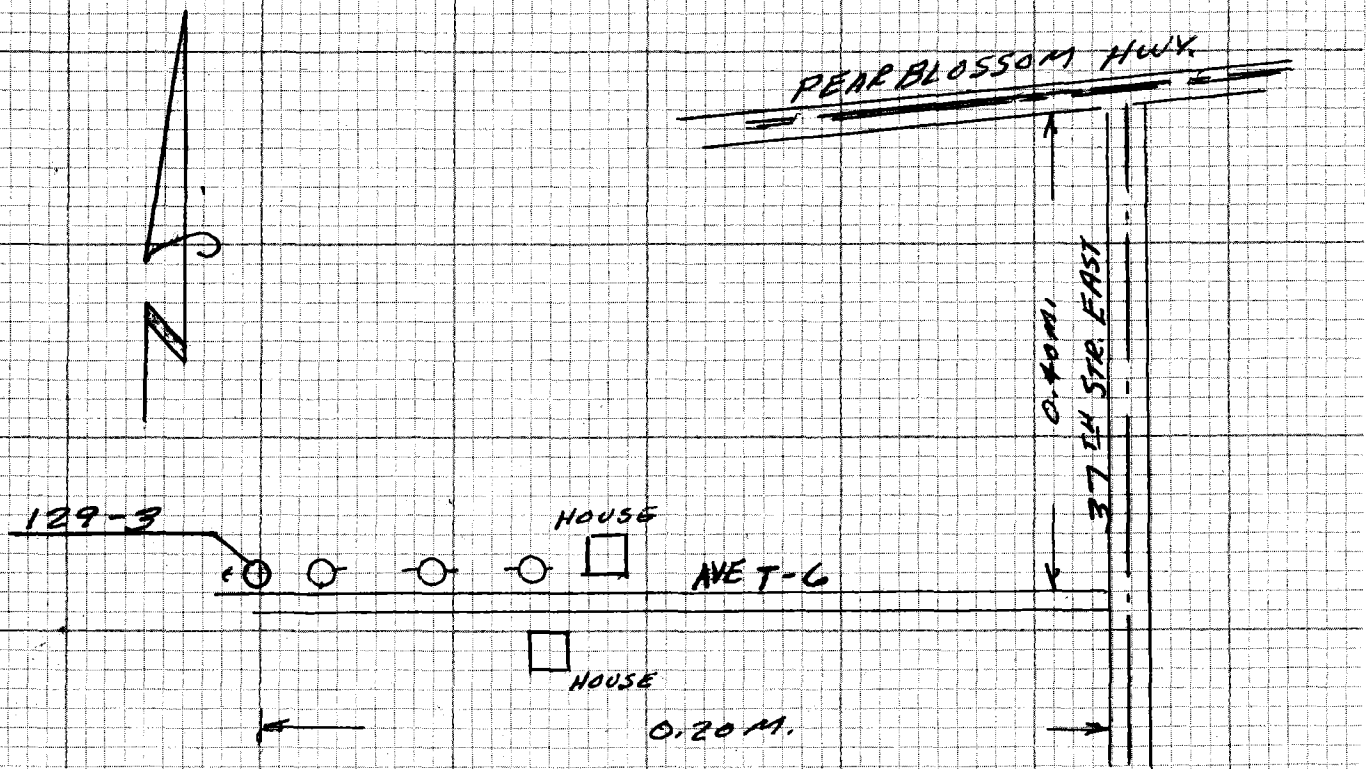

NOTE: ANY ADDITIONS OR CHANGES ON THIS SHEET MUST BE MADE OR CIRCLED IN RED INK WITH DATE AND NAME OF PERSON MAKING CHANGE

Do not extend notes this side of this line

PLEASE RETURN TO
LOS ANGELES COUNTY ENGINEER
403 LOS ANGELES COUNTY ENGINEERING BLDG.

CENTERLINE NOTES
CE 310
76F3095-4/73

Notes Ck'd by R. C. BOWERS	Survey of BARREL SPRS. NET
Map No.	JN 0301.02 Tape Std °F
Office Work	Surveyed by NEVAREZ
Checked	Notes E.D.12 Date DEC 1977
Date	Indexed D. BAILEY JAN 27 1978

F.B. 4946 PG. 55

B.M. 129-4 BARREL "E"

ROUTE

FROM THE INTERSECTION OF PEARBLOSSOM HWY AND 37TH STR. EAST, GO SOUTH ON 37TH STR EAST 0.60 MI. TO AVE T-8, WEST ON T-8 0.20 MI. TO STATION. STATION SOUTH OF T-8 - TOP OF RIDGE.

DISCRIPTION

FOUND A U.S. COAST & GEODETIC SURVEY TRIANGULATION STATION MONUMENT DESCRIBED BARREL E 1964

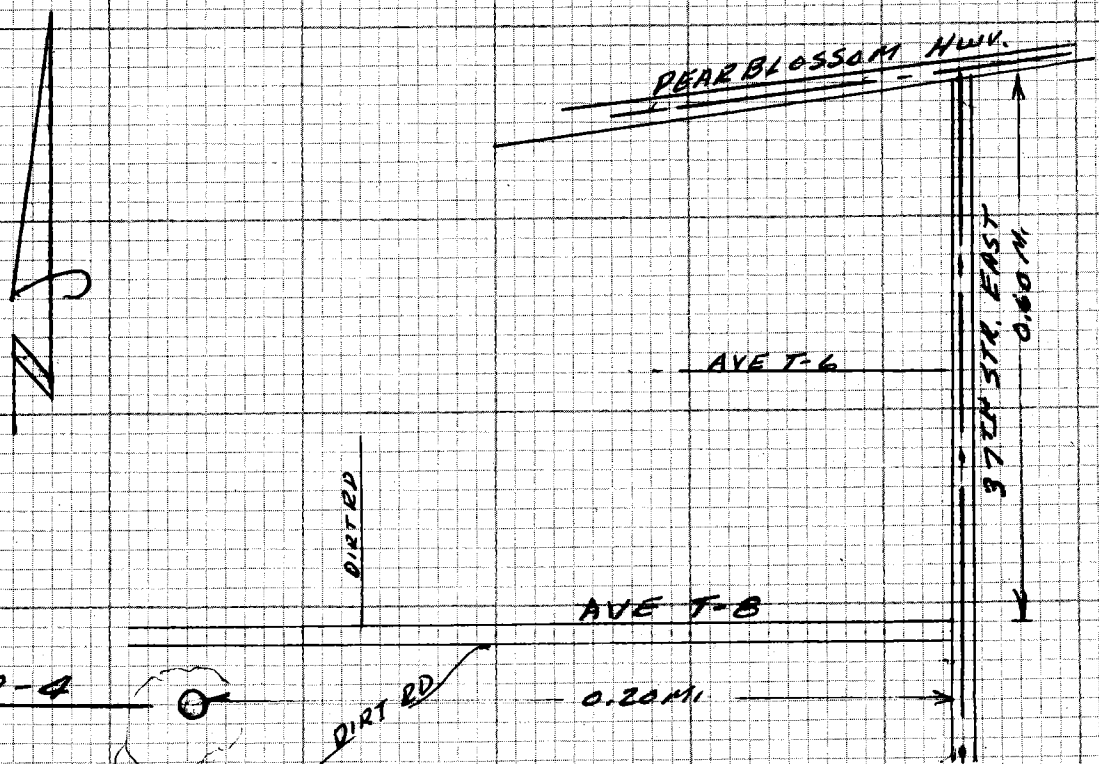

NOTE: ANY ADDITIONS OR CHANGES ON THIS SHEET MUST BE MADE OR CIRCLED IN RED INK WITH DATE AND NAME OF PERSON MAKING CHANGE

Do not extend note this side of this line

PLEASE RETURN TO
LOS ANGELES COUNTY ENGINEER
403 LOS ANGELES COUNTY ENGINEERING BLDG.

CENTERLINE NOTES
CE 310
76F-3095-4/73

Notes Ck'd by R. C. BOWERS	Survey of BARREL SPRS. NET F.B. 4346 PG. 57
Map No.	JN 0301.08 Tape Std °F
Office Work	Surveyed by N. EVAREZ
Checked	Notes R.D.P. Date DEC. 1977
Date	Indexed G. D. BAILEY JAN 2 7 1978

NOTE: ANY ADDITIONS OR CHANGES ON THIS SHEET MUST BE MADE OR CIRCLED IN RED INK WITH DATE AND NAME OF PERSON MAKING CHANGE

Do not extend notes to this side of this line

PLEASE RETURN TO
LOS ANGELES COUNTY ENGINEER
403 LOS ANGELES COUNTY ENGINEERING BLDG.

CENTERLINE NOTES
CE 310
76F-3095-4/73

B.M. 129-5 BARREL "B"

ROUTE

FROM PEARBLOSSOM HWY AND BARREL SPRINGS, GO S'ELY ON BARREL SPRS. RD. 0.80 MI. TO DIRT RD. N'LY, FOLLOW DIRT RD. 0.20 M. TO R/W FE. OF ACQUEDUCT, TURN LT. AND GO 0.10 MI. TO STATION - TOP OF SMALL HILL

DISCRIPTION

FOUND A U.S. COAST & GEODETIC SURVEY TRIANGULATION STATION MONUMENT DESCRIBED BARREL B 1964

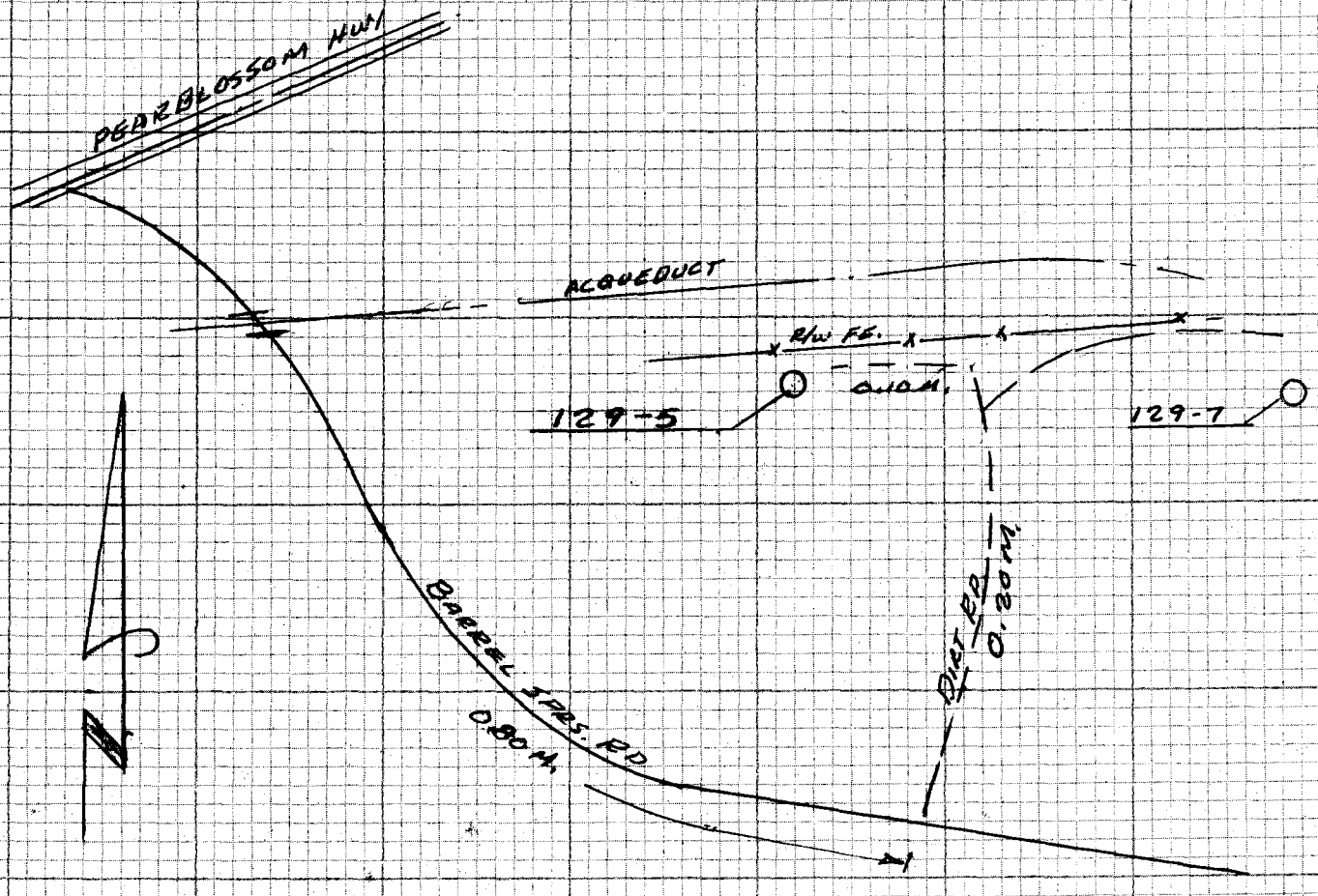

Notes Ck'd by R. C. BOWERS	Survey of BARREL SPRS. NET F.B. 4346 PG 59
Map No.	JN 0301.07 Tape Std °F
Office Work	Surveyed by NEVAREZ
Checked	Notes R.D.P Date DEC. 1977
Date	Indexed G. D. BAILEY JAN 2 7 1978

B. M. 129-7 BARREL "D"

ROUTE

FROM PEARBLOSSOM HWY. AND BARREL SPRINGS RD., GO S'ELY ON BARREL SPRS. RD. 0.80 MI. TO A DIRT RD. N'LY, FOLLOW DIRT RD 0.20 MI. TO R/W FE. OF ACQUEDUCT TURN RIGHT AND GO 0.20 MI. TO STATION.

DISCRIPTION

FOUND A U.S. COAST & GEODETIC SURVEY TRIANGULATION STATION MONUMENT DESCRIBED BARREL-D 1964

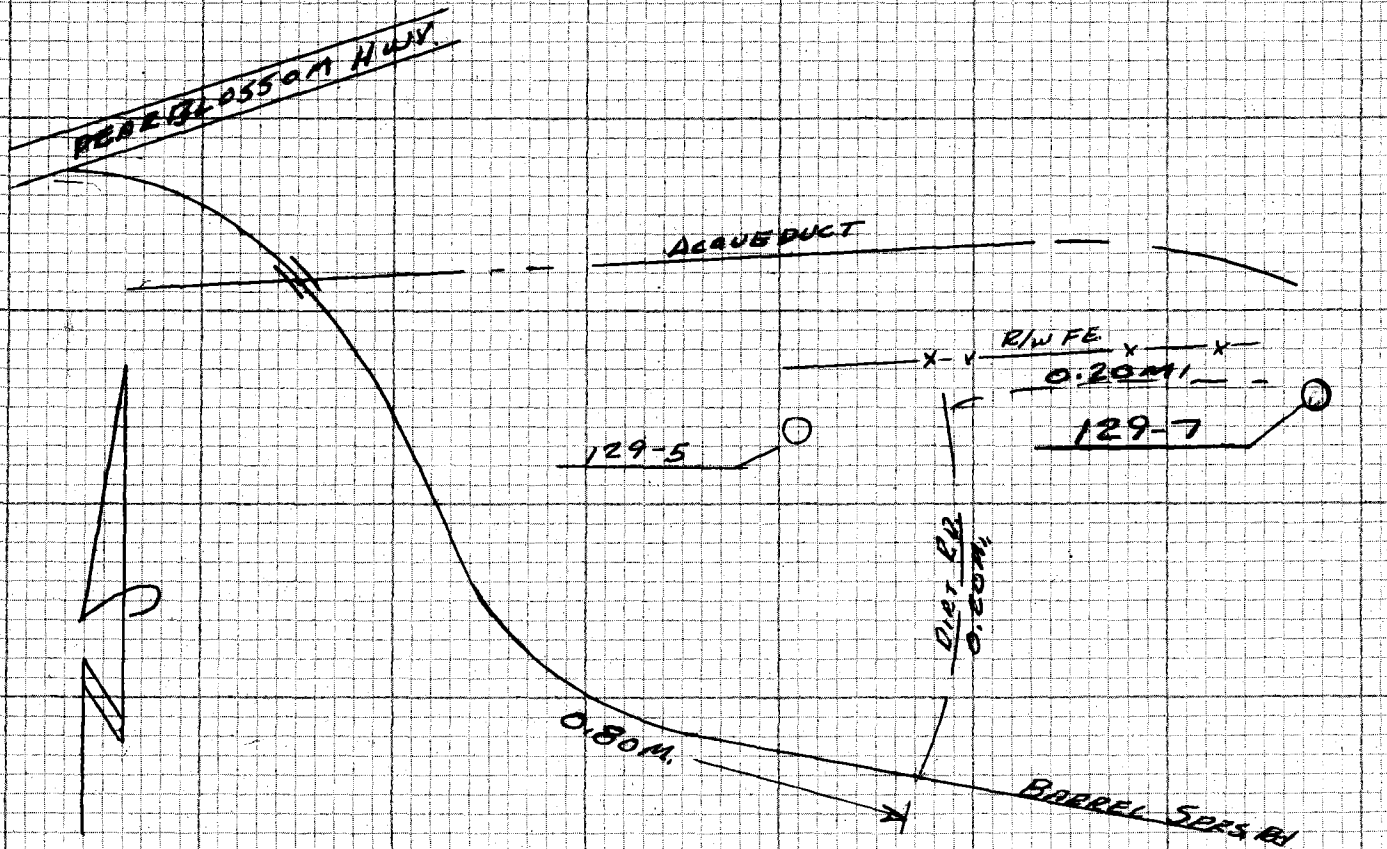

NOTE: ANY ADDITIONS OR CHANGES ON THIS SHEET MUST BE MADE OR CIRCLED IN RED INK WITH DATE AND NAME OF PERSON MAKING CHANGE
Do not extend note to this side of this line
PLEASE RETURN TO
LOS ANGELES COUNTY ENGINEER
403 LOS ANGELES COUNTY ENGINEERING BLDG.
CENTERLINE NOTES
CE 310
76F3095-4/73

Notes Ck'd by R. C. BOWERS	Survey of BARREL SPRS. NET
Map No.	JN 0301.02 Tape Std °F
Office Work	Surveyed by NEVAREZ
Checked	Notes E. O. F. Date DEC. 1977
Date	Indexed J. D. BAILEY JAN 27 1978

F.B. 4346 PG. 61

B.M. 129-6 BARREL "C"

ROUTE

FROM PEARBLOSSOM HWY. AND BARREL SPRS RD GO S'ELY ON BARREL SPRS. 1.0 MI. THE STATION IS 500 FT. NORTH OF ROAD ON RIDGE.

DISCRIPTION

FOUND A U.S. COAST & GEODETIC SURVEY TRIANGULATION STATION MONUMENT DESCRIBED "BARREL C 1964

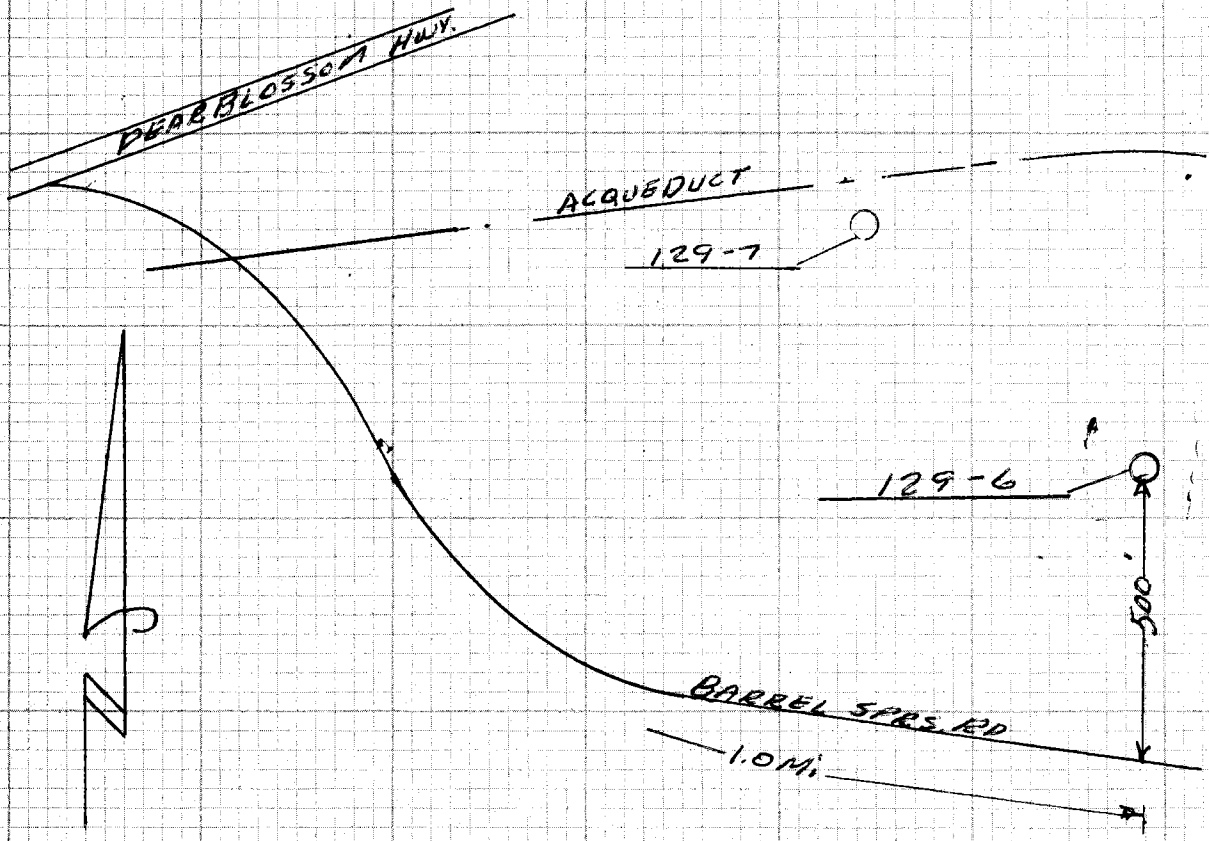

NOTE: ANY ADDITIONS OR CHANGES ON THIS SHEET MUST BE MADE OR CIRCLED IN RED INK WITH DATE AND NAME OF PERSON MAKING CHANGE

Do not extend notes this side of this line

PLEASE RETURN TO
LOS ANGELES COUNTY ENGINEER
463 LOS ANGELES COUNTY ENGINEERING BLDG.

CENTERLINE NOTES
CE 110
REV 3085-4/73