Notes Ck'd by	Survey of Hacienda Area ℄ Div. 2 F.B. 4352 PG. 5
Map No.	JN 0303.04 Tape Std °F
Office Work	Surveyed by HH Spriggs
Checked	Notes HHS Date 1977
Date	Indexed G. D. BAILEY MAR 10 1978

JN 0303.04

Hacienda Area ℄ Division 2

N. & S. of Fale Avenue
E & W of Hacienda Blvd

Pg. 5-200 this book
Pg. 5-210 FB 4336

Index Maps: Pg. 7, 8, 9, 10,

Reference

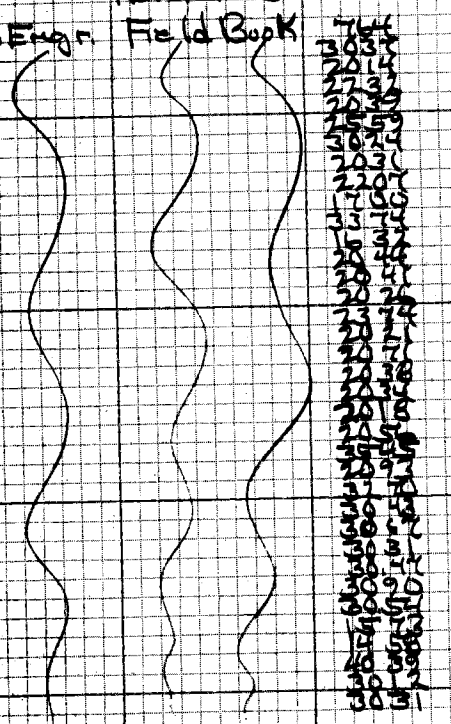

Co Engr. Field Book 764
3037
2014
2232
2039
2559
3024
2031
2207
1700
3374
1632
2044
2041
2026
2374
2021
2071
2038
2034
2018
2056
3545
2093
3270
3043
3067
3031
3047
3090
3054
1573
1558
4039
3012
3031

Rd. Dept. Field Book 1029
1129
1130

Spriggs H.H.
Beasley, P.L.
Boxette D.B. Rodriguez R.J. Ohashi, T.
Moore, R.A. Banksom, L.

Division of Highways F.B. A6A060D

NOTE: ANY ADDITIONS OR CHANGES ON THIS SHEET MUST BE MADE OR CIRCLED IN RED INK WITH DATE AND NAME OF PERSON MAKING CHANGE

Do not extend notes this side of this line

PLEASE RETURN TO
LOS ANGELES COUNTY ENGINEER
403 LOS ANGELES COUNTY ENGINEERING BLDG.

CENTERLINE NOTES
CE 310
78F3095-4/73

PWFB 1129

1973

Notes Ck'd by	Survey of HACIENDA AREA ℄ Div. 2
Map No.	JN 030304 Tape Std °F
Office Work	Surveyed by H. H. SPRIGGS
Checked	Notes T.O. Date 1977
Date	Indexed G. D. BAILEY MAR 10 1978

F.B. ~~4357~~ PG. 7

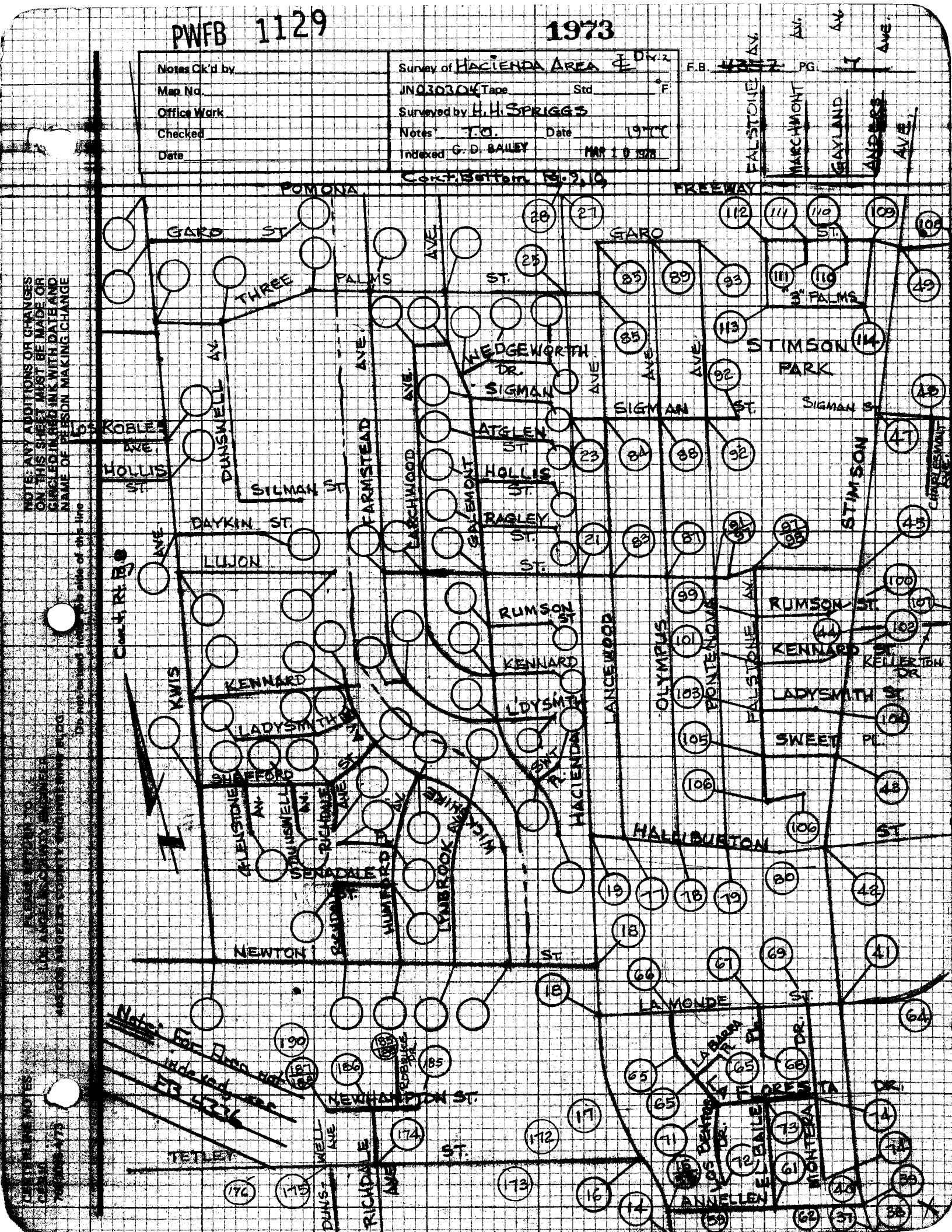

PWFB 1129 1974, 1975, 1976

Notes Ck'd by	Survey of HACIENDA AREA ℄
Map No.	JN 030304 Tape Std °F
Office Work	Surveyed by H.H. SPRIGGS
Checked	Notes T.O. Date 1977
Date	Indexed G. D. BAILEY MAR 1 9 1978

F.B. 435I PG. 8

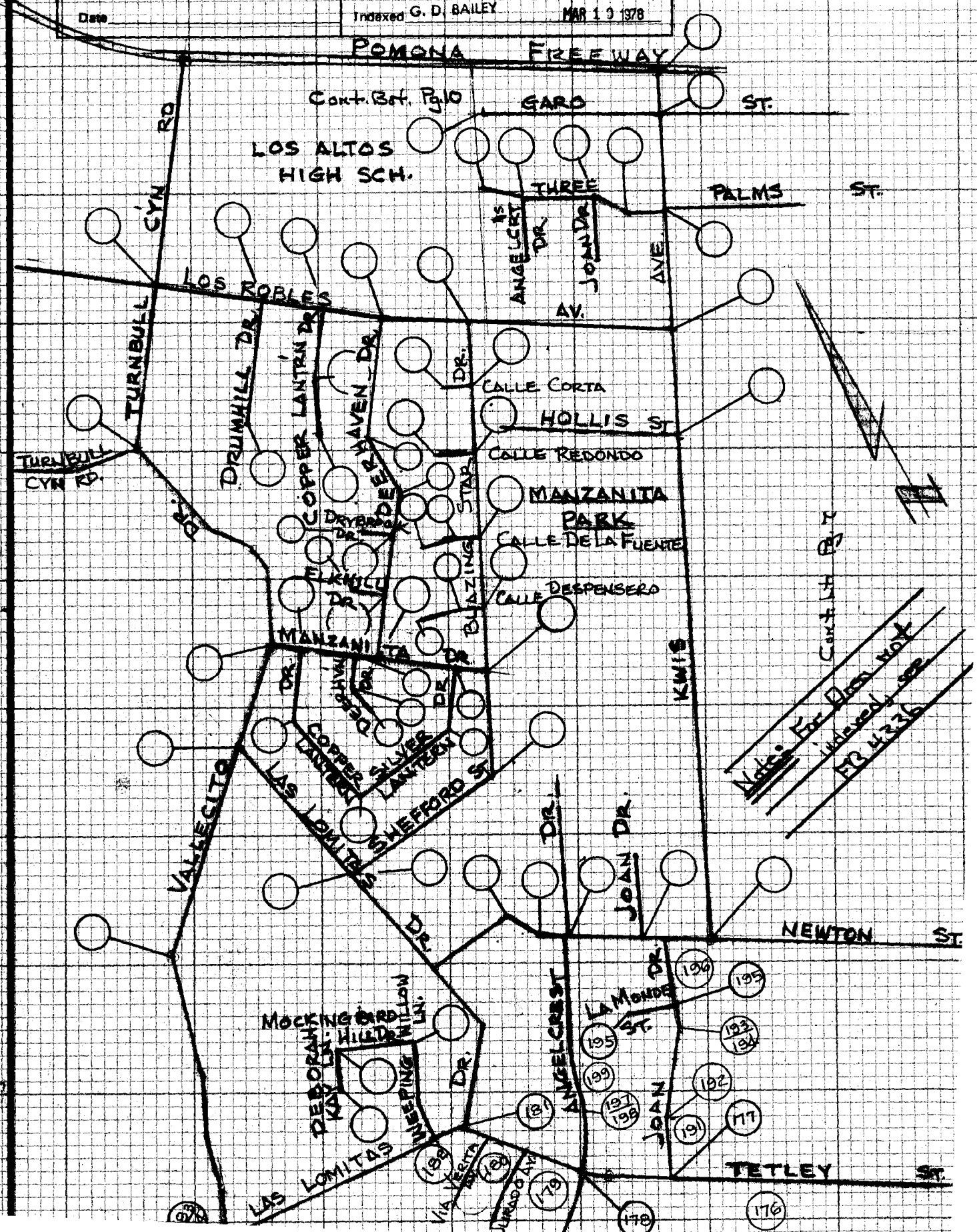

NOTE: ANY ADDITIONS OR CHANGES ON THIS SHEET MUST BE MADE OR CIRCLED IN RED INK WITH DATE AND NAME OF PERSON MAKING CHANGE

Do not extend notes this side of this line

PLEASE RETURN TO
LOS ANGELES COUNTY ENGINEER
403 LOS ANGELES COUNTY ENGINEERING BLDG.

CENTERLINE NOTES
CE 310
76F3095-4/73

PWFB 1129

1977

Notes Ck'd by	Survey of HACIENDA AREA ℄ DIV. 2 F.B. 4357 PG. 9
Map No.	JN 0303.04 Tape Std °F
Office Work	Surveyed by H. H. SPRIGGS
Checked	Notes T.O. Date 19 77
Date	Indexed G. D. BAILEY MAR 10 1978

Note: For Area not indexed, see FB 4337

NOTE: ANY ADDITIONS OR CHANGES ON THIS SHEET MUST BE MADE OR CIRCLED IN RED INK WITH DATE AND NAME OF PERSON MAKING CHANGE

PLEASE RETURN TO
LOS ANGELES COUNTY ENGINEER
403 LOS ANGELES COUNTY ENGINEERING BLDG.

Do not extend notes this side of this line

CENTERLINE NOTES
CE 310
76F3095-4/73

Cont. Pt. Pg. 10

SAN JOSE CHANNEL
U.P.R.R.
VALLEY BLVD.
CLARK GROVE ST.
NOVAK ST.
MARWOOD ST.
WALBROOK DR.
GALE AVE.
PHOENIX DR.
ROBIN WAY AVE.
FOLGER ST.
SHADY BEND DR.
DENLEY ST.
BINNEY ST.
POMONA FREEWAY
HACIENDA BLVD.
LANCEWOOD AV.
OLYMPUS AV.
PONTENOVA AV.
FAULSTONE AV.
MARCHMONT AV.
GAYLAND AV.
ANDERS AV.
STIMSON AV.
CHARLESMONT AVE.

Cont. Top Pg. 4

PWEB 1129

1978

Notes Ck'd by	Survey of HACIENDA AREA & DIV. 2 F.B. 435 PG. 10
Map No.	JN 033034 Tape Std °F
Office Work	Surveyed by H. H. SPRIGGS
Checked	Notes T.O. Date 1977
Date	Indexed G. D. BAILEY MAR 10 1978

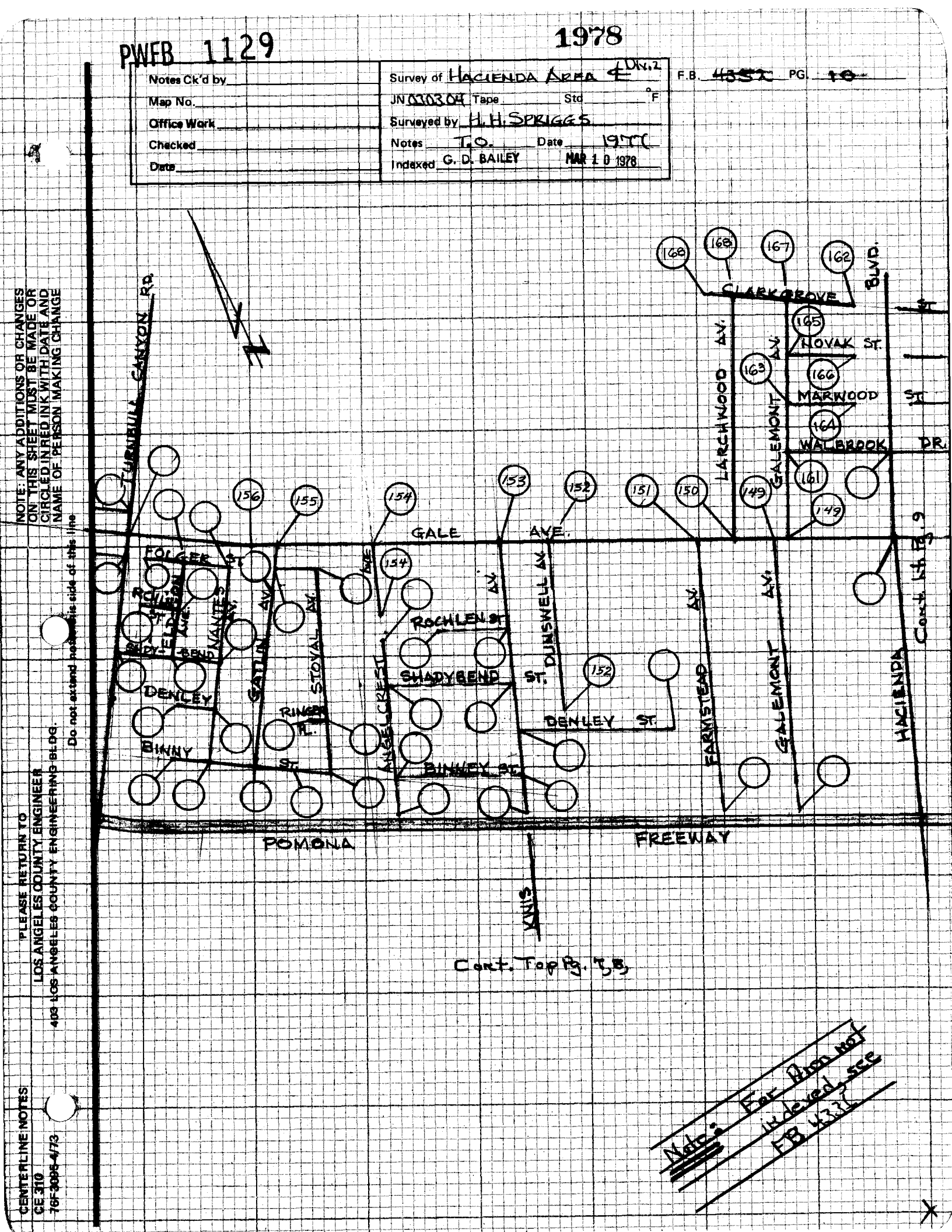

NOTE: ANY ADDITIONS OR CHANGES ON THIS SHEET MUST BE MADE OR CIRCLED IN RED INK WITH DATE AND NAME OF PERSON MAKING CHANGE

Do not extend notes to this side of this line

PLEASE RETURN TO
LOS ANGELES COUNTY ENGINEER
403 LOS ANGELES COUNTY ENGINEERING BLDG.

CENTERLINE NOTES
CE 310
76F3095-4/73

Notes Ck'd by	Survey of Hacienda Heights Div. 2 F.B. 4352 PG. 11
Map No.	JN 030300 Tape 0234 Std 68 °F
Office Work	Surveyed by HH Spriggs
Checked	Notes HHS Date 3- -76
Date	Indexed G. D. BAILEY MAR 10 1978

JN 030300

Hacienda Heights - Division 2

& Retracement

of

Hacienda Blvd.

per

CSB 1751-2,3,

Pgs. 11-34

NOTE: ANY ADDITIONS OR CHANGES ON THIS SHEET MUST BE MADE OR CIRCLED IN RED INK WITH DATE AND NAME OF PERSON MAKING CHANGE

Do not extend notes to this side of this line

PLEASE RETURN TO
LOS ANGELES COUNTY ENGINEER
403 LOS ANGELES COUNTY ENGINEERING BLDG.

CENTERLINE NOTES
CE 310
76F3095-4/73

PWFB 1029

F.B. 4357 PG. 14

550

Cont. Bot. Pg. 15

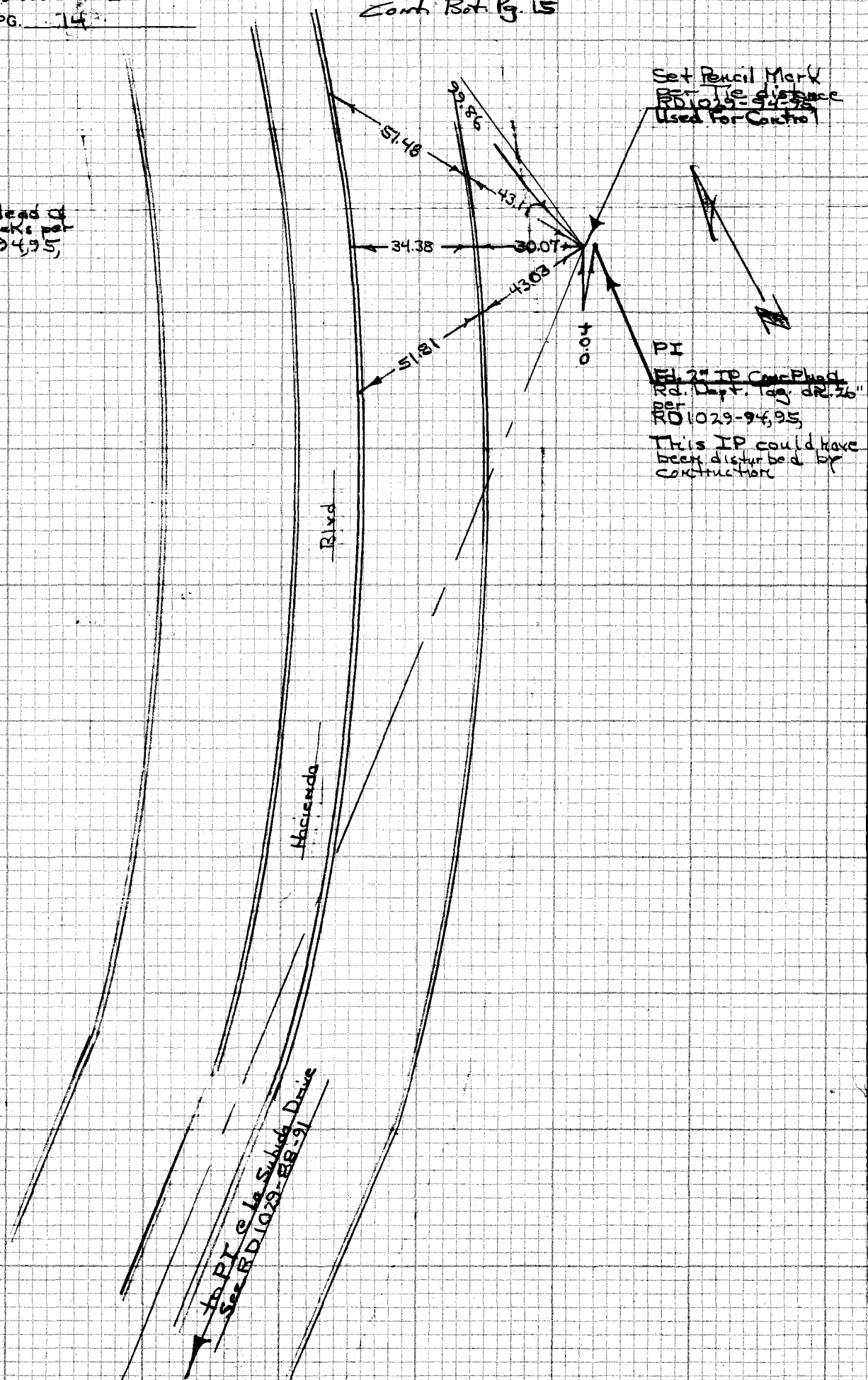

Note:
Ties are lead of
Copper Tacks per
RD1029-94,95

CE 310
76F3095 +3

PLEASE RETURN TO
LOS ANGELES COUNTY ENGINEER
403 LOS ANGELES COUNTY ENGINEERING BLDG.

Do not extend notes this side of this line

NOTE: ANY ADDITIONS OR CHANGES
ON THIS SHEET MUST BE MADE OR
CIRCLED IN RED INK WITH DATE AND
NAME OF PERSON MAKING CHANGE

PWFB 1029

551

Notes Ck'd by	Survey of Hacienda Area Div. 2
Map No.	JN 0303.00 Tape 2734 Std 68 °F
Office Work	Surveyed by H H Spriggs
Checked	Notes HHS Date 3-76
Date	Indexed G. D. BAILEY MAR 1 0 1978

F.B. 4352 PG. 15

Inter abandoned sub tang.

1.	135-15-00
4.	181-00-20
6.	91-30-50
A.	135-15-09

Inter existing sub tang.

1.	114-32-20
4.	98-08-25
6.	327-13-05
A.	114-32-10

104.44	level	@ 82° =	104.45
31.02	"	" 68° =	31.02
78.07	"	" 68° =	78.07
99.86	"	" 68° =	99.86
48.89	"	" 68° =	48.89
26.14	"	" 68° =	26.14
23.73	"	" 68° =	23.73

NOTE: ANY ADDITIONS OR CHANGES ON THIS SHEET MUST BE MADE OR CIRCLED IN RED INK WITH DATE AND NAME OF PERSON MAKING CHANGE

WS 384-4

099-297

Do not put notes this side of this line

PLEASE RETURN TO LOS ANGELES COUNTY ENGINEER 403 LOS ANGELES COUNTY ENGINEERING BLDG.

CENTERLINE NOTES CE 310 76F 3095-4/73

PWFB 1029

552

F.B. 4352 PG. 16

Cont. Bot. Pg. 17

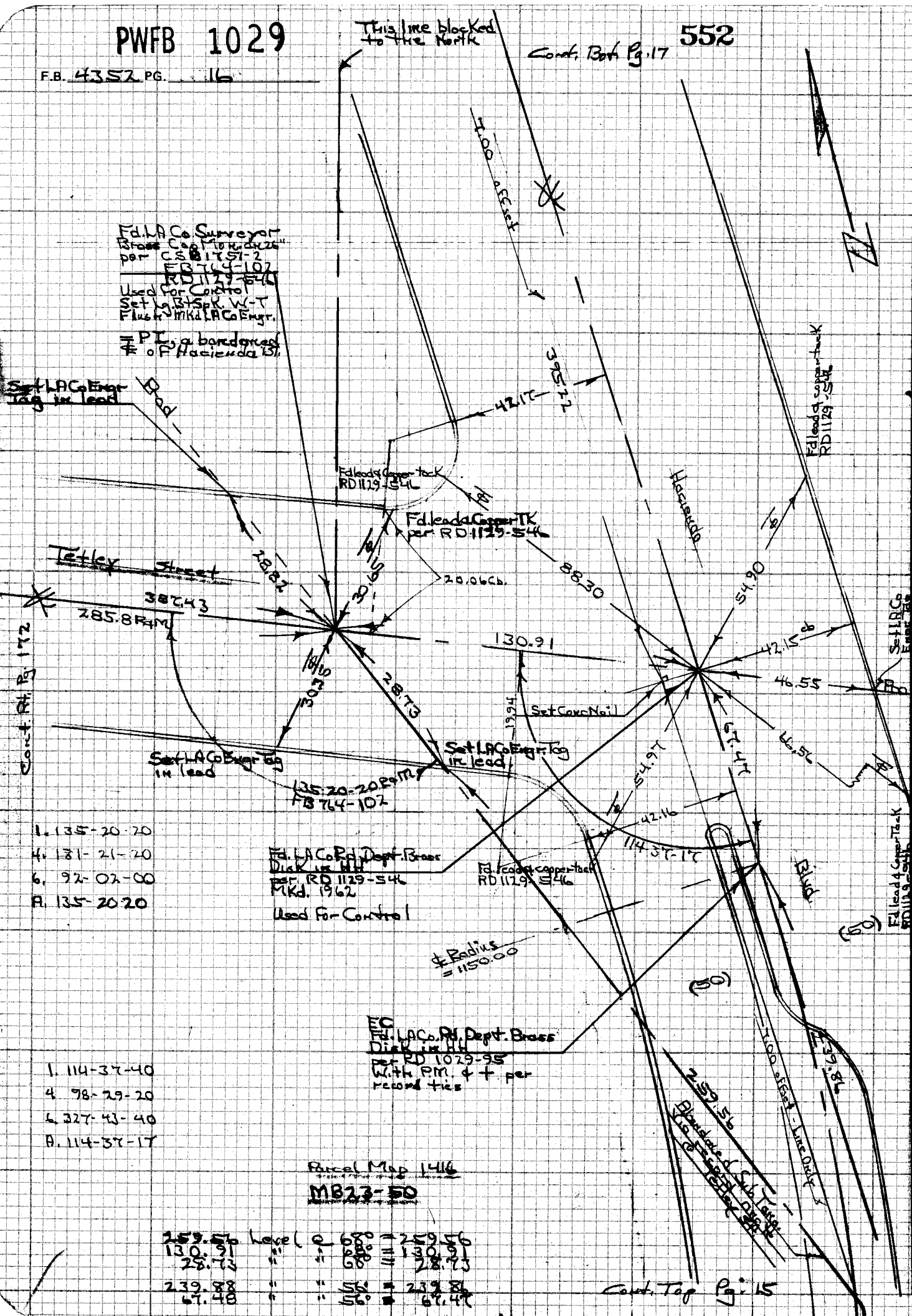

1. 135-20-20
4. 181-21-20
6. 92-02-00
A. 135-20-20

1. 114-37-40
4. 98-29-20
6. 327-43-40
A. 114-37-17

Parcel Map 1416

MB23-50

259.56	Level	@ 68°	=	259.56
130.91	"	" 68°	=	130.91
28.73	"	" 68°	=	28.73
239.88	"	" 56°	=	239.86
67.48	"	" 56°	=	67.47

Cont. Top Pg. 15

CE 310
76F3095-3

PLEASE RETURN TO
LOS ANGELES COUNTY ENGINEER
403 LOS ANGELES COUNTY ENGINEERING BLDG.

Do not extend notes this side of this line

NOTE: ANY ADDITIONS OR CHANGES ON THIS SHEET MUST BE MADE OR CIRCLED IN RED INK WITH DATE AND NAME OF PERSON MAKING CHANGE

099-392 A-1

098-38 A-4

PWFB 1129 1980

Notes Ck'd by	Survey of Hacienda Area & Div. 2
Map No.	JN0303.00 Tape 0234 Std 68 °F
Office Work	Surveyed by HH Springs
Checked	Notes HHS Date 8-31-76
Date	Indexed G. D. BAILEY MAR 10 1978

F.B. ~~4352~~ PG. ~~[illegible]~~

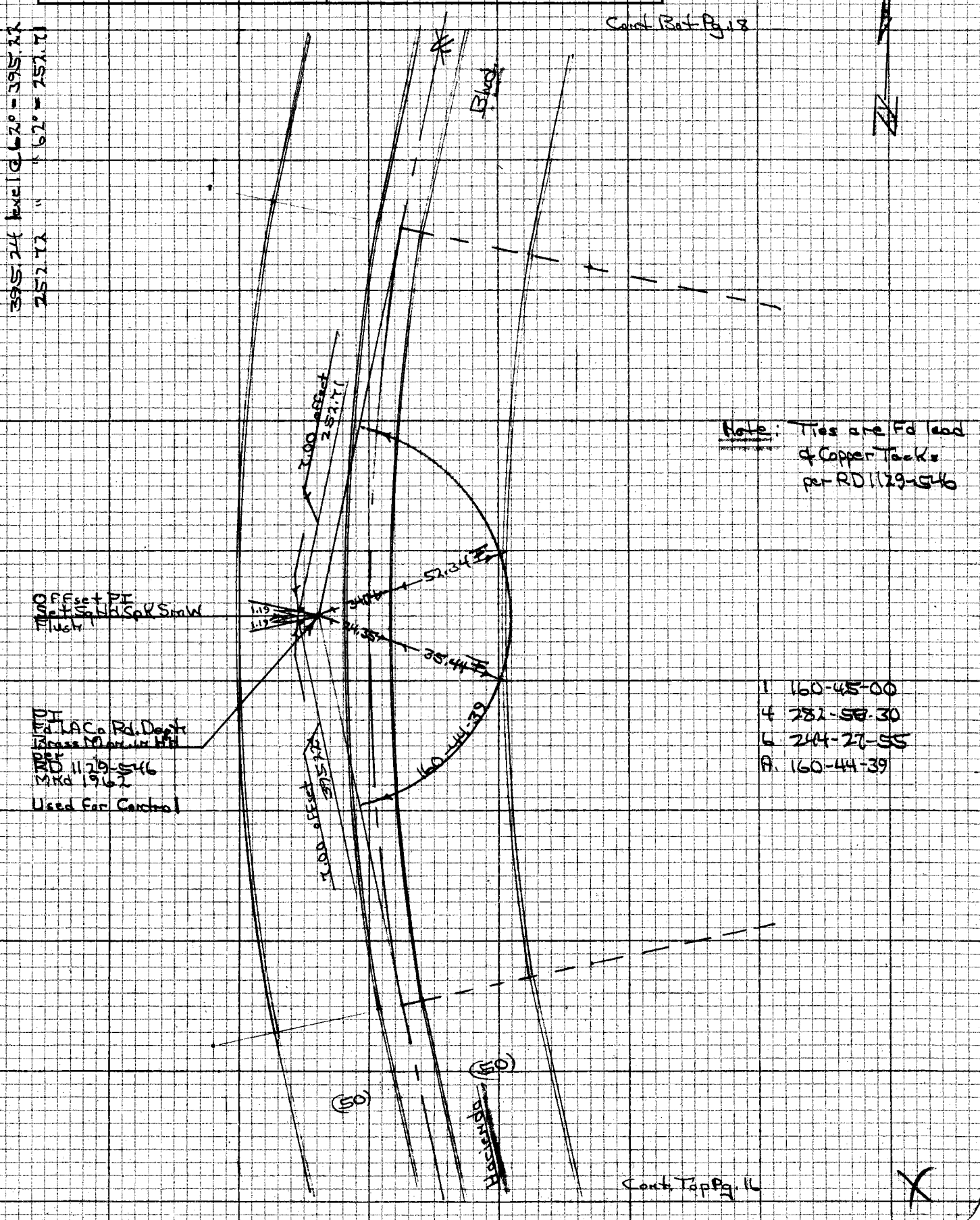

NOTE: ANY ADDITIONS OR CHANGES ON THIS SHEET MUST BE MADE OR CIRCLED IN RED INK WITH DATE AND NAME OF PERSON MAKING CHANGE

Do not extend notes this side of this line

PLEASE RETURN TO
LOS ANGELES COUNTY ENGINEER
403 LOS ANGELES COUNTY ENGINEERING BLDG.

CENTERLINE NOTES
CE 310
76F3095-4/73

PWFB 1129 1981, 1982 Const Bath Pg. 19

F.B. ~~4352~~ PG. 18

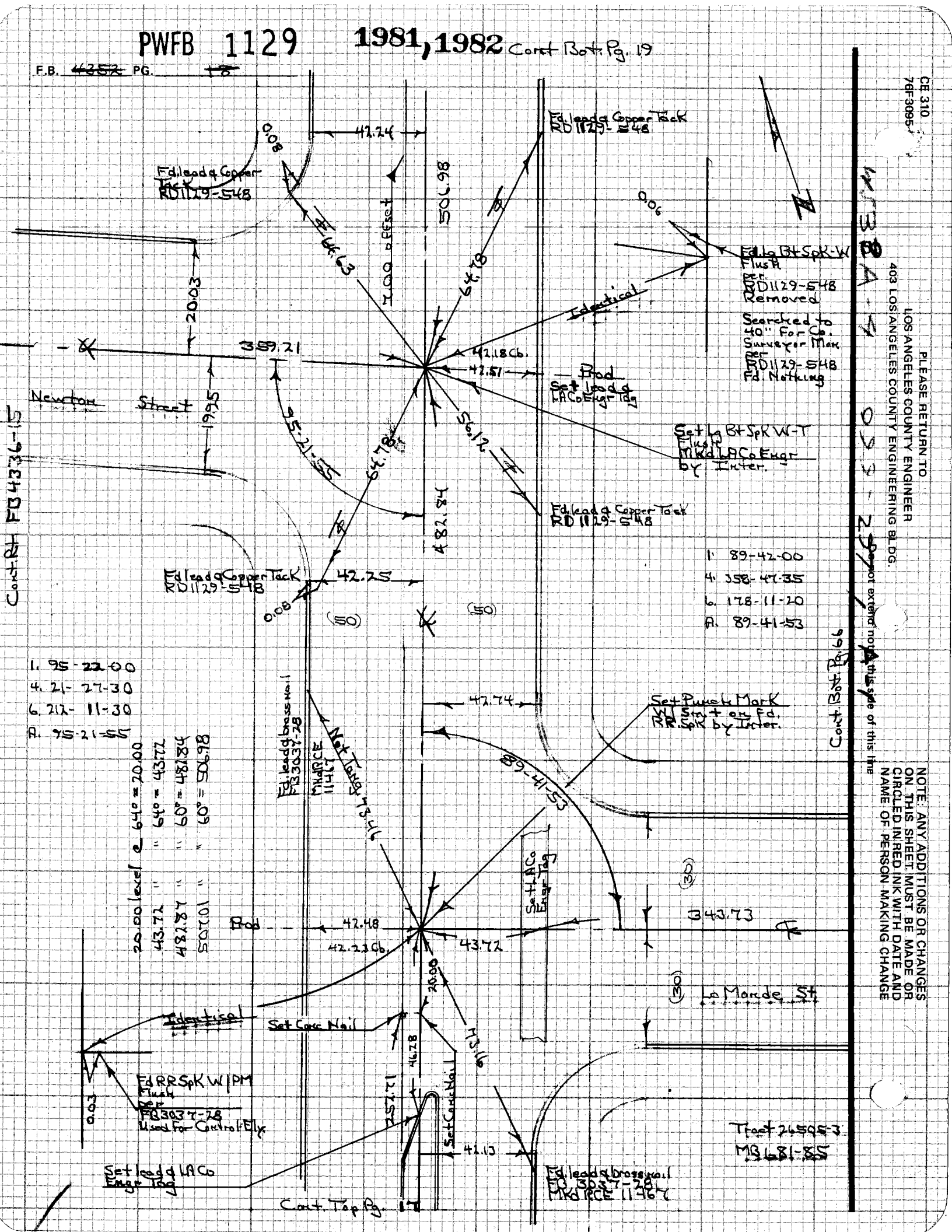

CE 310
76F3095

PLEASE RETURN TO
LOS ANGELES COUNTY ENGINEER
403 LOS ANGELES COUNTY ENGINEERING BLDG.

NOTE: ANY ADDITIONS OR CHANGES ON THIS SHEET MUST BE MADE OR CIRCLED IN RED INK WITH DATE AND NAME OF PERSON MAKING CHANGE

PWFB 1129 1983

Notes Ok'd by	Survey of Hacienda Area Div. 2
Map No.	JN 030200 Tape 0234 Std 68 °F
Office Work	Surveyed by H H Spriggs
Checked	Notes HHS Date 3- -76
Date	Indexed G. D. BAILEY MAR 1 0 1978

F.B. ~~4352~~ PG. ~~19~~

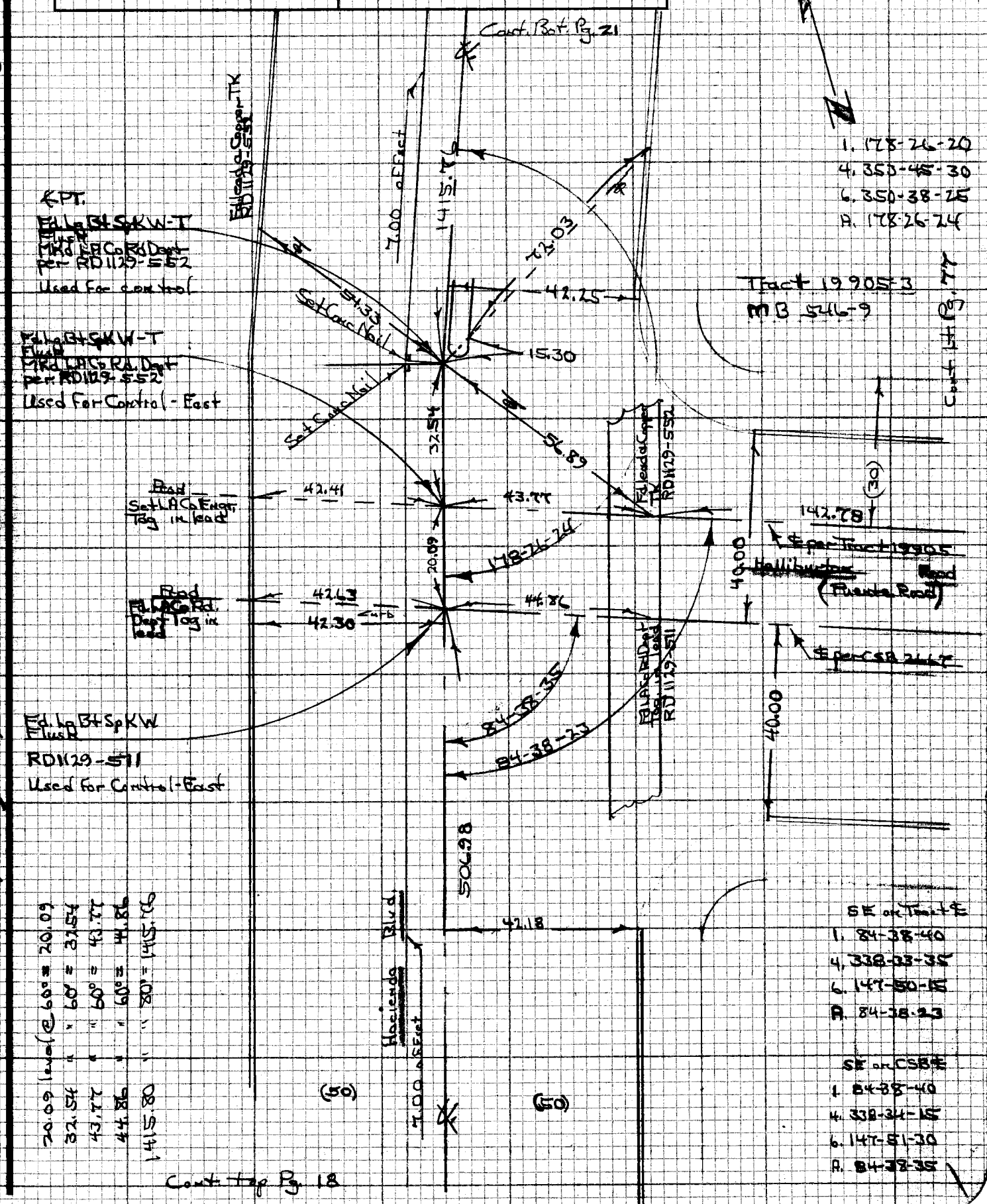

NOTE: ANY ADDITIONS OR CHANGES ON THIS SHEET MUST BE MADE OR CIRCLED IN RED INK WITH DATE AND NAME OF PERSON MAKING CHANGE

Do not extend notes this side of this line

PLEASE RETURN TO LOS ANGELES COUNTY ENGINEER 403 LOS ANGELES COUNTY ENGINEERING BLDG.

CENTERLINE NOTES CE 310 76F3095-4/73

099.297 A-1

N538

A-3

PWFB 1129 1984, 1985

Notes Ck'd by	Survey of Hacienda Blvd & Lujon
Map No.	JN 330300 Tape 0234 Std 68 °F
Office Work	Surveyed by H.H. Spriggs
Checked	Notes HHS Date 8-13-76
Date	Indexed G. D. BAILEY MAR 1 0 1978

F.B. 4352 PG. 21

NOTE: ANY ADDITIONS OR CHANGES ON THIS SHEET MUST BE MADE OR CIRCLED IN RED INK WITH DATE AND NAME OF PERSON MAKING CHANGE

Do not extend notes on this side of this line

PLEASE RETURN TO LOS ANGELES COUNTY ENGINEER 403 LOS ANGELES COUNTY ENGINEERING BLDG.

CENTERLINE NOTES
CE 310
76F3095-4/73

PWFB 1129 1986

Notes Ck'd by	Survey of Hacienda Area Div 2 F.B. 4352 PG. 25
Map No.	JN 0303.00 Tape 33 Std 84 °F
Office Work	Surveyed by HG Spriggs
Checked	Notes HHS Date 8-13-76
Date	Indexed G. D. BAILEY MAR 10 1978

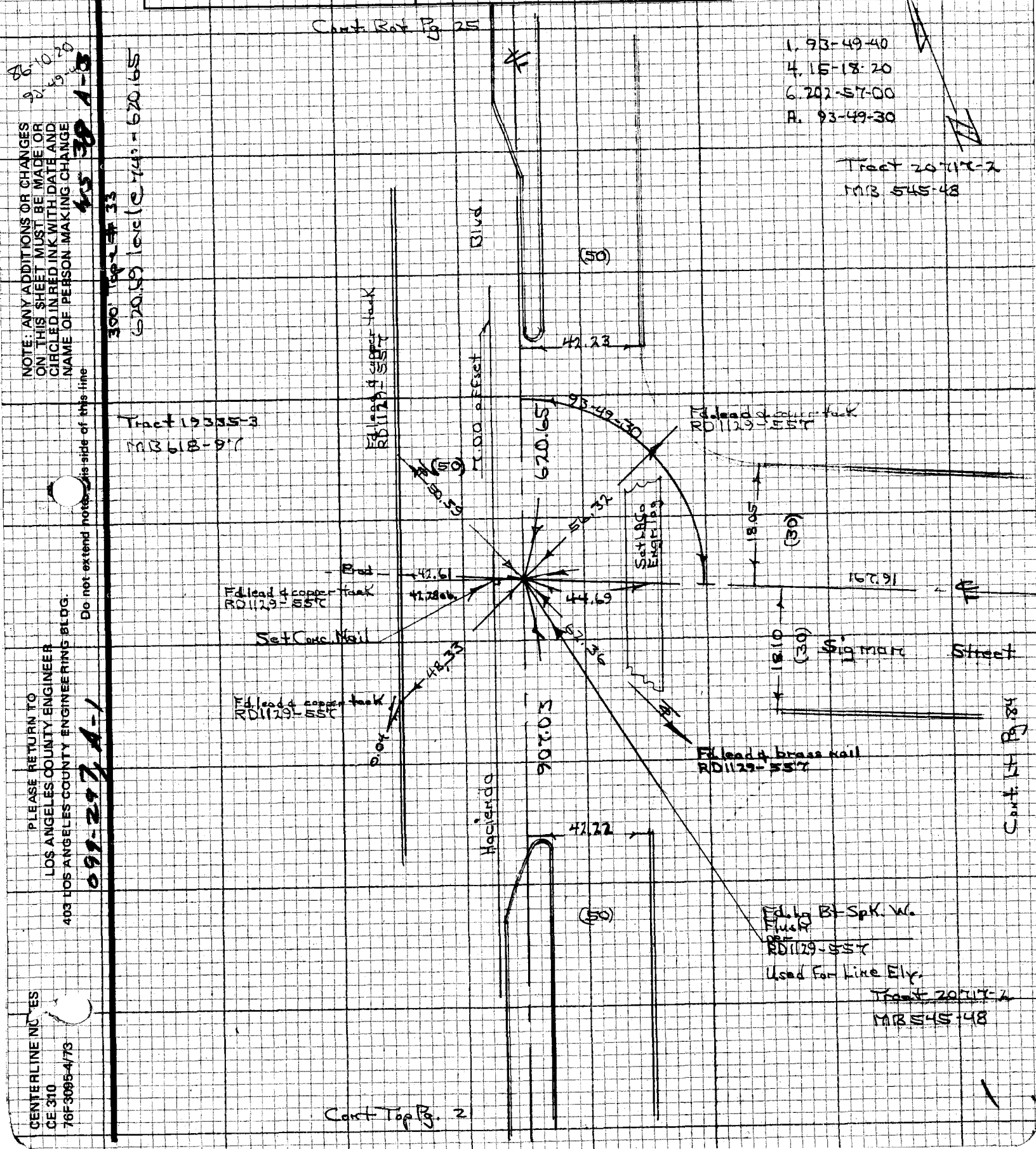

86-10-20
93-49-40
45 38 A-3
300' Tape #33
620.69 level @ 740 = 620.65

NOTE: ANY ADDITIONS OR CHANGES ON THIS SHEET MUST BE MADE OR CIRCLED IN RED INK WITH DATE AND NAME OF PERSON MAKING CHANGE

Do not extend notes this side of this line

PLEASE RETURN TO
LOS ANGELES COUNTY ENGINEER
403 LOS ANGELES COUNTY ENGINEERING BLDG.

099-297, A-1

CENTERLINE NOTES
CE 310
76F3095-4/73

PWFB 1129 1987

Notes Ck'd by	Survey of Hacienda Street Div. 2
Map No.	JN 030300 Tape 33 Std 84 °F
Office Work	Surveyed by HH Spriggs
Checked	Notes HHS Date 1-20-77
Date	Indexed G. D. BAILEY MAR 10 1978

F.B. 4352 PG. 25

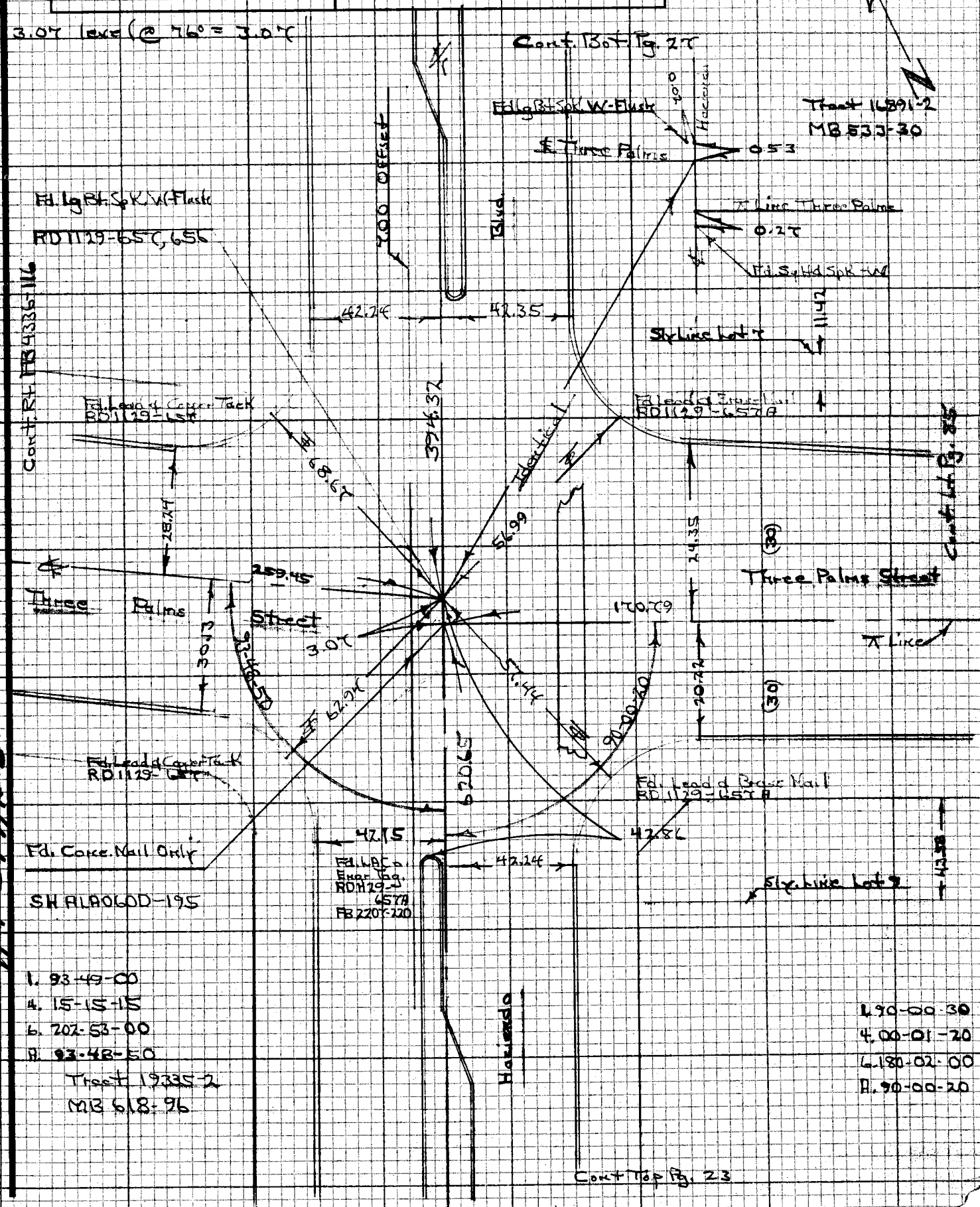

NOTE: ANY ADDITIONS OR CHANGES ON THIS SHEET MUST BE MADE OR CIRCLED IN RED INK WITH DATE AND NAME OF PERSON MAKING CHANGE

Do not extend notes this side of this line

PLEASE RETURN TO
LOS ANGELES COUNTY ENGINEER
403 LOS ANGELES COUNTY ENGINEERING BLDG.

CENTERLINE NOTES
CE 310
76F3095-4/73

114-297A-3

6539A-3

PWFB 1129 **1988**

Notes Ck'd by	Survey of Hacienda Area ℄ Div. 2
Map No.	JN 0303.00 Tape 33 Std 84 °F
Office Work	Surveyed by HH Spriggs
Checked	Notes HHS Date
Date	Indexed G. D. BAILEY MAR 1 0 1978

F.B. ~~4352~~ PG. 27

NOTE: ANY ADDITIONS OR CHANGES ON THIS SHEET MUST BE MADE OR CIRCLED IN RED INK WITH DATE AND NAME OF PERSON MAKING CHANGE

W.S. 39 A-3

Do not extend notes this side of this line

PLEASE RETURN TO
LOS ANGELES COUNTY ENGINEER
403 LOS ANGELES COUNTY ENGINEERING BLDG.

114-297 A-3

CENTERLINE NOTES
CE 310
76F3095-4/73

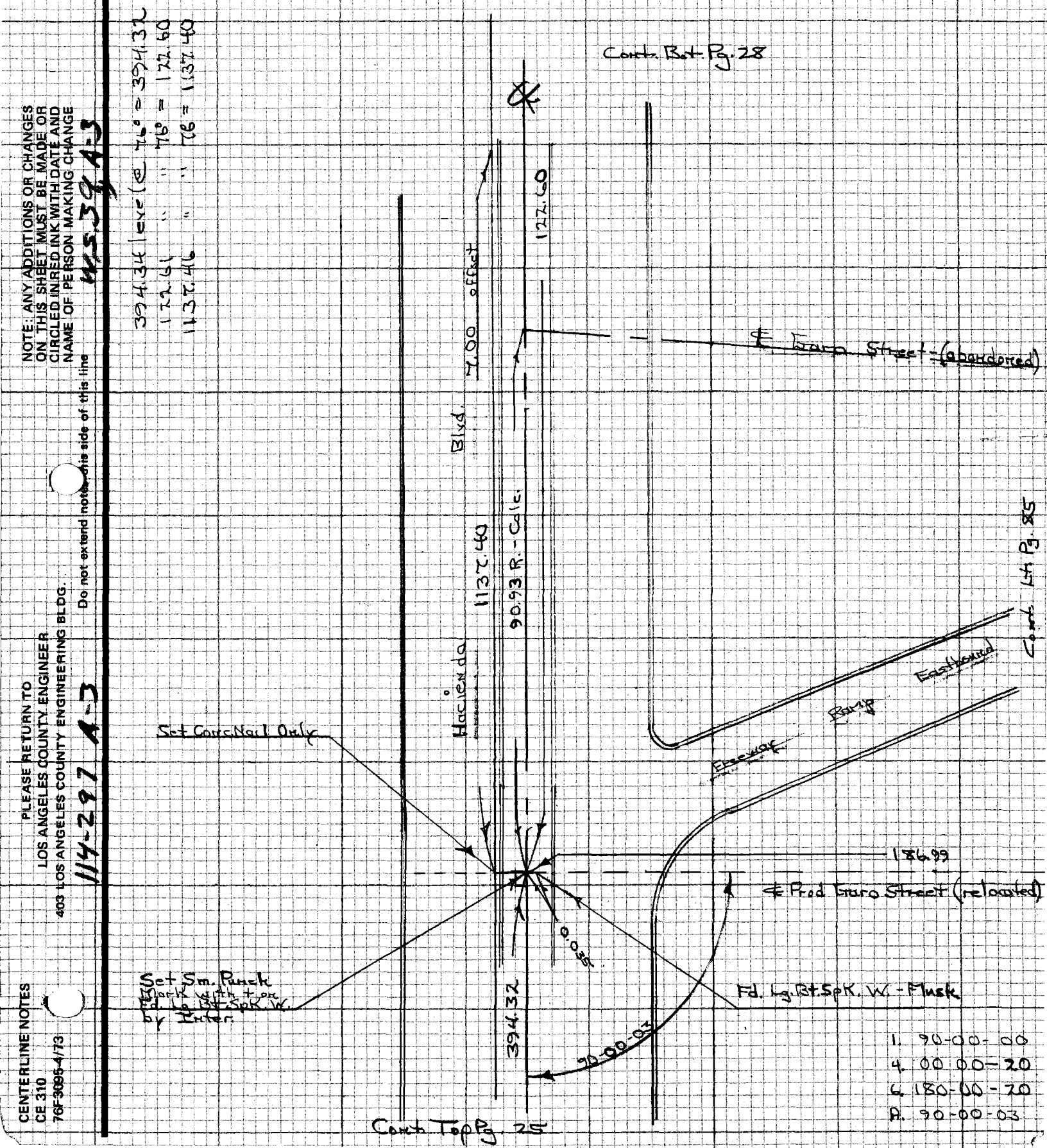

PWFB 1129

1989 , 1990

F.B. 4352 PG. 28

Cont. Bot. Pg 29

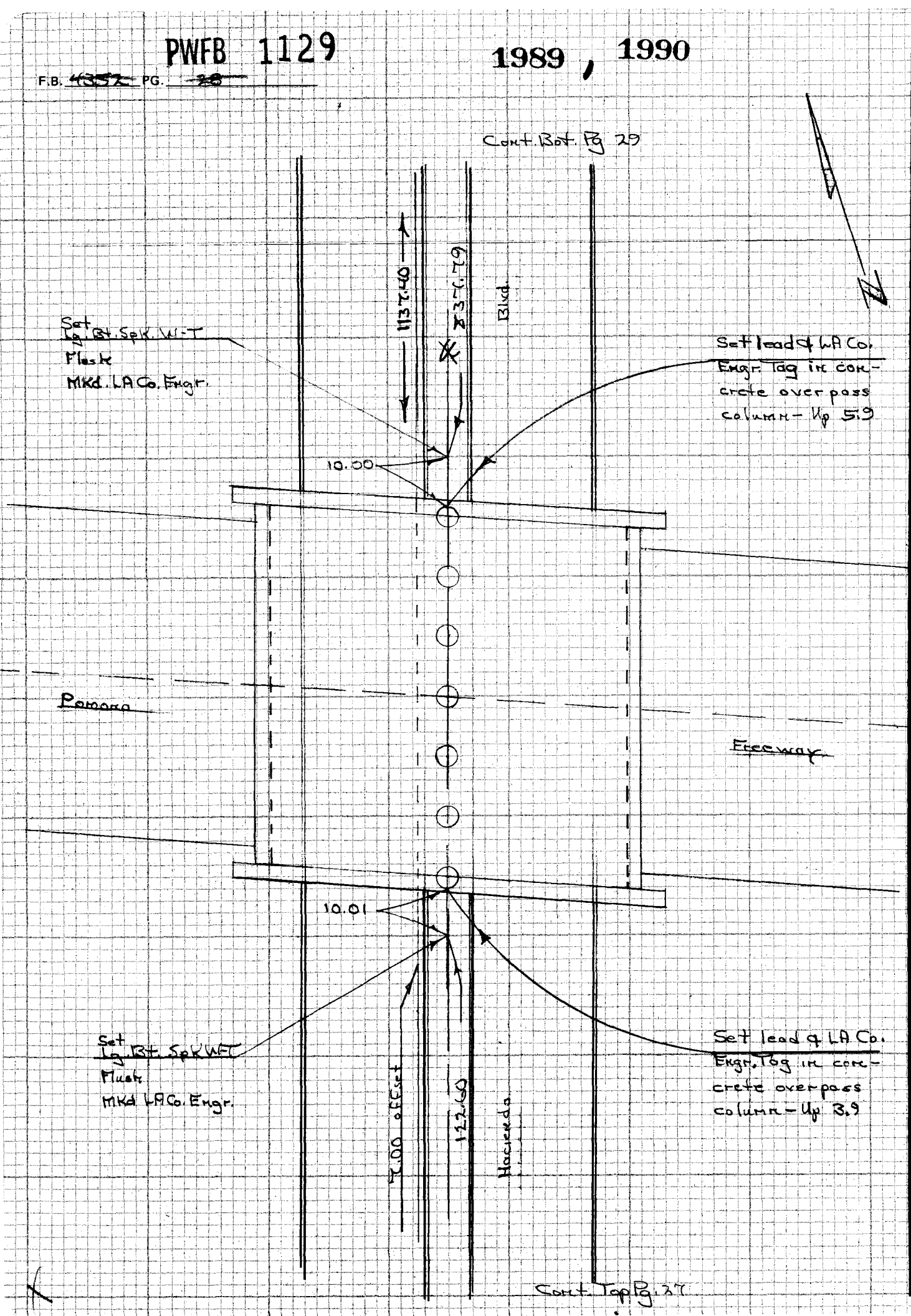

Cont. Top Pg. 27

CE 310
76F3095 '73

PLEASE RETURN TO
LOS ANGELES COUNTY ENGINEER
403 LOS ANGELES COUNTY ENGINEERING BLDG.

Do not extend notes this side of this line

NOTE: ANY ADDITIONS OR CHANGES ON THIS SHEET MUST BE MADE OR CIRCLED IN RED INK WITH DATE AND NAME OF PERSON MAKING CHANGE

PWFB 1129 1991, 1992

Notes Ck'd by	Survey of Hacienda Area ℄ Div. 2
Map No.	JN030200 Tape 33 Std 84 °F
Office Work	Surveyed by HH Spriggs
Checked	Notes HHS Date 6-15-76
Date	Indexed G. D. BAILEY MAR 10 1978

F.B. 4352 PG. 29

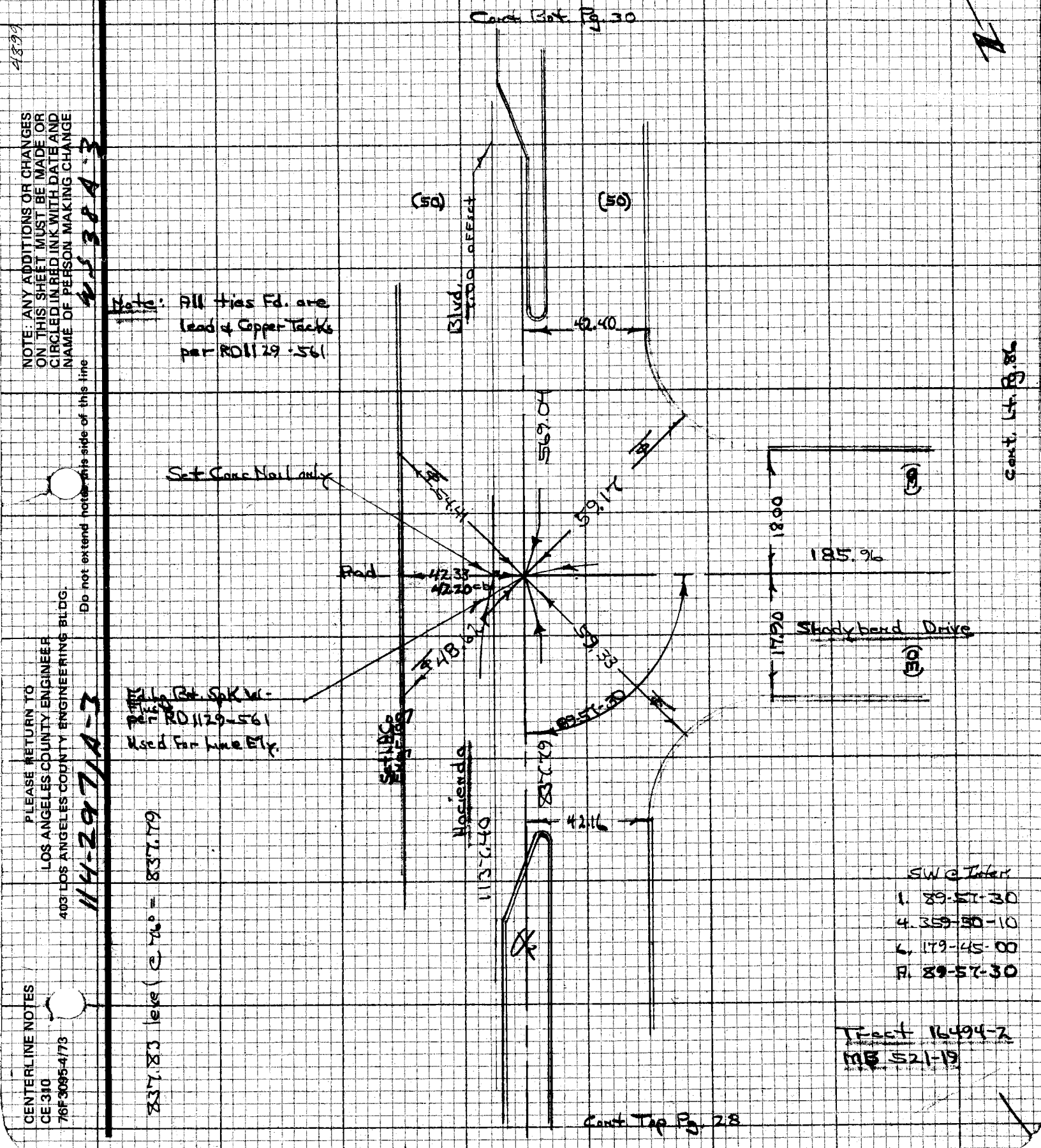

NOTE: ANY ADDITIONS OR CHANGES ON THIS SHEET MUST BE MADE OR CIRCLED IN RED INK WITH DATE AND NAME OF PERSON MAKING CHANGE

Do not extend notes this side of this line

PLEASE RETURN TO LOS ANGELES COUNTY ENGINEER 403 LOS ANGELES COUNTY ENGINEERING BLDG.

CENTERLINE NOTES CE 310 76F3095-4/73

114-297/A-3

4-5384-3

PWFB 1129

1993

F.B. ~~4352~~ PG. ~~30~~

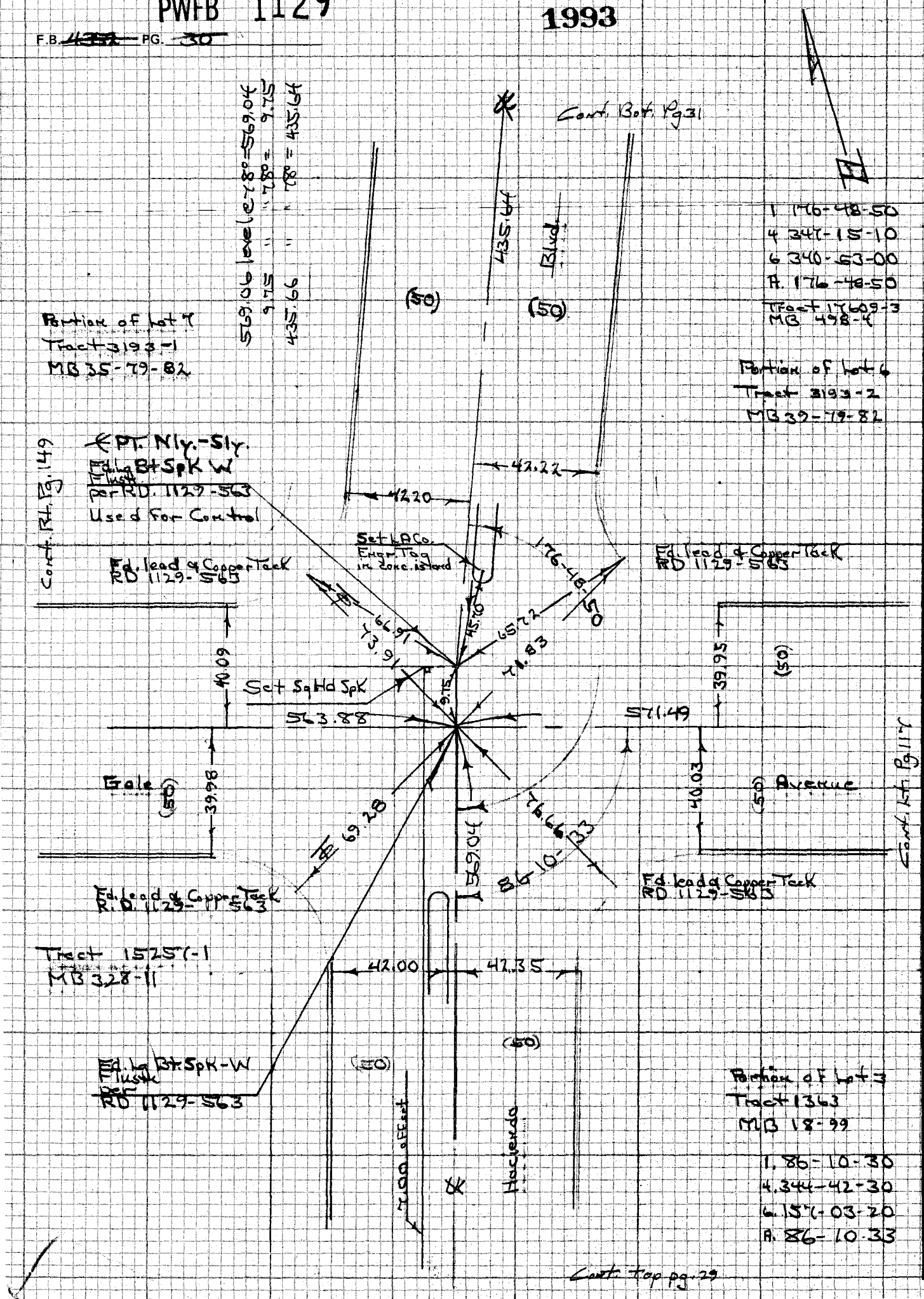

CE 310
76F309E 73

PLEASE RETURN TO
LOS ANGELES COUNTY ENGINEER
403 LOS ANGELES COUNTY ENGINEERING BLDG.

Do not extend notes this side of this line

NOTE: ANY ADDITIONS OR CHANGES ON THIS SHEET MUST BE MADE OR CIRCLED IN RED INK WITH DATE AND NAME OF PERSON MAKING CHANGE

PWFB 1129 1994, 1995

Notes Ck'd by	Survey of Hacienda Area Div 2
Map No.	JN 030300 Tape 33 Std 84 °F
Office Work	Surveyed by HHSpriggs
Checked	Notes HHS Date 7-23-76
Date	Indexed G. D. BAILEY MAR 10 1976

F.B. 4352 PG. 31

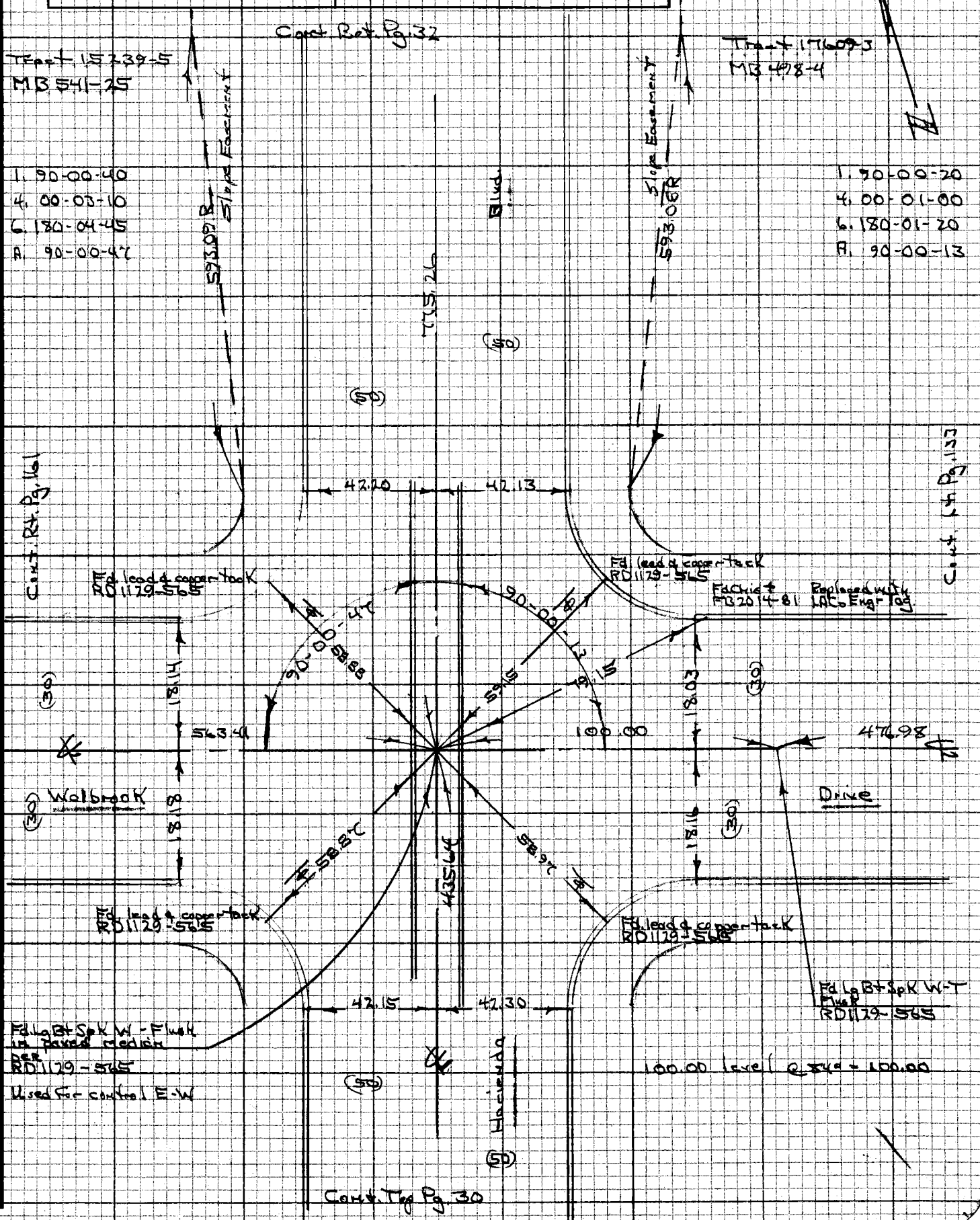

NOTE: ANY ADDITIONS OR CHANGES ON THIS SHEET MUST BE MADE OR CIRCLED IN RED INK WITH DATE AND NAME OF PERSON MAKING CHANGE

Do not extend notes this side of this line

PLEASE RETURN TO
LOS ANGELES COUNTY ENGINEER
403 LOS ANGELES COUNTY ENGINEERING BLDG.

CENTERLINE NOTES
CE 310
76F3095-4/73

PWFB 1129

1996

F.B. 4357 PG. 32

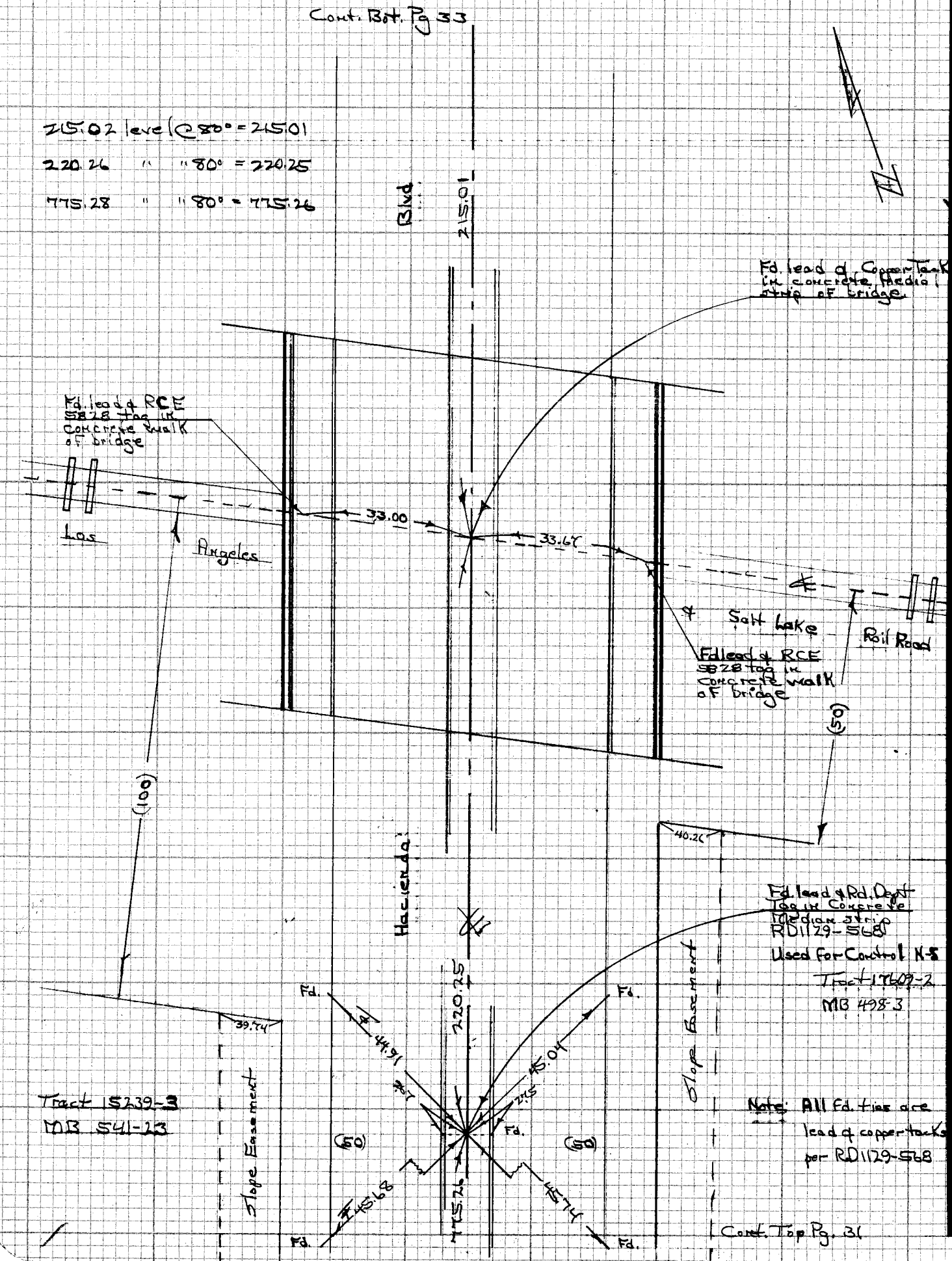

CE 310
76F3095

PLEASE RETURN TO
LOS ANGELES COUNTY ENGINEER
403 LOS ANGELES COUNTY ENGINEERING BLDG.

Do not extend note this side of this line

NOTE: ANY ADDITIONS OR CHANGES ON THIS SHEET MUST BE MADE OR CIRCLED IN RED INK WITH DATE AND NAME OF PERSON MAKING CHANGE

PWFB 1129 1997

Notes Ck'd by	Survey of Hacienda Area & Div. 2 F.B. 4352 PG. 32
Map No.	JN 0303.00 Tape 33 Std 84 °F
Office Work	Surveyed by HHSpriggs
Checked	Notes HHS Date 7-23-76
Date	Indexed G. D. BAILEY MAR 10 1978

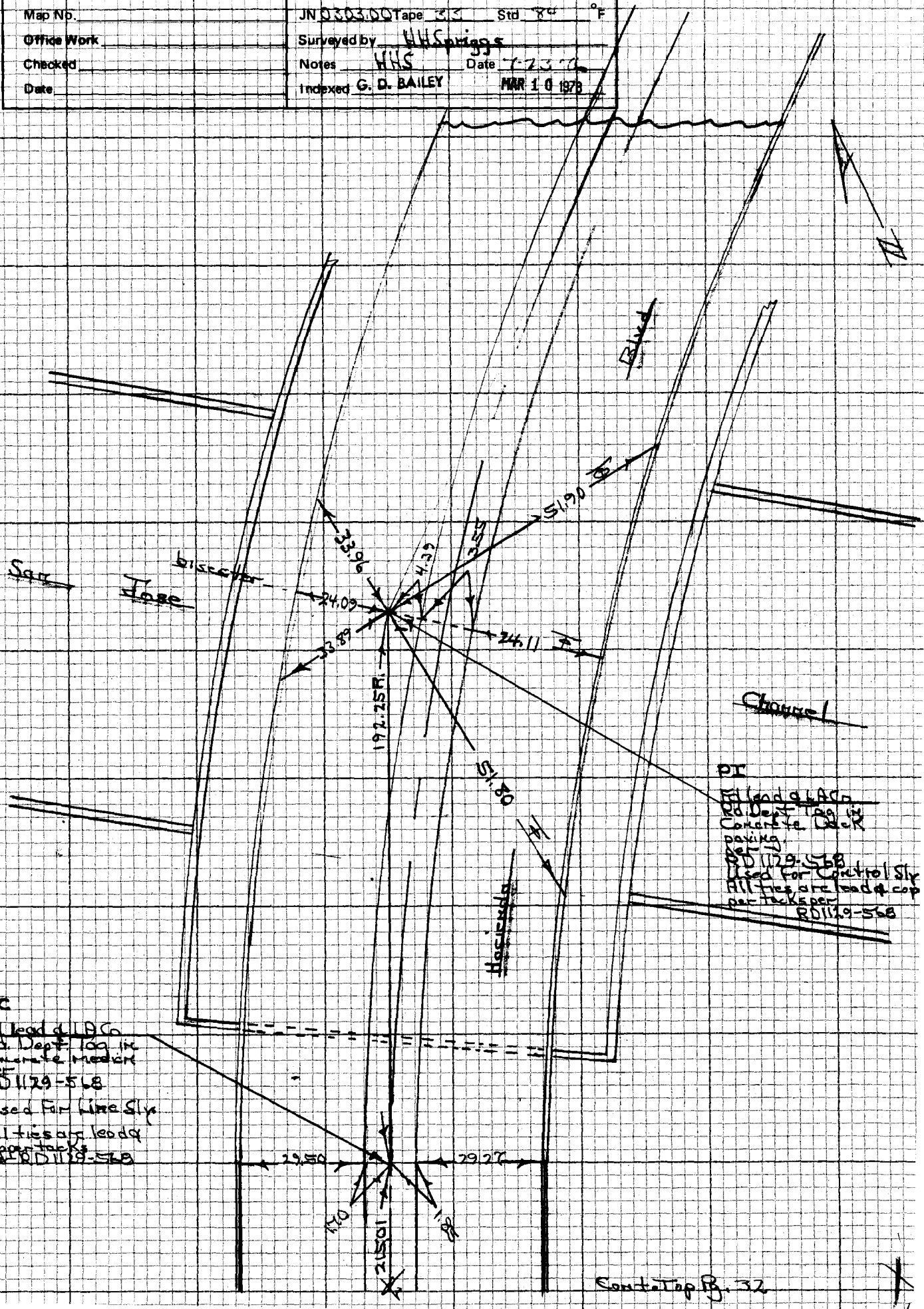

Cont. Top Pg. 32

NOTE: ANY ADDITIONS OR CHANGES ON THIS SHEET MUST BE MADE OR CIRCLED IN RED INK WITH DATE AND NAME OF PERSON MAKING CHANGE

Do not extend notes this side of this line

PLEASE RETURN TO
LOS ANGELES COUNTY ENGINEER
403 LOS ANGELES COUNTY ENGINEERING BLDG.

CENTERLINE NOTES
CE 310
76F3095-4/73

Notes Ck'd by	Survey of Hacienda Area E Div 2
Map No.	JN 030300 Tape 0234 Std 53 °F
Office Work	Surveyed by H.H. Spriggs
Checked	Notes HHS Date
Date	Indexed G. D. BAILEY MAR 1 0 1978

F.B. 4352 PG. 35

JN 030300
Hacienda Area E - Division 2
& Retracement
of
Stimson Homes
per
CSB 2769

Pgs. 35 - 56

NOTE: ANY ADDITIONS OR CHANGES ON THIS SHEET MUST BE MADE OR CIRCLED IN RED INK WITH DATE AND NAME OF PERSON MAKING CHANGE

Do not extend notes to this side of this line

PLEASE RETURN TO
LOS ANGELES COUNTY ENGINEER
403 LOS ANGELES COUNTY ENGINEERING BLDG.

CENTERLINE NOTES
CE 310
76F3095-4/73

PWFB 1029 553

Notes Ck'd by	Survey of Hacienda Area & Div. 2
Map No.	JN 0303.00 Tape 0234 Std 68 °F
Office Work	Surveyed by HHSpriggs
Checked	Notes HHS Date 3 '76
Date	Indexed G. D. BAILEY MAR 10 1978

F.B. 4352 PG. 37

Cont. Bot. Pg. 38



NOTE: ANY ADDITIONS OR CHANGES ON THIS SHEET MUST BE MADE OR CIRCLED IN RED INK WITH DATE AND NAME OF PERSON MAKING CHANGE

Do not extend notes this side of this line

PLEASE RETURN TO
LOS ANGELES COUNTY ENGINEER
403 LOS ANGELES COUNTY ENGINEERING BLDG.

CENTERLINE NOTES
CE 310
76F3095-4/73

PWFB 1029

F.B. 4352 PG. 38

554

CE 310
76F 3095 4'73

PLEASE RETURN TO
LOS ANGELES COUNTY ENGINEER
403 LOS ANGELES COUNTY ENGINEERING BLDG.

NOTE: ANY ADDITIONS OR CHANGES
ON THIS SHEET MUST BE MADE OR
CIRCLED IN RED INK WITH DATE AND
NAME OF PERSON MAKING CHANGE

Do not extend notes this side of this line

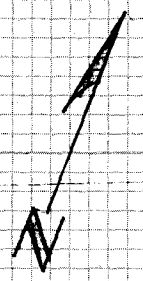

Cont. Bot. Pg. 39

229.43

Fd. lead & copper tack
As Record
RD1029-189

32.27'

32.37'

Fd lead & copper tack
As Record
RD1029-189

BC
Fd. 1g Bt. Spk W-T Muck
RD 1029-189

Stimson Avenue
1232.32R CS32769

229.44 Meas @ 620 + 229.43

Cont. Top Pg. 37

PWEB 1029

555

Notes Ck'd by	Survey of Hacienda Area F Div. 2 F.B. 4352 PG. 39
Map No.	JN 230300 Tape 0234 Std S °F
Office Work	Surveyed by HHSprings
Checked	Notes Date 3- -76
Date	Indexed G. D. BAILEY MAR 10 1978

Cont. Bk. Pg. 40

1. 84-42-40
4. 338 50-10
6. 148-15-10
A. 84-42-31

1. 145-40 00
4. 222-40-00
6. 153-59-45
A. 145-39-58

NOTE: ANY ADDITIONS OR CHANGES ON THIS SHEET MUST BE MADE OR CIRCLED IN RED INK WITH DATE AND NAME OF PERSON MAKING CHANGE

PLEASE RETURN TO LOS ANGELES COUNTY ENGINEER 403 LOS ANGELES COUNTY ENGINEERING BLDG.

037-207 4 (Do not extend notes this side of this line)

M.S. 39-1-4

CENTERLINE NOTES
CE 310
76F3095-4/73

Brassie Underlined Set

POST Ed. lead & copper TK RD 1129-1 TC

84-42-31

151.94

Skyline Lane

Road

MC 227-29

6.65

100.00

Cent. Pt. 47

Ed. 3" IP Copper Flag ACE 1467

Top 0.2' above ground per Tract 26505-2

Avenue

(40)

228.81

Set lead & LAC's Edge Tag in conc. apron reset per CSB 2-169 RD 1029-1 TC Tract 26505-2 Used for control

29.99

0.32

71.84

Set lead & LAC's Edge Tag in curb

Road

Ed. lead & copper TK RD 1029-1 TC

67.76

1.71

1.71

3/4" IP Cover Flag LS 12511 per Tract 22332-62 RD 1029-1 TC CSB 2-169 Top 0.2' lower than Top Curb & Gutter Elev. Used for control

POST Ed. lead & copper TK RD 1029-1 TC

3/4" IP dirt plug set in soil per RB 64-100 CSB 2-169 FB 2232-62 No Search

54.52

Cont. Top Pg. 38

1	84° 42' 40"	228.81	10.04
4	338 50 10	9.95	10.04
6	148 15 10	9.95	10.04
A	84 42 31	228.81	10.04

Cent. Pt. 47 @ 0.2' Lower

PWFB 1029

556

F.B. 4352 PG. 40

Cont Bot. Pg. 41

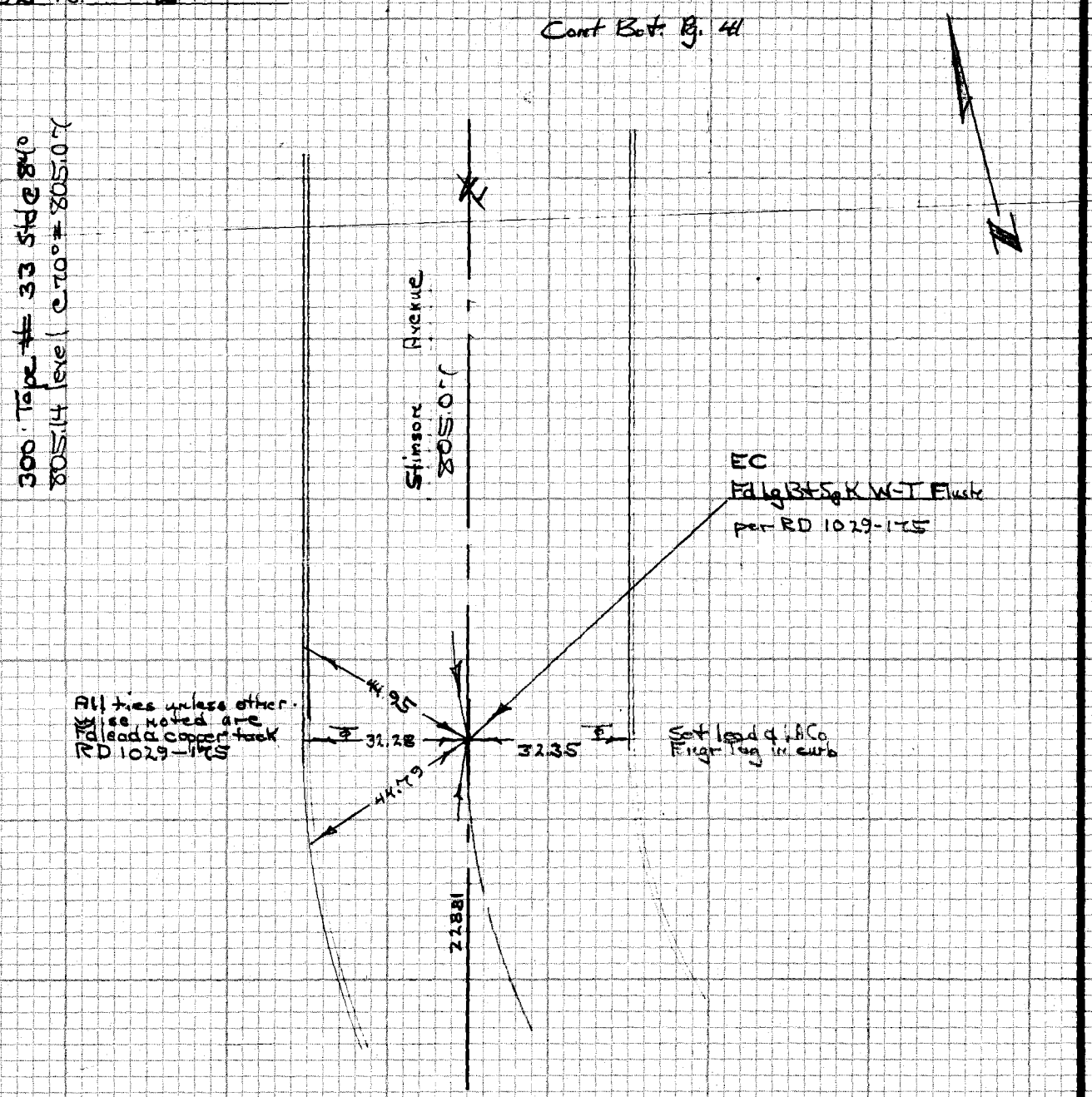

Cont. Top Pg. 39

CE 310
76F3095-4/73

PLEASE RETURN TO
LOS ANGELES COUNTY ENGINEER
403 LOS ANGELES COUNTY ENGINEERING BLDG.

Do not extend notes this side of this line

NOTE: ANY ADDITIONS OR CHANGES
ON THIS SHEET MUST BE MADE OR
CIRCLED IN RED INK WITH DATE AND
NAME OF PERSON MAKING CHANGE

PWFB 1129

1998

Notes Ck'd by	Survey of Hacienda Area & Div. 2
Map No.	JN 0303.00 Tape 0234 Std 68 °F
Office Work	Surveyed by H.H. Spriggs
Checked	Notes HHS Date 4-7-76
Date	Indexed G. D. BAILEY MAR 10 1978

F.B. 4352 PG. 44

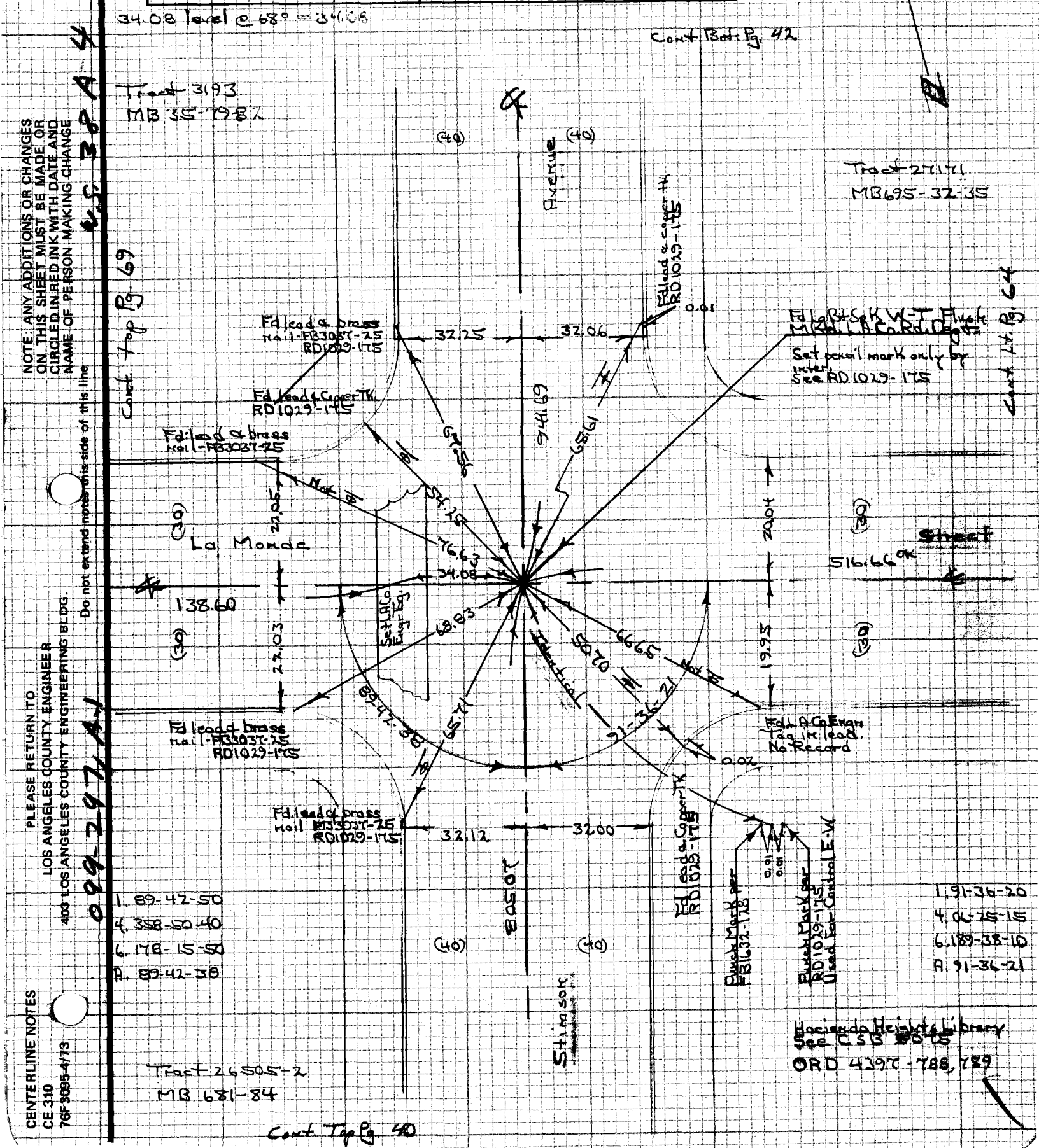

NOTE: ANY ADDITIONS OR CHANGES ON THIS SHEET MUST BE MADE OR CIRCLED IN RED INK WITH DATE AND NAME OF PERSON MAKING CHANGE

Do not extend notes this side of this line

PLEASE RETURN TO LOS ANGELES COUNTY ENGINEER 403 LOS ANGELES COUNTY ENGINEERING BLDG.

099-297 A-1

CENTERLINE NOTES CE 310 76F3095-4/73

PWFB 1129 1999, 2000

F.B. ~~4352~~ PG. ~~42~~

Cont. Bot. Pg 43

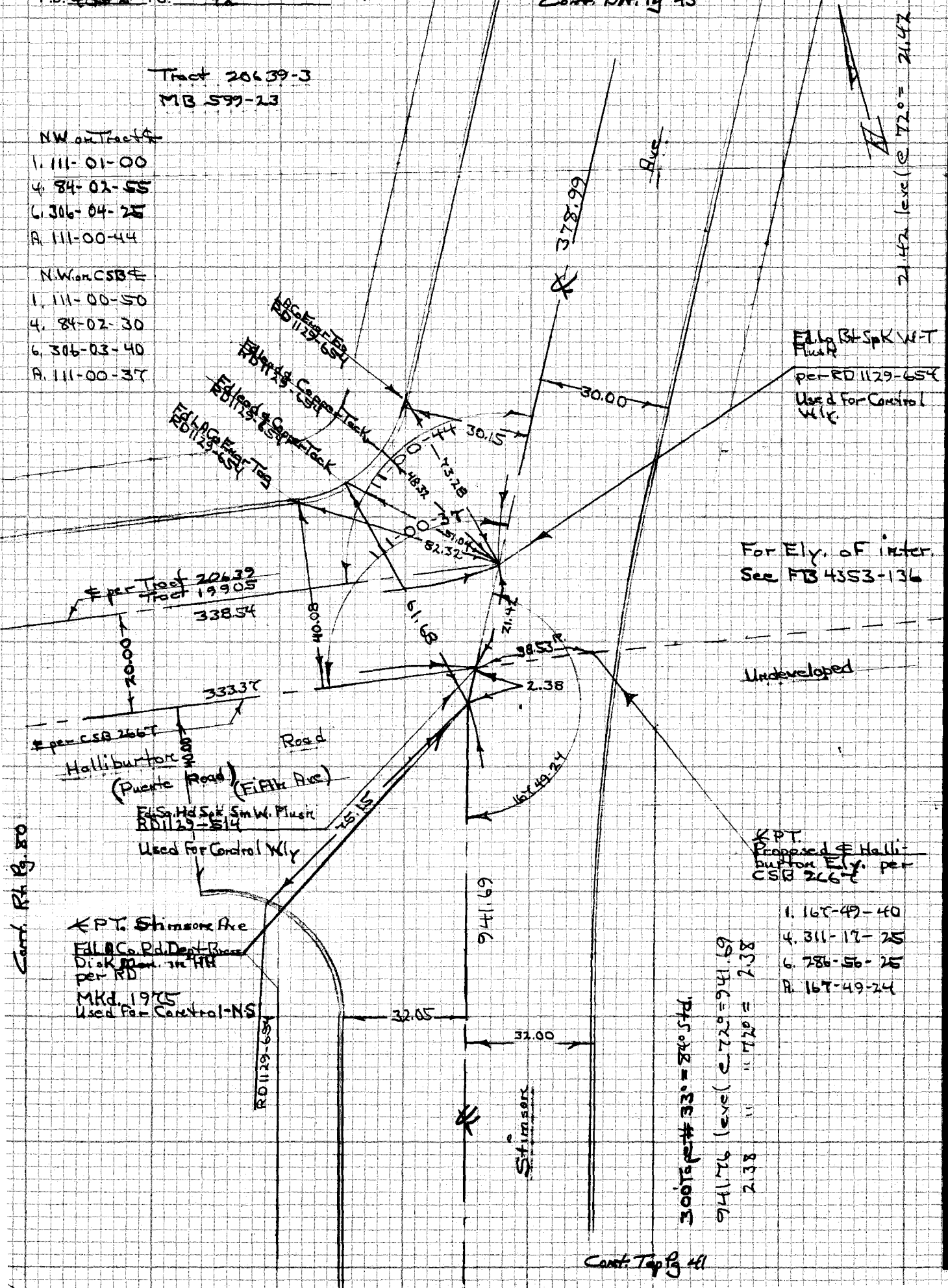

CE 310
76F3095-4-3

PLEASE RETURN TO
LOS ANGELES COUNTY ENGINEER
403 LOS ANGELES COUNTY ENGINEERING BLDG.

Do not extend notes this side of this line

NOTE: ANY ADDITIONS OR CHANGES ON THIS SHEET MUST BE MADE OR CIRCLED IN RED INK WITH DATE AND NAME OF PERSON MAKING CHANGE

3BA-3

099-277A-1

PWFB 1129 2001

Notes Ck'd by	Survey of Hacienda Area & Div. 2
Map No.	JN030300 Tape 0234 Std 68 °F
Office Work	Surveyed by HHSpriggs
Checked	Notes HHS Date 5-21-76
Date	Indexed G. D. BAILEY MAR 10 1978

F.B. 4352 PG. 43

Tract 20639-3
MB 599-23

Cont. Bot. Pg. 44

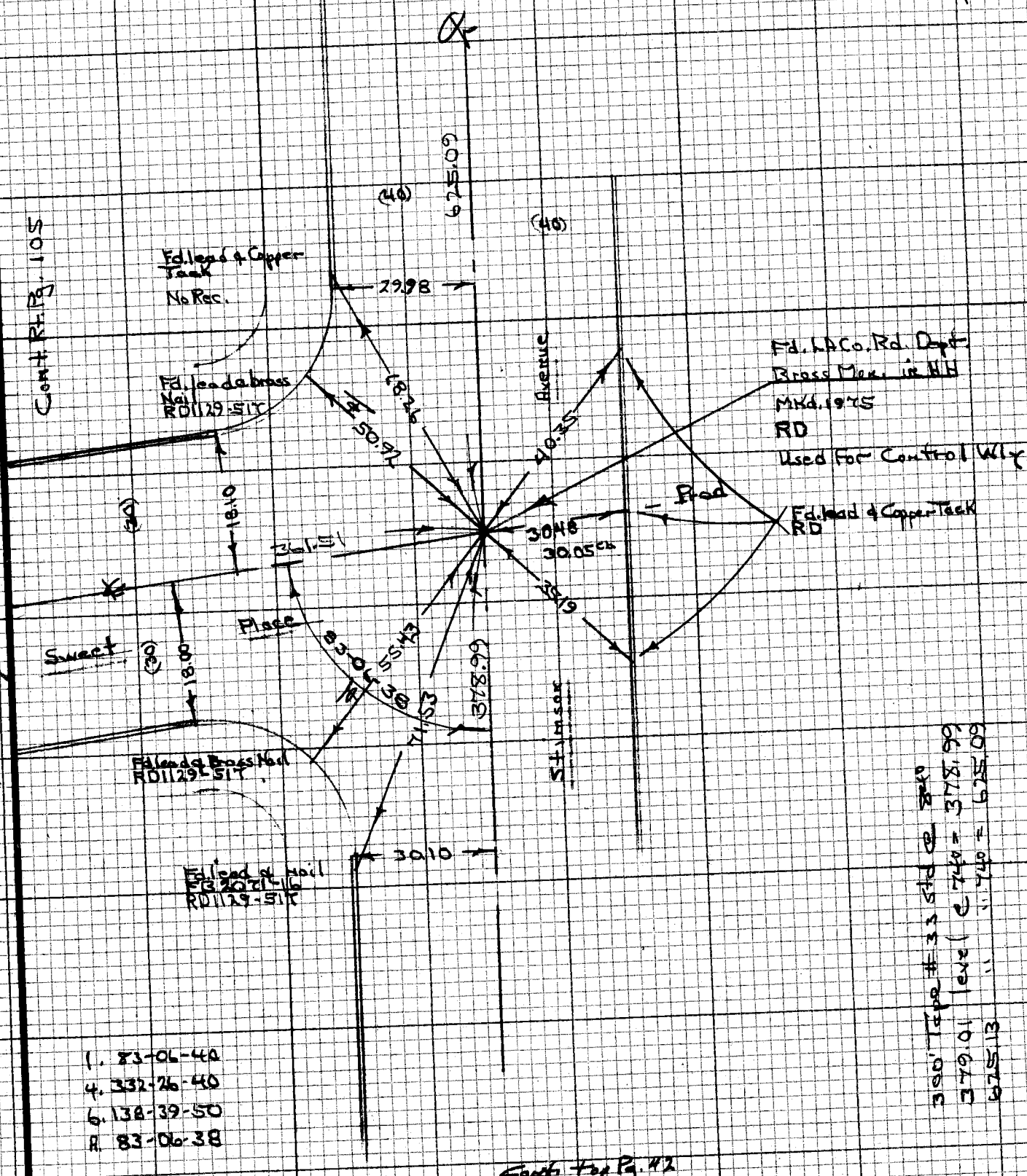

1. 83-06-40
4. 332-26-40
6. 138-39-50
8. 83-06-38

300' Tape #33 Std @ 840
379.01 level @ 740 = 378.99
625.13 " " 740 = 625.09

Cont. Top Pg. 42

NOTE: ANY ADDITIONS OR CHANGES ON THIS SHEET MUST BE MADE OR CIRCLED IN RED INK WITH DATE AND NAME OF PERSON MAKING CHANGE

Do not extend notes this side of this line

PLEASE RETURN TO
LOS ANGELES COUNTY ENGINEER
403 LOS ANGELES COUNTY ENGINEERING BLDG.

099.297 A-1

CENTERLINE NOTES
CE 310
76F3095-4/73

PWFB 1129

2002

F.B. ~~4352~~ PG. ~~44~~

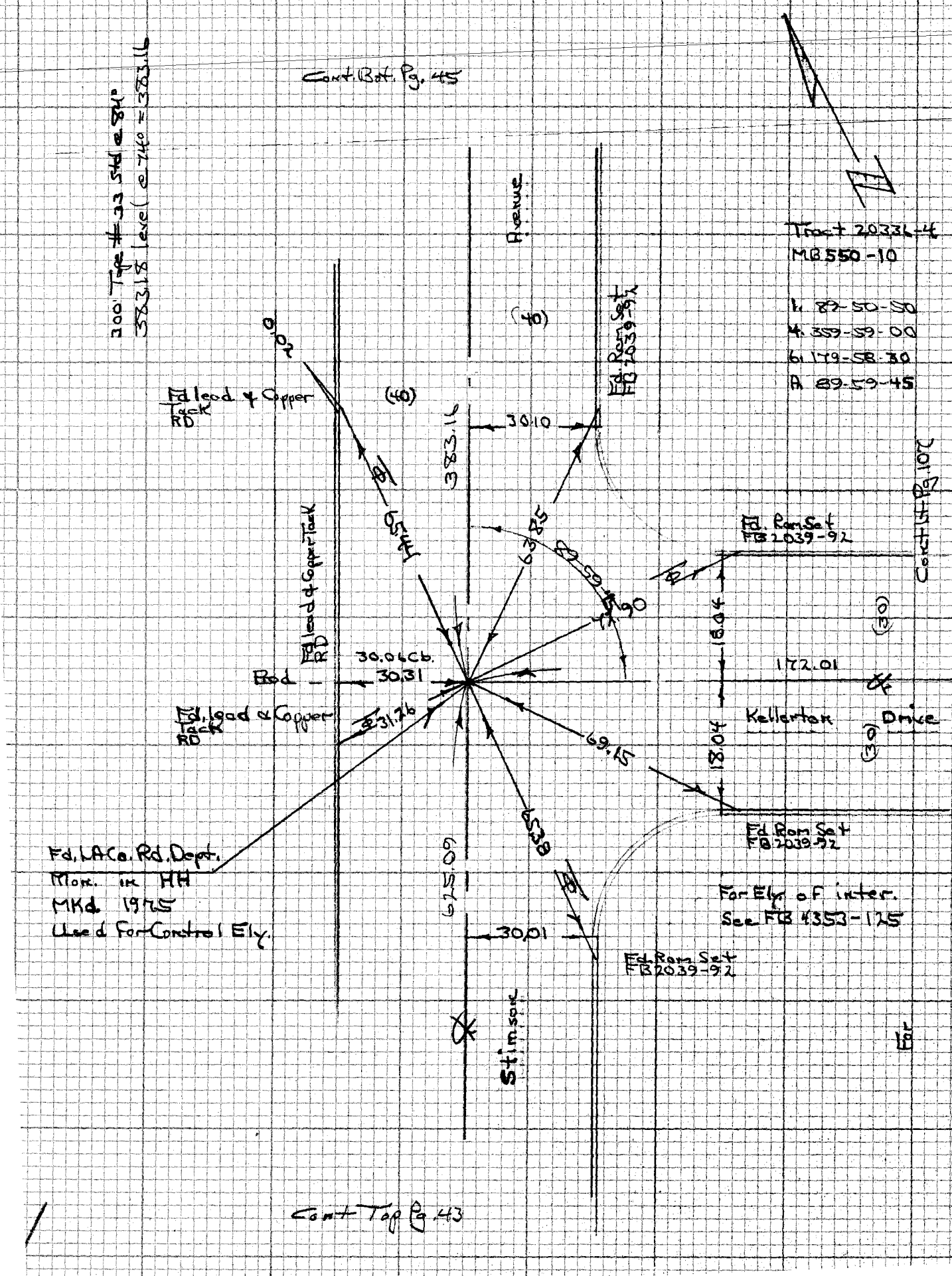

CE 310
76F309F 3

PLEASE RETURN TO
LOS ANGELES COUNTY ENGINEER
403 LOS ANGELES COUNTY ENGINEERING BLDG.

Do not extend notes this side of this line

NOTE: ANY ADDITIONS OR CHANGES ON THIS SHEET MUST BE MADE OR CIRCLED IN RED INK WITH DATE AND NAME OF PERSON MAKING CHANGE

4538A-3

099-297A-1

PWFB 1129 2003

Notes Ck'd by	Survey of Hacienda Area & Dist.2
Map No.	JN 0303.00 Tape 0234 Std 68 °F
Office Work	Surveyed by H H Spriggs
Checked	Notes HHS Date 5-21-76
Date	Indexed G. D. BAILEY MAR 1 6 1978

F.B. ~~4352~~ PG. ~~45~~

453PA3

199-297 A-1

NOTE: ANY ADDITIONS OR CHANGES ON THIS SHEET MUST BE MADE OR CIRCLED IN RED INK WITH DATE AND NAME OF PERSON MAKING CHANGE

Do not extend notes this side of the line

PLEASE RETURN TO LOS ANGELES COUNTY ENGINEER 403 LOS ANGELES COUNTY ENGINEERING BLDG.

CENTERLINE NOTES CE 310 76F 3095-4/73

PWFB 1130

623

Notes Ck'd by	Survey of Hacienda Crest Div. 2 F.B. 4352 PG. 47
Map No.	JN 0303.00 Tape 0234 Std 68 °F
Office Work	Surveyed by H.H. Spriggs
Checked	Notes HHS Date 5-25-76
Date	Indexed G. D. BAILEY MAR 10 1978

NOTE: ANY ADDITIONS OR CHANGES ON THIS SHEET MUST BE MADE OR CIRCLED IN RED INK WITH DATE AND NAME OF PERSON MAKING CHANGE

Do not extend notes this side of this line

LOS ANGELES COUNTY ENGINEER
403 LOS ANGELES COUNTY ENGINEERING BLDG.
PLEASE RETURN TO

CENTERLINE NOTES
CE.310
76F3095-4/73

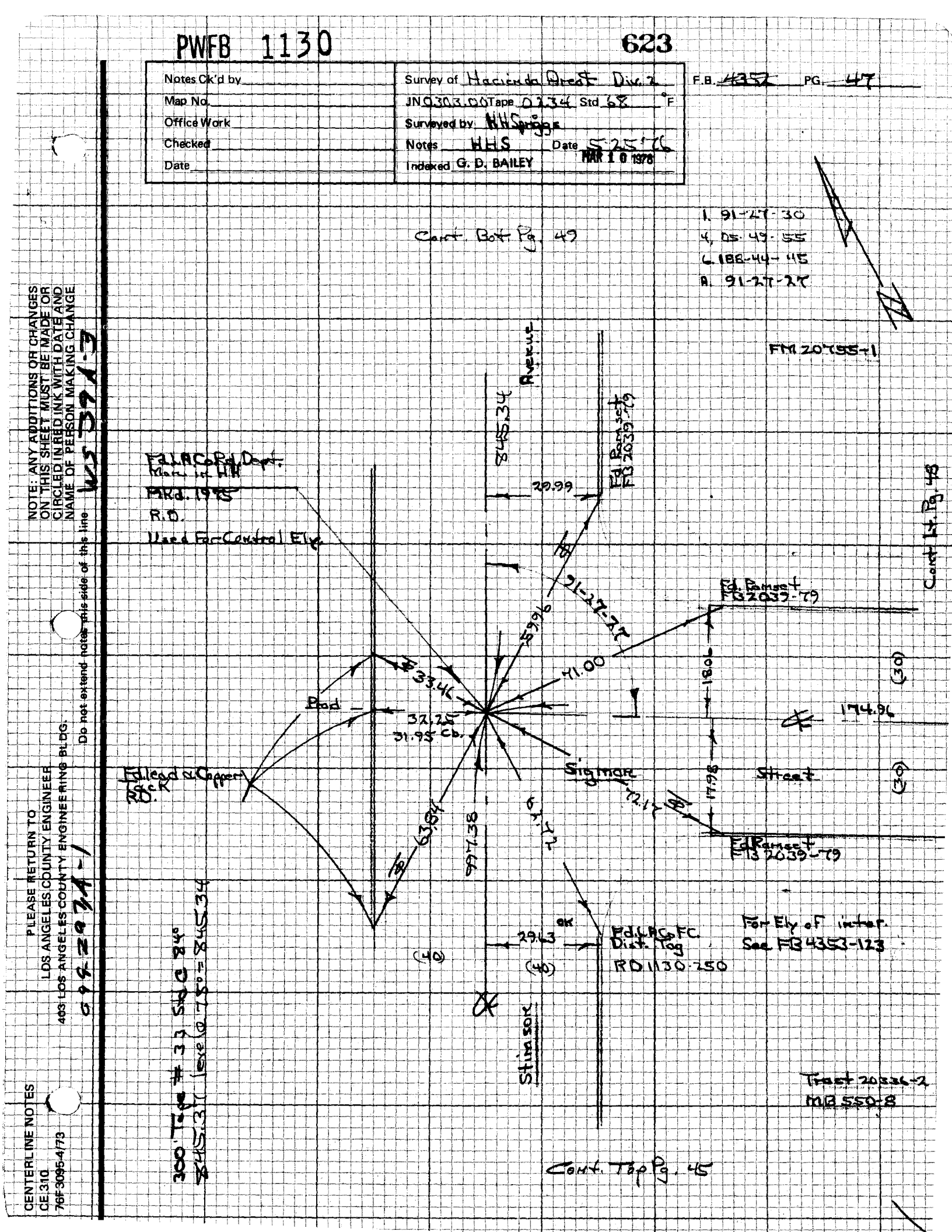

PWFB 1130

624

F.B. 4357 PG. 48

174.95 level @ 240 = 174.91

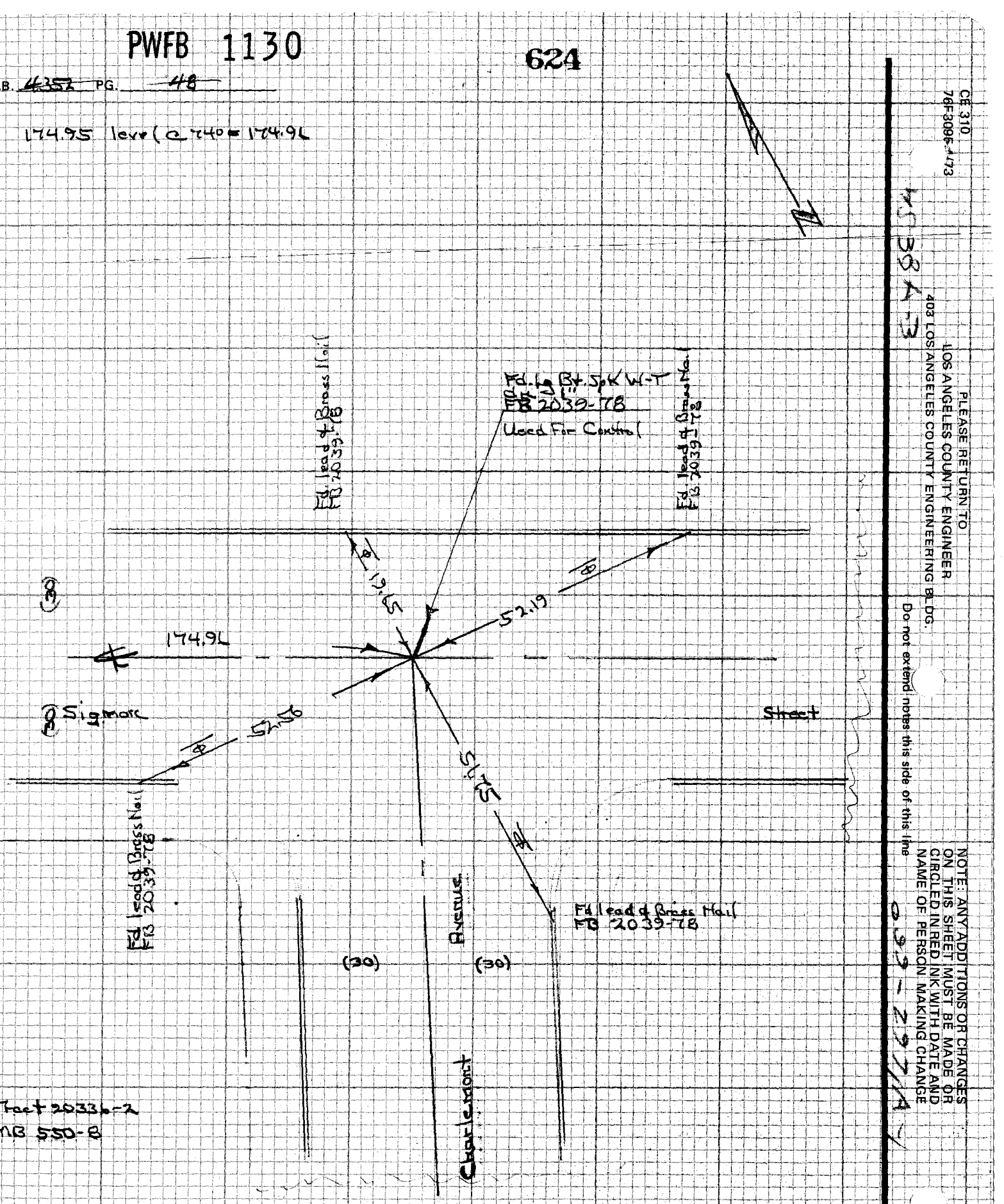

CE 310
76F3095-1473

PLEASE RETURN TO
LOS ANGELES COUNTY ENGINEER
403 LOS ANGELES COUNTY ENGINEERING BLDG.

NOTE: ANY ADDITIONS OR CHANGES ON THIS SHEET MUST BE MADE OR CIRCLED IN RED INK WITH DATE AND NAME OF PERSON MAKING CHANGE

Do not extend notes this side of this line

8-3-78

PWFB 1130 625

Notes Ck'd by	Survey of Hacienda Area & Div. 2
Map No.	JN 0203.00 Tape 0234 Std 68 °F
Office Work	Surveyed by HH Spriggs
Checked	Notes HHS Date 5-25-76
Date	Indexed G. D. BAILEY MAR 10 1978

F.B. 4357 PG. 49

176.13 level @ 72° = 176.13
167.00 " " 72° = 167.00

Cont. Bot. Pg. 50

Tract 26665-2
MB 683-41

Tract 17218-2
MB 535-37

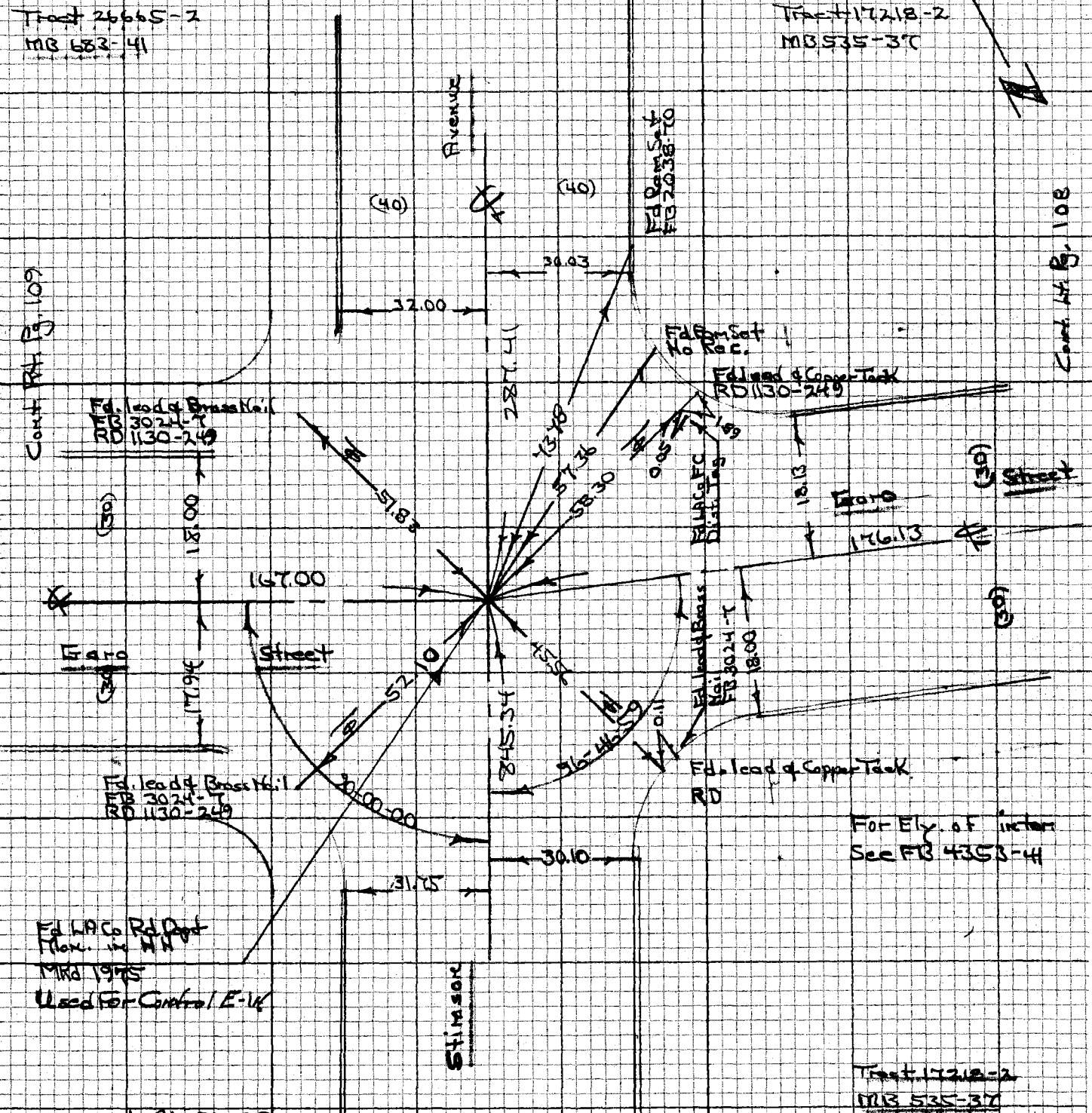

For Ely. of inter
See FB 4353-41

Fd LA Co Rd Dept
Mon. in HH
MRd 1975
Used For Control E-14

Tract 17218-2
MB 535-37
1. 96-46-45
4. 27-07-50
6. 220-41-55
A. 96-46-59

1. 90-00-00
4. 360-00-00
6. 180-00-00
A. 90-00-00

Cont. Top Pg. 47

NOTE: ANY ADDITIONS OR CHANGES ON THIS SHEET MUST BE MADE OR CIRCLED IN RED INK WITH DATE AND NAME OF PERSON MAKING CHANGE

Do not extend notes this side of this line

PLEASE RETURN TO
LOS ANGELES COUNTY ENGINEER
403 LOS ANGELES COUNTY ENGINEERING BLDG.

CENTERLINE NOTES
CE 310
76F3095-4/73

WW 38 A-3

999 297 A-3

PWFB 1130

626

F.B. 4352 PG. 50

Cont. Bot. Pg. 51

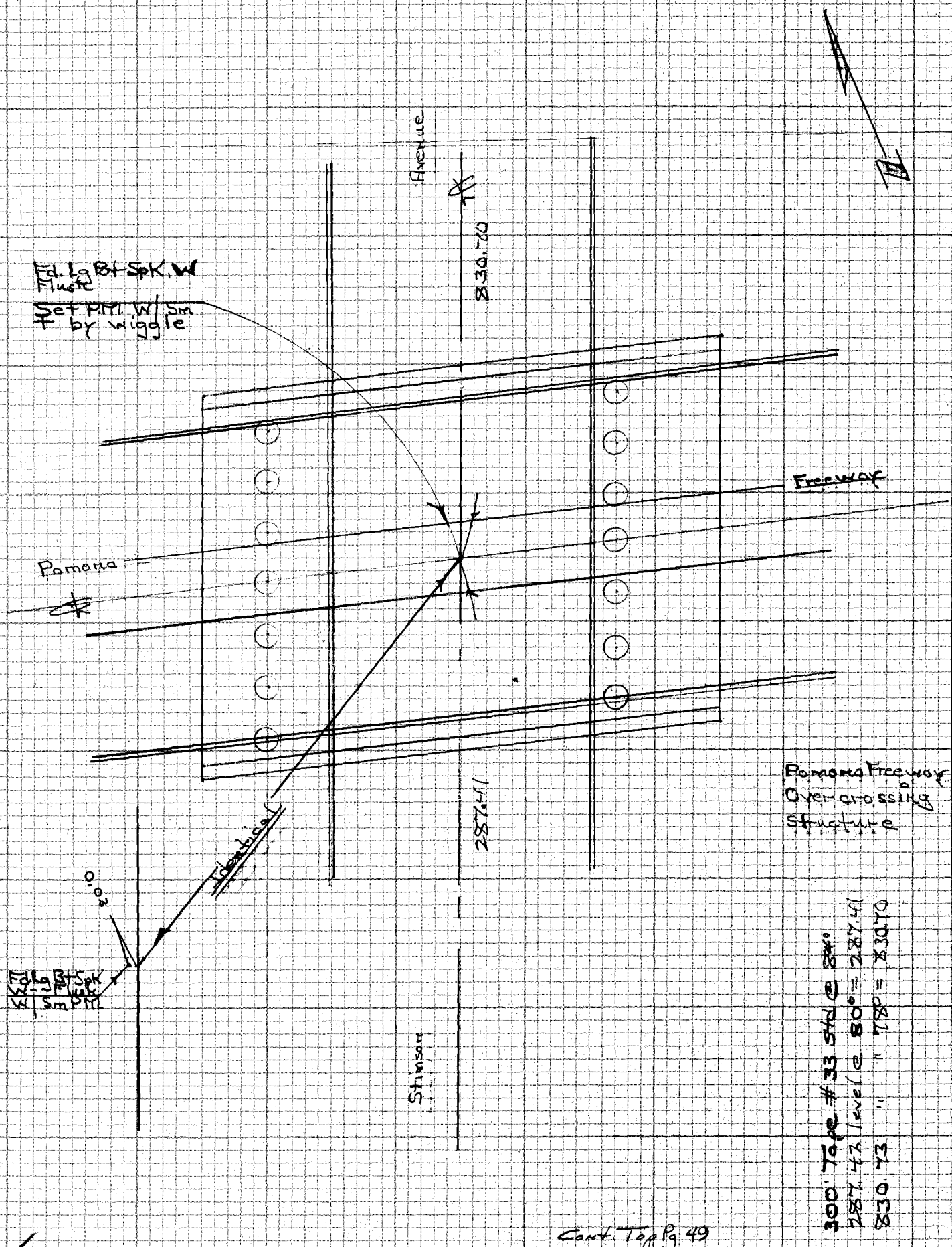

Pomona Freeway
Overcrossing
Structure

300' Tape #33 Std @ 84°
287.42 level @ 80° = 287.41
830.73 " " 78° = 830.70

Cont. Top Pg 49

CE 310
76F3095 173

PLEASE RETURN TO
LOS ANGELES COUNTY ENGINEER
403 LOS ANGELES COUNTY ENGINEERING BLDG.

Do not extend notes this side of this line

NOTE: ANY ADDITIONS OR CHANGES ON THIS SHEET MUST BE MADE OR CIRCLED IN RED INK WITH DATE AND NAME OF PERSON MAKING CHANGE

75394-3

114-297A-3

PWFB 1130 627 , 628

Notes Ck'd by	Survey of Hacienda Area Div. 2
Map No.	JN 0303.00 Tape 0234 Std 68 °F
Office Work	Surveyed by HH Spriggs
Checked	Notes HHS Date 5-25-76
Date	Indexed G. D. BAILEY MAR 1 0 1978

F.B. #352 PG. 51

300 Tape # 33 Std @ 84°
174.99 level @ 80° = 174.99
651.04 " " 80° = 651.02

Cont. Bot. Pg. 53

Tract 17217-3
MB 536-3

Avenue

Fd. lead & Copper Tack
FB 2031-27
RD 1130-361

(40) (40)

30.12

Fd. LA Co. Rd. Dept
Mon. in H.H.
Mkd. 1975

R.D.
Used For Control Ely.

Fd. lead & Copper Tack
FB 2031-27
RD 1130-361

Cont. Lt. Pg. 52

Fd. lead & Copper Tack
RD

651.02

67.87

66.50

72.50

18.12

(30)

174.99

Brod

32.24
31.97 Cb

17.98

Shady bend (30) Drive

63.86

90-00-43

70.62

30.09

For Ely. of inter
See FB 4353-22

830.70

Stimson

Fd. lead & Copper Tack
FB 2031-27
RD 1130-361

1. 90-00-40
4. 00-02-40
6. 180-04-20
8. 90-00-43

Cont. Top Pg. 50

NOTE: ANY ADDITIONS OR CHANGES ON THIS SHEET MUST BE MADE OR CIRCLED IN RED INK WITH DATE AND NAME OF PERSON MAKING CHANGE

Do not extend notes this side of this line

PLEASE RETURN TO
LOS ANGELES COUNTY ENGINEER
403 LOS ANGELES COUNTY ENGINEERING BLDG.

CENTERLINE NOTES
CE 310
76F 3095-4/73

114-297A-3

CE 310
76F3095-' 73

PLEASE RETURN TO
LOS ANGELES COUNTY ENGINEER
403 LOS ANGELES COUNTY ENGINEERING BLDG.

NOTE: ANY ADDITIONS OR CHANGES ON THIS SHEET MUST BE MADE OR CIRCLED IN RED INK WITH DATE AND NAME OF PERSON MAKING CHANGE

Do not extend notes this side of this line

WS 38A-3

11 & 27, A-3

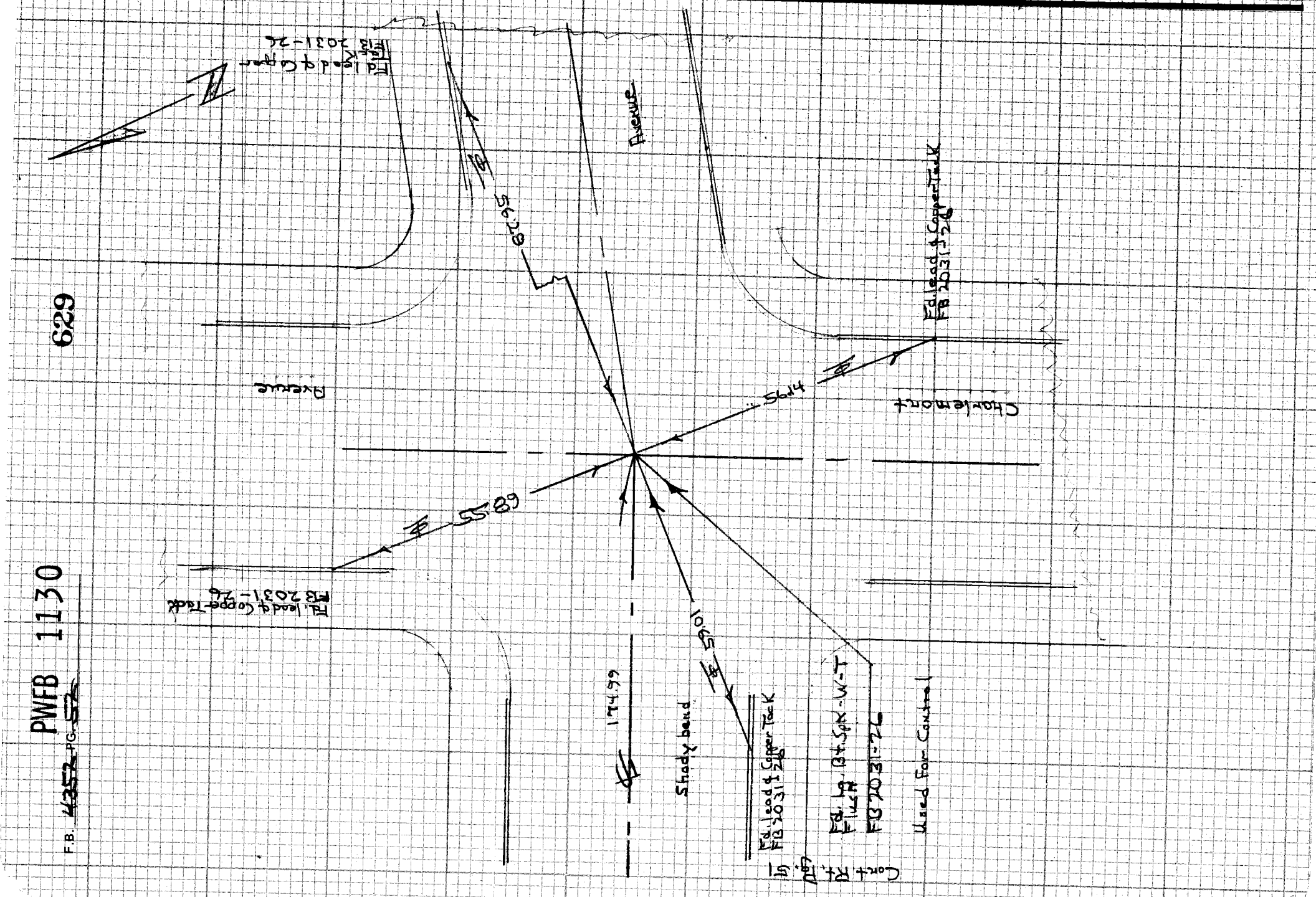

629

PWFB 1130

F.B. 4352 PG. 52

PWFB 1130

630

Notes Ck'd by	
Map No.	
Office Work	
Checked	
Date	

Survey of Hacienda Area 9 Div. 2 F.B. 4352 PG. 53

JN 030300 Tape 0234 Std 68 °F

Surveyed by H.H. Sprague

Notes [illegible] Date 6-2-76

Indexed G. D. BAILEY MAR 10 1978

NOTE: ANY ADDITIONS OR CHANGES ON THIS SHEET MUST BE MADE OR CIRCLED IN RED INK WITH DATE AND NAME OF PERSON MAKING CHANGE

Do not extend notes this side of this line

CENTERLINE NOTES
CE 310
761-3095-4773

PLEASE RETURN TO
LOS ANGELES COUNTY ENGINEER
403 LOS ANGELES COUNTY ENGINEERING BLDG.

Cont. FB 4353-7

Cont. Rt. FB 4353-7

Cont. Rt. FB 118

Cont. Top Pg. 51

Cont. from Pg. 54

1. 91-14-20
4. 04-57-30
6. 187-26-20
A. 91-14-23

Portion of Lot 6
Tract 3193-2
MB 39-79-82

Fd. lead & RCE 5828 Tag

Fd. lead & ECD Dist Tag

Fd. lead & Copper Tack RD 1130-360

Fd. lead & Copper Tack FB 2207-57

Fd. lead & RCE 5828 Tag

Fd. lead & Copper Tack RD 1130-360

Fd. lead & RCE 5828 Tag

Fd. lead & Copper Tack FB 2207-57

Fd. lead & Copper Tack RD 1130-360

Fd. lead & Copper Tack FB 2207-57

Fd. lead & Copper Tack RD 1130-360

Fd. lead & Copper Tack FB 2207-57

Tract 17217-2
MB 536-2

Fd. lead & Copper Tack FB 2207-57

Fd. lead & Copper Tack RD 1130-360

Fd. lead & Copper Tack FB 2207-57

Fd. lead & Copper Tack RD 1130-360

Avenue

Industrial

Eagle

Stimson

Portion of Lot 2
RS 4-45

1. 84-48-00
4. 339-11-45
6. 148-47-55
A. 84-47-59

Fd. Bent Spike Flush

0.04

32.03

31.90

64.48

91.80

91-14-23

72.96

72.77

44.27

20.05

288.63R
FB 4353-7

Parcel 5

40.00

660.5'C

Eagle

(50)

22.00

25.40

98.92

44.02

20.03

5T-11

5T-22

5T-27

30.02

32.03

(40)

(50)

KPT. Ely.-Wly.
Fd. Sm. Nail Flush
Record per CSB 2769
RD 1130-360
Used for Control E-W

Portion of Lot 10
Tract 3193-3
MB 39-79-82
@ KPT. N-S

1. 174-27-30
4. 337-49-50
6. 326-44-40
A. 174-27-27

20.34 Level (C 74° = 20.34

KPT. Nly.-Sly.
Fd. L.A. Co. Surveyor Mon. in H.H.

FB 2207-15 57, 88, 161
1700-
2459-
2473-

RD 1130-171, 360,
Used for Control N-S

COUNTY SURVEYOR
R. E. 5413

PWFB 1130 631
F.B. 4352 PG. 54

Cont. Bot. Pg. 55

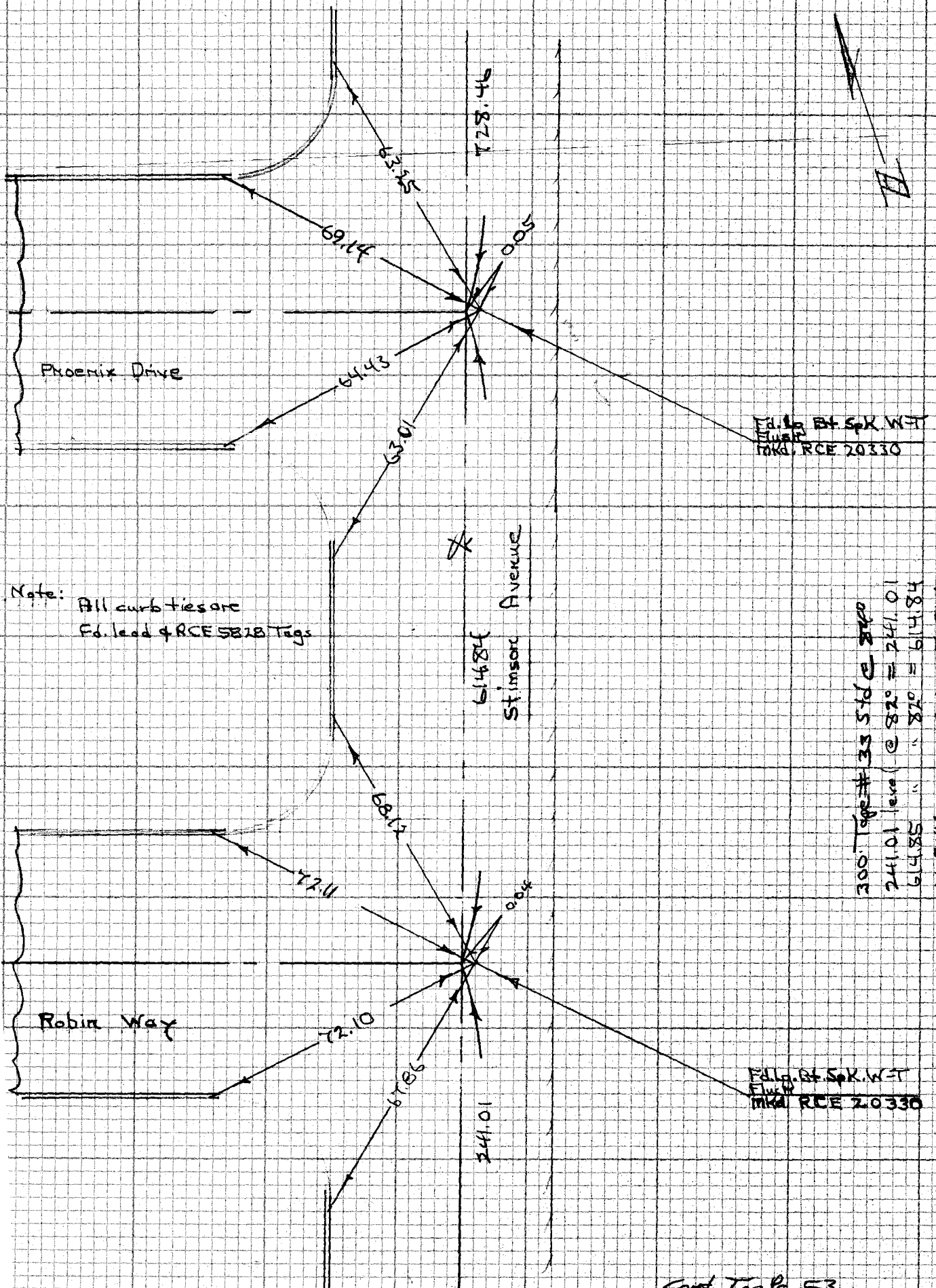

300' Tape #33 Std @ 82°
241.01 level @ 82° = 241.01
614.85 " " 82° = 614.84
728.47 " " 82° = 728.46

Cont. Top Pg. 53

CE 310
76F 3095 3
PLEASE RETURN TO
LOS ANGELES COUNTY ENGINEER
403 LOS ANGELES COUNTY ENGINEERING BLDG.
Do not extend notes this side of this line
NOTE: ANY ADDITIONS OR CHANGES ON THIS SHEET MUST BE MADE OR CIRCLED IN RED INK WITH DATE AND NAME OF PERSON MAKING CHANGE

WS 38A-3

114-295 A-3

PWFB 1130 632 , 633

Notes Ck'd by	Survey of Hacienda Area & Div. 2
Map No.	JN0303.00 Tape 0234 Std 68 °F
Office Work	Surveyed by HHSpriggs
Checked	Notes HHS Date 6-2-76
Date	Indexed G. D. BAILEY MAR 10 1978

F.B. 4352 PG. 55

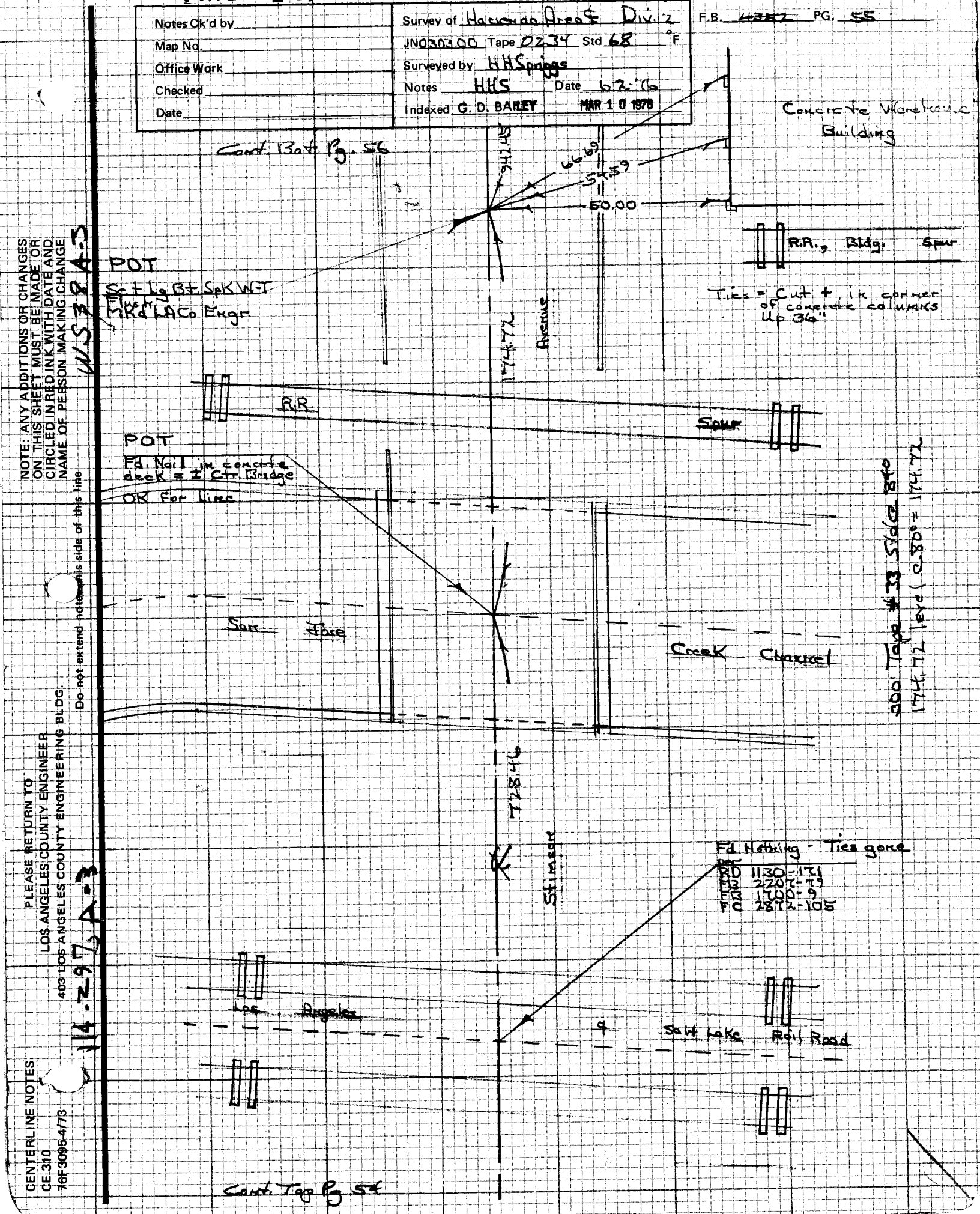

NOTE: ANY ADDITIONS OR CHANGES ON THIS SHEET MUST BE MADE OR CIRCLED IN RED INK WITH DATE AND NAME OF PERSON MAKING CHANGE

Do not extend notes this side of this line

PLEASE RETURN TO
LOS ANGELES COUNTY ENGINEER
403 LOS ANGELES COUNTY ENGINEERING BLDG.

CENTERLINE NOTES
CE 310
76F3095-4/73

PWFB 1130

634

F.B. ~~4352~~ PG. 56

CE 310
76F3095 '73

PLEASE RETURN TO
LOS ANGELES COUNTY ENGINEER
403 LOS ANGELES COUNTY ENGINEERING BLDG.

Do not extend notes this side of this line.

NOTE: ANY ADDITIONS OR CHANGES ON THIS SHEET MUST BE MADE OR CIRCLED IN RED INK WITH DATE AND NAME OF PERSON MAKING CHANGE

114-297, A-2

Cont. Top Pg. 55

PWFB 1029

557

Notes Ck'd by	Survey of Hacienda Area ℄
Map No.	JN 0303.00 Tape 0234 Std 68 °F
Office Work	Surveyed by HHSpriggs
Checked	Notes HHS Date 7- -76
Date	Indexed G. D. BAILEY MAR 1 0 1978

F.B. 4352 PG. 57

JN 0303.00

Hacienda Area ℄ - Division 2

℄ Retracement

of

Annellen Street

From Inter ℄ Annellen St., as improved and per found points, with sub tang. of Hacienda Blvd. ely. 352'± to tract lines

Pgs. 57-58

From Inter. sly. line Lot 1 tract 3397 with sub tangent Hacienda Blvd (= ℄ Annellen St. per Tract 26505) ely. to Inter. sly. line Lot 1 tract 3397 with sub tangent of Stimson Ave.

Pgs. 59-62

H. Spriggs
P. Beasley
D. Boxette
R.J. Rodriquez

NOTE: ANY ADDITIONS OR CHANGES ON THIS SHEET MUST BE MADE OR CIRCLED IN RED INK WITH DATE AND NAME OF PERSON MAKING CHANGE

Do not extend notes this side of this line

PLEASE RETURN TO
LOS ANGELES COUNTY ENGINEER
403 LOS ANGELES COUNTY ENGINEERING BLDG.

CENTERLINE NOTES
CE 310
76F3095-4/73

PWFB 1029

558

F.B. 4352 PG. 58

1. 103-00-20
4. 52-00-40
6. 258-01-00
A. 103-00-10

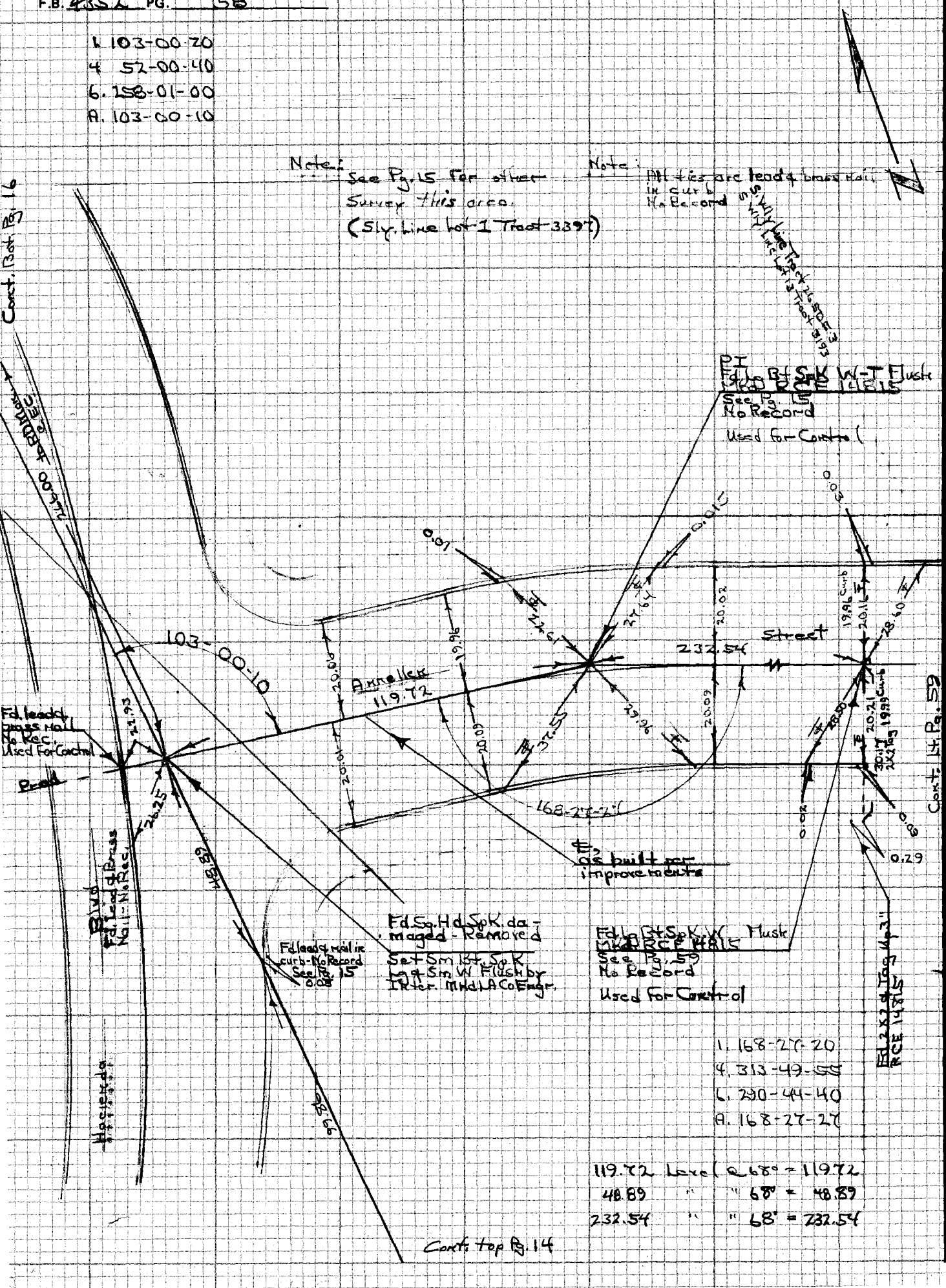

CE 310
76F3095-4/73

PLEASE RETURN TO
LOS ANGELES COUNTY ENGINEER
403 LOS ANGELES COUNTY ENGINEERING BLDG.

Do not extend notes this side of this line

NOTE: ANY ADDITIONS OR CHANGES ON THIS SHEET MUST BE MADE OR CIRCLED IN RED INK WITH DATE AND NAME OF PERSON MAKING CHANGE

S 38 A-4

099-297 A-1

PWFB 1029

559

Notes Ck'd by	Survey of Hacienda Area 4
Map No.	JN 030300 Tape 0234 Std 58 °F
Office Work	Surveyed by HHSprings
Checked	Notes HHS Date 3-76
Date	Indexed G. D. BAILEY MAR 1 1 1976

F.B. 4352 PG. 59

NOTE: ANY ADDITIONS OR CHANGES ON THIS SHEET MUST BE MADE OR CIRCLED IN RED INK WITH DATE AND NAME OF PERSON MAKING CHANGE

Do not extend notes this side of this line

PLEASE RETURN TO LOS ANGELES COUNTY ENGINEER 403 LOS ANGELES COUNTY ENGINEERING BLDG.

CENTERLINE NOTES CE 310 76F3095-4/73

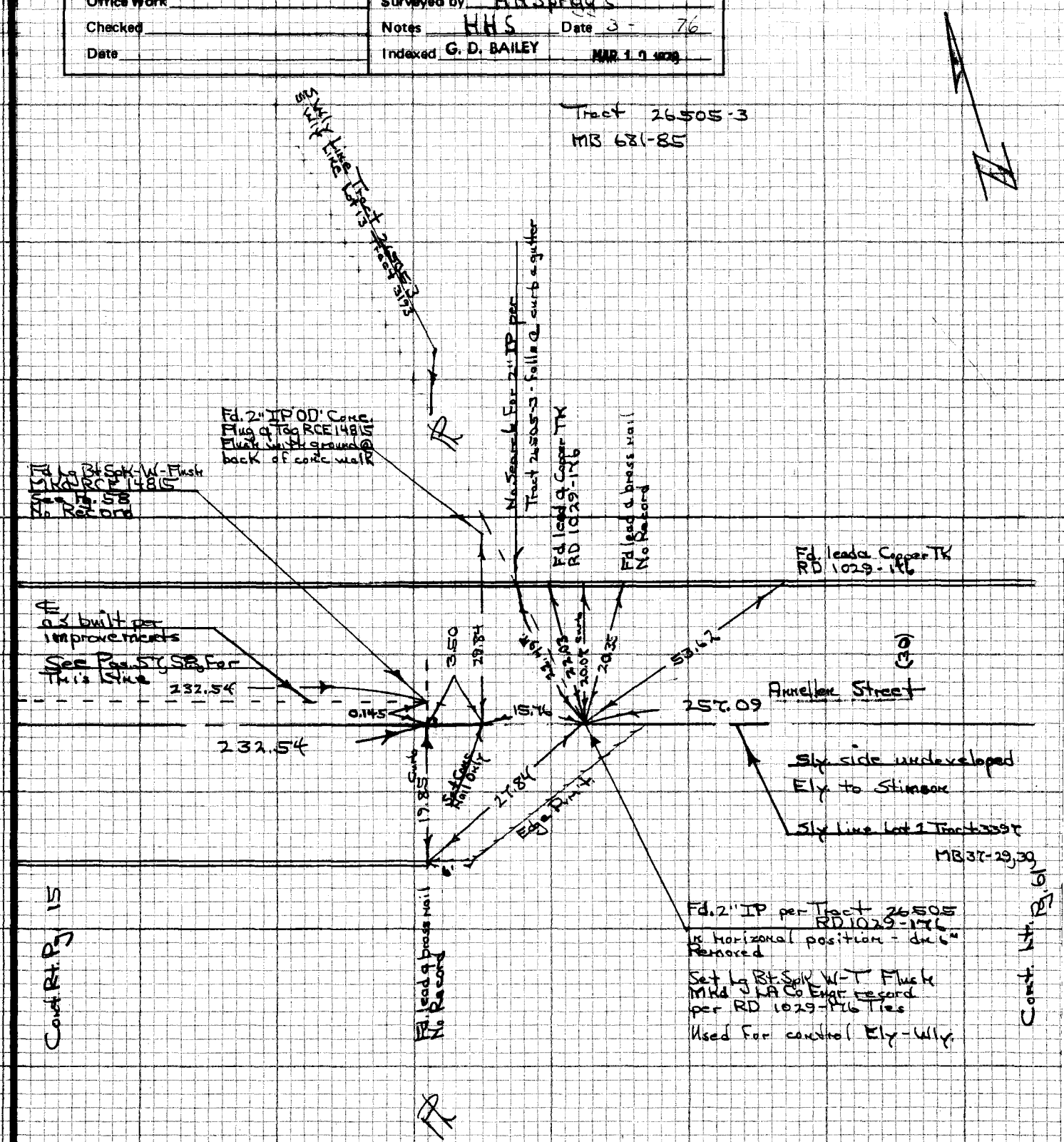

232.52 level @ 82° = 232.54
3.50 " " 80° = 3.50
15.76 " " 80° = 15.76

PWFB 1029 560

Notes Ck'd by	Survey of Hacienda Area ℄
Map No.	JN 0303[illegible] Tape 0234 Std 68 °F
Office Work	Surveyed by HH Springs
Checked	Notes HHS Date 3-12-74
Date	Indexed G. D. BAILEY MAR 1 0 1978

F.B. 4352 PG. 61

Tract 26505-2
MB 681-84

Tract 26505-2
MB 681-84

1. 90-00-00
4. 00-00-40
6. 180-01-10
A. 90-00-12

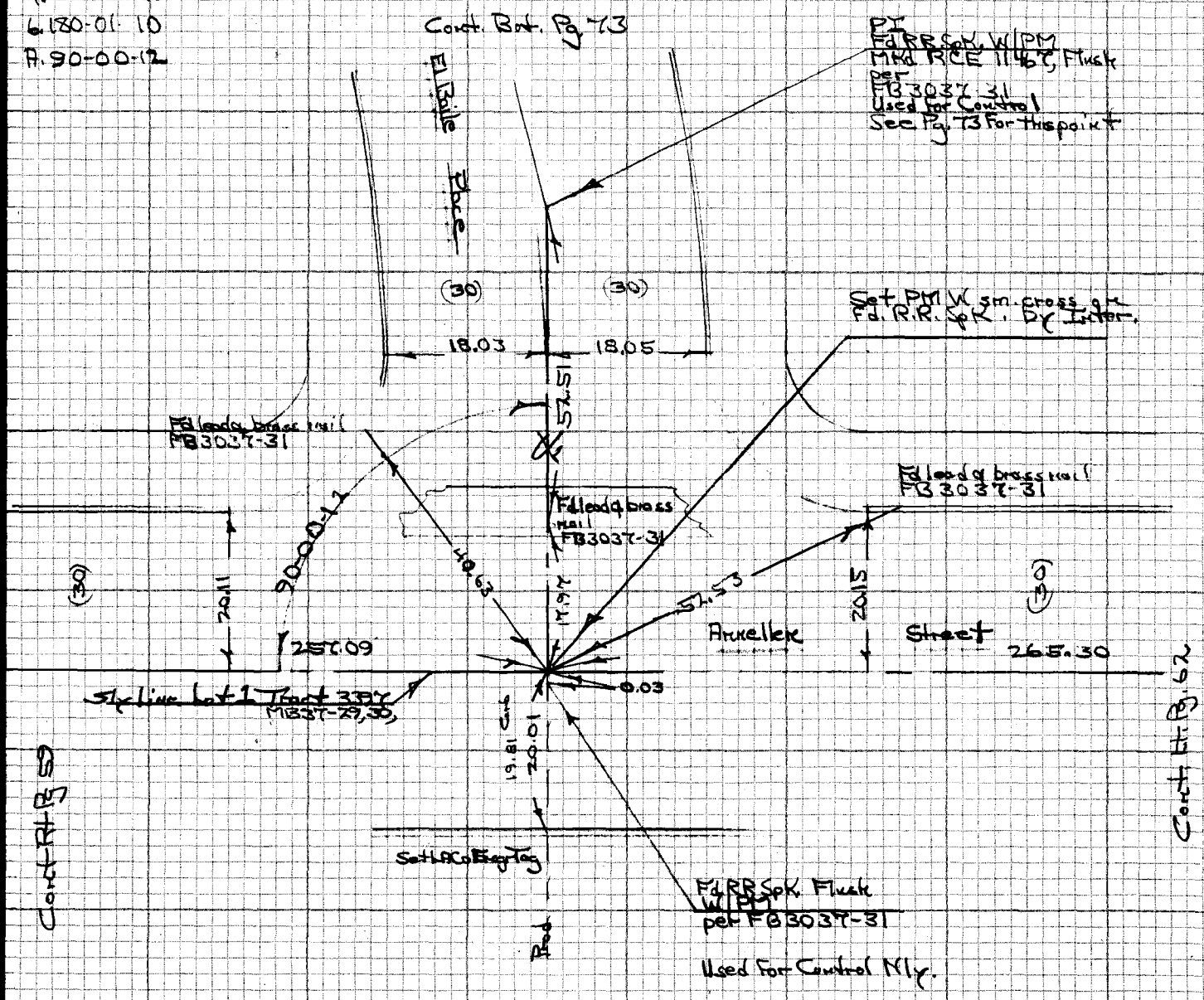

257.06 level @ 84° = 257.09
17.97 " " 56° = 17.97
52.51 " " 56° = 52.51

NOTE: ANY ADDITIONS OR CHANGES ON THIS SHEET MUST BE MADE OR CIRCLED IN RED INK WITH DATE AND NAME OF PERSON MAKING CHANGE

Do not extend notes this side of this line

W.S. 3P A-4

PLEASE RETURN TO
LOS ANGELES COUNTY ENGINEER
403 LOS ANGELES COUNTY ENGINEERING BLDG.

039-297 A-1

CENTERLINE NOTES
CE 310
76F3095-4/73

PWFB 1029

F.B. 4352 PG. 62

561

CE 310
76F3095 '13

PLEASE RETURN TO
LOS ANGELES COUNTY ENGINEER
403 LOS ANGELES COUNTY ENGINEERING BLDG.

NOTE: ANY ADDITIONS OR CHANGES ON THIS SHEET MUST BE MADE OR CIRCLED IN RED INK WITH DATE AND NAME OF PERSON MAKING CHANGE

Do not extend notes this side of this line

Tract 26505-2
M.B. 681-84

Tract line

Fd 2" IP "OD" Wood Plug & Tag
RCE 11467 dn. 18"
~~per Tract 26505-3~~
RD 1029-1766
Replaced ~~tag~~ with conc plug.

(30)

29.20

Annellen St. - Unimproved

19.98

(20)

265.30

151.94

Sly line lot 1 Tract 3397
MB 37-29, 30

(Sly ± of ~~street~~ not improved

Set nail only

Cont. Pg. 63

Cont. Pg. 64

151.93 level @ 74°=151.94
265.29 " " 74°=265.30

X

PWFB 1129

2004

Notes Ck'd by	Survey of Hacienda Area & Div. 2 F.B. 4352 PG. 63
Map No.	JN 0303.00 Tape 0234 Std 68 °F
Office Work	Surveyed by H.H. Spriggs
Checked	Notes H.H.S. Date 3- -1976
Date	Indexed G. D. BAILEY MAR 1 0 1976

JN 0303.00

Hacienda Area & Division 2

& retracement La Monde St.

(Hacienda Blvd. Ely to Stimson Ave)

and

Area Sly. - Area of Tract 26505 MB 681-85

Pgs. 63-74

H.H. Spriggs
P.L. Beasley
D.B. Boxem
R.J. Rodriguez

NOTE: ANY ADDITIONS OR CHANGES ON THIS SHEET MUST BE MADE OR CIRCLED IN RED INK WITH DATE AND NAME OF PERSON MAKING CHANGE

Do not extend notes this side of this line

PLEASE RETURN TO
LOS ANGELES COUNTY ENGINEER
403 LOS ANGELES COUNTY ENGINEERING BLDG.

CENTERLINE NOTES
CE 310
76F-3095-4/73

PWFB 1129

F.B. 4352 PG. 64

2005

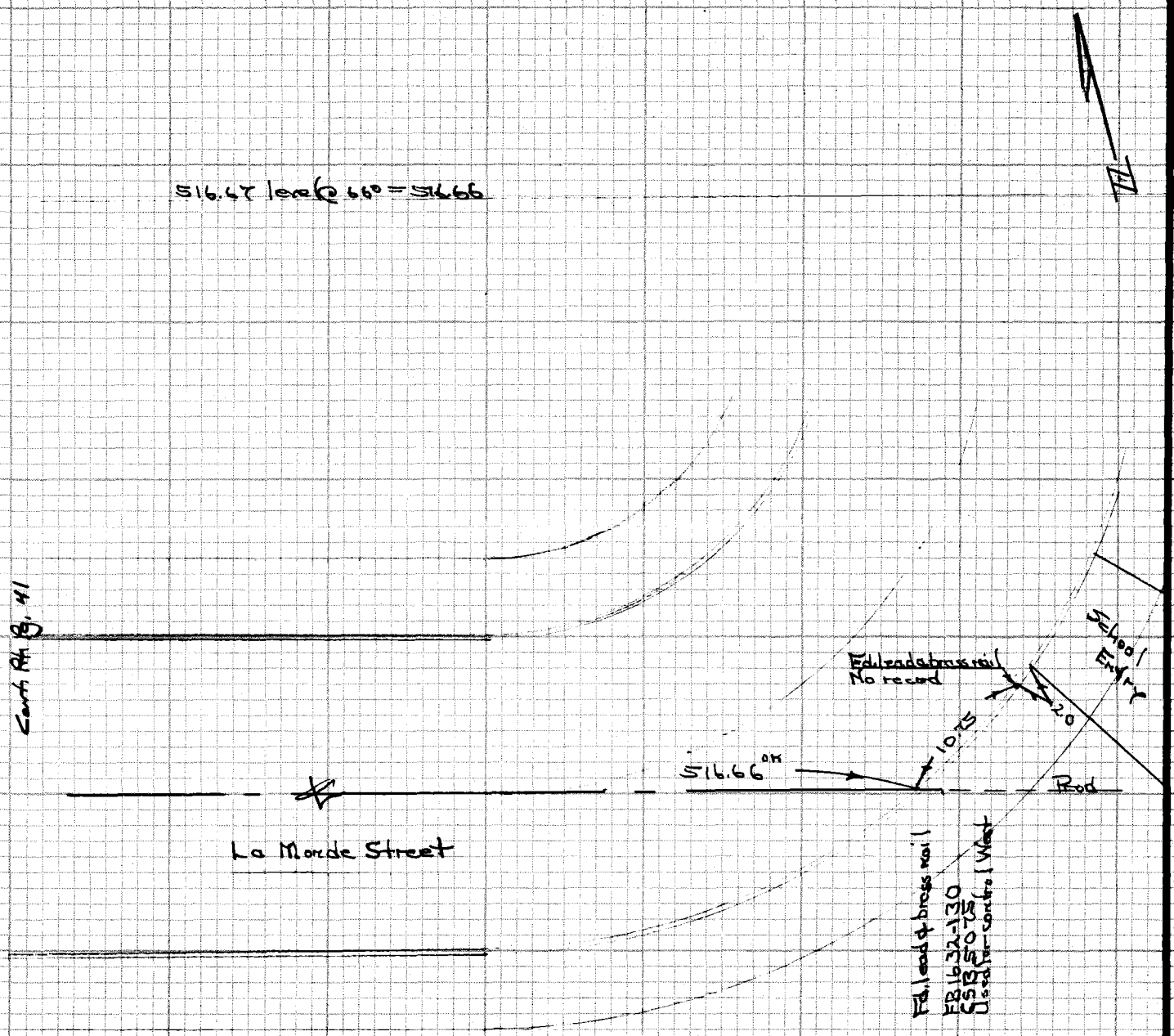

CE 310
76F 3095 '73

PLEASE RETURN TO
LOS ANGELES COUNTY ENGINEER
403 LOS ANGELES COUNTY ENGINEERING BLDG.

Do not extend notes this side of this line

NOTE: ANY ADDITIONS OR CHANGES ON THIS SHEET MUST BE MADE OR CIRCLED IN RED INK WITH DATE AND NAME OF PERSON MAKING CHANGE

PWFB 1129 2006

Notes Ck'd by	Survey of Hacienda Hights & RV #2
Map No.	JN 0303.00 Tape 0194 Std 68° F
Office Work	Surveyed by P-Beasley
Checked	Notes P.L. Beasley Date 3-19-76
Date	Indexed G. D. BAILEY MAR 10 1976

F.B. ~~4352~~ PG. ~~65~~

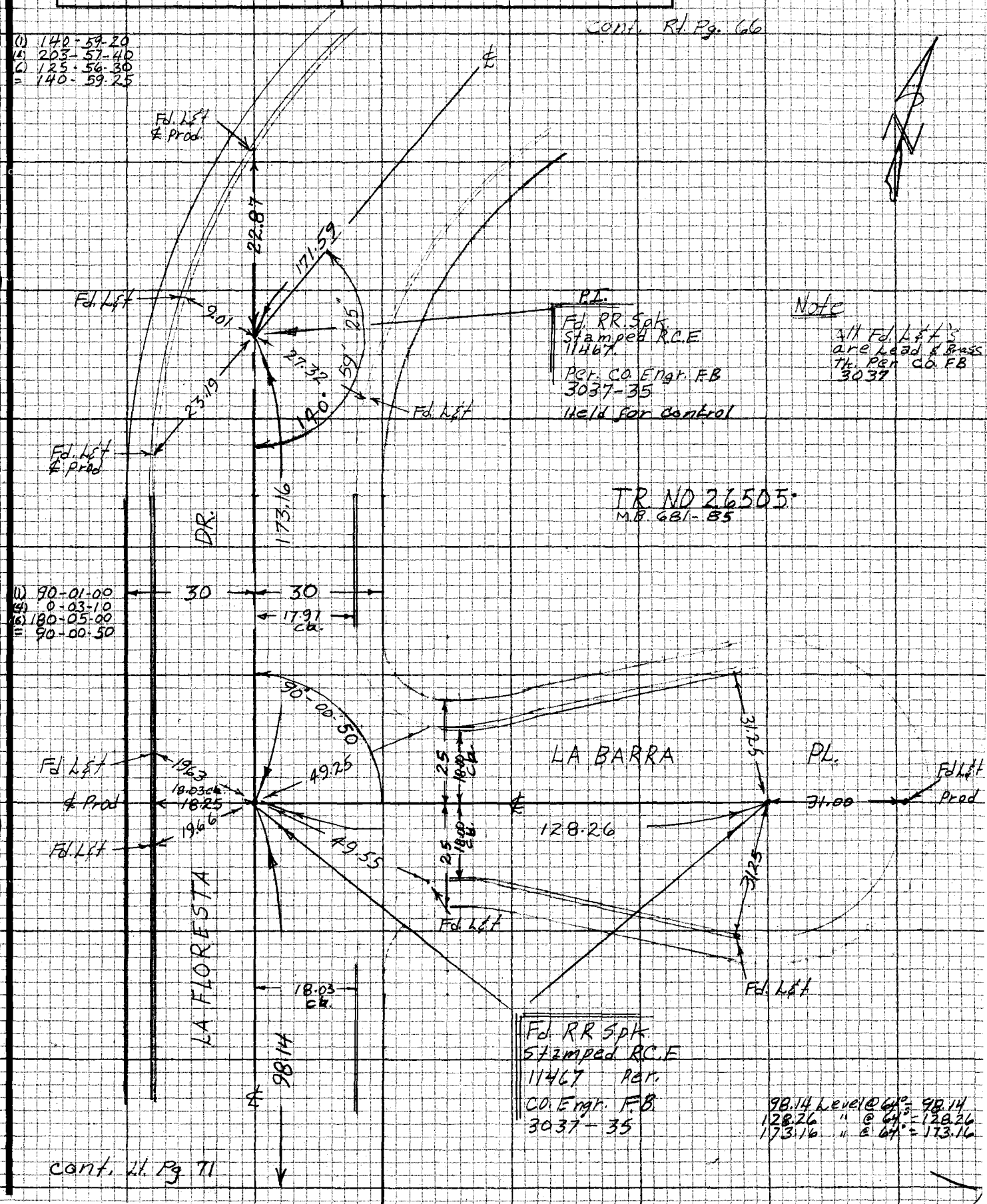

NOTE: ANY ADDITIONS OR CHANGES ON THIS SHEET MUST BE MADE OR CIRCLED IN RED INK WITH DATE AND NAME OF PERSON MAKING CHANGE

Do not extend notes this side of this line

WS3P A-4

PLEASE RETURN TO
LOS ANGELES COUNTY ENGINEER
403 LOS ANGELES COUNTY ENGINEERING BLDG.

099-297, A-1

CENTERLINE NOTES
CE 310
76F3095-4/73

PWFB 1129 2007

F.B. ~~4357~~ PG. ~~66~~

CE 310
76F309F 3

Cont. Bot. Pg. 67

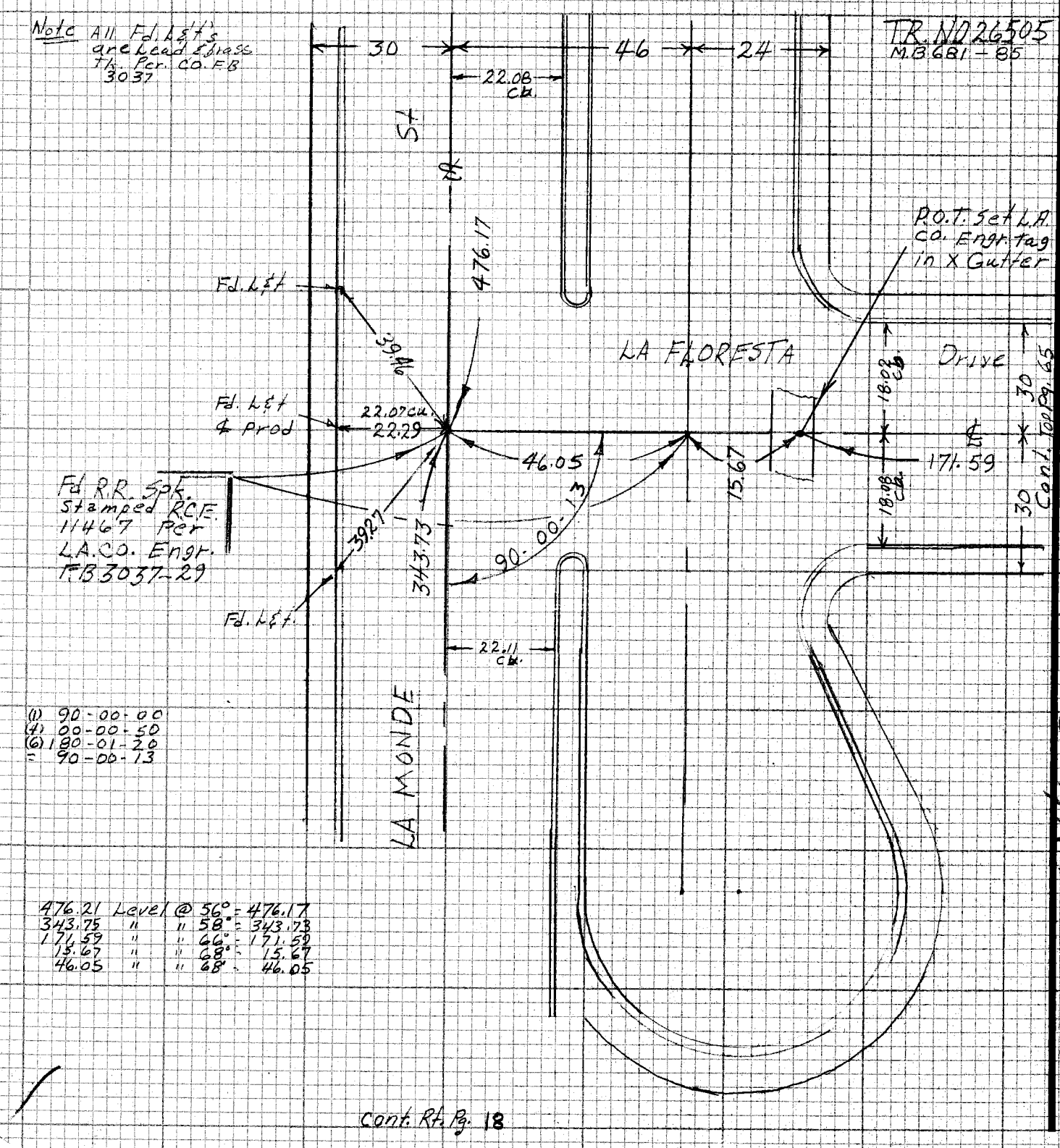

(1) 90-00-00
(4) 00-00-50
(6) 180-01-20
= 90-00-13

476.21 Level @ 56° = 476.17
343.75 " " 58° = 343.73
171.59 " " 66° = 171.59
15.67 " " 68° = 15.67
46.05 " " 68° = 46.05

Cont. Rt. Pg. 18

PLEASE RETURN TO
LOS ANGELES COUNTY ENGINEER
403 LOS ANGELES COUNTY ENGINEERING BLDG.
Do not extend notes this side of this line
NOTE: ANY ADDITIONS OR CHANGES ON THIS SHEET MUST BE MADE OR CIRCLED IN RED INK WITH DATE AND NAME OF PERSON MAKING CHANGE

W831, A-4

099-297, A-1

PWFB 1129 2008

Notes Ck'd by	Survey of Hacienda Hights & Div #2 F.B. ~~4352~~ PG. ~~67~~
Map No.	JN 0303.00 Tape 100' 51.94 Std 68° F
Office Work	Surveyed by P. Beasley
Checked	Notes P. Beasley Date 4-14-76
Date	Indexed G. D. BAILEY MAR 10 1978

Cont Page 69 - Bottom

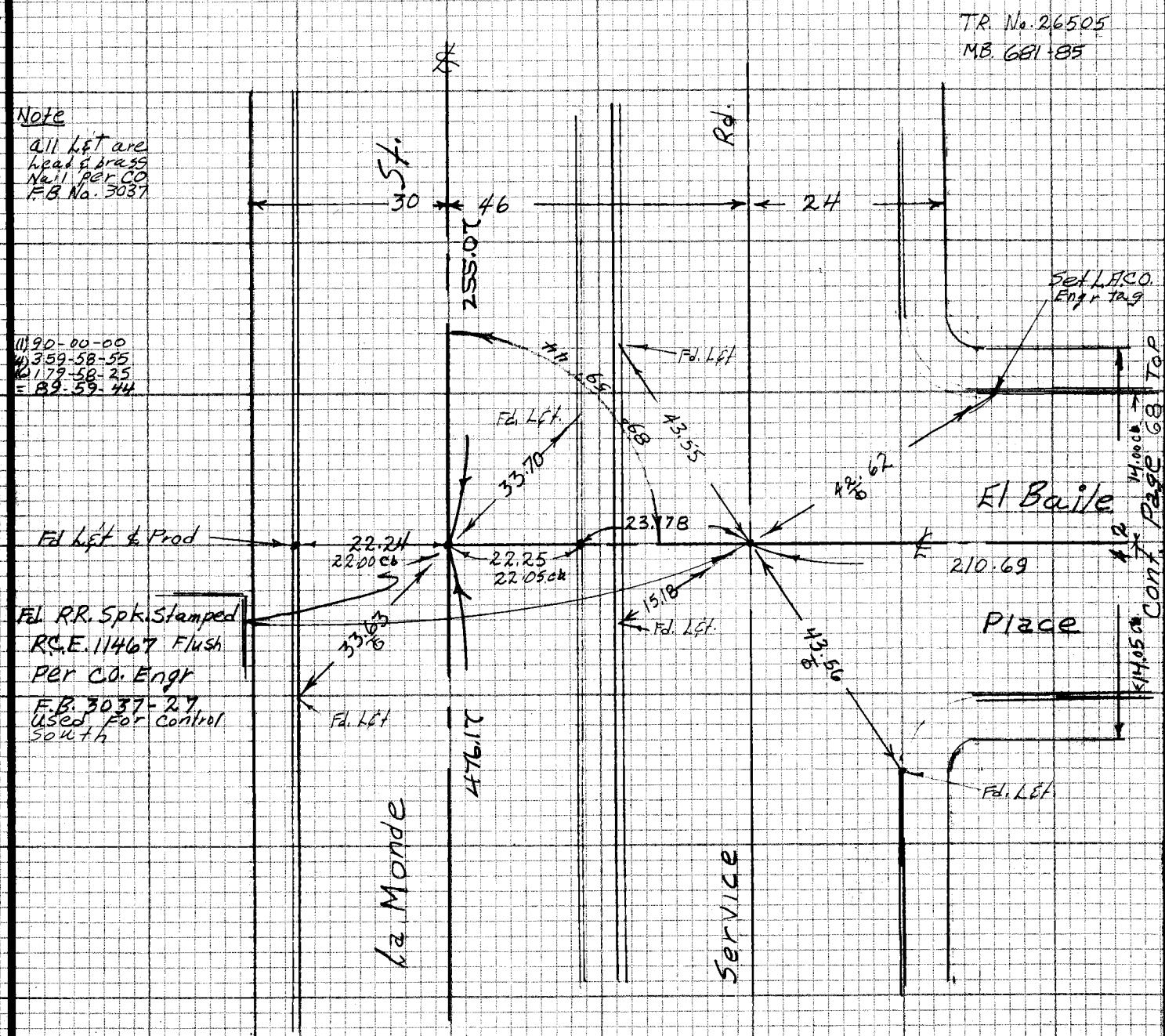

210.69 Level @ 68° = 210.69
23.78 " @ " = 23.78
22.25 " @ 68 = 22.25

Cont Page 66 - Top

NOTE: ANY ADDITIONS OR CHANGES ON THIS SHEET MUST BE MADE OR CIRCLED IN RED INK WITH DATE AND NAME OF PERSON MAKING CHANGE

PLEASE RETURN TO LOS ANGELES COUNTY ENGINEER 403 LOS ANGELES COUNTY ENGINEERING BLDG.

Do not extend notes this side of this line

CENTERLINE NOTES CE 310 76F3095-4/73

PWFB 1129

2009

F.B. 4352 PG. 68

CE 310
76F3095 '73

PLEASE RETURN TO
LOS ANGELES COUNTY ENGINEER
403 LOS ANGELES COUNTY ENGINEERING BLDG.

NOTE: ANY ADDITIONS OR CHANGES ON THIS SHEET MUST BE MADE OR CIRCLED IN RED INK WITH DATE AND NAME OF PERSON MAKING CHANGE

Do not extend notes this side of this line

Cont. Page 67 Right

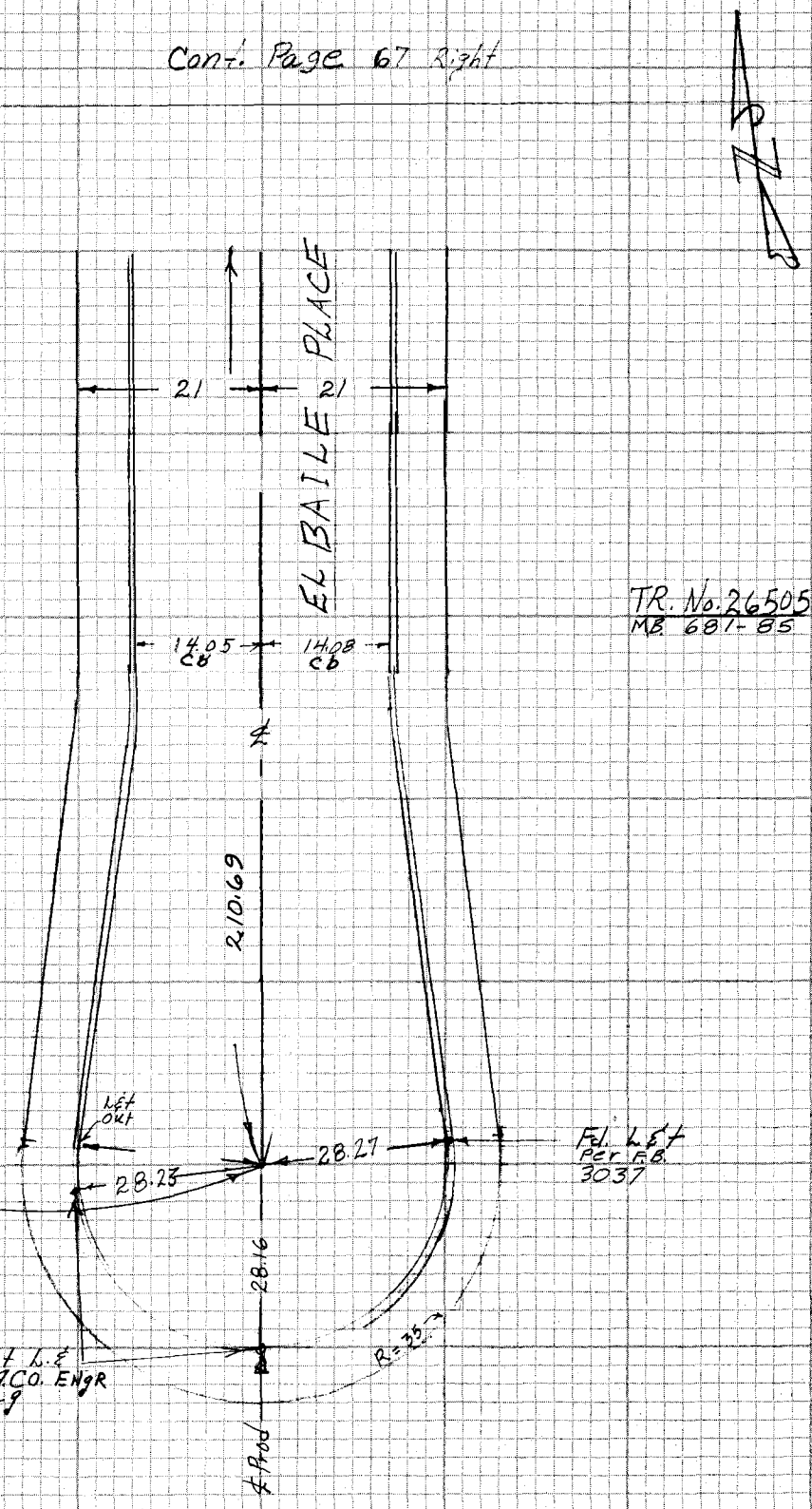

TR. No. 26505
MB 681-85

PWFB 1129

2010

Notes Ck'd by

Map No.

Office Work

Checked

Date

Survey of Hacienda Hgts # 21 # 2

JN 0303.00 Tape 0174 Std 68° F

Surveyed by P.L. Beasley

Notes P.L. Beasley Date 3-19-76

Indexed G. D. BAILEY MAR 10 1976

F.B. 4362 PG. 69

Cont. Page 41 Lt.

Note
all Fd Lft's are Lead & Brass Nail Per F.B. 3037-26

(1) 90-00-00
(4) 359-59-10
(6) 179-58-20
= 89-59-44

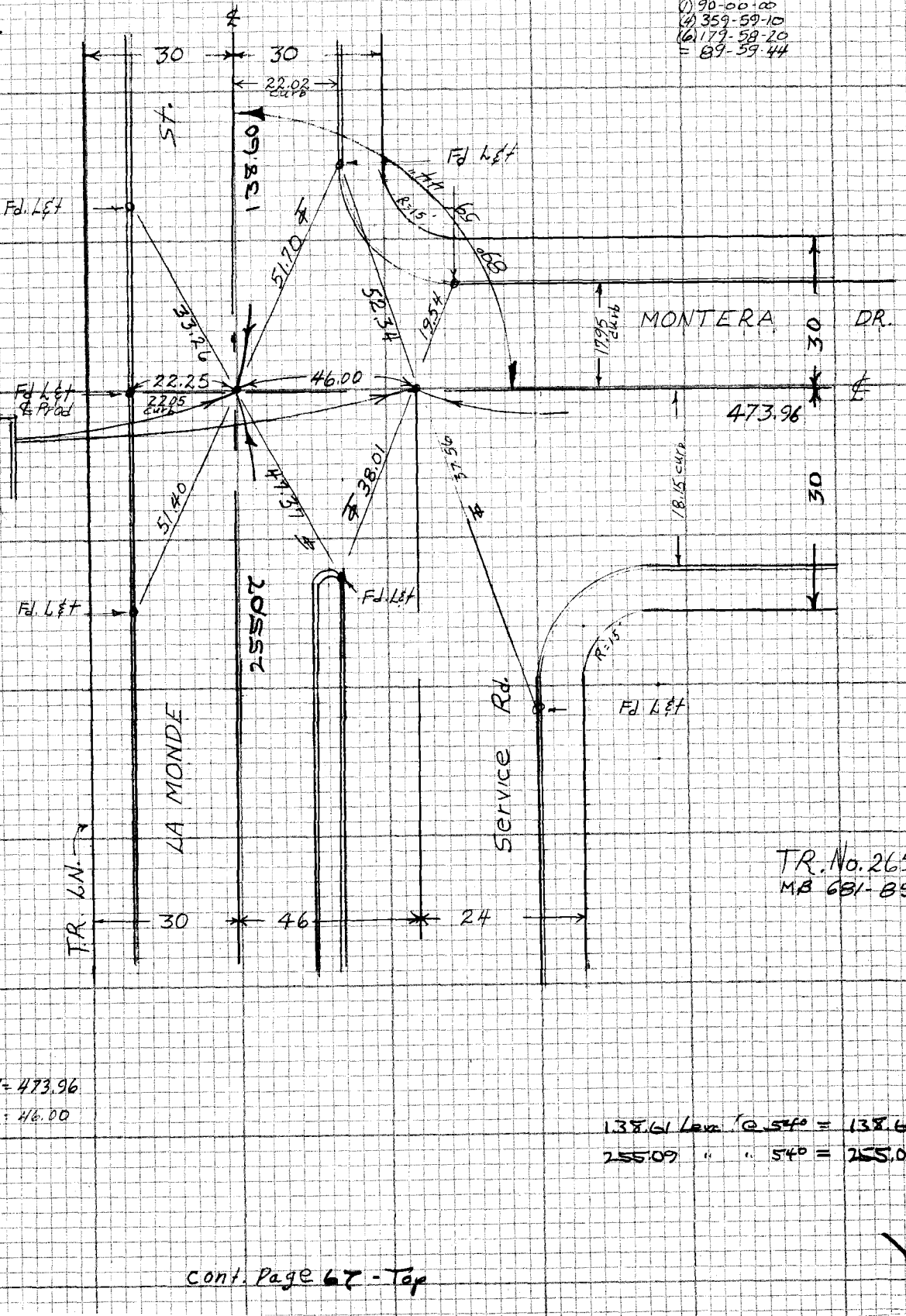

TR. No. 26505
MB 681-85

473.75 Level @ 70° = 473.96

46.00 Level @ 70° = 46.00

138.61 Level @ 54° = 138.60

255.09 " " 54° = 255.07

Cont. Page 67 - Top

NOTE: ANY ADDITIONS OR CHANGES ON THIS SHEET MUST BE MADE OR CIRCLED IN RED INK WITH DATE AND NAME OF PERSON MAKING CHANGE

Do not extend notes to this side of this line

PLEASE RETURN TO
LOS ANGELES COUNTY ENGINEER
403 LOS ANGELES COUNTY ENGINEERING BLDG.

09S-29W-34-4
09S-29W-34-1

CENTERLINE NOTES
CE 310
76F3095-4/73

PWFB 1029

562

Notes Ck'd by	Survey of Hacienda Hights & Div. #2
Map No.	JN 0303.00 Tape 0194 Std 68°F
Office Work	Surveyed by P.L. Beasley
Checked	Notes P.L. Beasley Date 3-19-76
Date	Indexed G. D. BAILEY MAR 10 1978

F.B. A352 PG. 71

NOTE: ANY ADDITIONS OR CHANGES ON THIS SHEET MUST BE MADE OR CIRCLED IN RED INK WITH DATE AND NAME OF PERSON MAKING CHANGE

Do not extend notes this side of this line

PLEASE RETURN TO
LOS ANGELES COUNTY ENGINEER
403 LOS ANGELES COUNTY ENGINEERING BLDG.

CENTERLINE NOTES
CE 310
76F3095-4/73

W5,38 A-4

099-297 A-1

Note
all L&T's are Lead & Brass Nail Per Co. FB 3037

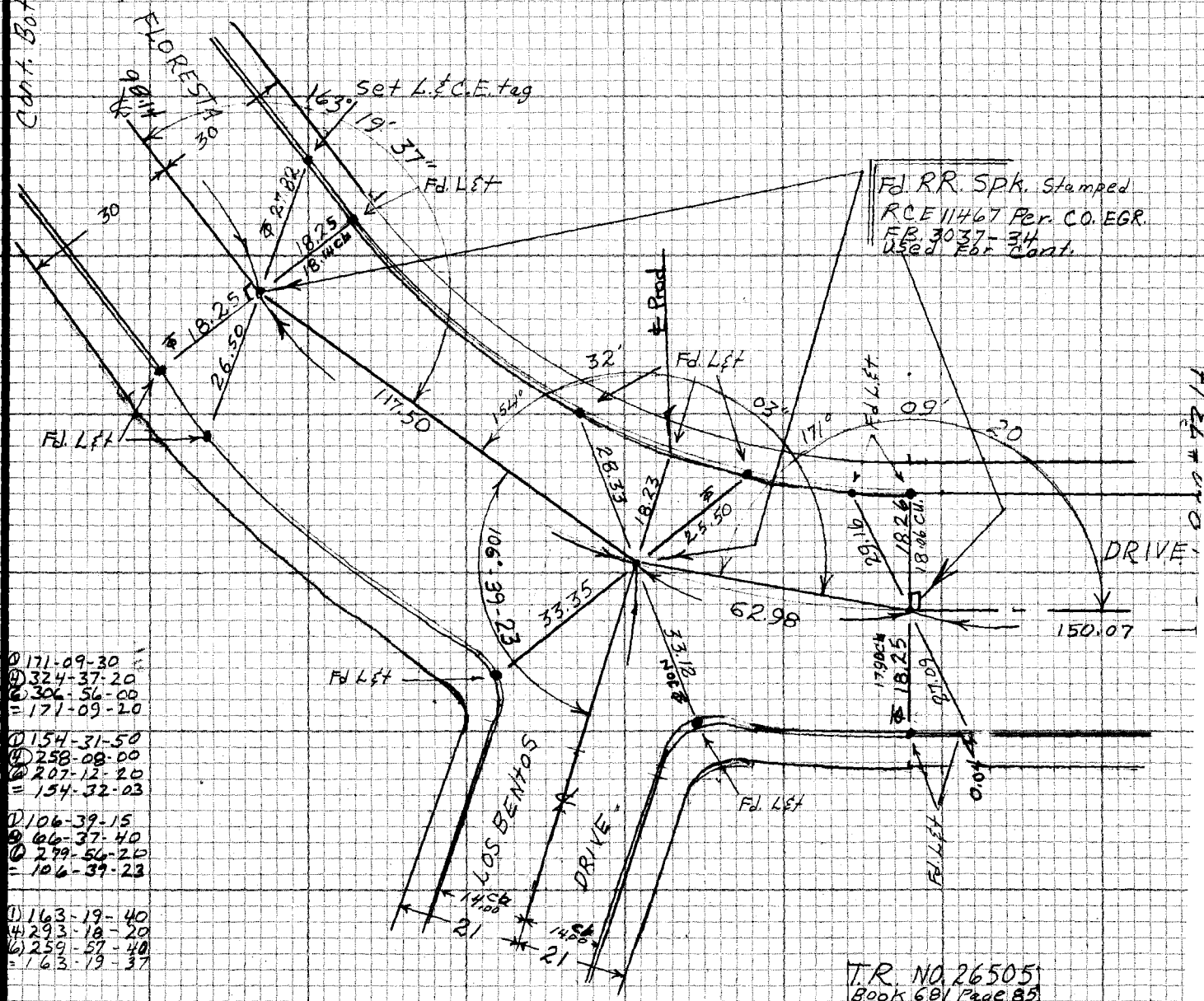

① 171-09-30
④ 324-37-20
⑥ 306-56-00
= 171-09-20

① 154-31-50
④ 258-08-00
⑥ 207-12-20
= 154-32-03

① 106-39-15
⑧ 66-37-40
⑥ 279-56-20
= 106-39-23

① 163-19-40
④ 293-18-20
⑥ 259-57-40
= 163-19-37

T.R. NO. 26505
Book 681 Page 85

Cont. Page # 72 top

62.98 Level @ 62° = 62.98
150.08 Level @ 62° = 150.07
117.50 Level @ 64° = 117.50

PWFB 1029

563

F.B. 4352 PG. 72

see Pg # 71 Bot.

Note

all Fd. L&T's are Lead & brass No. 1 per CO. F.B. 3037-36

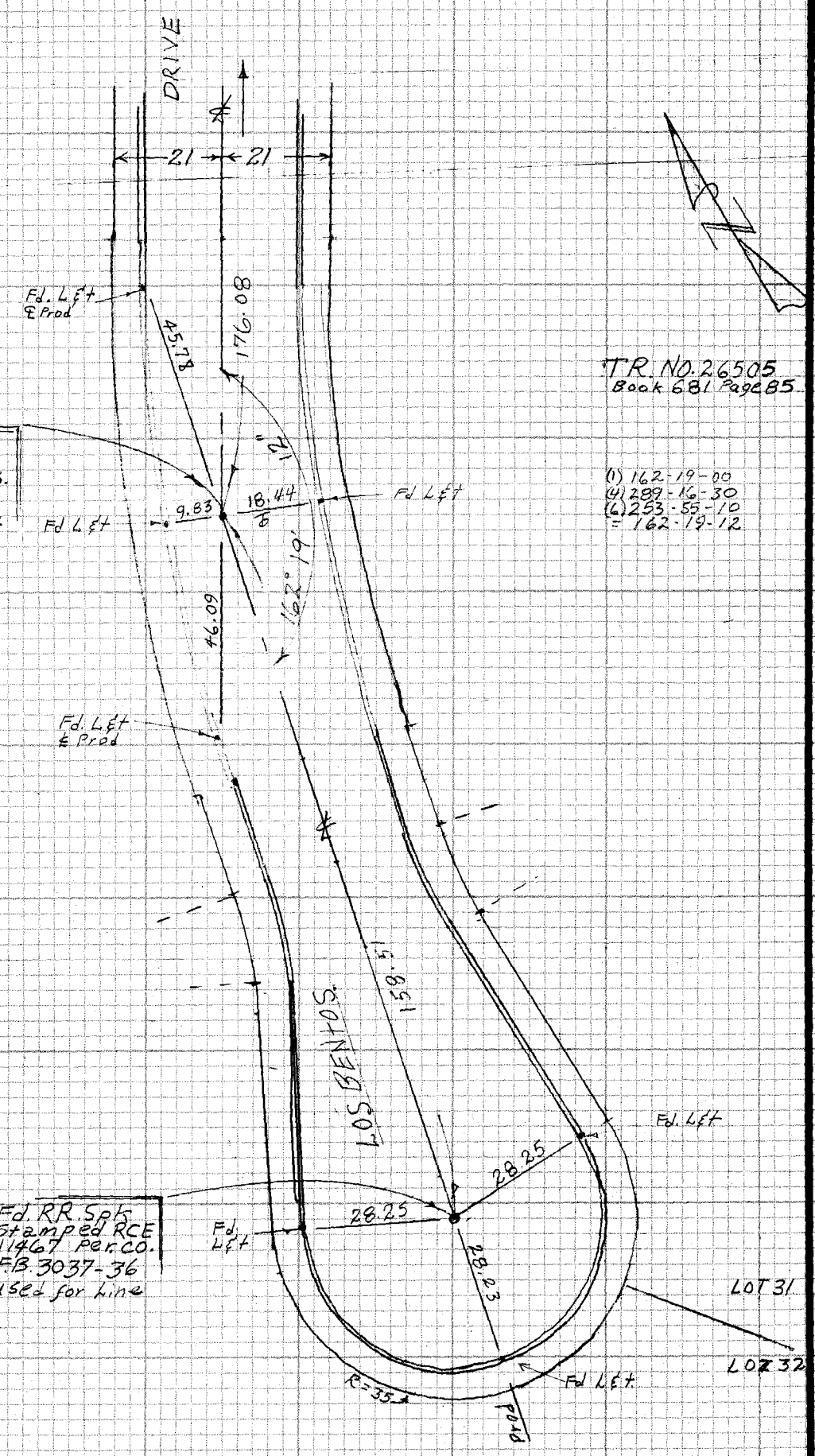

X

CE 310
76F3095 - F3

PLEASE RETURN TO
LOS ANGELES COUNTY ENGINEER
403 LOS ANGELES COUNTY ENGINEERING BLDG.

Do not extend notes this side of this line

NOTE: ANY ADDITIONS OR CHANGES ON THIS SHEET MUST BE MADE OR CIRCLED IN RED INK WITH DATE AND NAME OF PERSON MAKING CHANGE

PWFB 1029

564

Notes Ck'd by	Survey of Hacienda Hgh'ts & Div #2 F.B. 4352 PG. 73
Map No.	JN 0303.00 Tape 0194 Std 68°F
Office Work	Surveyed by P.L. Beasley
Checked	Notes P.L. Beasley Date 3-18-76
Date	Indexed G. D. BAILEY MAR 10 1978

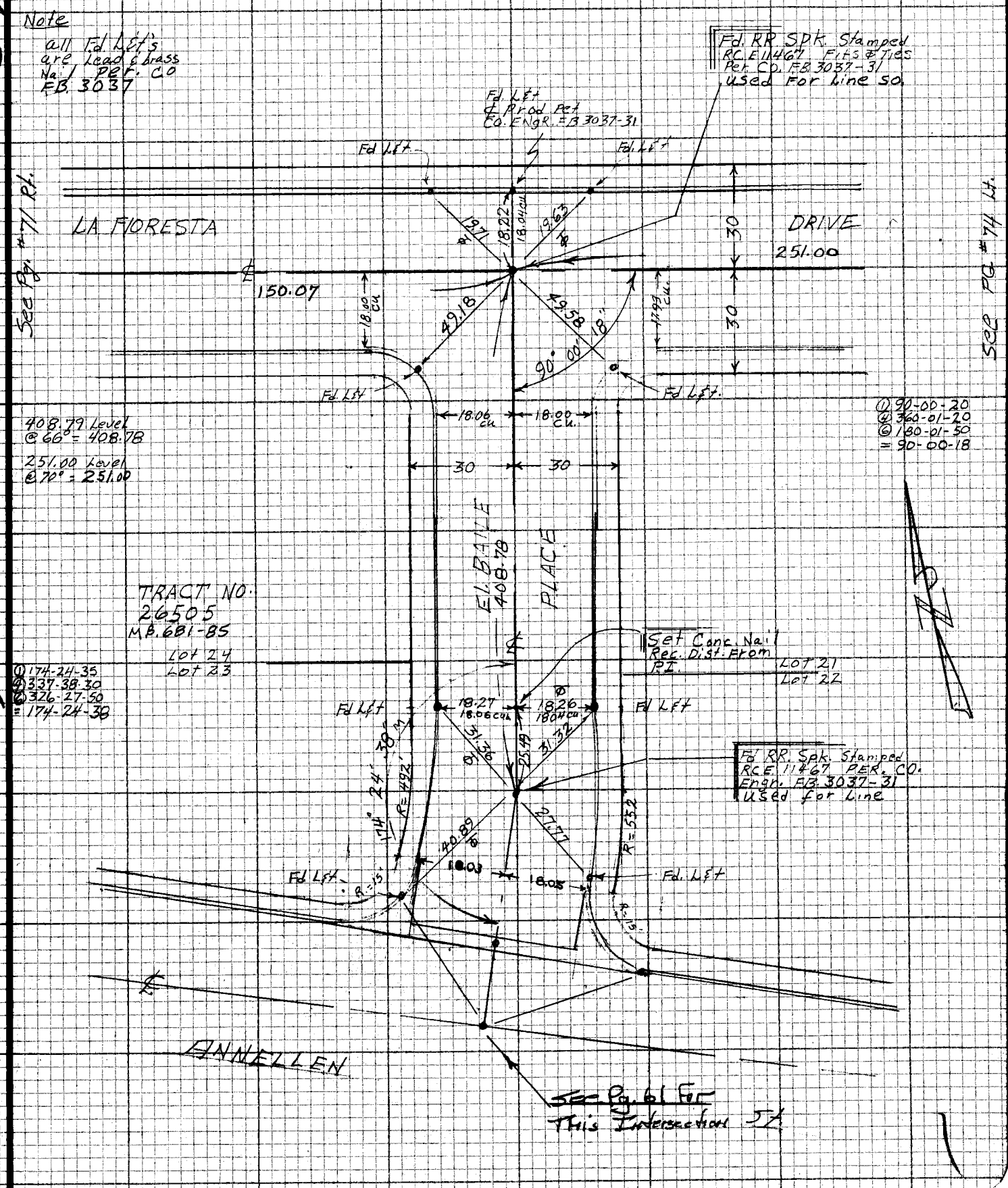

NOTE: ANY ADDITIONS OR CHANGES ON THIS SHEET MUST BE MADE OR CIRCLED IN RED INK WITH DATE AND NAME OF PERSON MAKING CHANGE

PLEASE RETURN TO LOS ANGELES COUNTY ENGINEER 403 LOS ANGELES COUNTY ENGINEERING BLDG.

Do not extend notes this side of this line

099-297A-1

CENTERLINE NOTES CE 310 76F3095-4/73

PWFB 1029

565

F.B. 4352 PG. 74

Note

all Fd. L&t's are Lead & Brass Nail Per Co. FB 3037

See Pg. #69 Rt

① 90-00-00
④ 359-59-30
⑥ 179-58-05
89-59-51

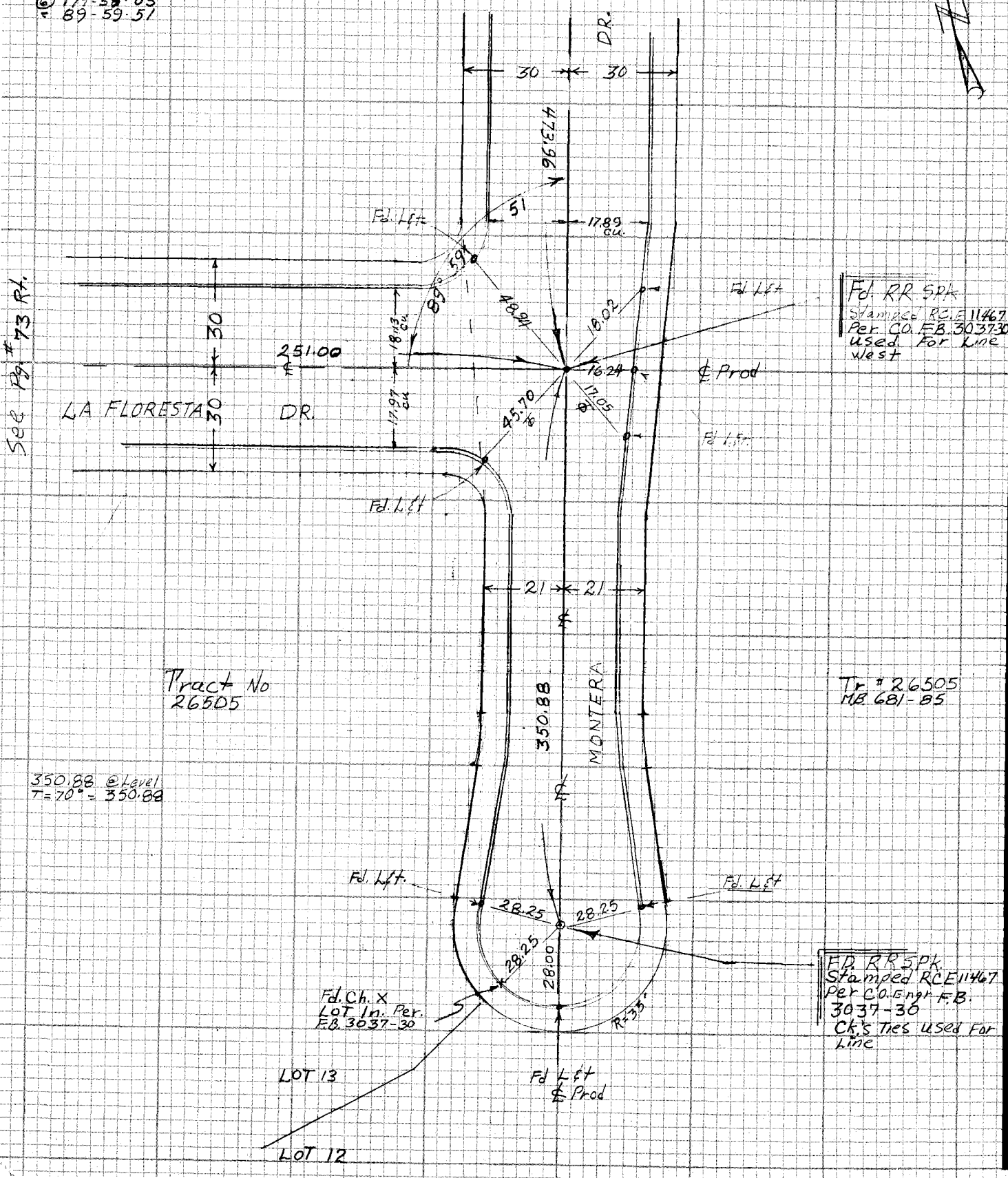

CE 310
76F3095-'73

PLEASE RETURN TO
LOS ANGELES COUNTY ENGINEER
403 LOS ANGELES COUNTY ENGINEERING BLDG.

Do not extend notes this side of this line

NOTE: ANY ADDITIONS OR CHANGES ON THIS SHEET MUST BE MADE OR CIRCLED IN RED INK WITH DATE AND NAME OF PERSON MAKING CHANGE

022-227 A-1

Notes Ck'd by	Survey of Hacienda Area ℄ Div. 2	F.B. 4352 PG. 75
Map No.	JN 0303.00 Tape Std °F	
Office Work	Surveyed by HHSpriggs	
Checked	Notes HHS Date 8 - 76	
Date	Indexed G. D. BAILEY MAR 10 1978	

JN 0303.00

Hacienda Area ℄ - Division 2

℄ retracement - Halliburton Road (Puente Road)

(Hacienda Fly to Stimson)

and

Area Nly. to Eale Ave - Includes Tracts 19905
20639
20717
16891
16494
26665
20159

Spriggs
Beasley
Rodriguez, RJ
Moore

NOTE: ANY ADDITIONS OR CHANGES ON THIS SHEET MUST BE MADE OR CIRCLED IN RED INK WITH DATE AND NAME OF PERSON MAKING CHANGE

Do not extend notes this side of this line

PLEASE RETURN TO
LOS ANGELES COUNTY ENGINEER
403 LOS ANGELES COUNTY ENGINEERING BLDG.

CENTERLINE NOTES
CE 310
76F3095-4/73

PWFB 1129

2012

Notes Ck'd by	Survey of Hacienda Area & Div. 2
Map No.	JN 0303.00 Tape 33 Std 84 °F
Office Work	Surveyed by HHSpriggs
Checked	Notes HHS Date 8-13-76
Date	Indexed G. D. BAILEY MAR 10 1978

F.B. 4352 PG. 77

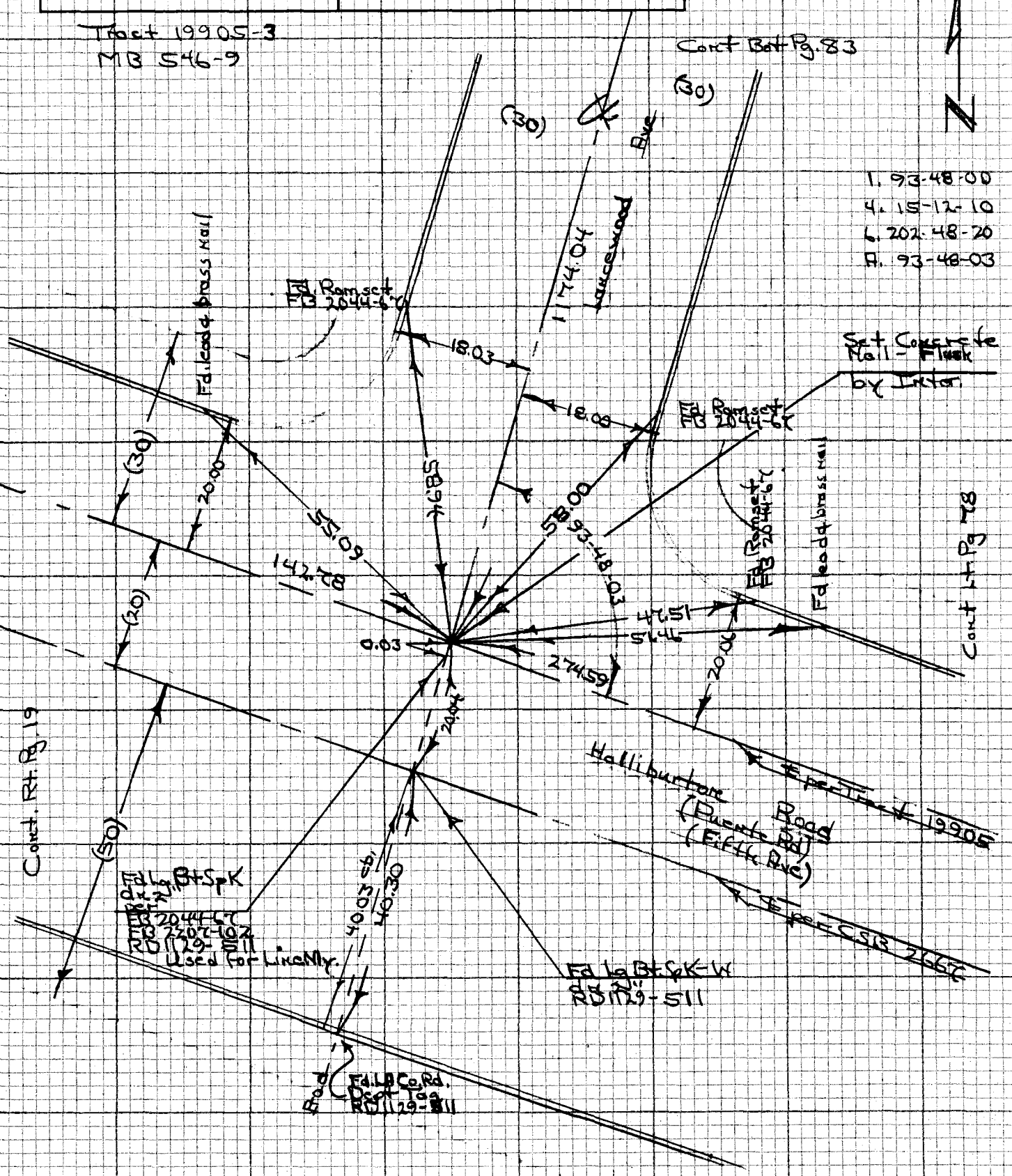

142.78 level @ 82° = 142.78
274.59 " " 82° = 274.59

NOTE: ANY ADDITIONS OR CHANGES ON THIS SHEET MUST BE MADE OR CIRCLED IN RED INK WITH DATE AND NAME OF PERSON MAKING CHANGE

Do not extend notes this side of this line

PLEASE RETURN TO LOS ANGELES COUNTY ENGINEER 403 LOS ANGELES COUNTY ENGINEERING BLDG.

CENTERLINE NOTES CE 310 76F3095-4/73

099-297/4-1

PWFB 1129

2013

F.B. ~~4352~~ PG. ~~78~~

CE 310
76F3095-...3

PLEASE RETURN TO
LOS ANGELES COUNTY ENGINEER
403 LOS ANGELES COUNTY ENGINEERING BLDG.

Do not extend notes this side of this line

NOTE: ANY ADDITIONS OR CHANGES ON THIS SHEET MUST BE MADE OR CIRCLED IN RED INK WITH DATE AND NAME OF PERSON MAKING CHANGE

PWFB 1129 2014

Notes Ck'd by	Survey of Hacienda Area Div. 2
Map No.	JN 0303.00 Tape 33 Std 84 °F
Office Work	Surveyed by HHSprigg
Checked	Notes HHS Date 8-13-76
Date	Indexed G. D. BAILEY MAR 10 1978

F.B. 4352 PG. 79

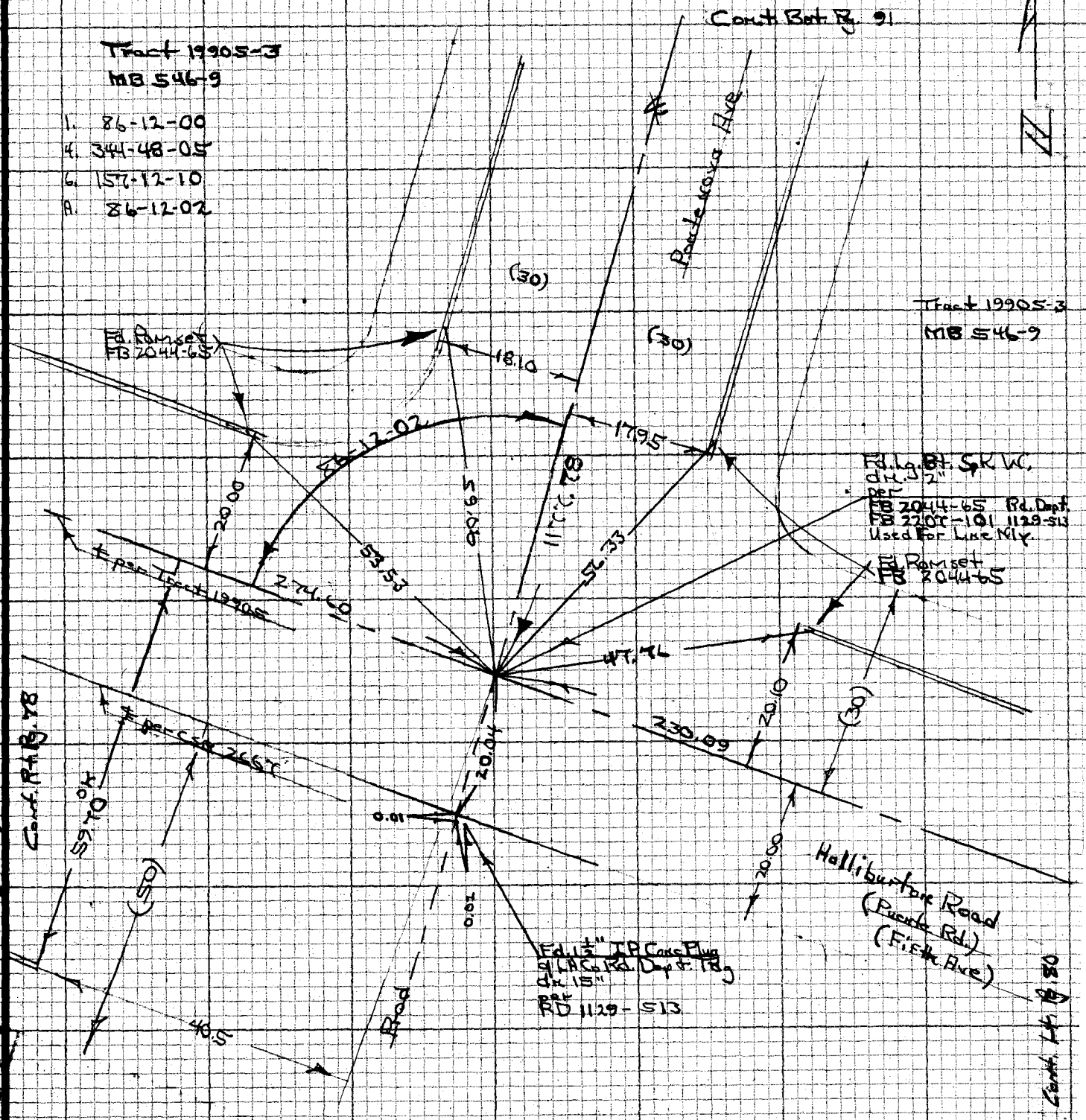

274.60 level @ 82° = 274.60

~~230.09 " " 82° = 230.09~~

NOTE: ANY ADDITIONS OR CHANGES ON THIS SHEET MUST BE MADE OR CIRCLED IN RED INK WITH DATE AND NAME OF PERSON MAKING CHANGE

Do not extend notes this side of this line

PLEASE RETURN TO
LOS ANGELES COUNTY ENGINEER
403 LOS ANGELES COUNTY ENGINEERING BLDG.

CENTERLINE NOTES
CE 310
76F3095-4/73

099-297 A-7

WS 3 P A-3

PWFB 1129

F.B. ~~4352~~ PG. ~~70~~

2015

100' Tape #0234 Std. @ 68°
338.54 level @ 66° = 338.54
333.37 " " 66° = 333.37
230.09 " " 66° = 230.09

PI on Tract ℄
1. 165-47-50
4. 303-11-20
6. 274-47-15
A. 165-47-53

PI on CS2667 ℄
1. 165-47-50
4. 303-11-20
6. 274-46-50
A. 165-47-48

Tract 19905-3
MB 546-9

Tract 20639-3
MB 599-23

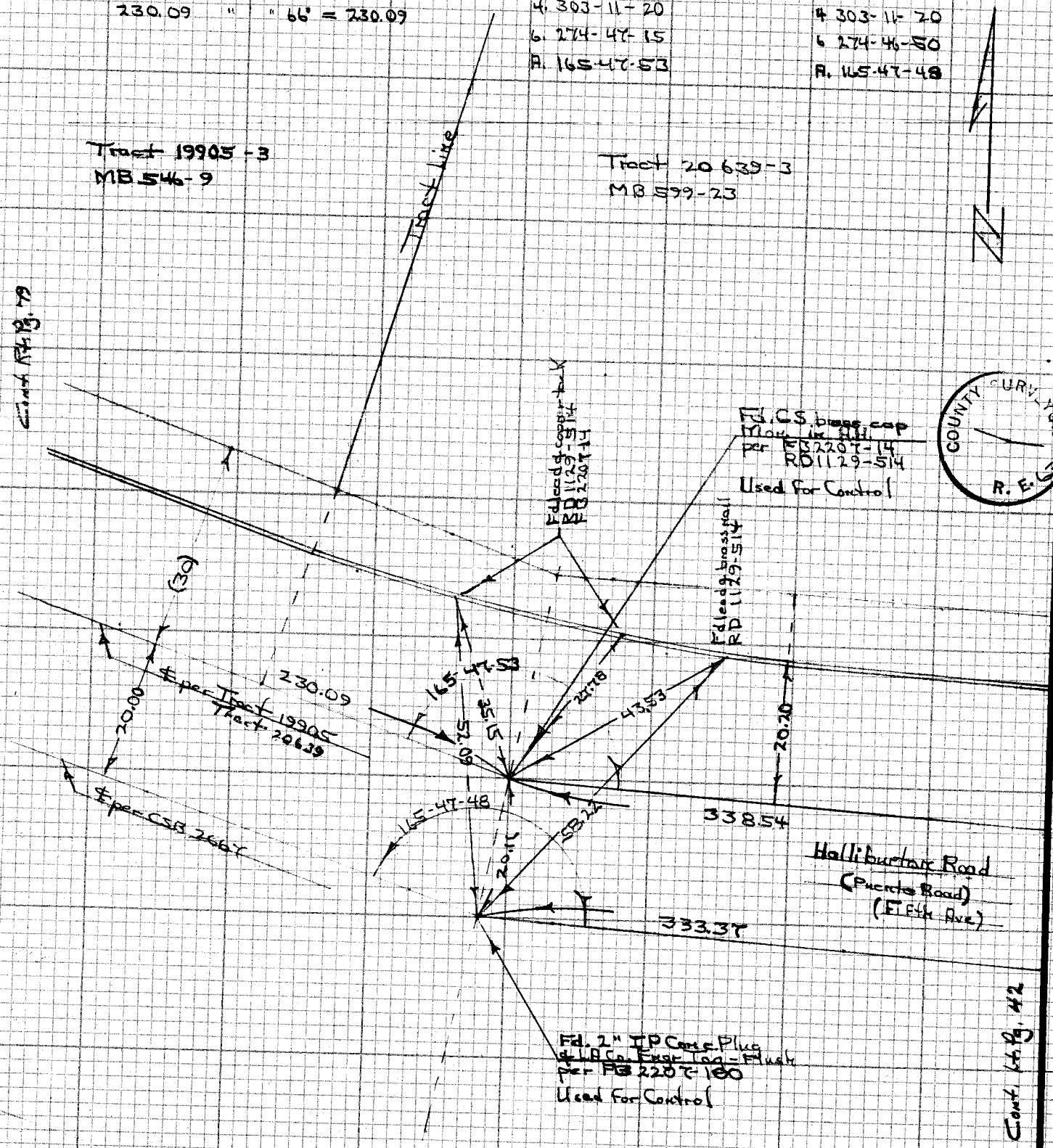

Portion of Lot 13 - Tract 3193-3 - 35-81

CE 310
76F309F 173
80.13

PLEASE RETURN TO
LOS ANGELES COUNTY ENGINEER
403 LOS ANGELES COUNTY ENGINEERING BLDG.

Do not extract notes this side of this line

NOTE: ANY ADDITIONS OR CHANGES ON THIS SHEET MUST BE MADE OR CIRCLED IN RED INK WITH DATE AND NAME OF PERSON MAKING CHANGE

PWFB 1129

2016, 2017

Notes Ck'd by	Survey of Hacienda Area S Div. 2
Map No.	JN 030300 Tape 33 Std 84 °F
Office Work	Surveyed by HHSpriggs
Checked	Notes HHS Date 8-10-76
Date	Indexed G. D. BAILEY MAR 1 0 1978

F.B. ~~4352~~ PG. ~~83~~

1. 93-50-20
4. 15-20-40
6. 103-00-40
A. 93-50-07

NOTE: ANY ADDITIONS OR CHANGES ON THIS SHEET MUST BE MADE OR CIRCLED IN RED INK WITH DATE AND NAME OF PERSON MAKING CHANGE

Do not extend notes this side of this line

PLEASE RETURN TO LOS ANGELES COUNTY ENGINEER 403 LOS ANGELES COUNTY ENGINEERING BLDG.

CENTERLINE NOTES
CE 310
76F3095 4/73

092297

PWFB 1129

2018

F.B. ~~4352~~ PG. ~~84~~

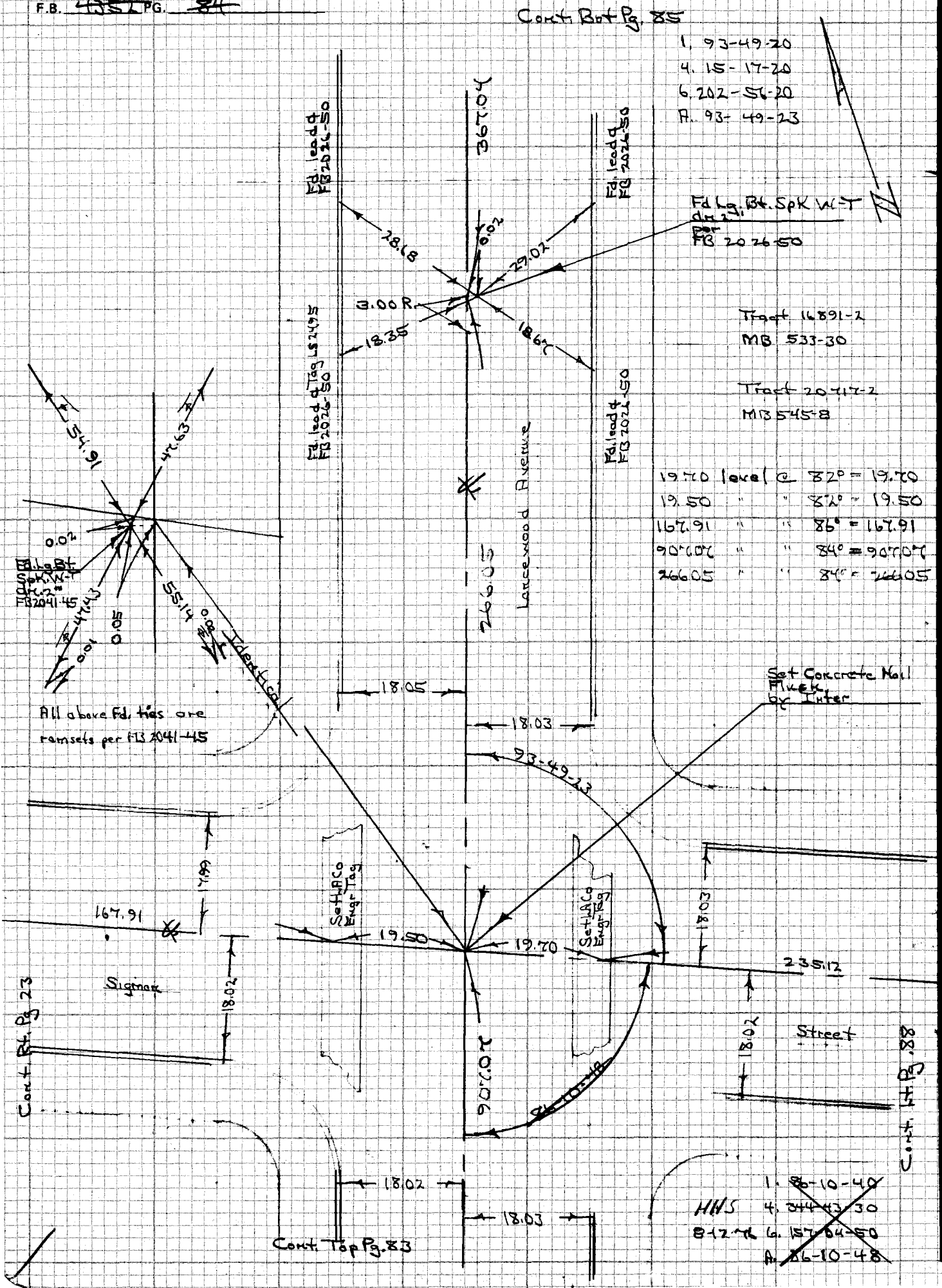

CE 310
76F3095-3

PLEASE RETURN TO
LOS ANGELES COUNTY ENGINEER
403 LOS ANGELES COUNTY ENGINEERING BLDG.

Do not extend notes this side of this line

NOTE: ANY ADDITIONS OR CHANGES ON THIS SHEET MUST BE MADE OR CIRCLED IN RED INK WITH DATE AND NAME OF PERSON MAKING CHANGE

099-277 A-3

PWFB 1129

2019

Notes Ck'd by	Survey of Hacienda Area & Div. 2
Map No.	JN 030300 Tape 73 Std 84 °F
Office Work	Surveyed by HHSpriggs
Checked	Notes HHS Date 6-11-76
Date	Indexed G. D. BAILEY MAR 1 0 1978

F.B. ~~4352~~ PG. ~~85~~

Cont. Bot Pg. 86

62.66 level @ 86° = 62.66
186.99+ " " 86° = 186.99+
274.00 " " 86° = 274.00
367.04 " " 84° = 367.04
397.41 " " 86° = 397.42
16.23 " " 86° = 16.23
170.79 " " 86° = 170.79

Cont. Top Pg. 84

65 38 A3

114-277 A-3

NOTE: ANY ADDITIONS OR CHANGES ON THIS SHEET MUST BE MADE OR CIRCLED IN RED INK WITH DATE AND NAME OF PERSON MAKING CHANGE

PLEASE RETURN TO LOS ANGELES COUNTY ENGINEER 403 LOS ANGELES COUNTY ENGINEERING BLDG.

Do not extend notes on this side of this line

CENTERLINE NOTES
CE 310
76F3095-4/73

PWFB 1129

2020

F.B. ~~4352~~ PG. ~~86~~

100' Tape #0234 Std @ 68°

185.96 level @ 72° = 185.96

440.78 " " 72° = 440.79

Note: All ties @ Inter. are Fd. lead & nails per FB 2026-53 except prod

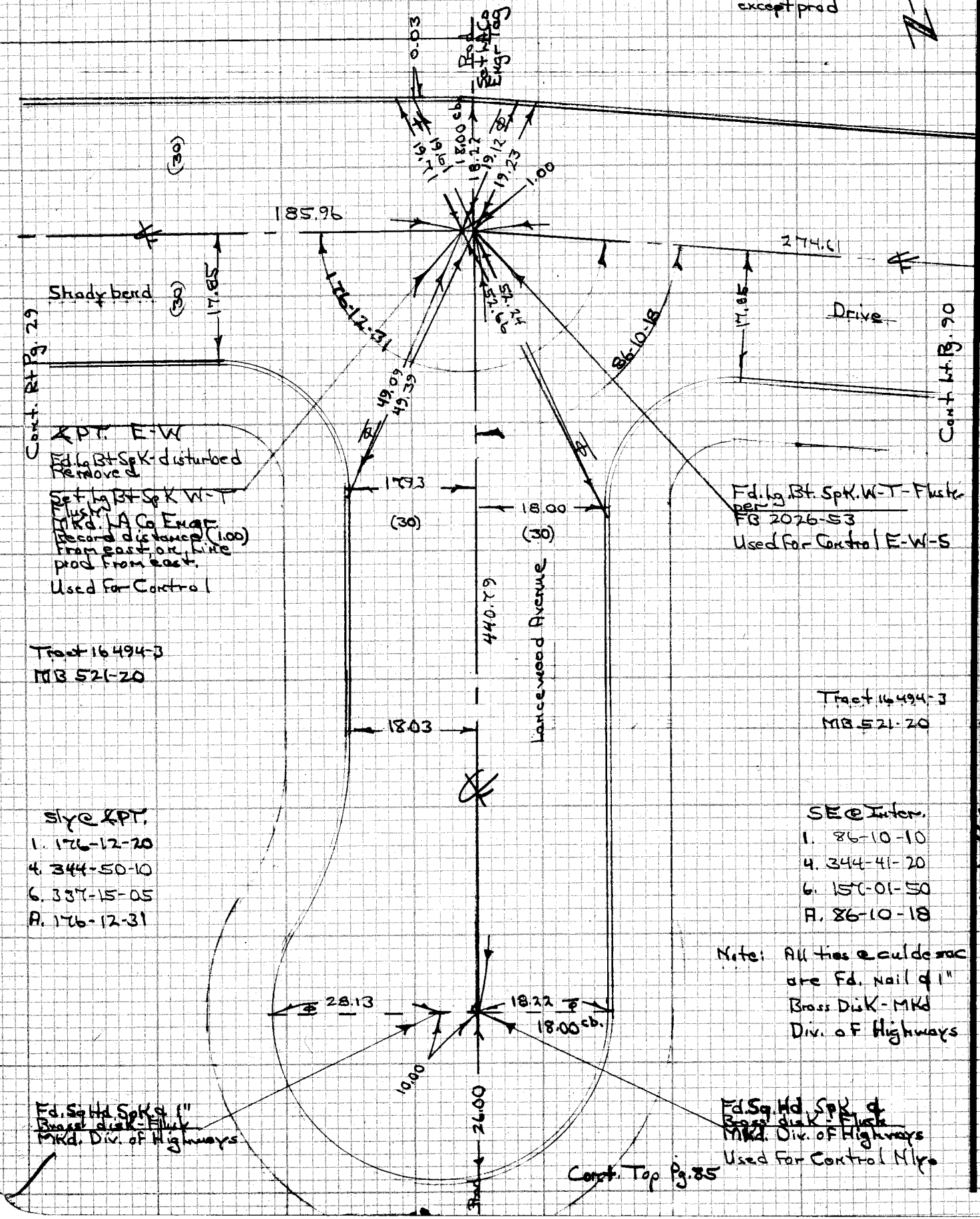

CE 310
76F3095 73

PLEASE RETURN TO
LOS ANGELES COUNTY ENGINEER
403 LOS ANGELES COUNTY ENGINEERING BLDG.

Do not exceed notes this side of this line

NOTE: ANY ADDITIONS OR CHANGES ON THIS SHEET MUST BE MADE OR CIRCLED IN RED INK WITH DATE AND NAME OF PERSON MAKING CHANGE

114-297A-3

45 38 A-3

PWFB 1129 2021

Notes Ck'd by	Survey of Hacienda Heights Div. 2
Map No.	JN 0303.00 Tape 33 Std 84 °F
Office Work	Surveyed by [illegible]
Checked	Notes [illegible] Date 8-10-76
Date	Indexed G. D. BAILEY MAR 10 1978

F.B. ~~4352~~ PG. ~~[illegible]~~

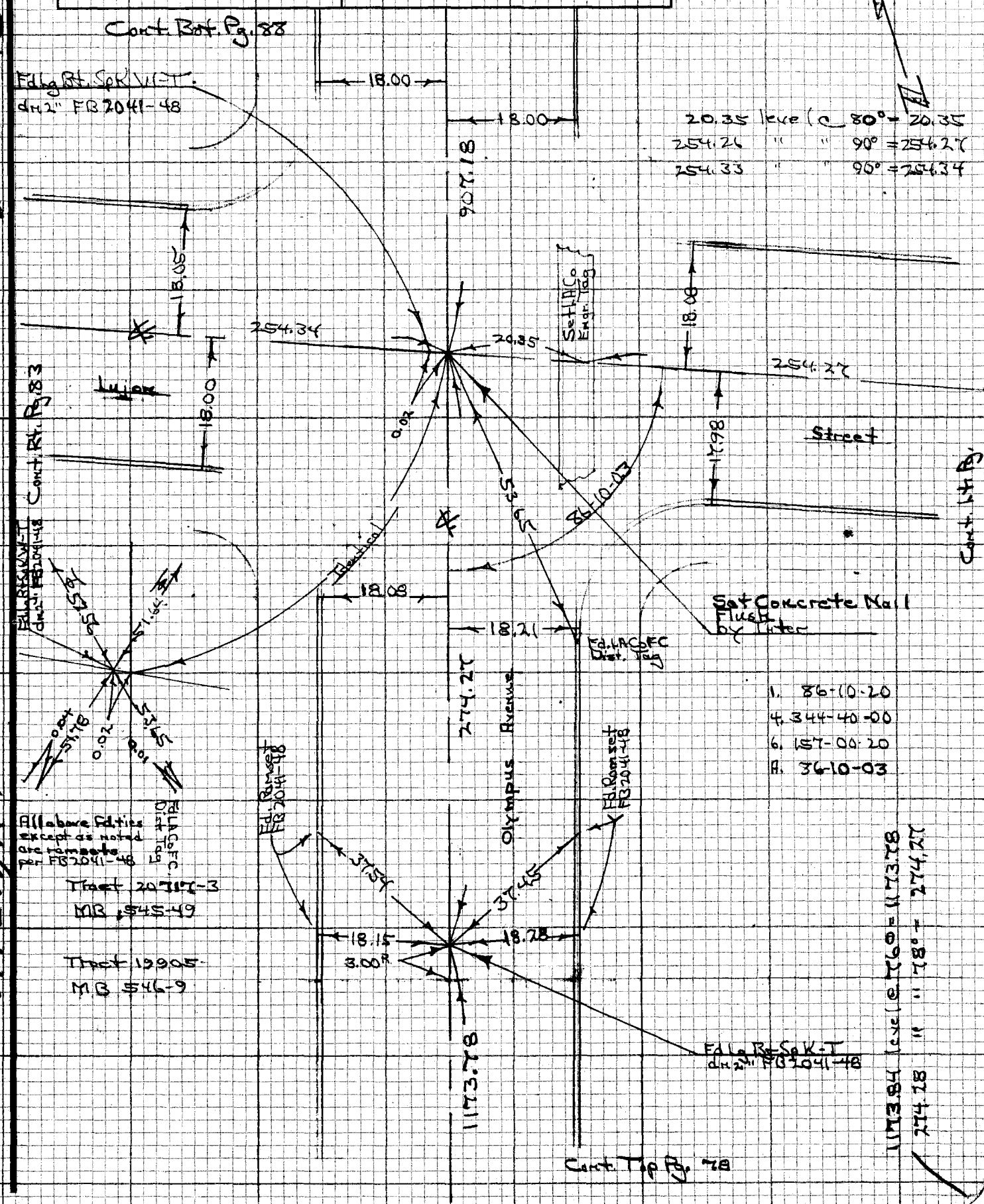

NOTE: ANY ADDITIONS OR CHANGES ON THIS SHEET MUST BE MADE OR CIRCLED IN RED INK WITH DATE AND NAME OF PERSON MAKING CHANGE

Do not extend notes this side of this line

PLEASE RETURN TO
LOS ANGELES COUNTY ENGINEER
403 LOS ANGELES COUNTY ENGINEERING BLDG.

CENTERLINE NOTES
CE 310
76F3095-4/73

099-297 A-1

W5 38 A-3

PWFB 1129

F.B. ~~4352~~ PG. ~~88~~

2022

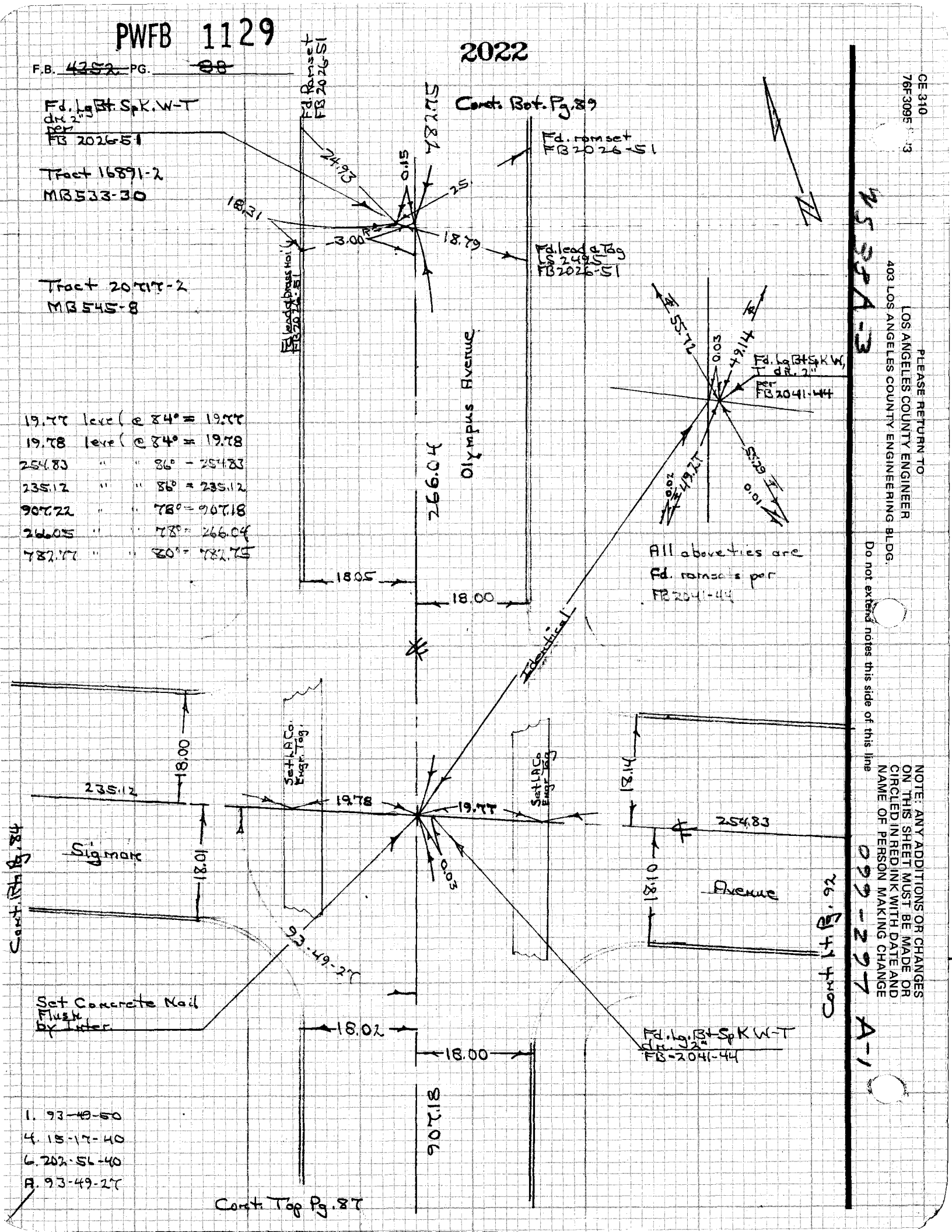

PLEASE RETURN TO
LOS ANGELES COUNTY ENGINEER
403 LOS ANGELES COUNTY ENGINEERING BLDG.

Do not extend notes this side of this line

NOTE: ANY ADDITIONS OR CHANGES ON THIS SHEET MUST BE MADE OR CIRCLED IN RED INK WITH DATE AND NAME OF PERSON MAKING CHANGE

CE 310
76F3095 '13

W.S. 32A-3

099-297 A-1

PWFB 1129

2023

Notes Ck'd by	Survey of Hacienda Area Div 2
Map No.	JN 0303.00 Tape 33 Std 84 °F
Office Work	Surveyed by HHSpriggs
Checked	Notes 4/4 Date 6-11-76
Date	Indexed G. D. BAILEY MAR 10 1978

F.B. #352 PG. 89

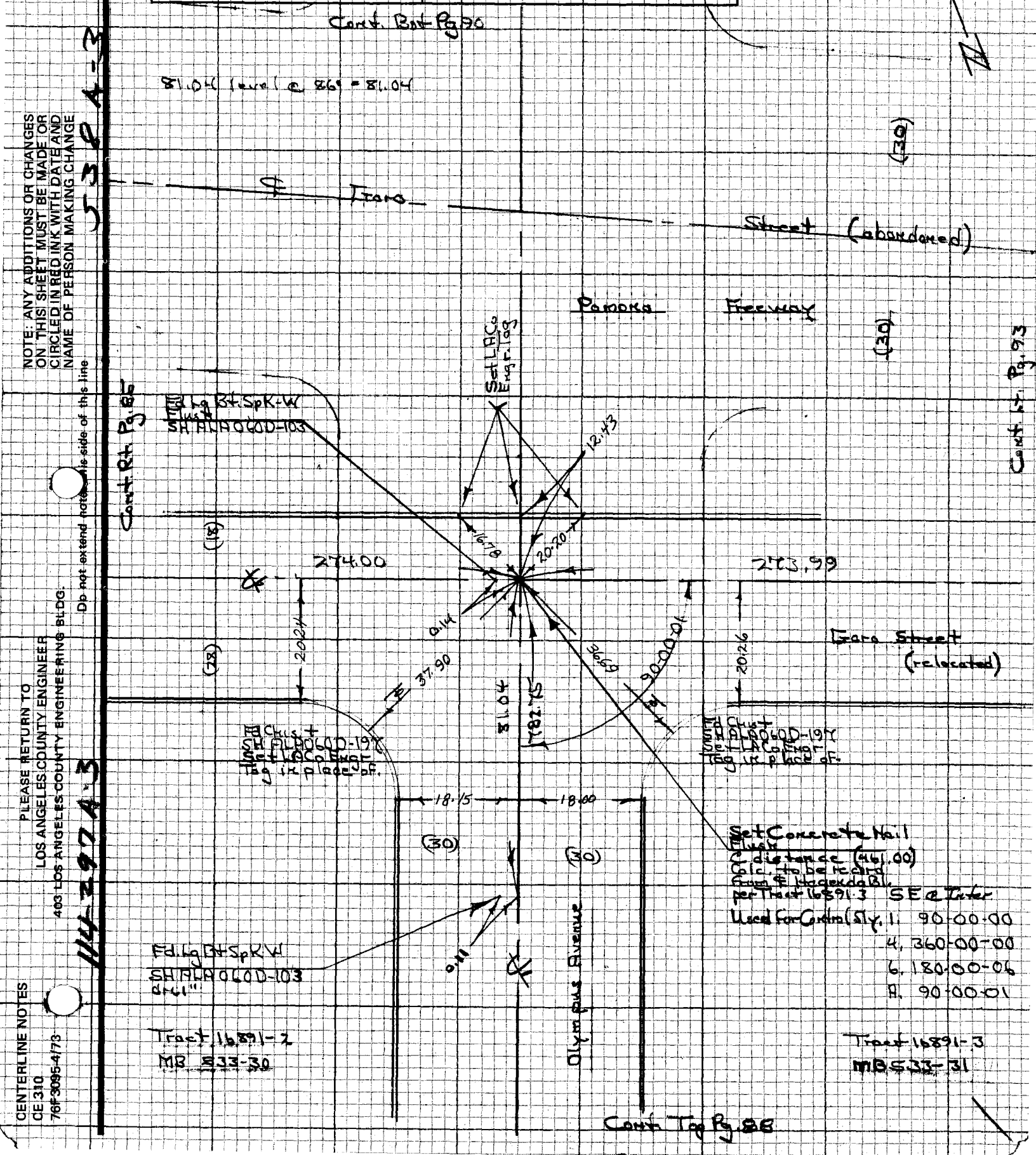

NOTE: ANY ADDITIONS OR CHANGES ON THIS SHEET MUST BE MADE OR CIRCLED IN RED INK WITH DATE AND NAME OF PERSON MAKING CHANGE

Do not extend notes this side of this line

PLEASE RETURN TO LOS ANGELES COUNTY ENGINEER 403 LOS ANGELES COUNTY ENGINEERING BLDG.

CENTERLINE NOTES CE 310 76F3095-4/73

53 P A-3

114-297 A-3

PWFB 1129

F.B. ~~4352~~ PG. 90

2024

100' Tape # 0234 std @ 68°
560.20 level @ 68° = 560.20
274.59 " " 80° = 274.61
274.50 " " 80° = 274.52

Note: All Fd ties @ Inter. are lead & nails per FB 2026-54

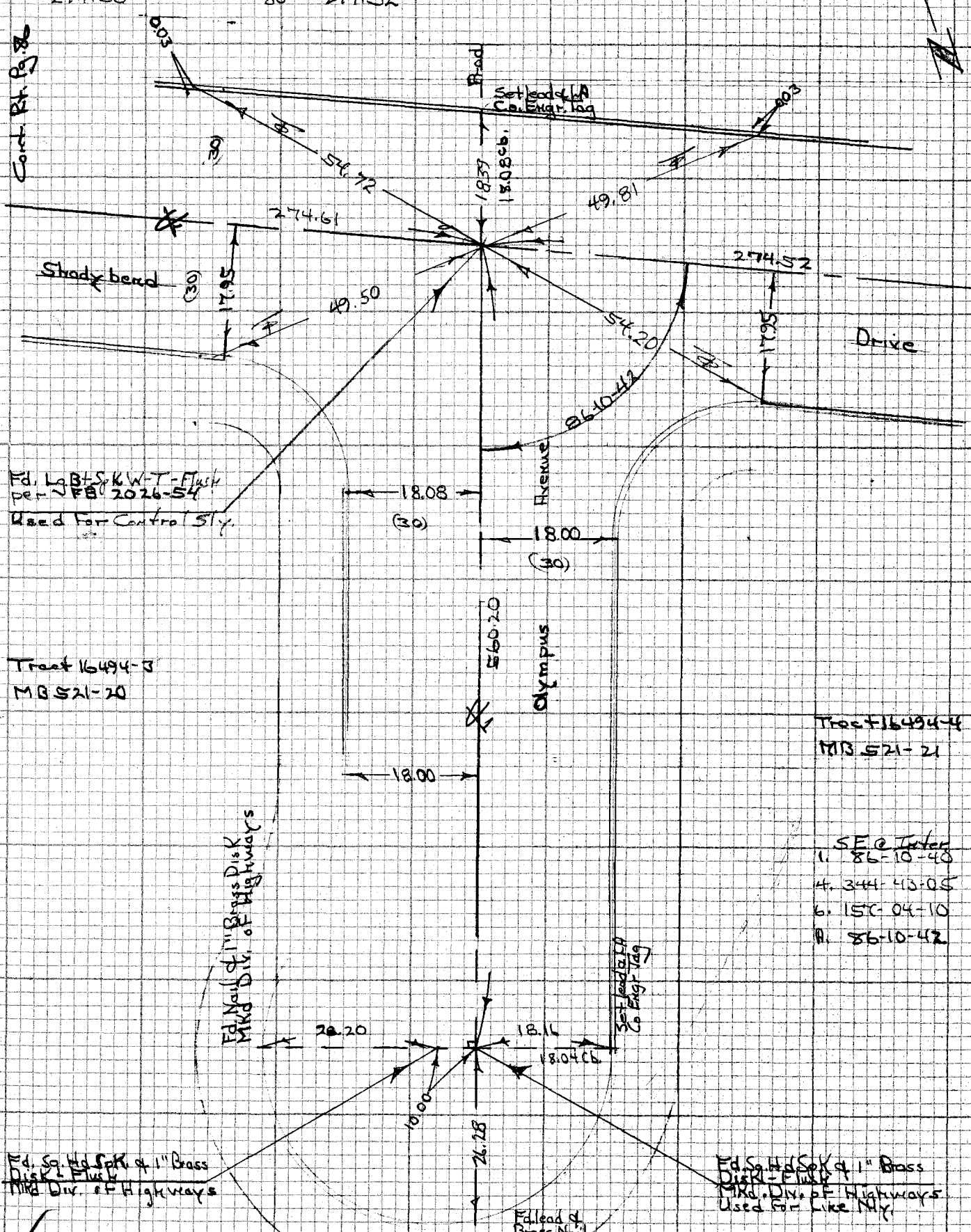

Cont. Top Pg. 89

CE 310
76F30954/73

PLEASE RETURN TO
LOS ANGELES COUNTY ENGINEER
403 LOS ANGELES COUNTY ENGINEERING BLDG.

Do not extend notes this side of this line

NOTE: ANY ADDITIONS OR CHANGES ON THIS SHEET MUST BE MADE OR CIRCLED IN RED INK WITH DATE AND NAME OF PERSON MAKING CHANGE

11-27-97 A-3

PWFB 1129 2025

Notes Ck'd by	Survey of Hacienda Area Div 2
Map No.	JN [illegible] Tape 33 Std 84 °F
Office Work	Surveyed by HHSpriggs
Checked	Notes HHS Date 8-12-76
Date	Indexed G. D. BAILEY MAR 10 1978

F.B. 4352 PG. 91

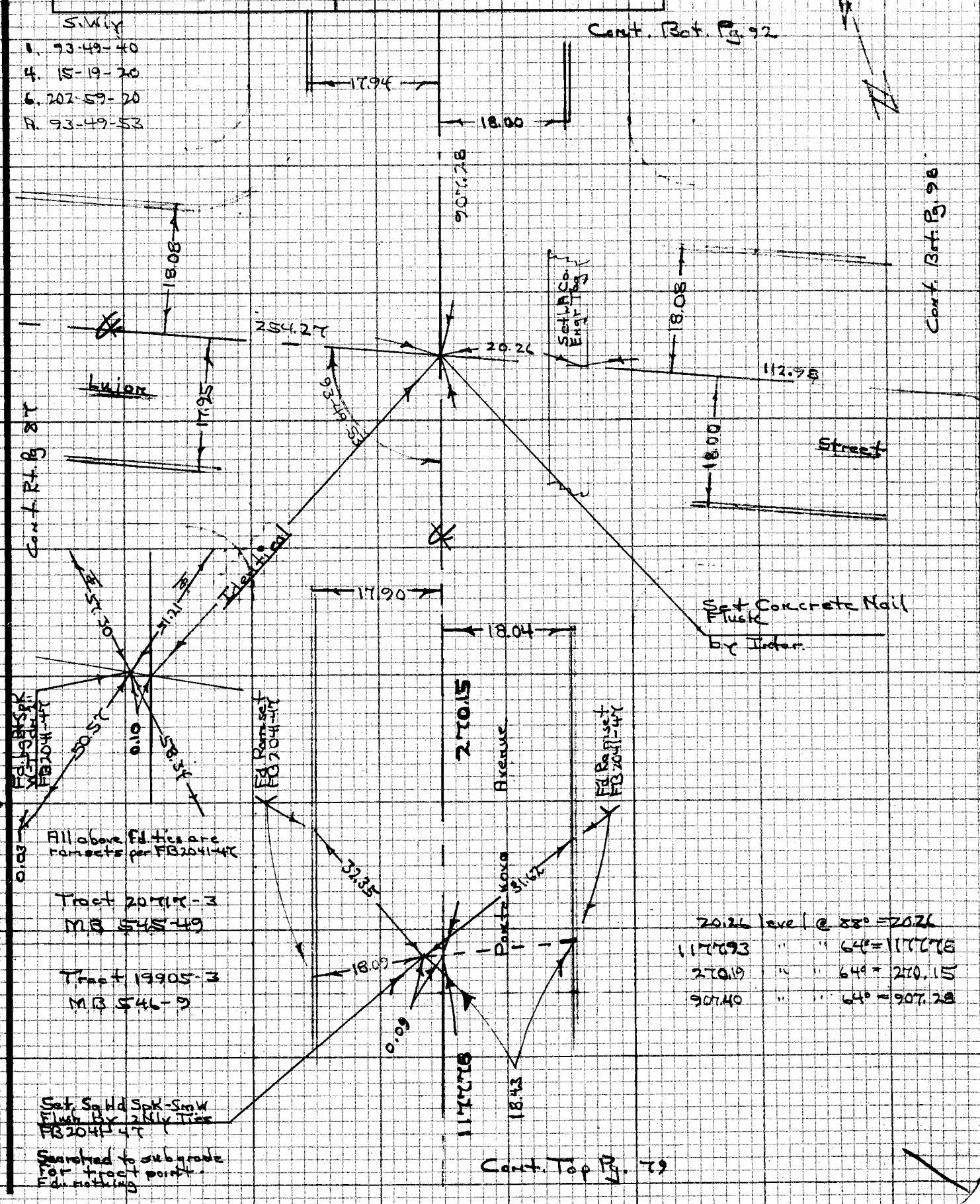

NOTE: ANY ADDITIONS OR CHANGES ON THIS SHEET MUST BE MADE OR CIRCLED IN RED INK WITH DATE AND NAME OF PERSON MAKING CHANGE

Do not extend notes this side of this line

PLEASE RETURN TO LOS ANGELES COUNTY ENGINEER 403 LOS ANGELES COUNTY ENGINEERING BLDG.

099-297 A-1

CENTERLINE NOTES CE 310 76F3095-4/73

US 38 A3

PWFB 1129

2026

F.B. ~~4353~~ PG. ~~92~~

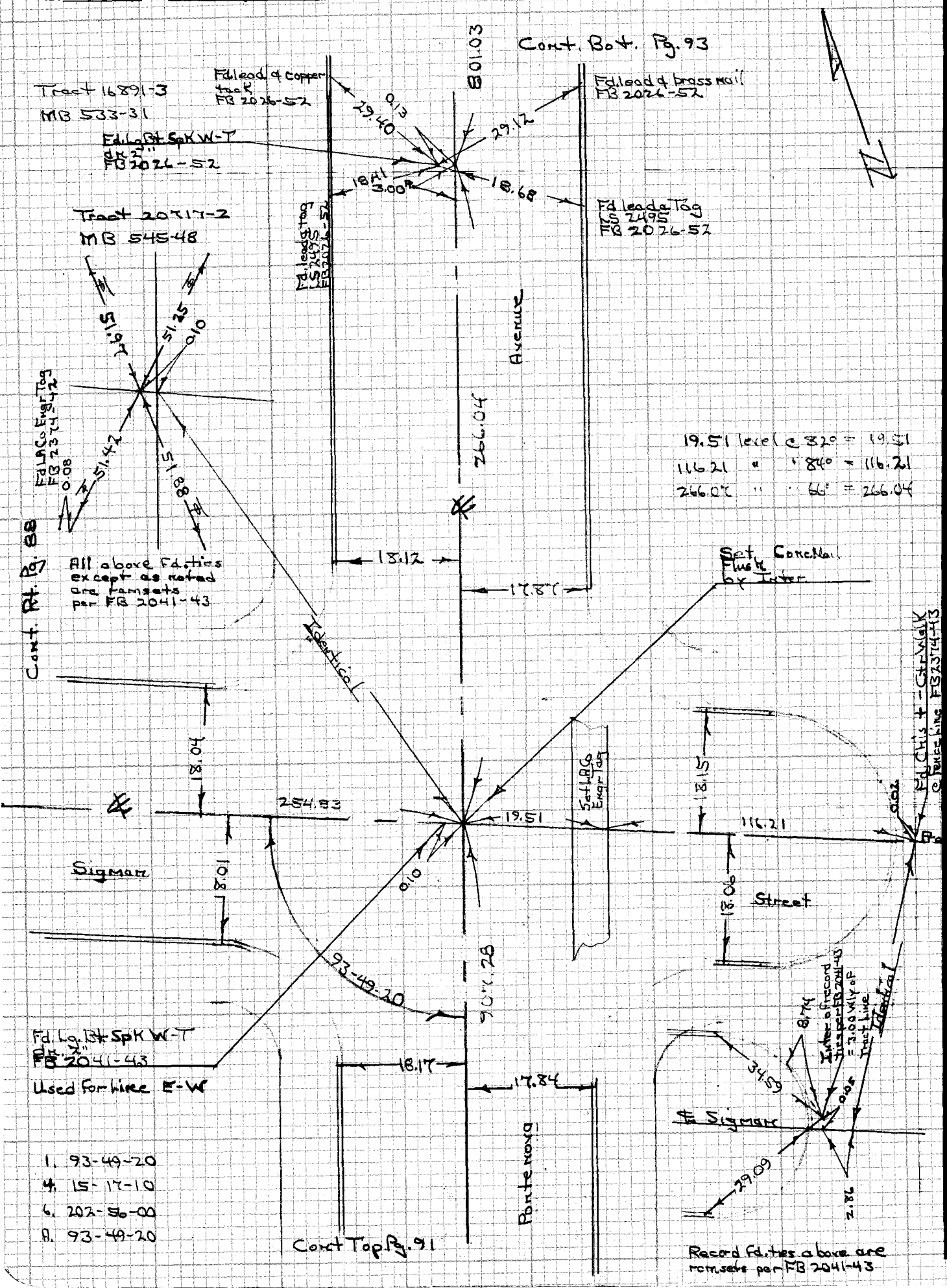

1. 93-49-20
4. 15-17-10
6. 202-56-00
A. 93-49-20

CE 310
76F3095-4/73

PLEASE RETURN TO
LOS ANGELES COUNTY ENGINEER
403 LOS ANGELES COUNTY ENGINEERING BLDG.

Do not extend notes this side of this line

NOTE: ANY ADDITIONS OR CHANGES ON THIS SHEET MUST BE MADE OR CIRCLED IN RED INK WITH DATE AND NAME OF PERSON MAKING CHANGE

098-297 A-1

MS Pg A-3

PWFB 1129 2027

Notes Ck'd by	Survey of Hacienda Area & Div. 2 F.B. ~~4352~~ PG. ~~93~~
Map No.	JN 0303.00 Tape 33 Std 84 °F
Office Work	Surveyed by H H Spriggs
Checked	Notes HHS Date 6-10-76
Date	Indexed G. D. BAILEY MAR 10 1978

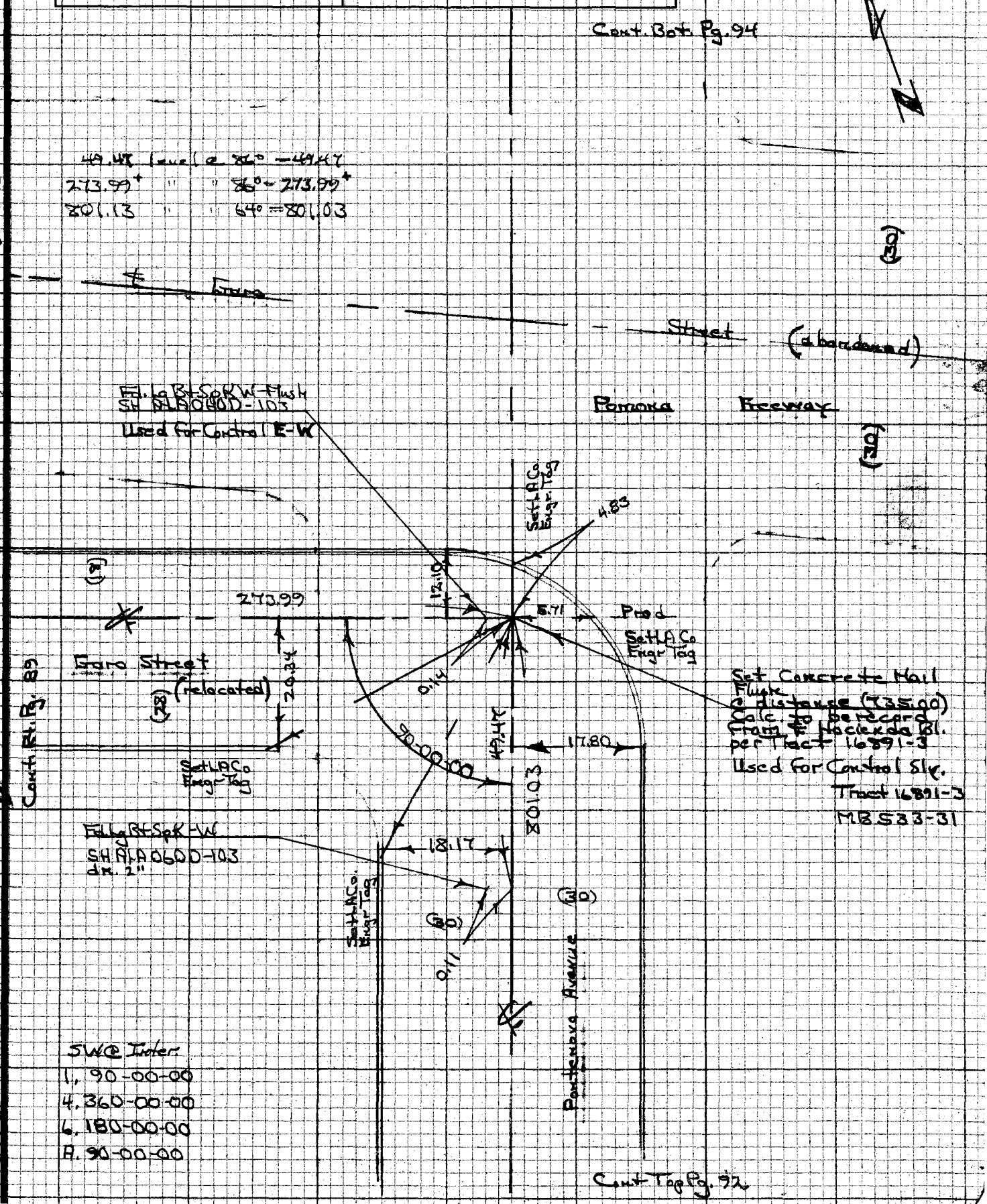

NOTE: ANY ADDITIONS OR CHANGES ON THIS SHEET MUST BE MADE OR CIRCLED IN RED INK WITH DATE AND NAME OF PERSON MAKING CHANGE

Do not extend notes this side of this line

PLEASE RETURN TO
LOS ANGELES COUNTY ENGINEER
403 LOS ANGELES COUNTY ENGINEERING BLDG.

CENTERLINE NOTES
CE 310
76F3095-4/73

114-297A-3

WS 3 & A-3

PWFB 1129

F.B. ~~4352~~ PG. ~~94~~

Note: All Fd. ties @ Inter are lead & nails per FB 2026-55

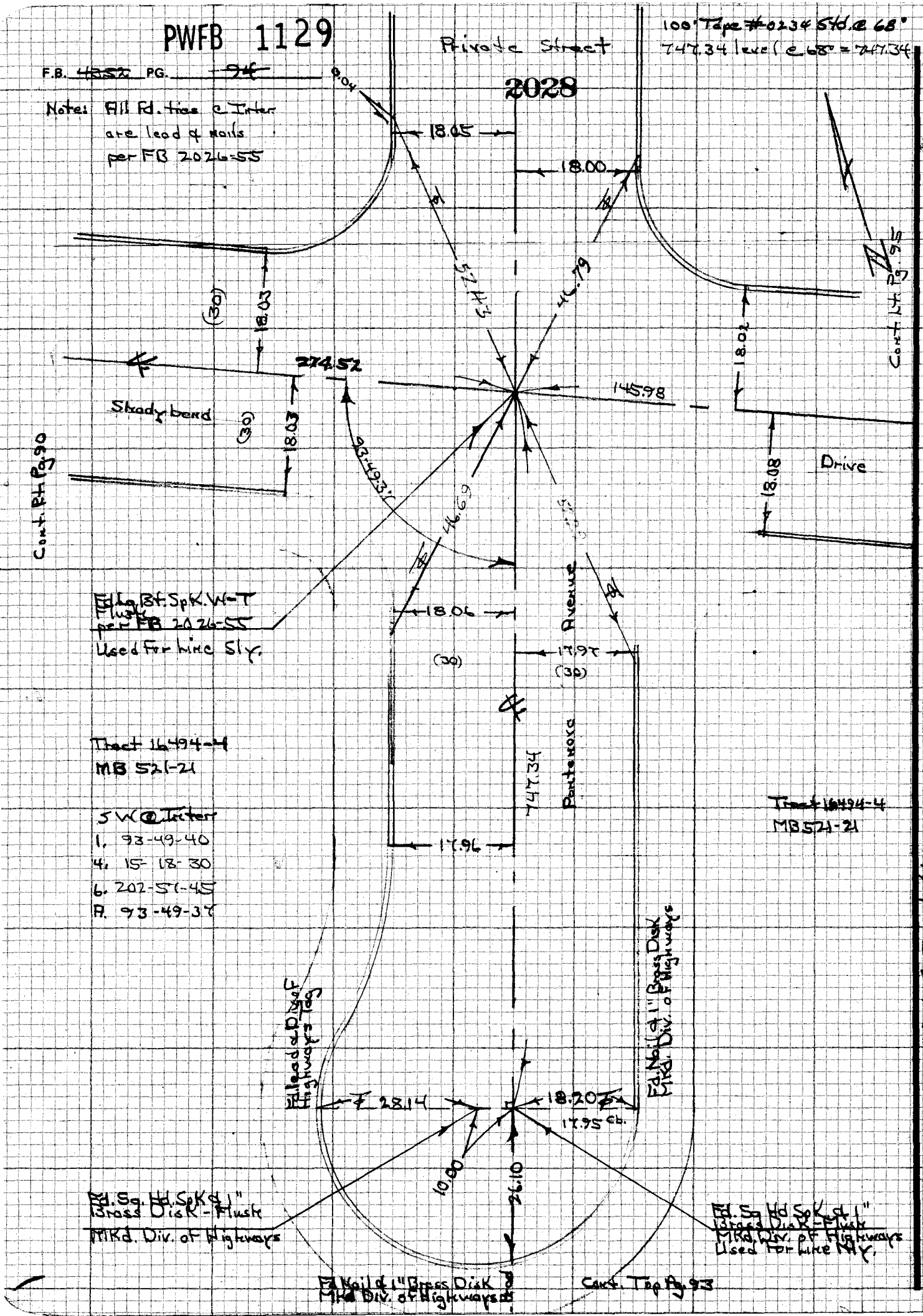

CE 310
76F3095-4/73

PLEASE RETURN TO
LOS ANGELES COUNTY ENGINEER
403 LOS ANGELES COUNTY ENGINEERING BLDG.

Do not ex... notes this side of this line

NOTE: ANY ADDITIONS OR CHANGES ON THIS SHEET MUST BE MADE OR CIRCLED IN RED INK WITH DATE AND NAME OF PERSON MAKING CHANGE

114-297 A-3

PWFB 1129

2029

Notes Ck'd by	Survey of Hacienda Area Div 2
Map No.	JN 0303.00 Tape 0234 Std 68 °F
Office Work	Surveyed by H H Spriggs
Checked	Notes HHS Date 7-6-76
Date	Indexed G. D. BAILEY MAR 1 0 1978

F.B. 4352 PG. 95

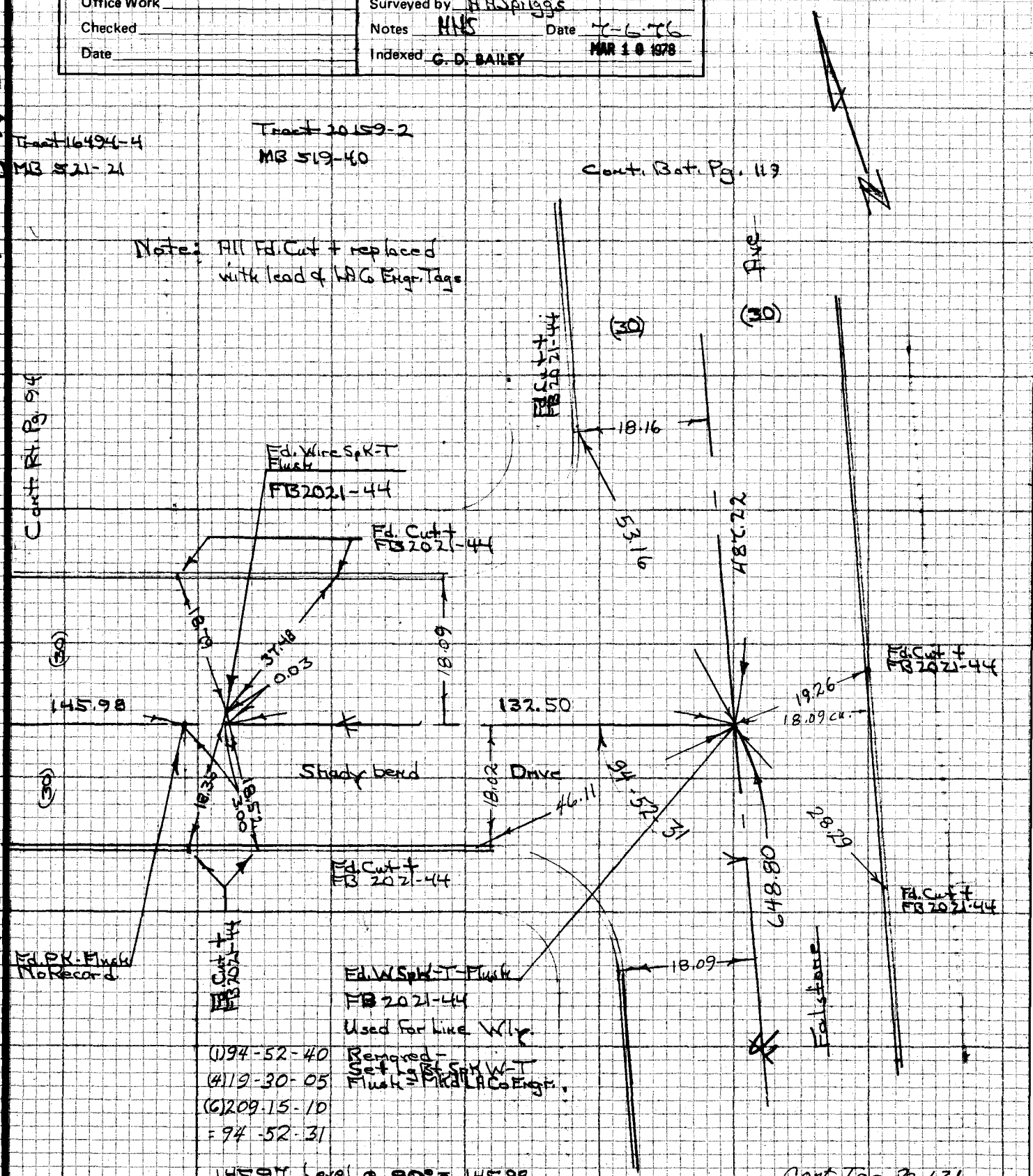

(1) 94-52-40
(4) 19-30-05
(6) 209-15-10
= 94-52-31

145.97 Level @ 80° = 145.98
3.00 " " 80° = 3.00
132.49 " " 80° = 132.50

Cont Top Pg 121

Tape # 33 "300 ft." Std. at 84°
487.28 Level @ 66° = 487.22
Cont top Pg 121

NOTE: ANY ADDITIONS OR CHANGES ON THIS SHEET MUST BE MADE OR CIRCLED IN RED INK WITH DATE AND NAME OF PERSON MAKING CHANGE

Do not extend notes this side of this line

PLEASE RETURN TO
LOS ANGELES COUNTY ENGINEER
403 LOS ANGELES COUNTY ENGINEERING BLDG.

CENTERLINE NOTES
CE 310
76F3095-4/73

114-297 A-3

4539 A-3

PWFB 1129 2030

Notes Ck'd by	Survey of Hacienda Area & Div. 2 F.B. 4352 PG. 97
Map No.	JN 0303.00 Tape 33 Std 84 °F
Office Work	Surveyed by HH Spriggs
Checked	Notes HHS Date 8-18-76
Date	Indexed G. D. BAILEY MAR 10 1978

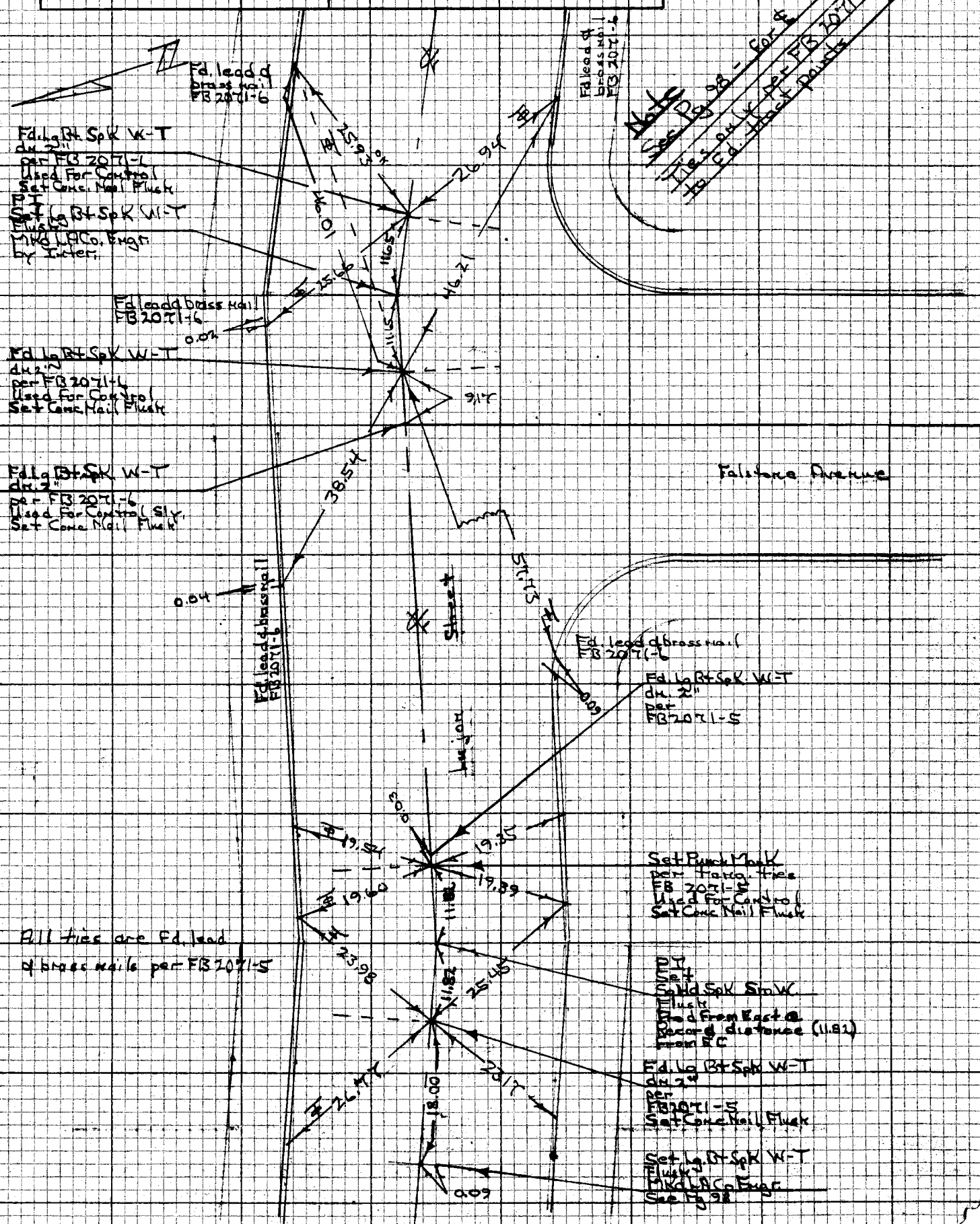

NOTE: ANY ADDITIONS OR CHANGES ON THIS SHEET MUST BE MADE OR CIRCLED IN RED INK WITH DATE AND NAME OF PERSON MAKING CHANGE

Do not extend notes this side of this line

PLEASE RETURN TO LOS ANGELES COUNTY ENGINEER 403 LOS ANGELES COUNTY ENGINEERING BLDG.

CENTERLINE NOTES CE 310 76F3095-4/73

099-297A-1

WS 3843

PWFB 1129

F.B. ~~4352~~ PG. ~~98~~

2031

CE 310
76F3095-4/73

PLEASE RETURN TO
LOS ANGELES COUNTY ENGINEER
403 LOS ANGELES COUNTY ENGINEERING BLDG.

Do not extend notes this side of this line

NOTE: ANY ADDITIONS OR CHANGES ON THIS SHEET MUST BE MADE OR CIRCLED IN RED INK WITH DATE AND NAME OF PERSON MAKING CHANGE

3393

PWFB 1129

2032, 2033, 2034

Notes Ck'd by	Survey of Hacienda Tract Unit 2 F.B. 4352 PG. 98-0
Map No.	JN 033300 Tape 33 Std 34 °F
Office Work	Surveyed by H.H. Spiggs
Checked	Notes HHS Date 8-19-75
Date	Indexed G. D. BAILEY MAR 10 1978

WS 384-3

NOTE: ANY ADDITIONS OR CHANGES ON THIS SHEET MUST BE MADE OR CIRCLED IN RED INK WITH DATE AND NAME OF PERSON MAKING CHANGE

Do not extend notes to this side of this line

PLEASE RETURN TO
LOS ANGELES COUNTY ENGINEER
403 LOS ANGELES COUNTY ENGINEERING BLDG.

09 2974-1

CENTERLINE NOTES
CE 310
76F3095-4/73

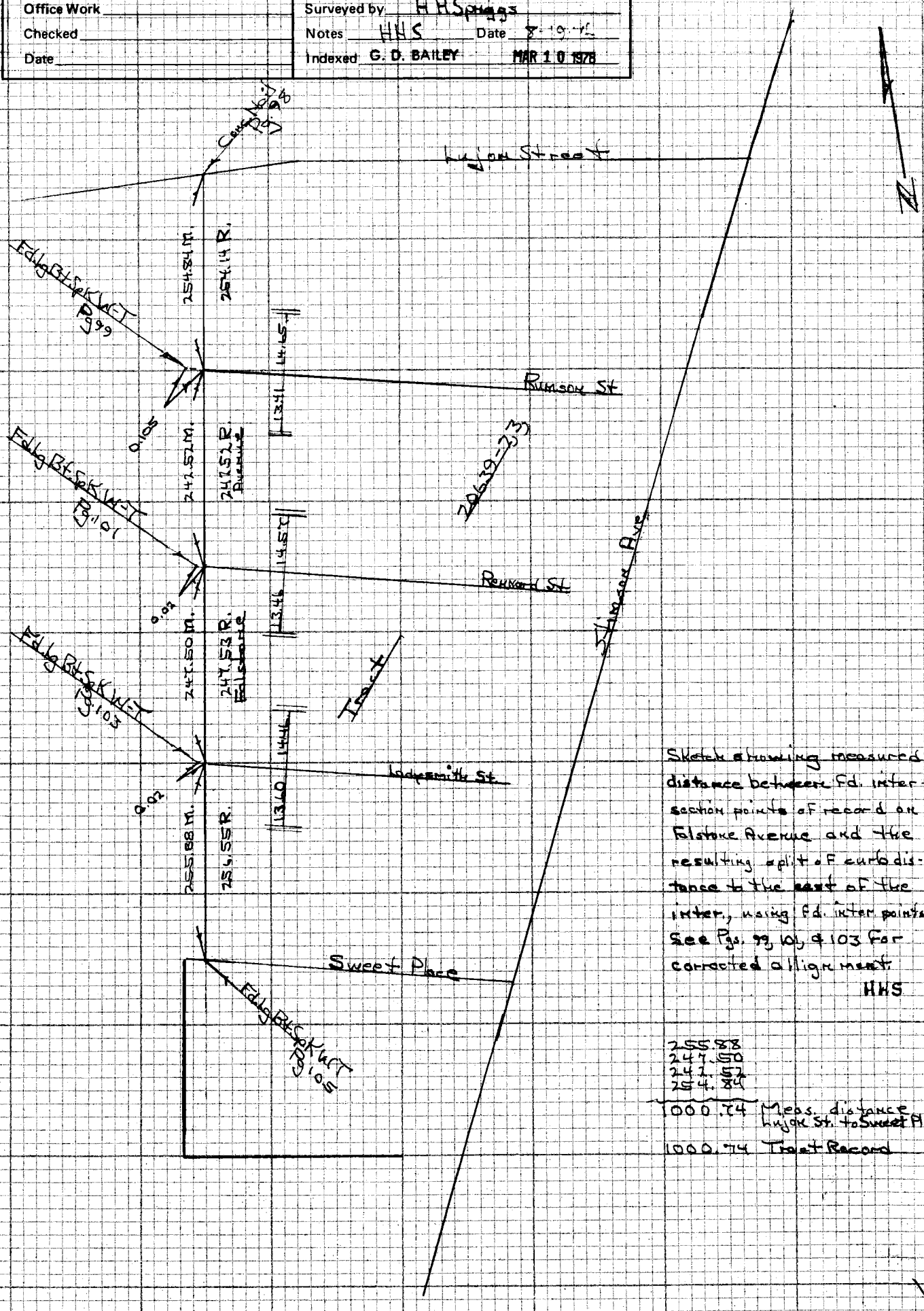

Sketch showing measured distance between Fd. intersection points of record on Fairstone Avenue and the resulting split of curb distance to the east of the inter., using Fd. inter points. See Pgs. 99, 101, & 103 for corrected alignment.

HHS

255.88
241.50
241.52
254.84
1000.74 Meas. distance Lodgesmith St. to Sweet Pl.

1000.74 Tract Record

PWFB 1129 2035

Notes Ck'd by	Survey of Hacienda Area & Div. 2
Map No.	JN 0303.00 Tape 33 Std 84 °F
Office Work	Surveyed by HH Spriggs
Checked	Notes HHS Date 8-19-76
Date	Indexed G. D. BAILEY MAR 10 1978

F.B. ~~4352~~ PG. ~~99~~

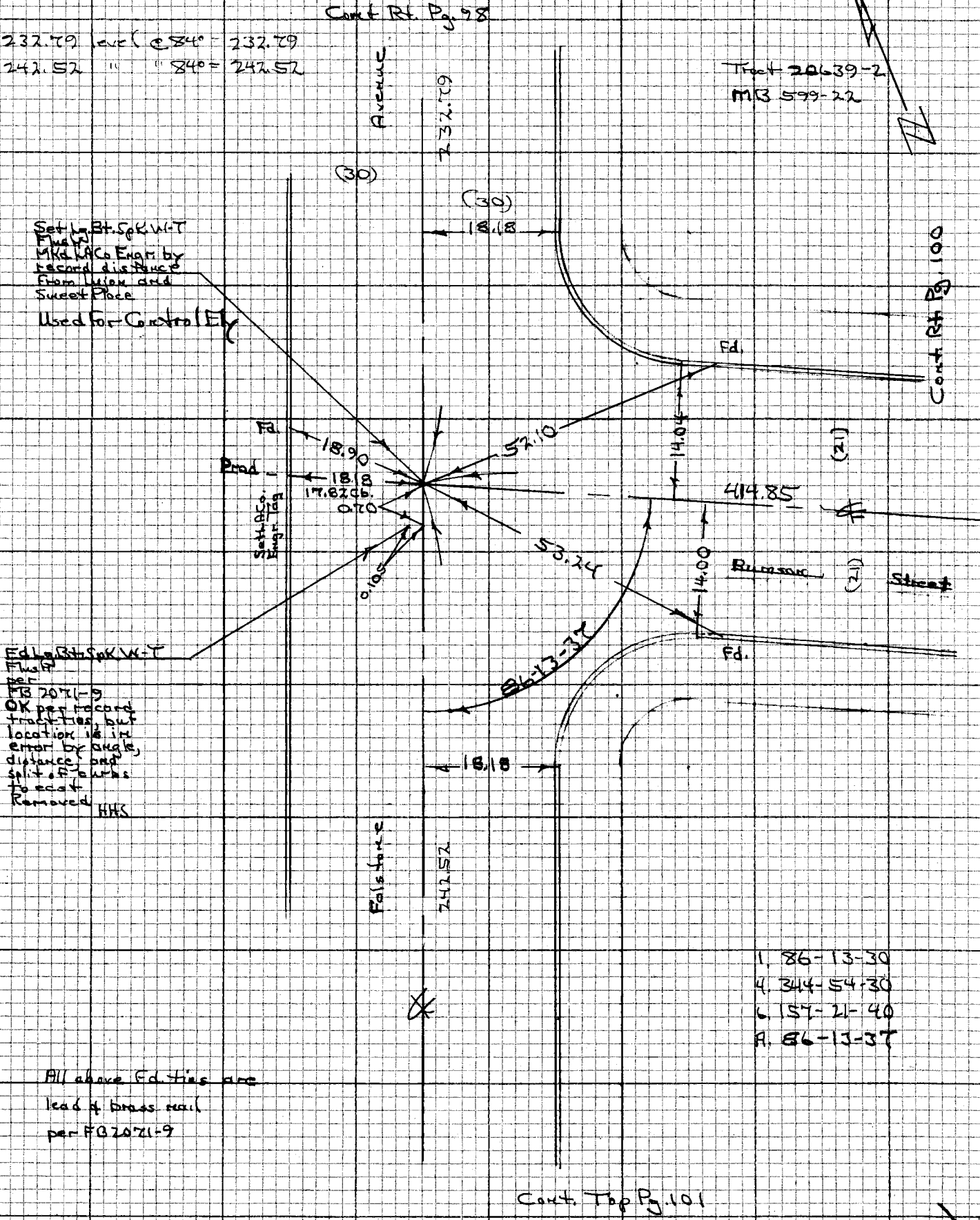

NOTE: ANY ADDITIONS OR CHANGES ON THIS SHEET MUST BE MADE OR CIRCLED IN RED INK WITH DATE AND NAME OF PERSON MAKING CHANGE

Do not extend notes this side of this line

PLEASE RETURN TO LOS ANGELES COUNTY ENGINEER 403 LOS ANGELES COUNTY ENGINEERING BLDG.

CENTERLINE NOTES CE 310 76F3095-4/73

W.S. 099 297 A-1

3P A-3

PWFB 1129

F.B. ~~4352~~ PG. 100

2036

414.89 - level @ 40° = 414.85

Tract 20639-2
MB 699-22

Cont. Rt. Pg. 99

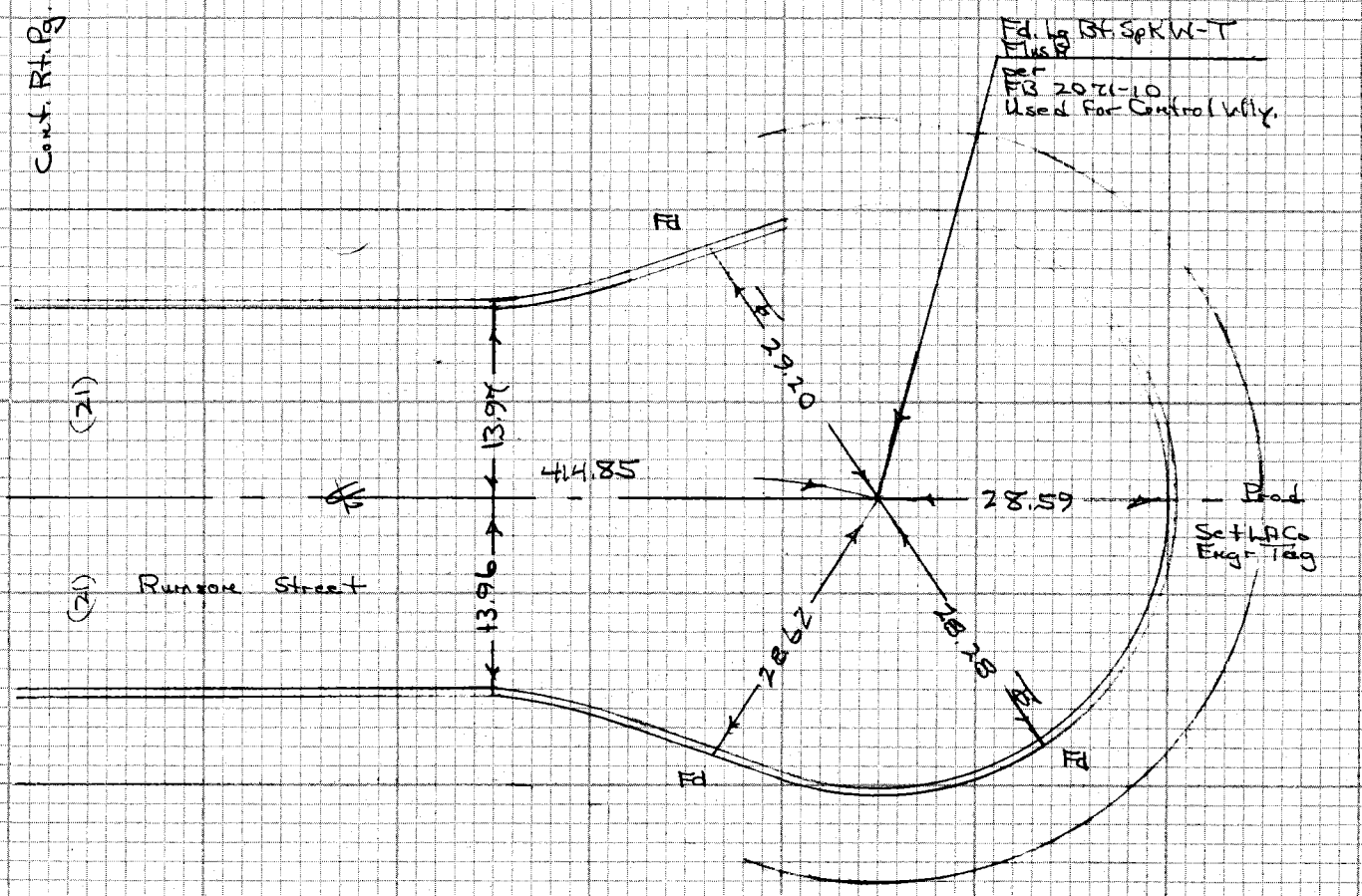

All above Fd. ties are lead & brass nail per FB 2021-10

CE 310
76F3095-4/73

PLEASE RETURN TO
LOS ANGELES COUNTY ENGINEER
403 LOS ANGELES COUNTY ENGINEERING BLDG.

Do not extend notes this side of this line

NOTE: ANY ADDITIONS OR CHANGES ON THIS SHEET MUST BE MADE OR CIRCLED IN RED INK WITH DATE AND NAME OF PERSON MAKING CHANGE

PWFB 1129 2037, 2038

Notes Ck'd by	Survey of Hacienda Area E Div. 2
Map No.	JN 0303.00 Tape 33 Std 84 °F
Office Work	Surveyed by HHSpriggs
Checked	Notes HHS Date 8-19-76
Date	Indexed G. D. BAILEY MAR 1 0 1978

F.B. ~~4352~~ PG. ~~101~~

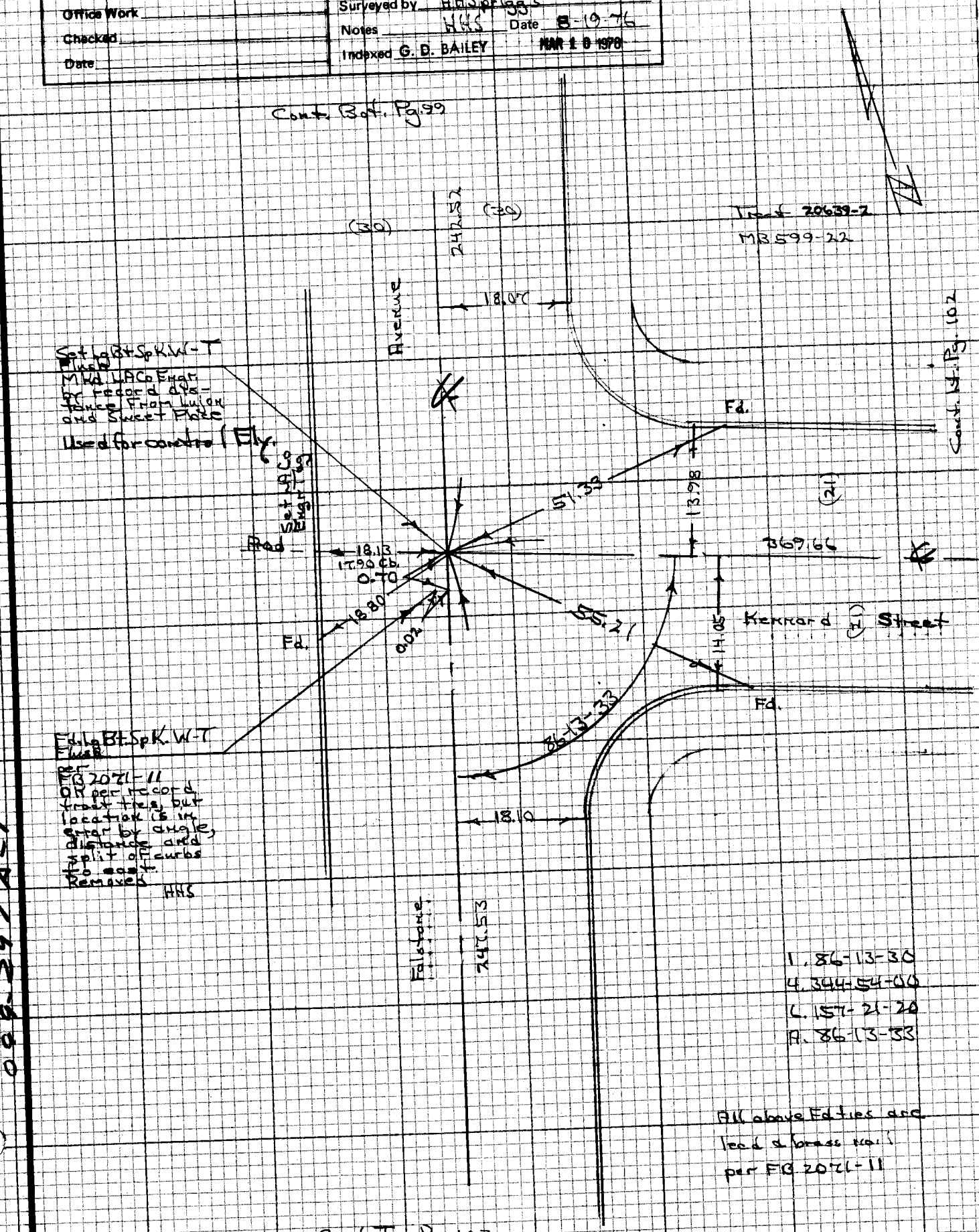

NOTE: ANY ADDITIONS OR CHANGES ON THIS SHEET MUST BE MADE OR CIRCLED IN RED INK WITH DATE AND NAME OF PERSON MAKING CHANGE

Do not extend notes this side of this line

PLEASE RETURN TO
LOS ANGELES COUNTY ENGINEER
403 LOS ANGELES COUNTY ENGINEERING BLDG.

CENTERLINE NOTES
CE 310
76F3095-4/73

PWFB 1129

F.B. ~~4252~~ PG. ~~102~~

2039

369.69 level @ 70° = 369.66

Tract 20639-2
M B 599-22

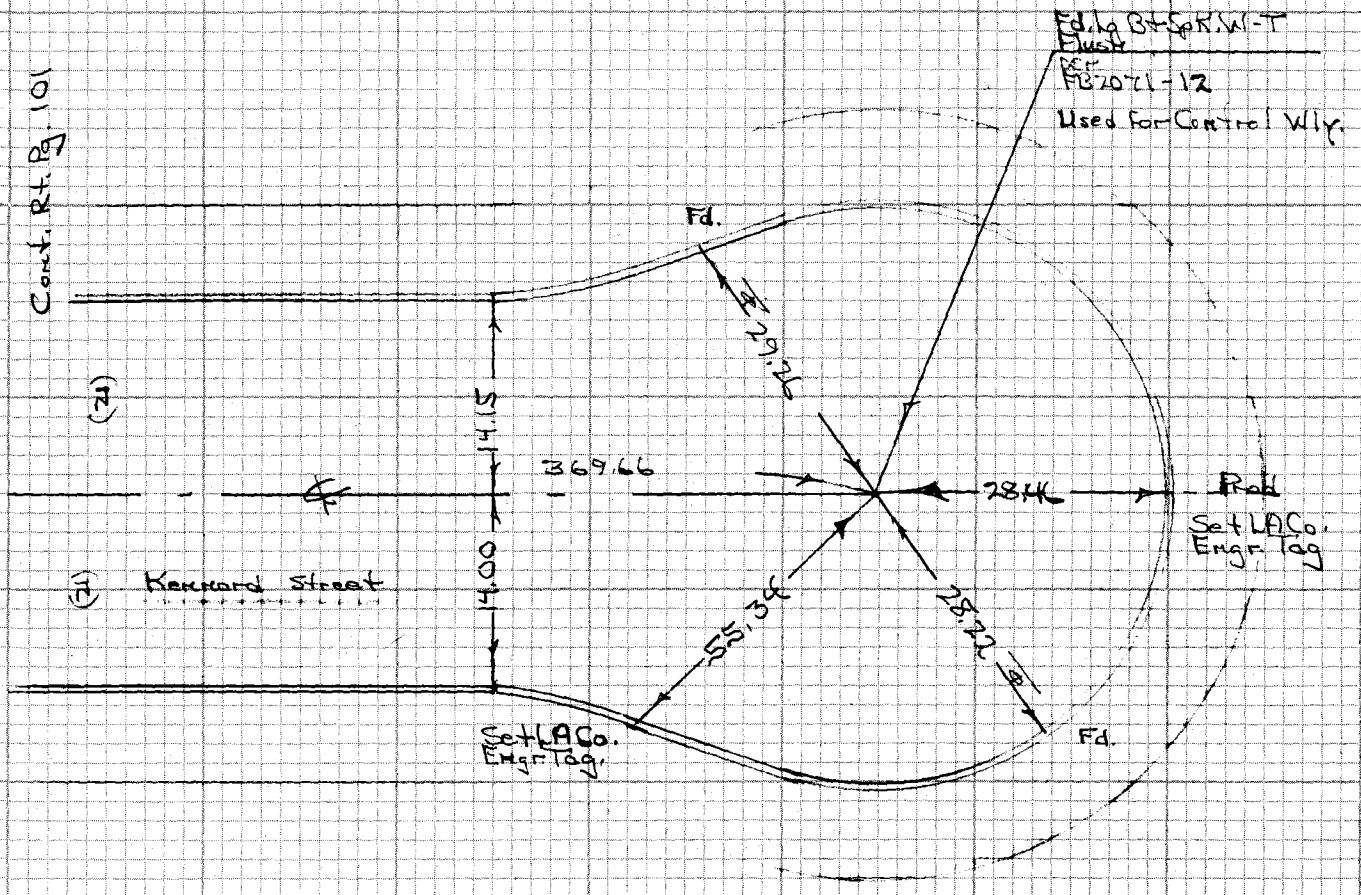

Above Fd. ties are lead & brass nails per PB 2071-12

CE 310
76F3095-4/73

PLEASE RETURN TO
LOS ANGELES COUNTY ENGINEER
403 LOS ANGELES COUNTY ENGINEERING BLDG.

Do not extend notes this side of this line

NOTE: ANY ADDITIONS OR CHANGES ON THIS SHEET MUST BE MADE OR CIRCLED IN RED INK WITH DATE AND NAME OF PERSON MAKING CHANGE

PWFB 1129 2040, 2041

Notes Ck'd by	Survey of Hacienda Area & Div. 2 F.B. ~~4352~~ PG. ~~103~~
Map No.	JN 0303.00 Tape 33 Std 84° °F
Office Work	Surveyed by HHSpriggs
Checked	Notes HHS Date 8-19-76
Date	Indexed G. D. BAILEY MAR 10 1978

1. 93-47-40
4. 15-10-10
6. 202-45-40
A. 93-47-36

323.65 level @ 70° = 323.62
247.53 " " 84° = 247.53
256.55 " " 84° = 256.55

Cont. Rot. Pg. 101

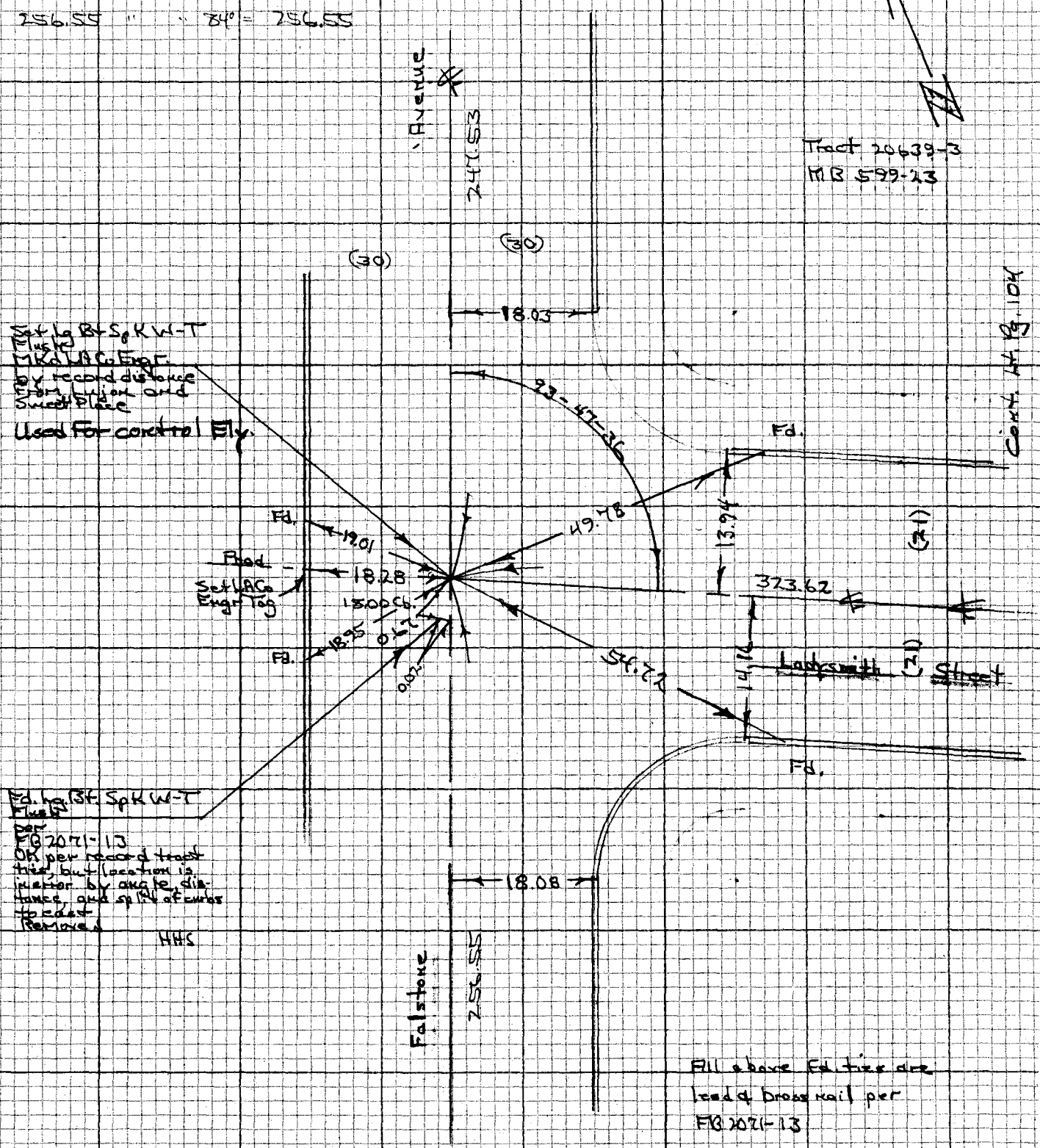

Cont. Top Pg. 105

NOTE: ANY ADDITIONS OR CHANGES ON THIS SHEET MUST BE MADE OR CIRCLED IN RED INK WITH DATE AND NAME OF PERSON MAKING CHANGE

W.S. 38, A-3

Do not extend notes this side of this line

PLEASE RETURN TO
LOS ANGELES COUNTY ENGINEER
403 LOS ANGELES COUNTY ENGINEERING BLDG.

099-297 A-7

CENTERLINE NOTES
CE 310
76F3095-4/73

PWFB 1129

F.B. ~~4352~~ PG. ~~104~~

2042

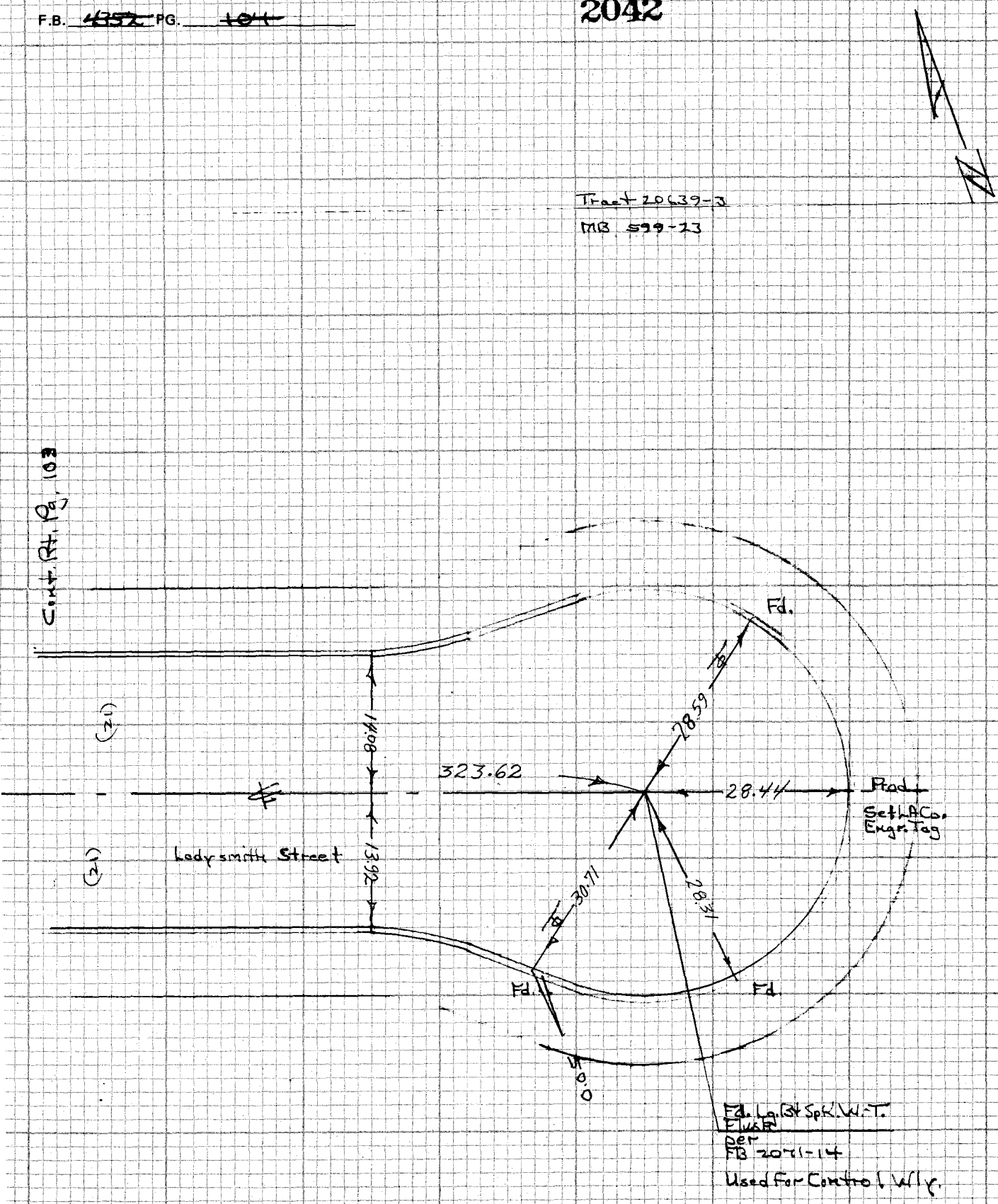

All above Fd. ties are lead & brass nails per FB 2071-14

CE 310
76F3095-4/73

PLEASE RETURN TO
LOS ANGELES COUNTY ENGINEER
403 LOS ANGELES COUNTY ENGINEERING BLDG.

Do not extend notes this side of this line

NOTE: ANY ADDITIONS OR CHANGES ON THIS SHEET MUST BE MADE OR CIRCLED IN RED INK WITH DATE AND NAME OF PERSON MAKING CHANGE

PWFB 1129 2043

Notes Ck'd by	Survey of Hacienda Area Div 2
Map No.	JN 030300 Tape 33 Std 84 °F
Office Work	Surveyed by H. H. Spriggs
Checked	Notes Date 8-19-76
Date	Indexed G. D. BAILEY MAR 10 1978

F.B. 4352 PG. 105

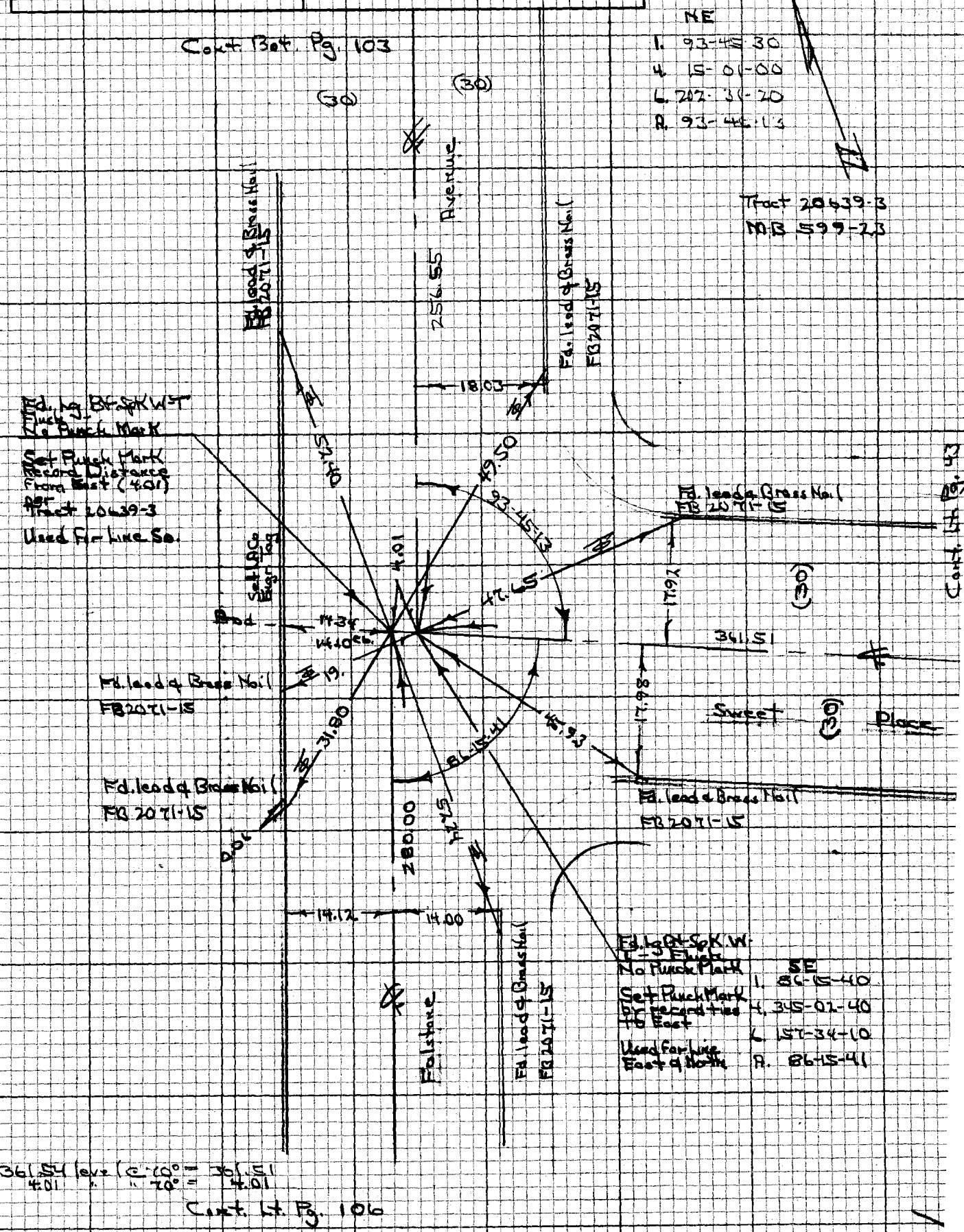

361.54 level @ 70° = 361.51
4.01 " " 70° = 4.01

Cont. Lt. Pg. 106

NOTE: ANY ADDITIONS OR CHANGES ON THIS SHEET MUST BE MADE OR CIRCLED IN RED INK WITH DATE AND NAME OF PERSON MAKING CHANGE

Do not extend notes this side of this line

WS 38 A-3

PLEASE RETURN TO
LOS ANGELES COUNTY ENGINEER
403 LOS ANGELES COUNTY ENGINEERING BLDG.

099-e97 A-1

CENTERLINE NOTES
CE 310
76F 3095-4/73

PWFB 1129

F.B. ~~4352~~ PG. ~~105~~

2044

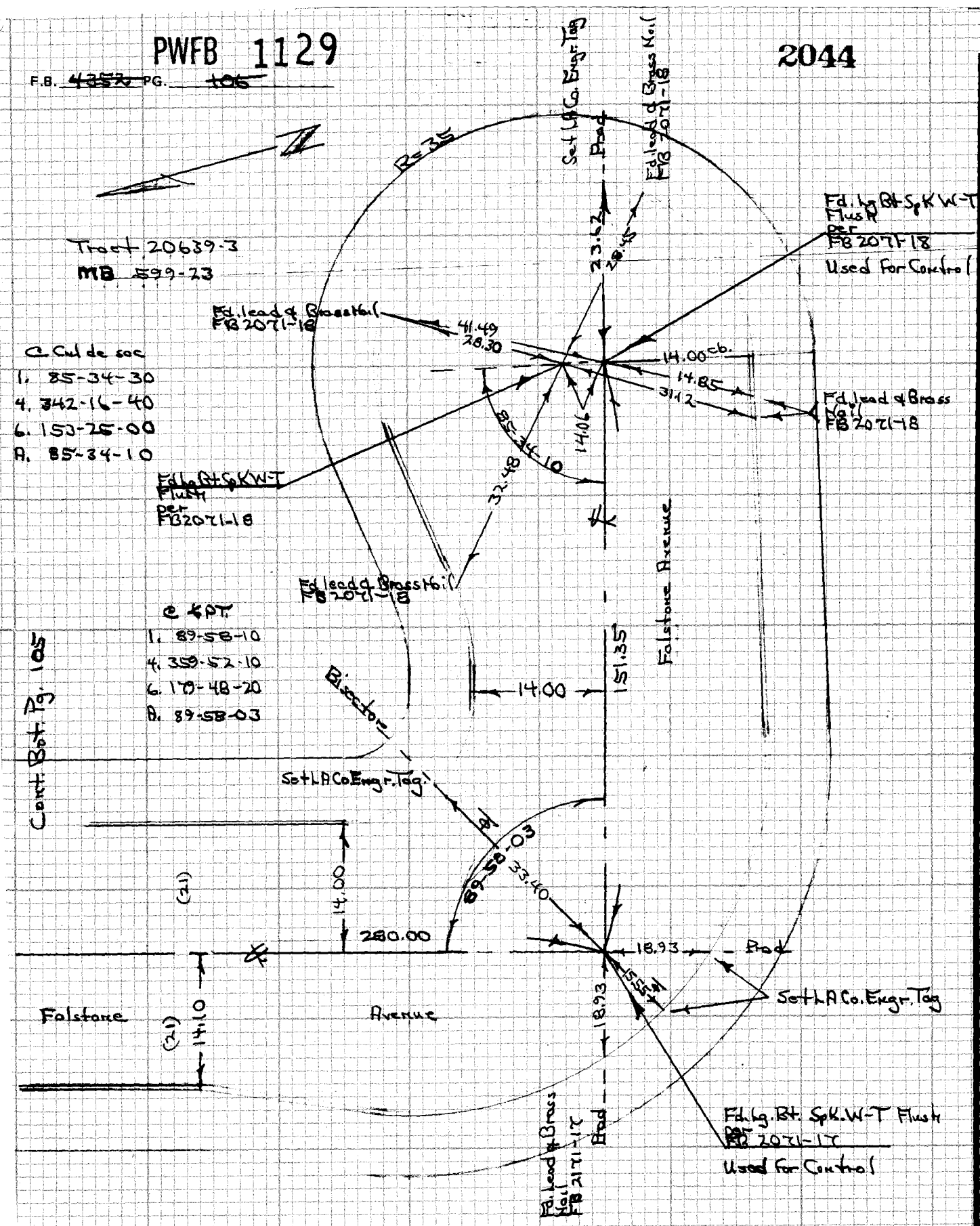

CE 310
76F 3095-4/73

PLEASE RETURN TO
LOS ANGELES COUNTY ENGINEER
403 LOS ANGELES COUNTY ENGINEERING BLDG.

Do not extend notes this side of this line

NOTE: ANY ADDITIONS OR CHANGES ON THIS SHEET MUST BE MADE OR CIRCLED IN RED INK WITH DATE AND NAME OF PERSON MAKING CHANGE

PWFB 1129

2045

Notes Ck'd by	Survey of Hacienda Area ℄ Div. 2
Map No.	JN 0303.00 Tape 0234 Std 68 °F
Office Work	Surveyed by HHSpriggs
Checked	Notes HHS Date 5-26-76
Date	Indexed G. D. BAILEY MAR 10 1978

F.B. 4352 PG. 107

172.00 level @ 78' = 172.01
154.00 " " 90° = 154.02

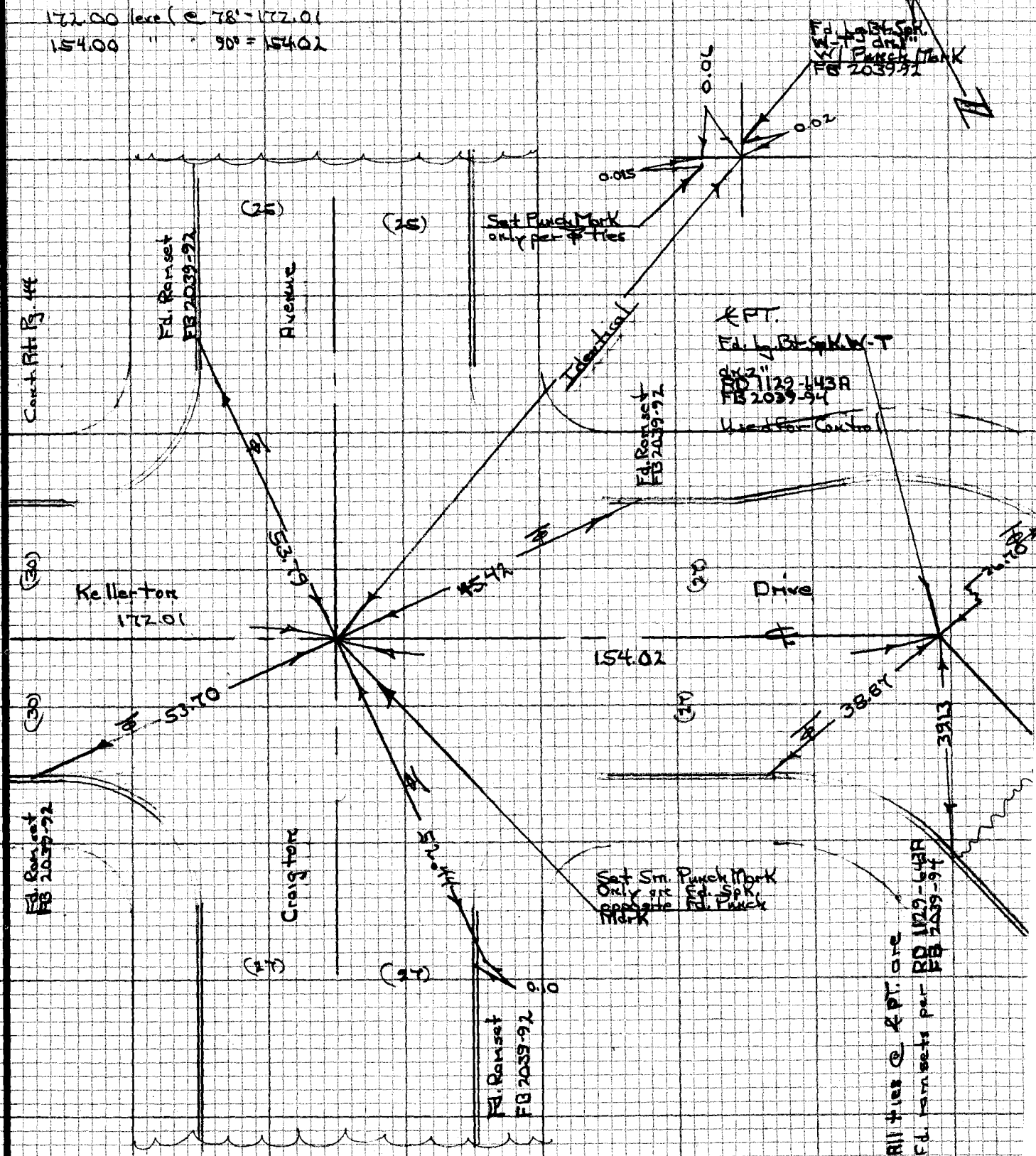

NOTE: ANY ADDITIONS OR CHANGES ON THIS SHEET MUST BE MADE OR CIRCLED IN RED INK WITH DATE AND NAME OF PERSON MAKING CHANGE

Do not extend notes this side of this line

W-538 A-3

PLEASE RETURN TO
LOS ANGELES COUNTY ENGINEER
403 LOS ANGELES COUNTY ENGINEERING BLDG.

099-297 A-1

CENTERLINE NOTES
CE 310
76F3095-4/73

F.B. 4352 PG. 108

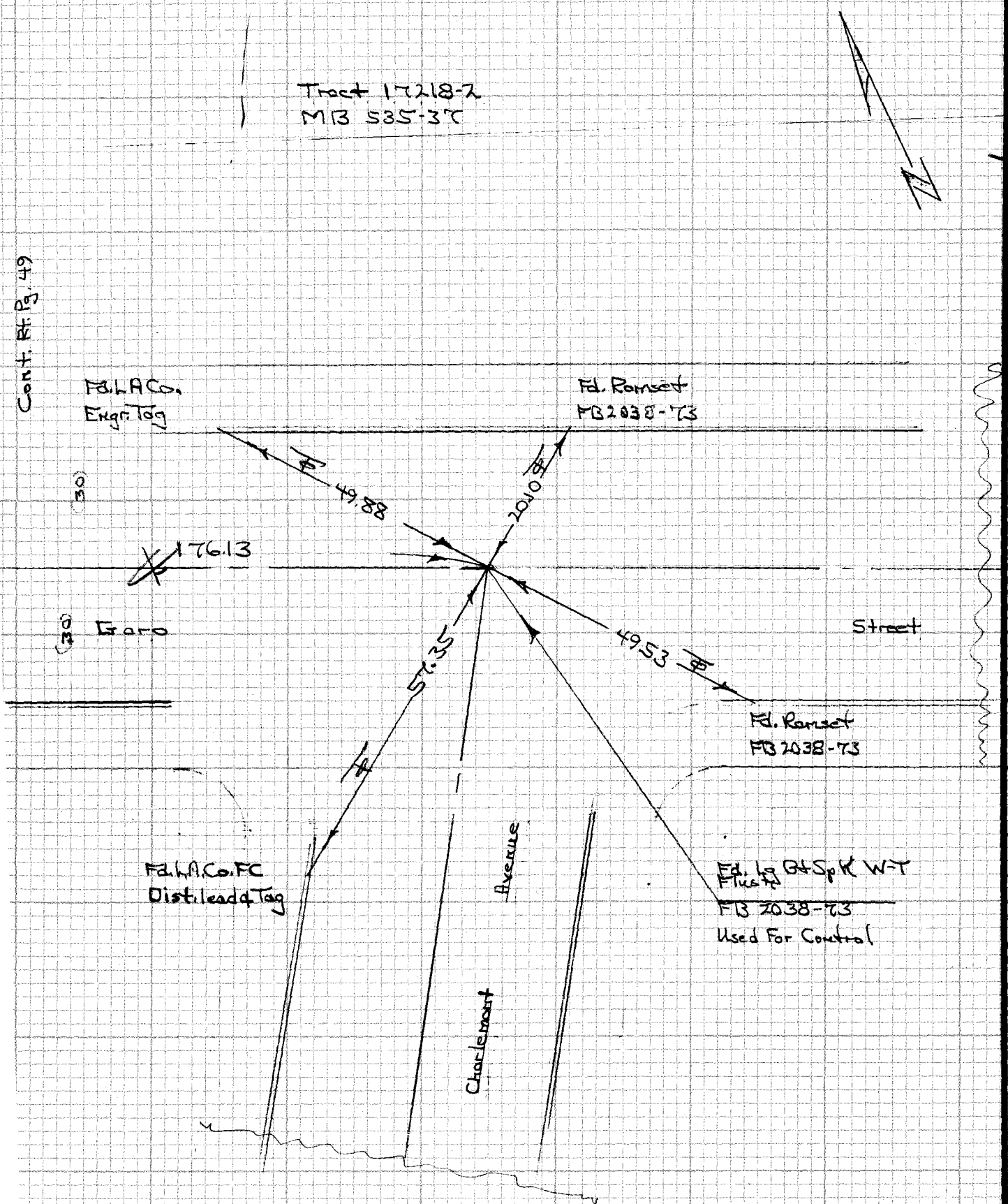

CE 310
76F3095

PLEASE RETURN TO
LOS ANGELES COUNTY ENGINEER
403 LOS ANGELES COUNTY ENGINEERING BLDG.

Do not extend notes this side of this line

NOTE: ANY ADDITIONS OR CHANGES ON THIS SHEET MUST BE MADE OR CIRCLED IN RED INK WITH DATE AND NAME OF PERSON MAKING CHANGE

114-297A-3

PWFB 1130 637

Notes Ck'd by	Survey of Hacienda Heights Div 2
Map No.	JN 030300 Tape 0234 Std 68 °F
Office Work	Surveyed by P.L. Beasley
Checked	Notes P.L. Beasley Date 6-18-76
Date	Indexed G. D. BAILEY MAR 10 1978

F.B. 4352 PG. 33

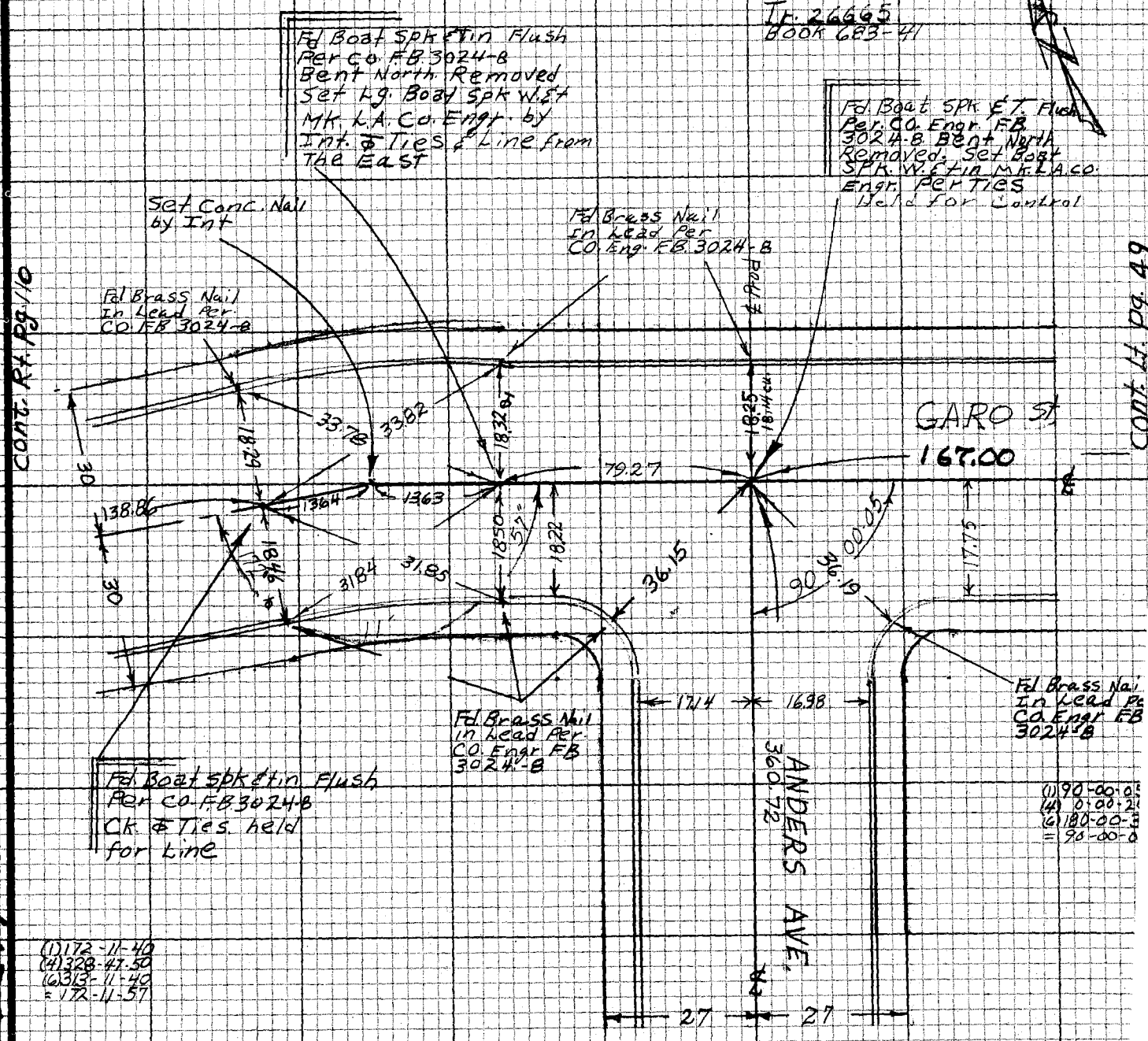

cont. top pg. 114

NOTE: ANY ADDITIONS OR CHANGES ON THIS SHEET MUST BE MADE OR CIRCLED IN RED INK WITH DATE AND NAME OF PERSON MAKING CHANGE

Do not extend notes this side of this line

PLEASE RETURN TO
LOS ANGELES COUNTY ENGINEER
403 LOS ANGELES COUNTY ENGINEERING BLDG.

114-297 A-3

CENTERLINE NOTES
CE 310
76F3095-4/73

PWFB 1130

638

F.B. ~~4352~~ PG. ~~110~~

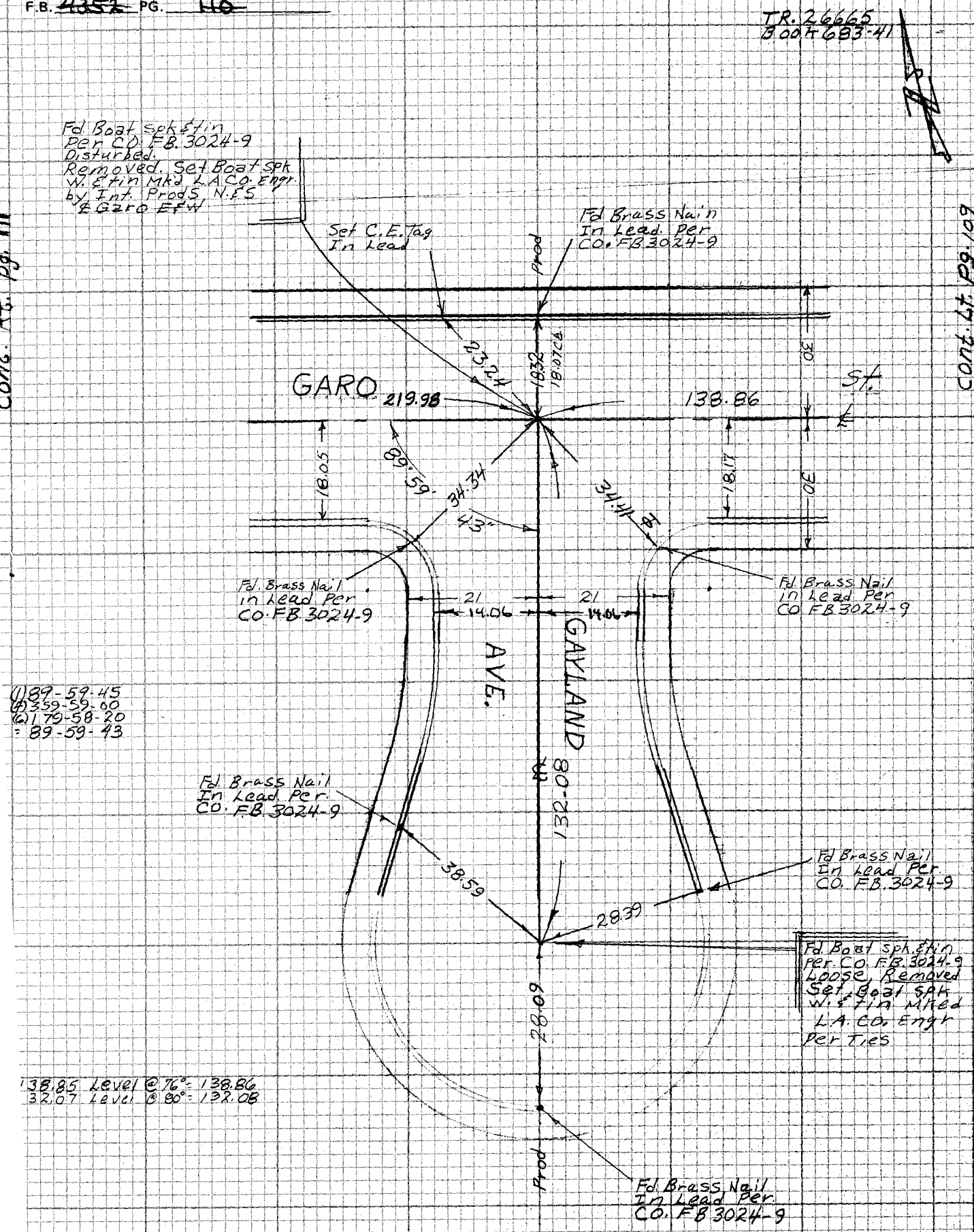

(1) 89-59-45
(4) 359-59-00
(6) 179-58-20
= 89-59-43

138.85 Level @ 76° = 138.86
132.07 Level @ 80° = 132.08

CE 310
76F3095-4/73

PLEASE RETURN TO
LOS ANGELES COUNTY ENGINEER
403 LOS ANGELES COUNTY ENGINEERING BLDG.

Do not extend notes this side of this line

NOTE: ANY ADDITIONS OR CHANGES ON THIS SHEET MUST BE MADE OR CIRCLED IN RED INK WITH DATE AND NAME OF PERSON MAKING CHANGE

114-297 A-3

Cont. Lt. pg. 109

W.S. 38 A-3

PWFB 1129

2046

Notes Ck'd by	Survey of Hacienda Area & Div #2
Map No.	JN 030300 Tape 0234 Std 68 °F
Office Work	Surveyed by P.L. Beasley
Checked	Notes P.L. Beasley Date 6-17-76
Date	Indexed G. D. BAILEY MAR 1 0 1978

F.B. ~~4352~~ PG. ~~111~~

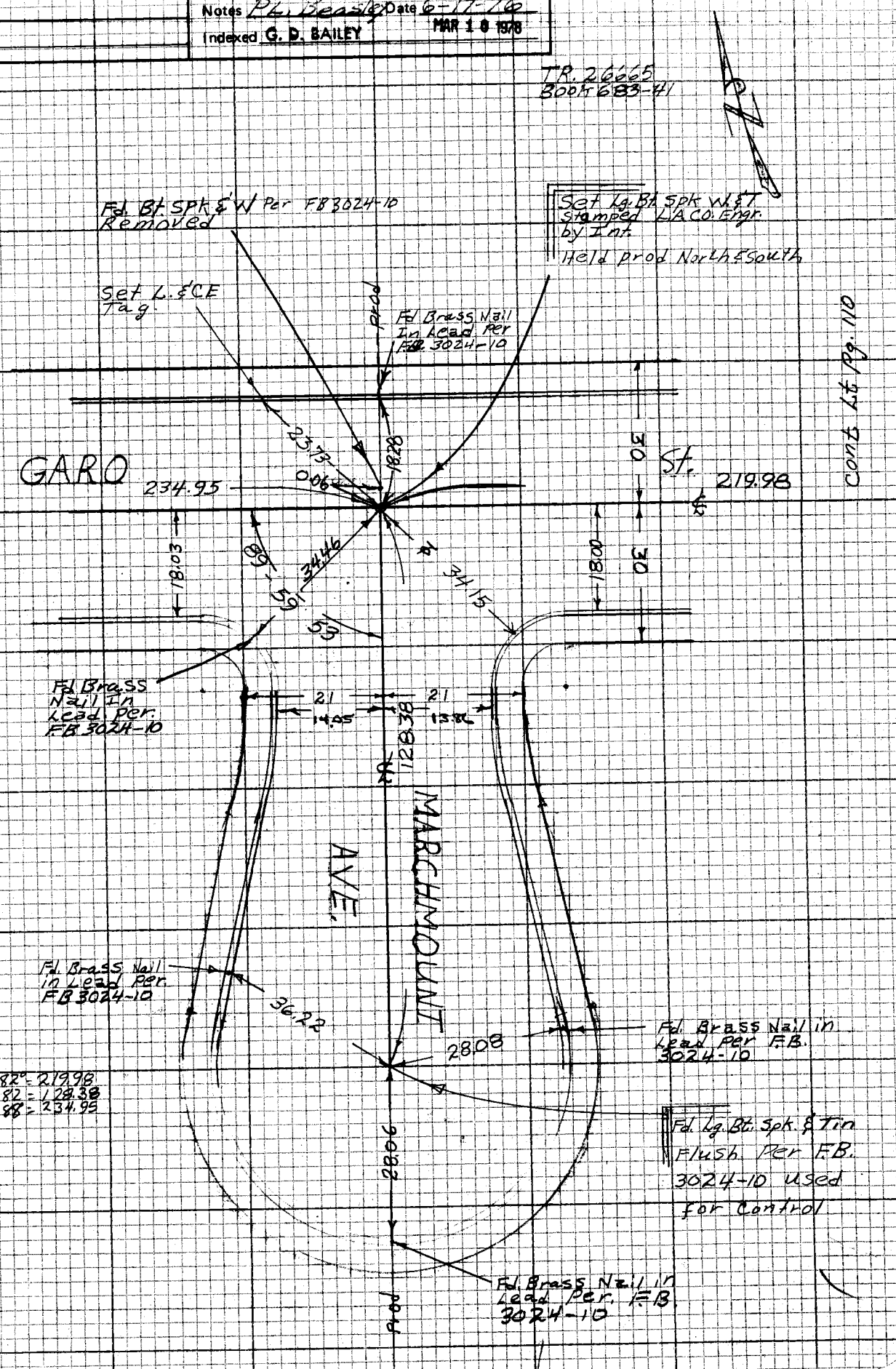

NOTE: ANY ADDITIONS OR CHANGES ON THIS SHEET MUST BE MADE OR CIRCLED IN RED INK WITH DATE AND NAME OF PERSON MAKING CHANGE

Do not extend notes this side of this line

PLEASE RETURN TO
LOS ANGELES COUNTY ENGINEER
403 LOS ANGELES COUNTY ENGINEERING BLDG.

CENTERLINE NOTES
CE 310
76F 3095-4/73

114-297 A-3

4.5.3 A-3

PWFB 1129

F.B. ~~4352~~ PG. ~~112~~

2047

TR. 26665
Book 683-41

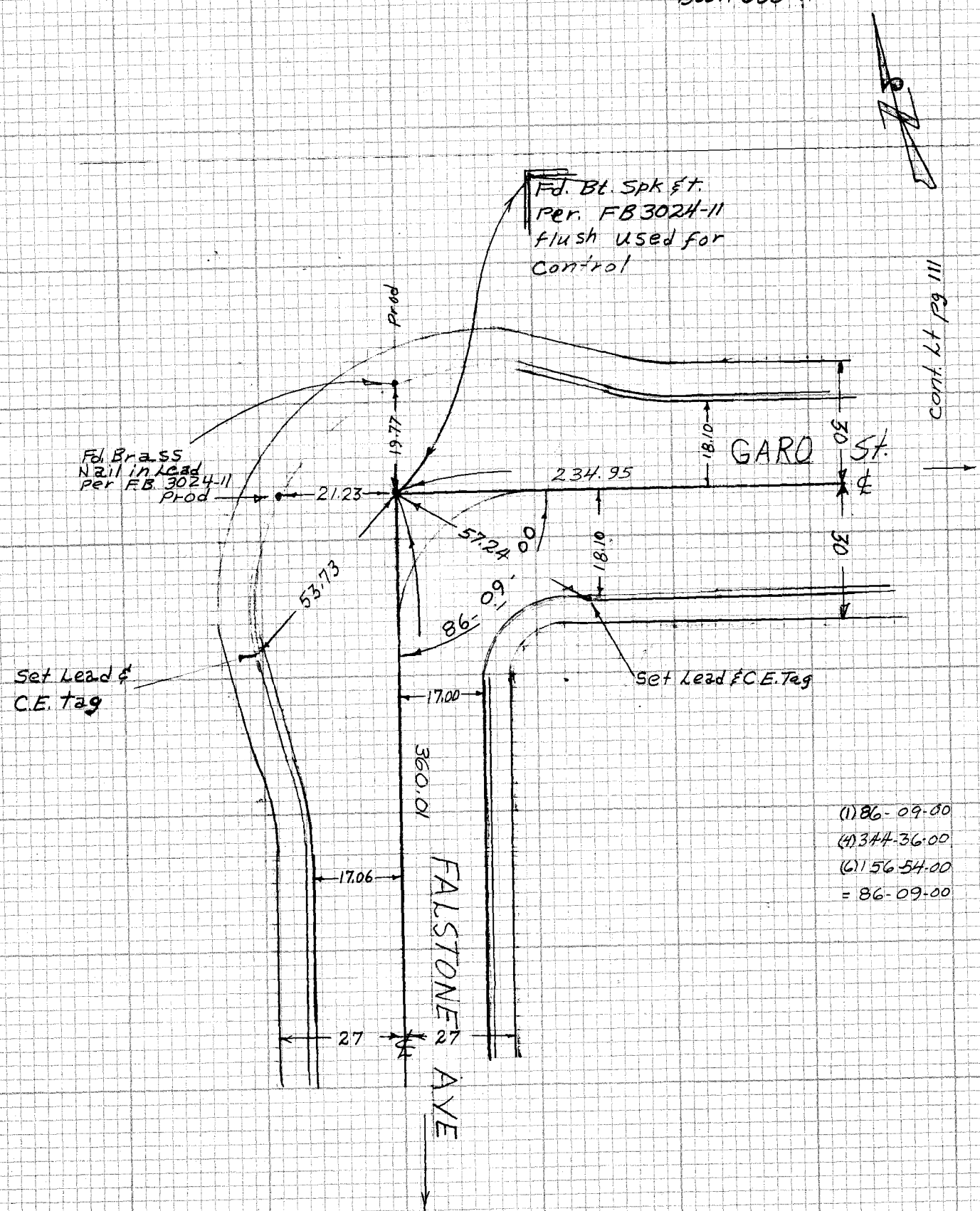

(1) 86-09-00
(4) 344-36-00
(6) 156-54-00
= 86-09-00

359.96 Level @ 88° = 360.01

cont Top pg. 113

CE 310
76F3095-4/73

PLEASE RETURN TO
LOS ANGELES COUNTY ENGINEER
403 LOS ANGELES COUNTY ENGINEERING BLDG.

Do not extend notes this side of this line

NOTE: ANY ADDITIONS OR CHANGES ON THIS SHEET MUST BE MADE OR CIRCLED IN RED INK WITH DATE AND NAME OF PERSON MAKING CHANGE

PWFB 1129

2048

Notes Ck'd by	Survey of Hacienda Heights Div #2
Map No.	JN030300 Tape 0234 Std 63 °F
Office Work	Surveyed by P.L. Beasley
Checked	Notes P.L.B. Date 6-16-76
Date	Indexed G. D. BAILEY MAR 10 1978

F.B. 4352 PG. 113

TR. 26665
Book 683-41

Cont Btm Pg 112

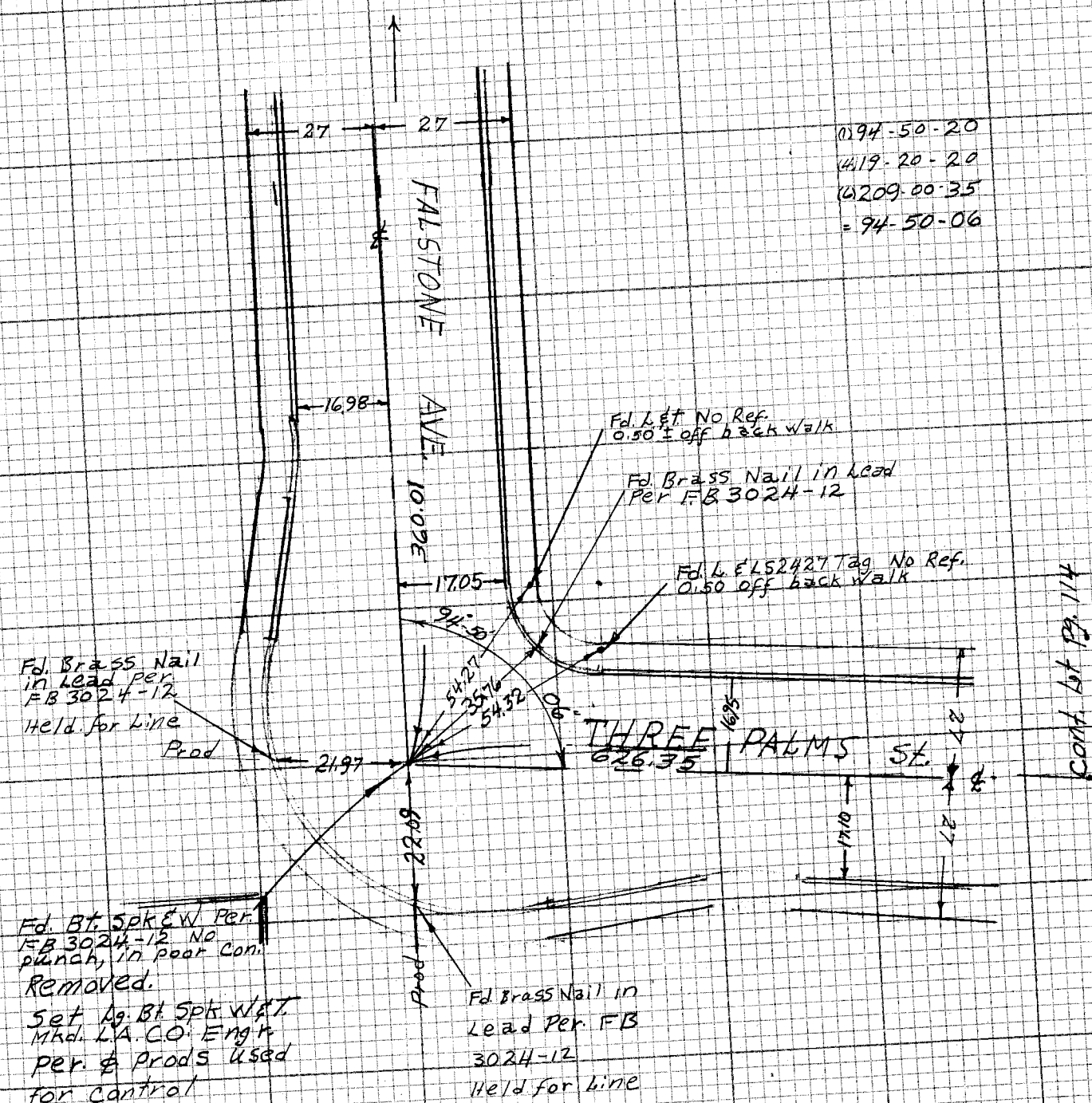

(1) 94-50-20
(4) 19-20-20
(6) 209-00-35
= 94-50-06

Cont. Lt Pg. 114

626.27 Level @ 88°: 626.35

NOTE: ANY ADDITIONS OR CHANGES ON THIS SHEET MUST BE MADE OR CIRCLED IN RED INK WITH DATE AND NAME OF PERSON MAKING CHANGE

Do not extend notes this side of this line

PLEASE RETURN TO
LOS ANGELES COUNTY ENGINEER
403 LOS ANGELES COUNTY ENGINEERING BLDG.

CENTERLINE NOTES
CE 310
76F3095-4/73

F.B. 4352 PG. 114

TR. 26665
Book 683-41

Cont Bot. Pg 109

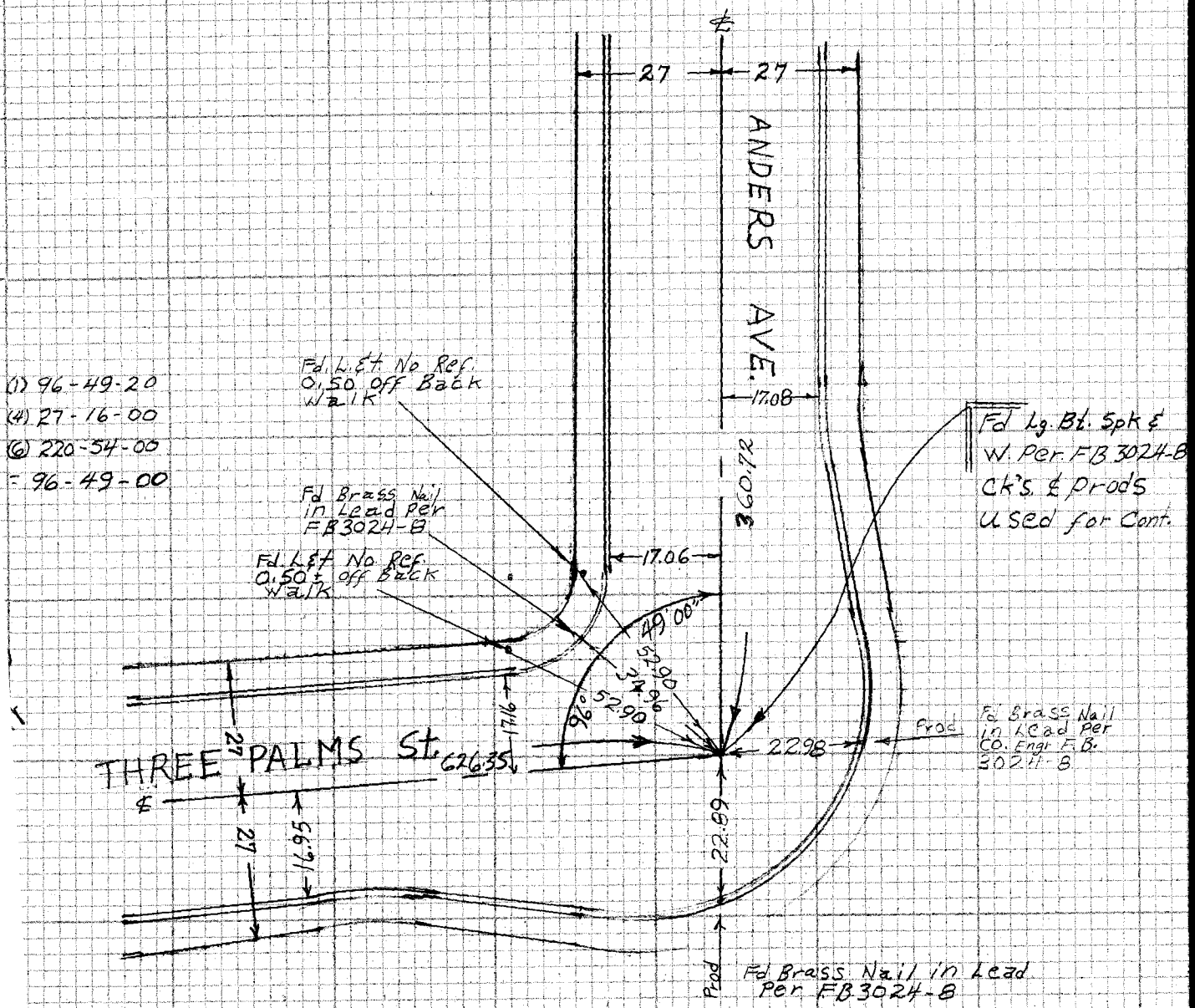

(1) 96-49-20
(4) 27-16-00
(6) 220-54-00
= 96-49-00

CE 310
76F3095

PLEASE RETURN TO
LOS ANGELES COUNTY ENGINEER
403 LOS ANGELES COUNTY ENGINEERING BLDG.

Do not extend notes this side of this line

NOTE: ANY ADDITIONS OR CHANGES ON THIS SHEET MUST BE MADE OR CIRCLED IN RED INK WITH DATE AND NAME OF PERSON MAKING CHANGE

75-384-3

75-2974-38 09-29-77 A-1

PWFB 1129

2049

Notes Ck'd by	Survey of Hacienda Area & Div. 2 F.B. ~~4352~~ PG. ~~117~~
Map No.	JN 0303.00 Tape 33 Std 84 °F
Office Work	Surveyed by HHSpriggs
Checked	Notes HHS Date 7-21-76
Date	Indexed G. D. BAILEY MAR 10 1978

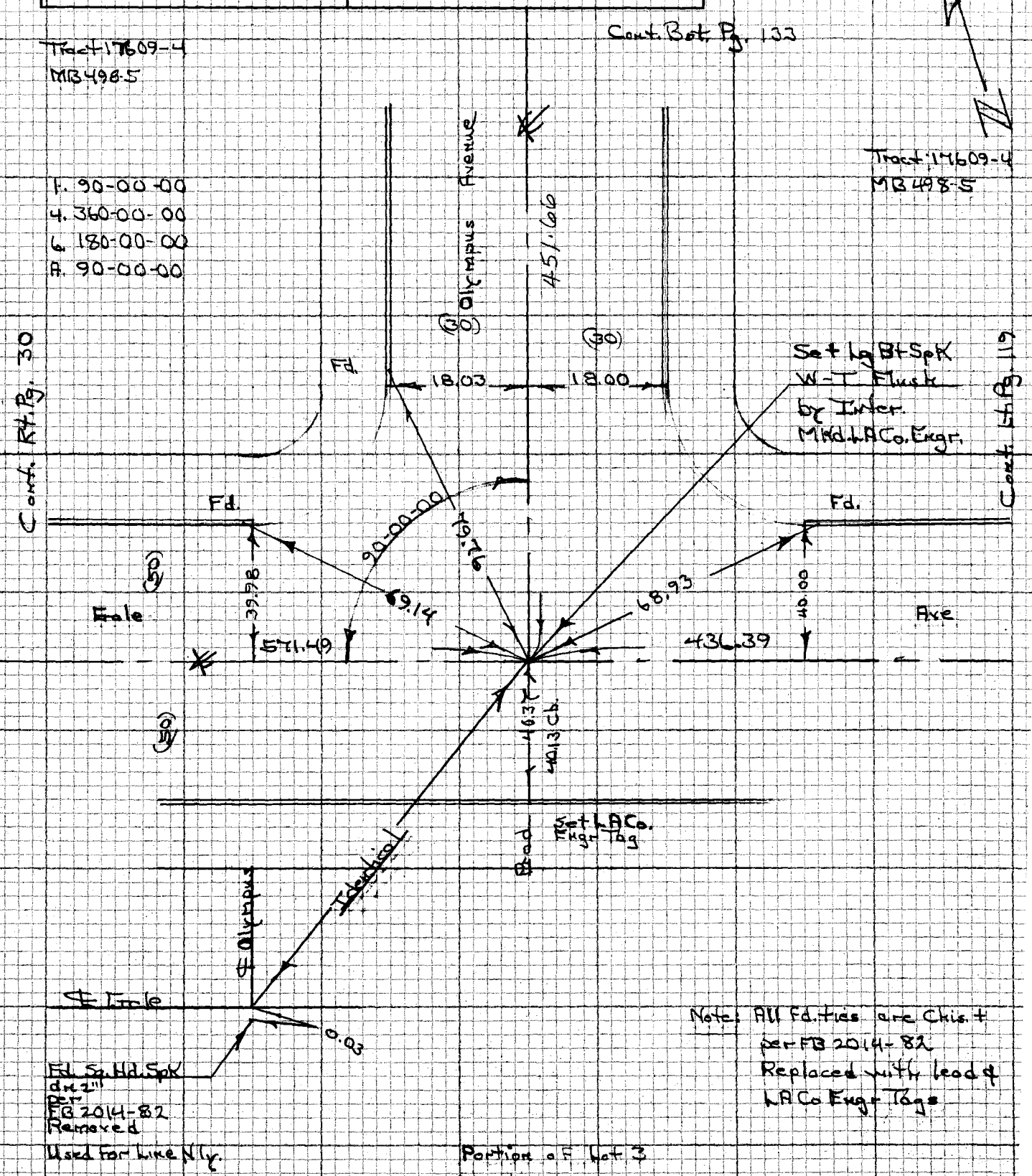

Note: All Fd. ties are Chis. + per FB 2014-82 Replaced with lead & LACo Engr Tags

Portion of Lot 3
Tract 1363
MB 18-99

436.40 level @ 80° = 436.39
571.50 " " 80° = 571.49

NOTE: ANY ADDITIONS OR CHANGES ON THIS SHEET MUST BE MADE OR CIRCLED IN RED INK WITH DATE AND NAME OF PERSON MAKING CHANGE

Do not extend notes this side of this line

PLEASE RETURN TO
LOS ANGELES COUNTY ENGINEER
403 LOS ANGELES COUNTY ENGINEERING BLDG.

114-297 A-3

CENTERLINE NOTES
CE 310
76F3095-4/73

PWFB 1130

641

F.B. 4352 PG. 118

Note: All Fd. Ties are Chis't per FB 2021-45 Replaced with lead & LACo Engr. Tags

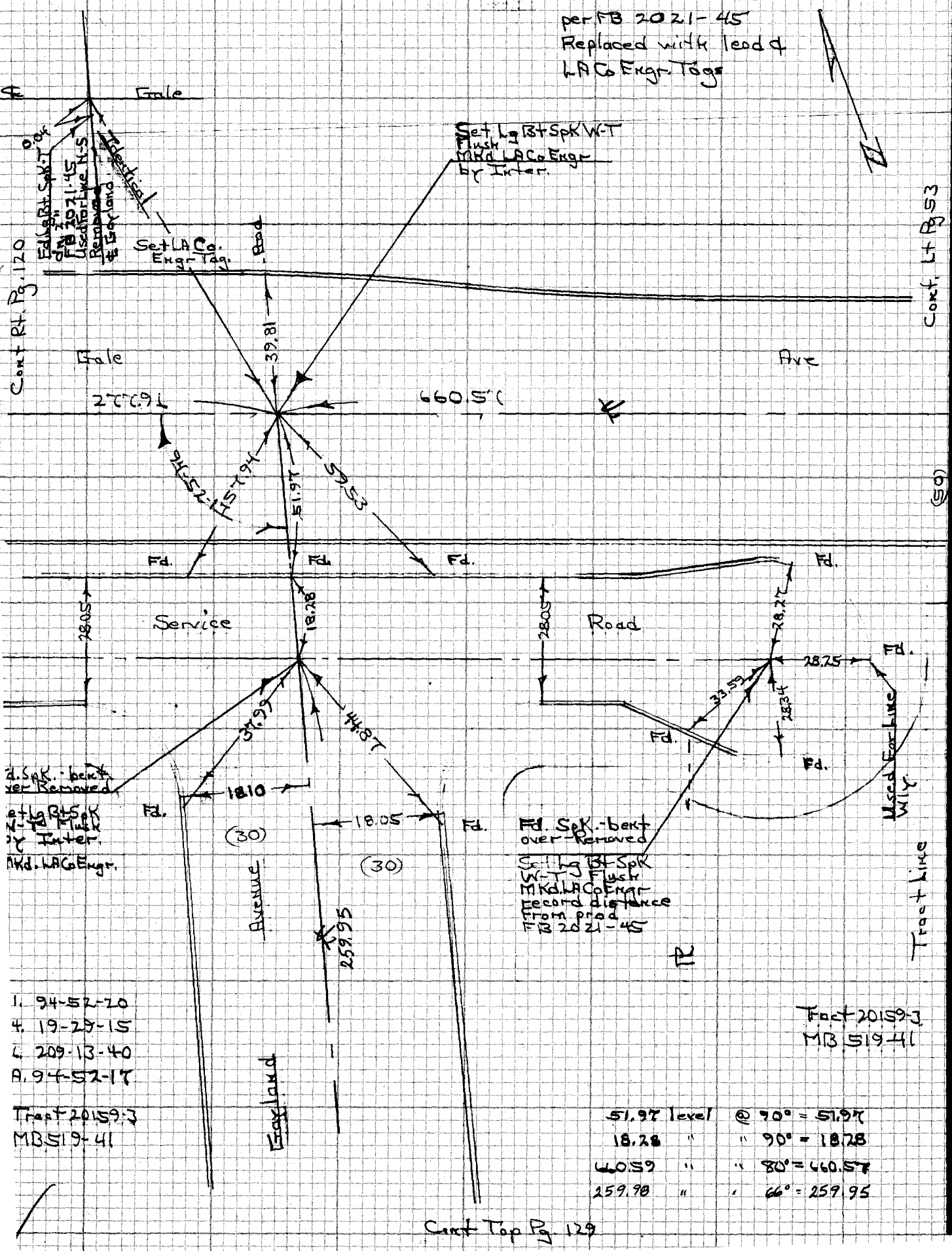

1. 94-52-20
4. 19-29-15
L. 209-13-40
A. 94-52-17

Tract 20159-J
MB 519-41

51.97 level @ 90° = 51.97
18.28 " = 90° = 18.28
460.59 " = 80° = 460.57
259.98 " = 66° = 259.95

Tract 20159-J
MB 519-41

CE 310
76F3095-4/73

PLEASE RETURN TO
LOS ANGELES COUNTY ENGINEER
403 LOS ANGELES COUNTY ENGINEERING BLDG.

Do not write notes this side of this line

NOTE: ANY ADDITIONS OR CHANGES ON THIS SHEET MUST BE MADE OR CIRCLED IN RED INK WITH DATE AND NAME OF PERSON MAKING CHANGE

W 5394-2

114-2974-3

PWFB 1130

642

Notes Ck'd by	Survey of Hacienda Area & Div. 2 F.B. 4352 PG. 119
Map No.	JN 0303.00 Tape 33 Std 84 °F
Office Work	Surveyed by H H Spriggs
Checked	Notes HHS Date 7-20-76
Date	Indexed G. D. BAILEY MAR 1 0 1979

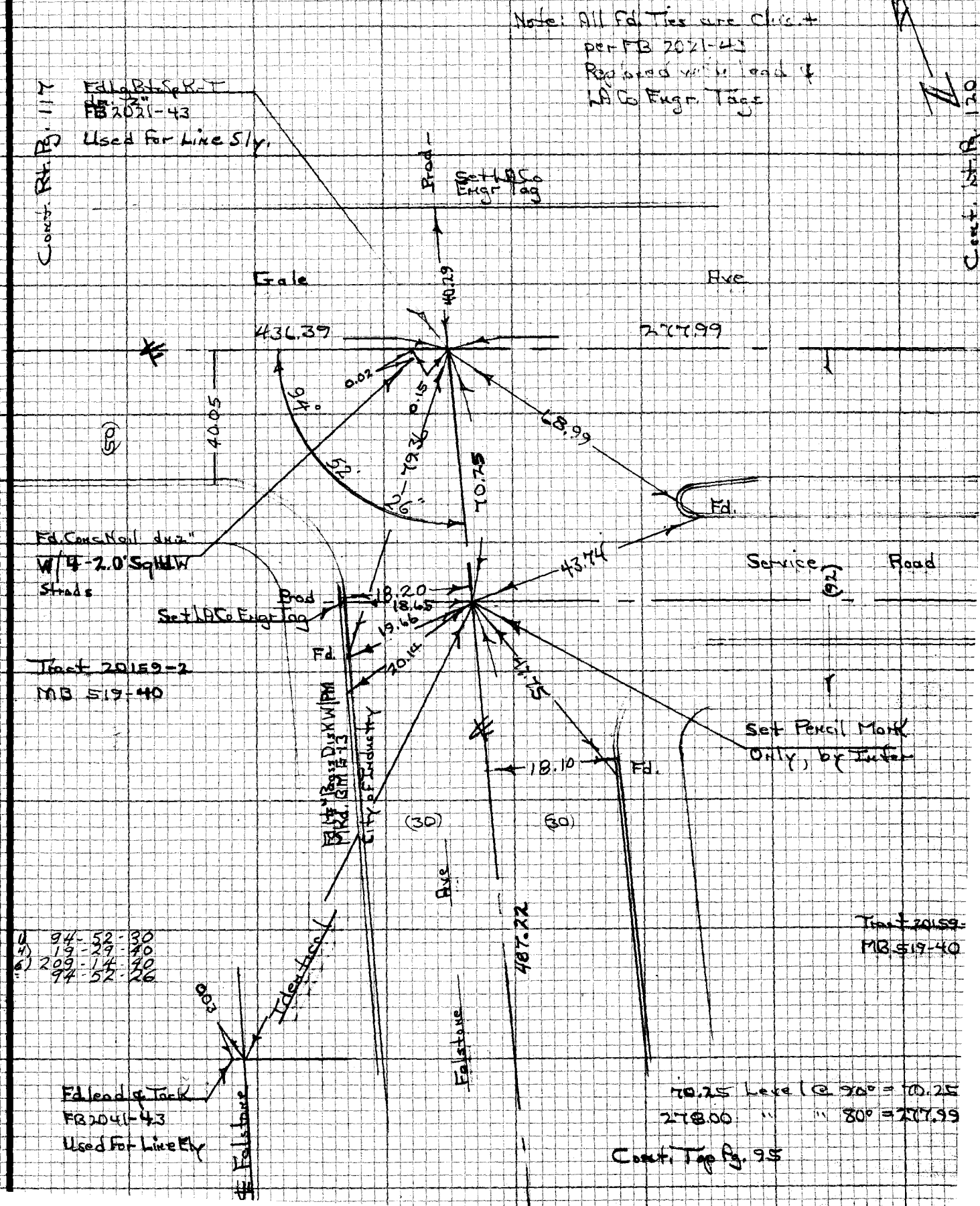

NOTE: ANY ADDITIONS OR CHANGES ON THIS SHEET MUST BE MADE OR CIRCLED IN RED INK WITH DATE AND NAME OF PERSON MAKING CHANGE

W.S. 3 & 4-3

Do not extend notes this side of this line

PLEASE RETURN TO
LOS ANGELES COUNTY ENGINEER
403 LOS ANGELES COUNTY ENGINEERING BLDG.

114-297 A-3

CENTERLINE NOTES
CE 310
76F 3095-4/73

PWFB 1130

643

F.B. ~~4352~~ PG. ~~120~~

Note: All Fd. Ties are Chis. + per FB 2021-43 Replaced with lead & LACo.Engr. Tags

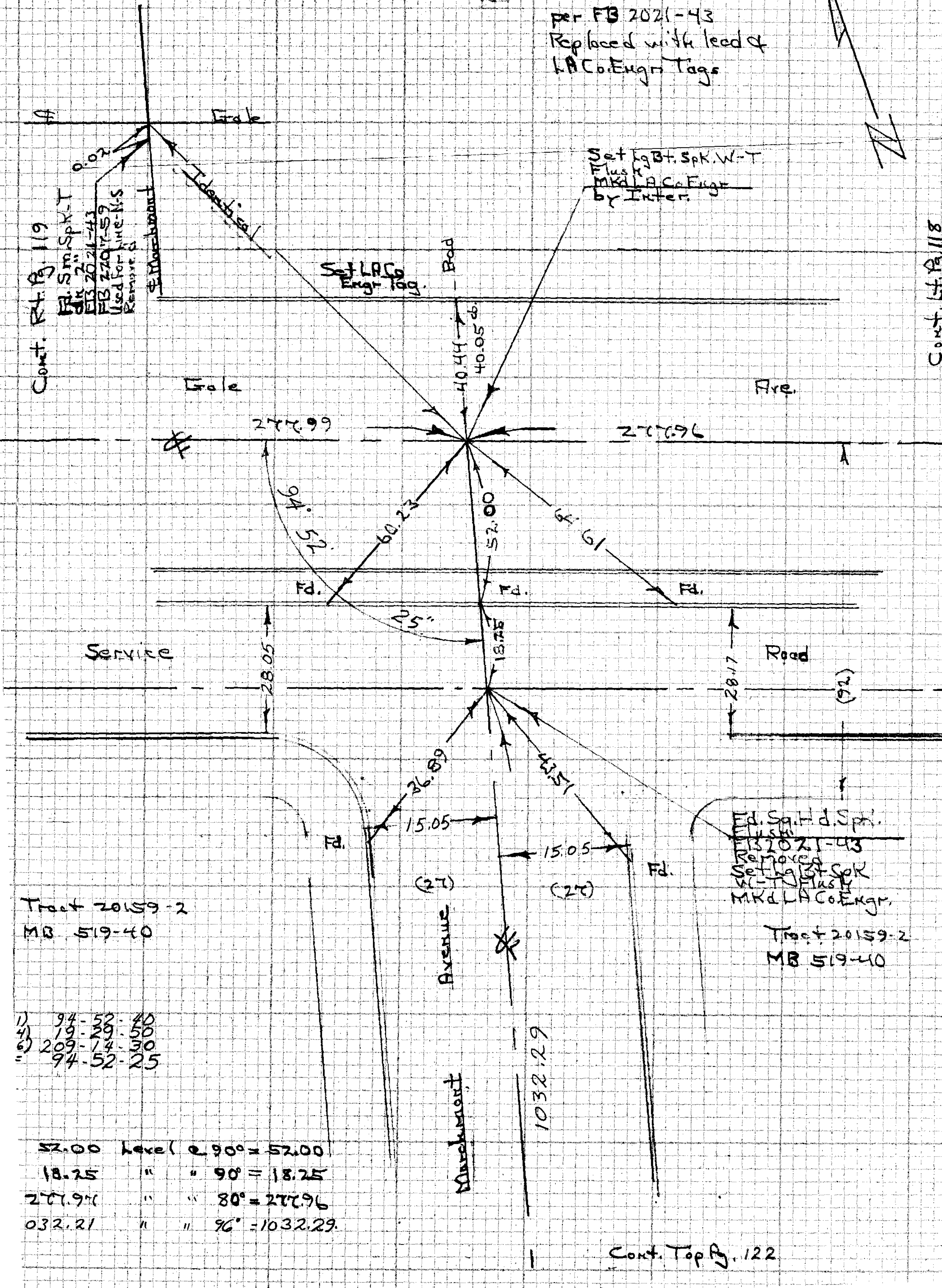

1) 94-52-40
4) 19-29-50
6) 209-14-30
" 94-52-25

52.00 Level @ 90° = 52.00
18.25 " " 90° = 18.25
277.96 " " 80° = 277.96
032.21 " " 96° = 1032.29

Cont. Top Pg. 122

Cont. Lt. Pg. 118

WP 38/A-3

114-297A-3

CE 310
76F3095-4/73
PLEASE RETURN TO
LOS ANGELES COUNTY ENGINEER
403 LOS ANGELES COUNTY ENGINEERING BLDG.
Do not extend notes this side of this line
NOTE: ANY ADDITIONS OR CHANGES ON THIS SHEET MUST BE MADE OR CIRCLED IN RED INK WITH DATE AND NAME OF PERSON MAKING CHANGE

PWFB 1129 2050, 2051

Notes Ck'd by	Survey of Hacienda Area & Div #2
Map No.	JN 030300 Tape 33 Std 84 °F
Office Work	Surveyed by P-Beasley
Checked	Notes P-Beasley Date 6-22-76
Date	Indexed G. D. BAILEY MAR 10 1978

F.B. ~~4352~~ PG. ~~121~~

Cont. Btm Pg. 95

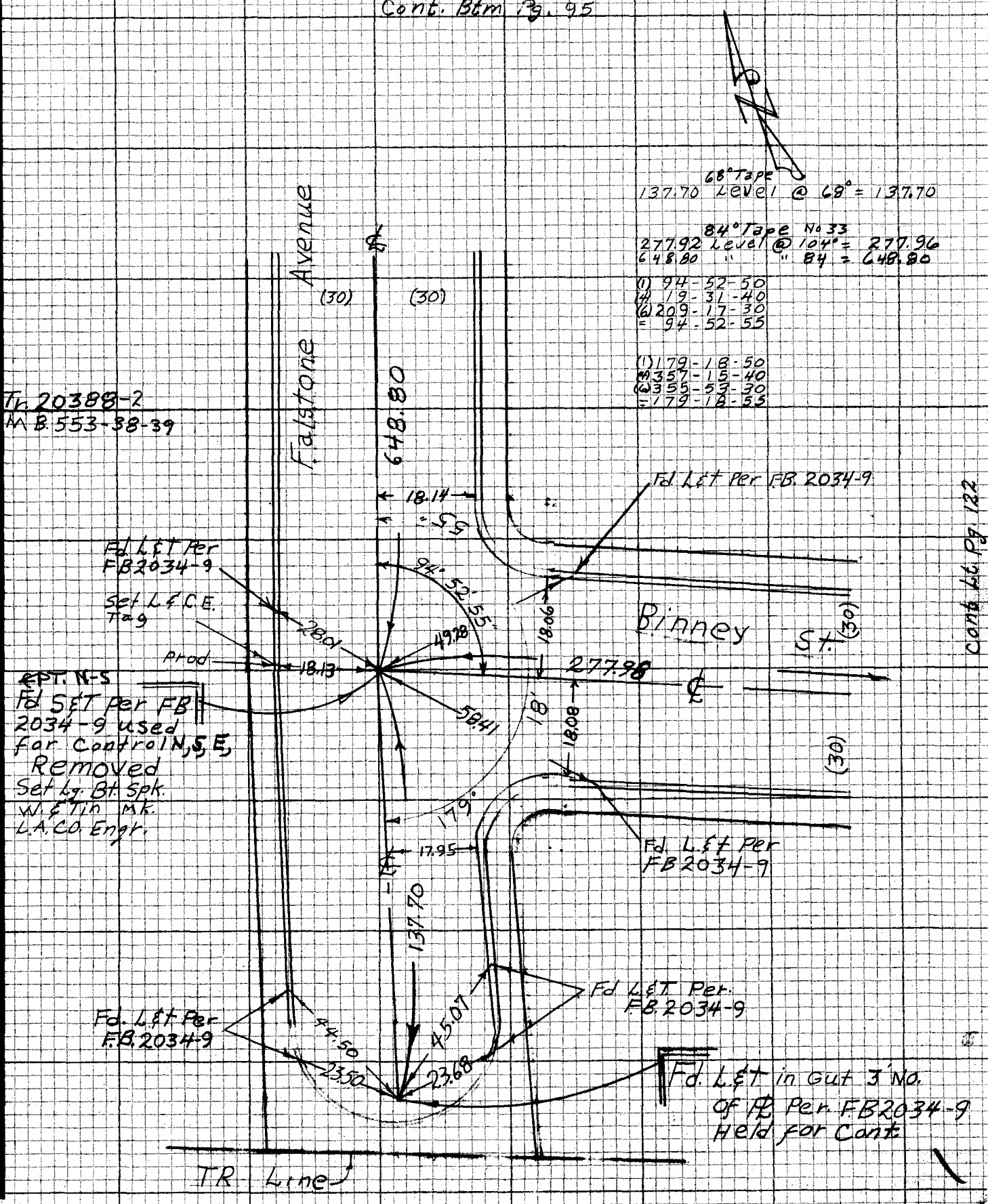

Cont. Lt. Pg. 122

NOTE: ANY ADDITIONS OR CHANGES ON THIS SHEET MUST BE MADE OR CIRCLED IN RED INK WITH DATE AND NAME OF PERSON MAKING CHANGE

Do not extend notes this side of this line

WS38 A-3

PLEASE RETURN TO LOS ANGELES COUNTY ENGINEER 403 LOS ANGELES COUNTY ENGINEERING BLDG.

114-2974-3

CENTERLINE NOTES CE 310 76F3095-4/73

F.B. 4352 PG. 122

Cont. Btm. pg 120

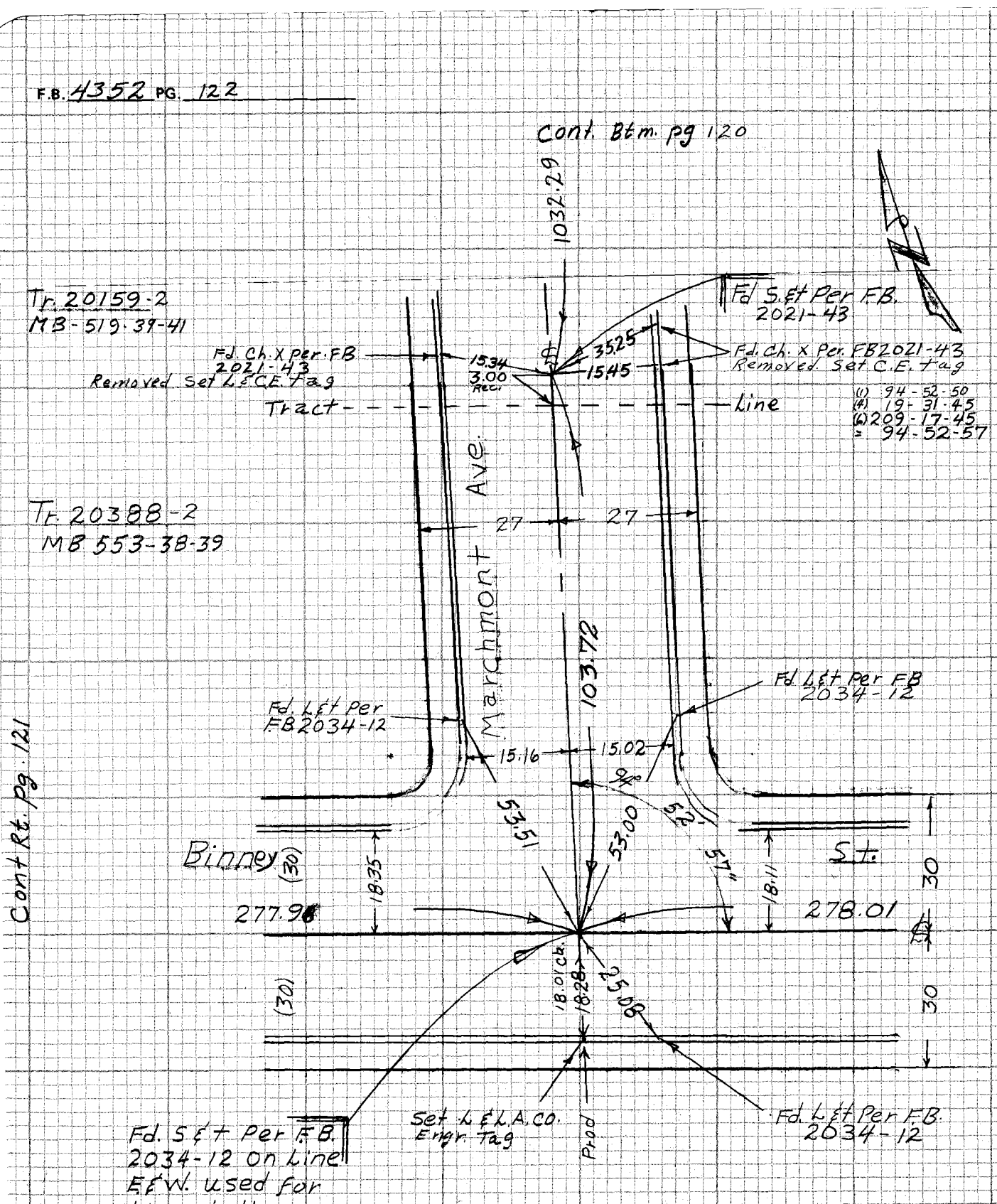

Cont. Rt. pg. 121

Fd. S&T per F.B. 2034-12 on Line E&W. used for Line North. Removed Set Lg Boat Spk W. & T. Mkd. L.A. Co. Engr.

Tape #33 Std. @ 84°

103.71 Level @ 96° = 103.72
277.94 " " 104° = 277.98
277.97 " " " = 278.01

CE 310
76F3095-4/73

PLEASE RETURN TO
LOS ANGELES COUNTY ENGINEER
403 LOS ANGELES COUNTY ENGINEERING BLDG.

Do not extend notes this side of this line

NOTE: ANY ADDITIONS OR CHANGES ON THIS SHEET MUST BE MADE OR CIRCLED IN RED INK WITH DATE AND NAME OF PERSON MAKING CHANGE

W 53 A-3

114-29-4-3

PWFB 1130 645

Notes Ck'd by	Survey of Hacienda Trez & Div #2 F.B. 4352 PG. 123
Map No.	JN 030300 Tape 33 Std 84 °F
Office Work	Surveyed by P. Beazley
Checked	Notes P. Beazley Date 6-23-76
Date	Indexed G. D. BAILEY MAR 10 1978

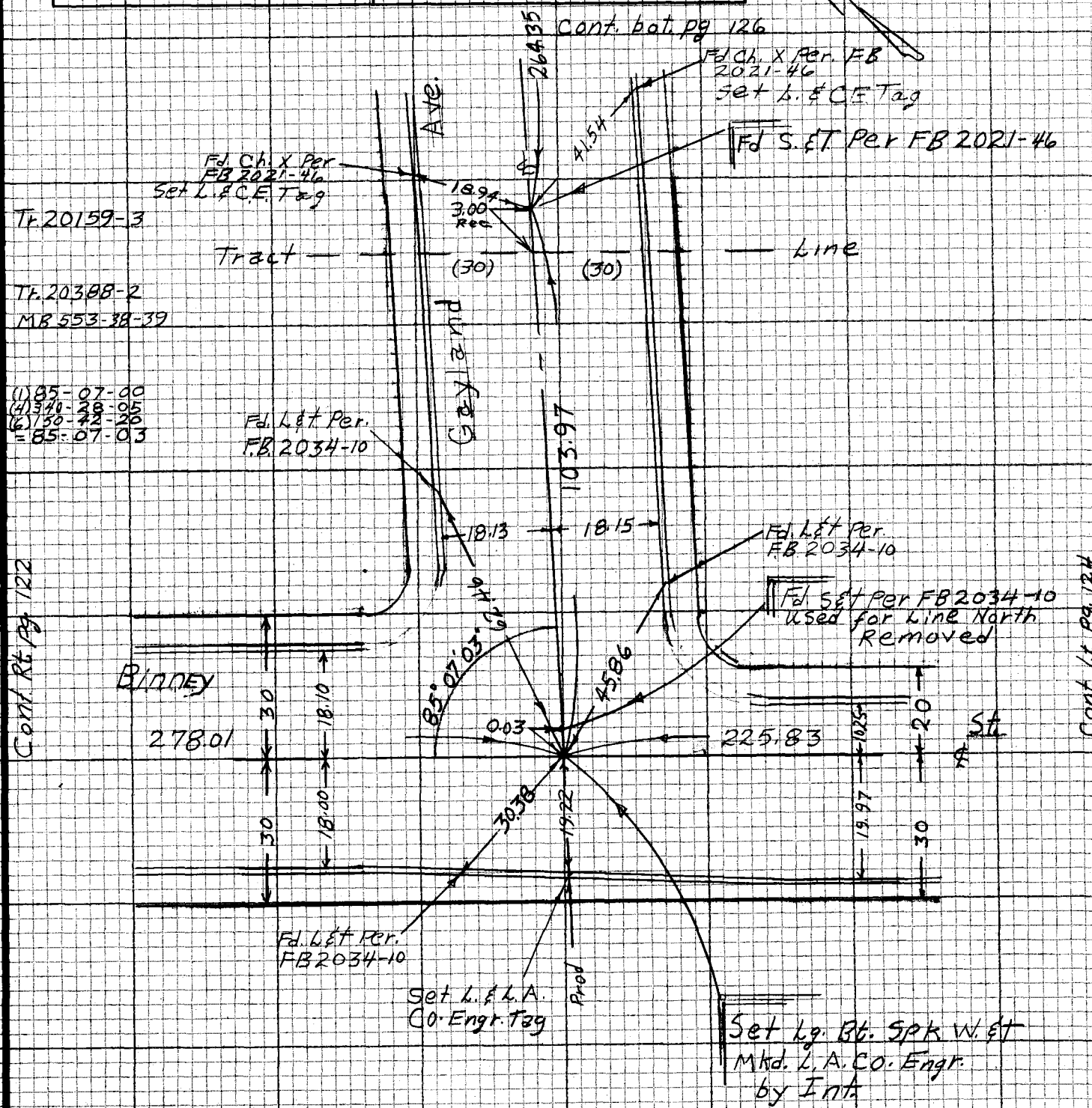

103.96 Level @ 96° = 103.97
225.80 Level @ 104° = 225.83

NOTE: ANY ADDITIONS OR CHANGES ON THIS SHEET MUST BE MADE OR CIRCLED IN RED INK WITH DATE AND NAME OF PERSON MAKING CHANGE

38 A-3

Do not extend notes this side of this line

PLEASE RETURN TO
LOS ANGELES COUNTY ENGINEER
403 LOS ANGELES COUNTY ENGINEERING BLDG.

114-297, A-3

CENTERLINE NOTES
CE 310
76F3095-4/73

PWFB 1130

F.B. ~~4352~~ PG. ~~124~~

646

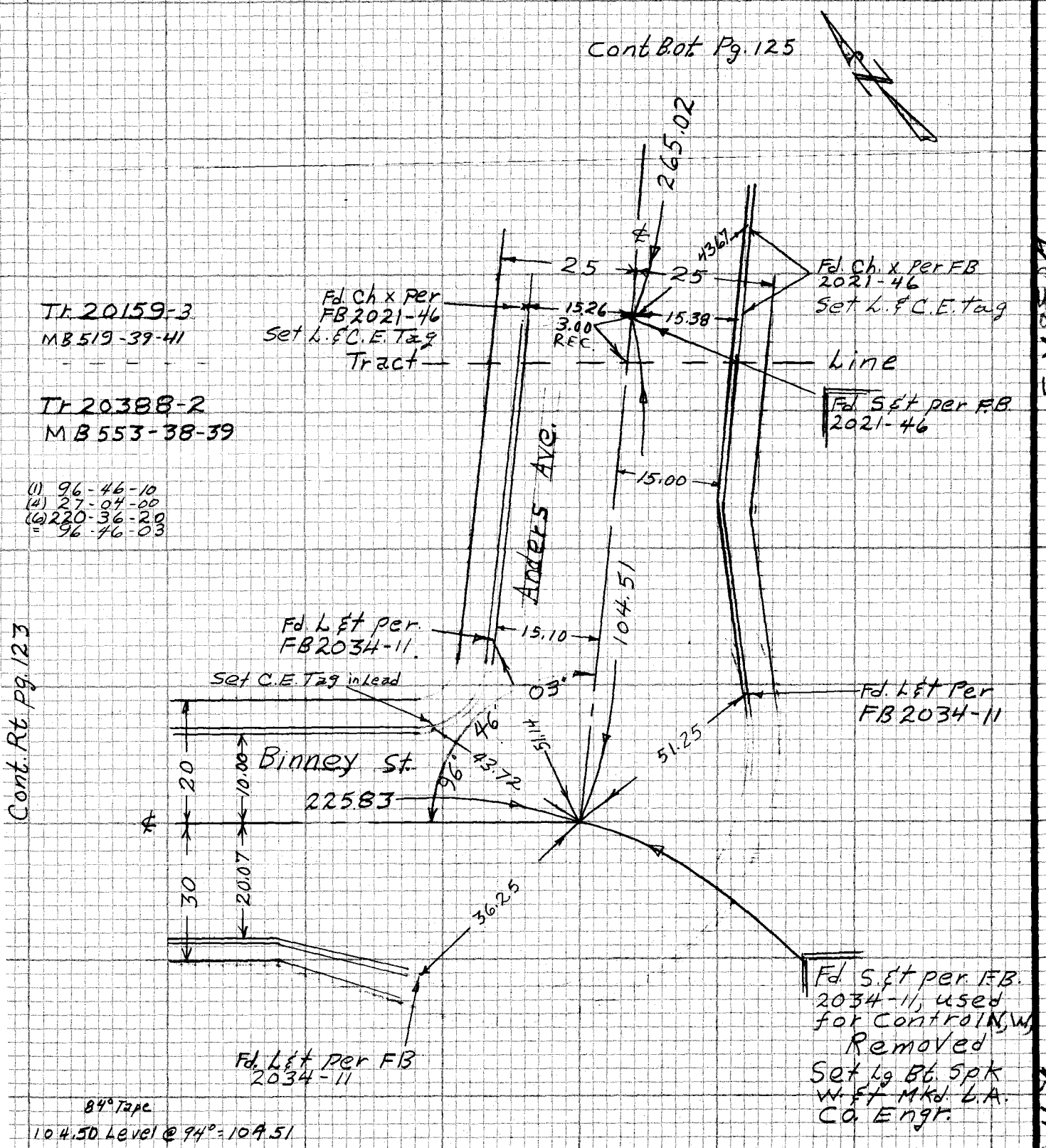

CE 310
76F3095-4/73

PLEASE RETURN TO
LOS ANGELES COUNTY ENGINEER
403 LOS ANGELES COUNTY ENGINEERING BLDG.

Do not extend notes this side of this line

NOTE: ANY ADDITIONS OR CHANGES ON THIS SHEET MUST BE MADE OR CIRCLED IN RED INK WITH DATE AND NAME OF PERSON MAKING CHANGE

WC 38 A-3

15/14-297 A-3

PWFB 1130

647

Notes Ck'd by	Survey of Hacienda Ave & Div #2
Map No.	JN030300 Tape 33 Std 84 °F
Office Work	Surveyed by P-Beasley
Checked	Notes P. Beasley Date 6-24-76
Date	Indexed G. D. BAILEY MAR 10 1978

F.B. 4352 PG. 125

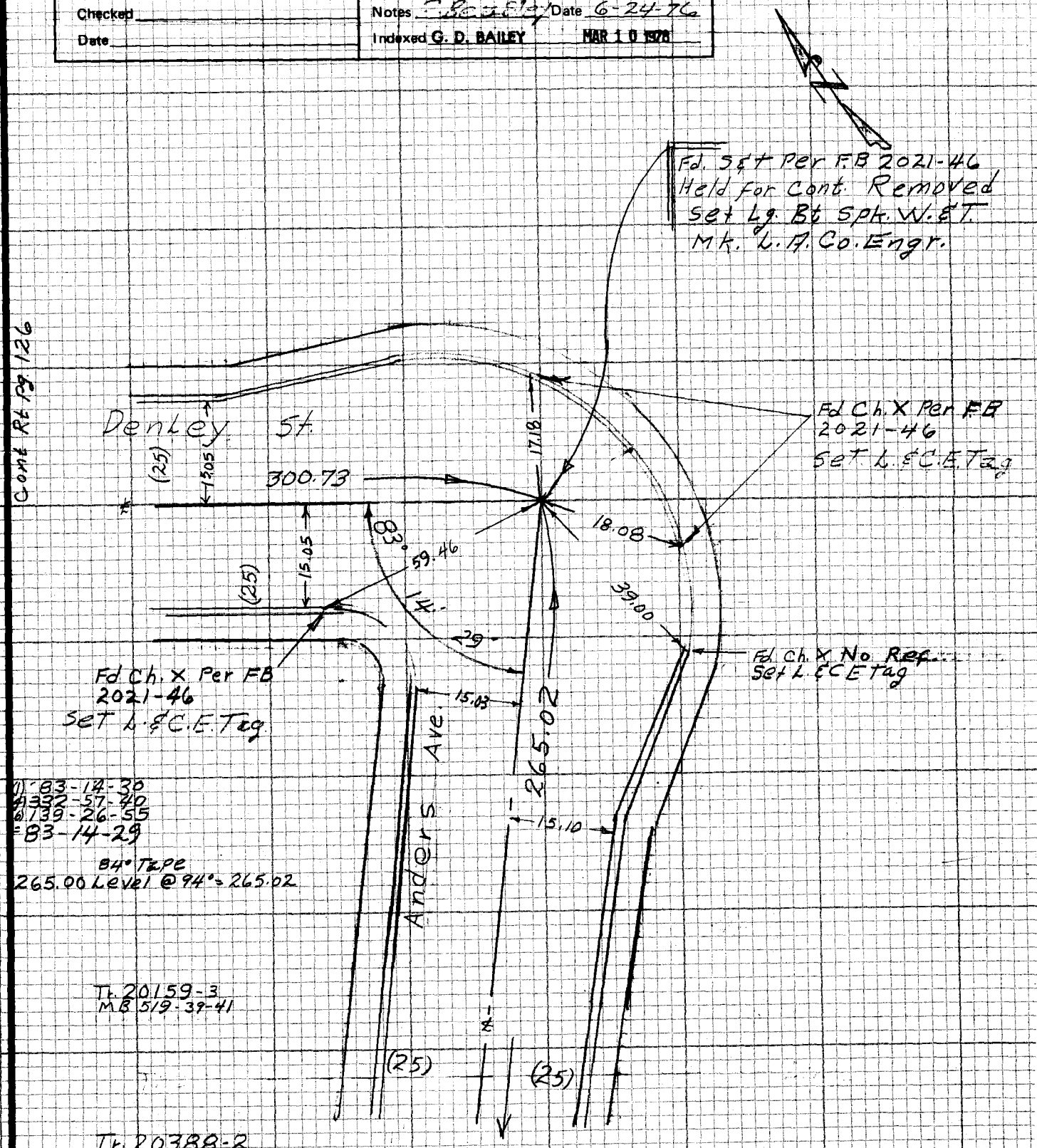

Con. top Pg. 124

NOTE: ANY ADDITIONS OR CHANGES ON THIS SHEET MUST BE MADE OR CIRCLED IN RED INK WITH DATE AND NAME OF PERSON MAKING CHANGE

Do not extend notes this side of this line

PLEASE RETURN TO
LOS ANGELES COUNTY ENGINEER
403 LOS ANGELES COUNTY ENGINEERING BLDG.

114-297 A.3

CENTERLINE NOTES
CE 310
76F3095-4/73

PWFB 1130

F.B. ~~4352~~ PG. ~~126~~

648

Cont bot pg 127

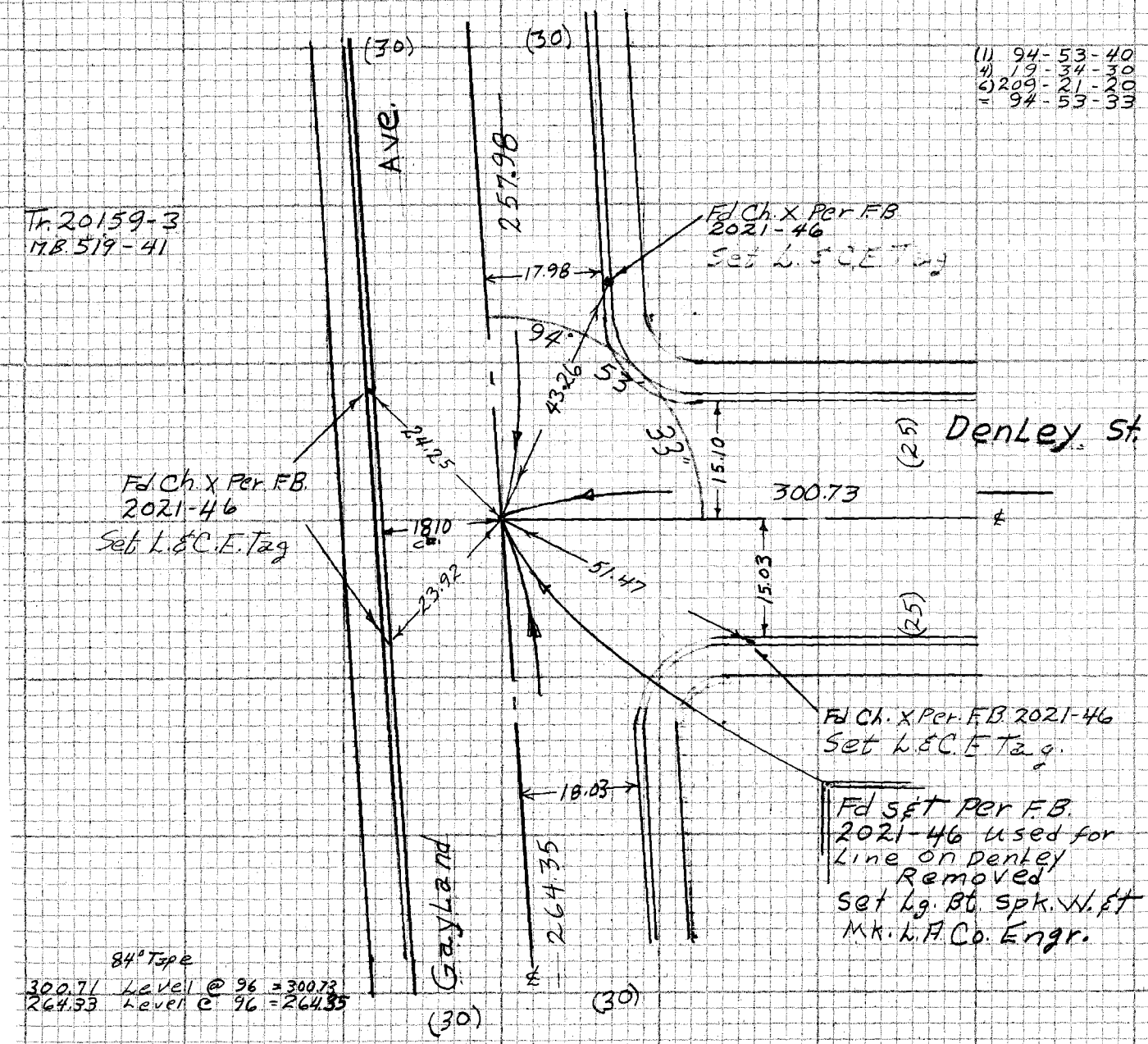

(1) 94-53-40
4) 19-34-30
6) 209-21-20
= 94-53-33

84° Tape
300.71 Level @ 96 = 300.73
264.33 Level @ 96 = 264.35

Cont top pg 123

Cont fr pg 125

WS 38, A-3

114-297, A-3

CE 310
76F3095-4/73

PLEASE RETURN TO
LOS ANGELES COUNTY ENGINEER
403 LOS ANGELES COUNTY ENGINEERING BLDG.

Do not extend notes this side of this line

NOTE: ANY ADDITIONS OR CHANGES ON THIS SHEET MUST BE MADE OR CIRCLED IN RED INK WITH DATE AND NAME OF PERSON MAKING CHANGE

PWFB 1130

649

Notes Ck'd by	Survey of Hacienda Area & Div #2 F.B. 4352 PG. 127
Map No.	JN 030300 Tape 33 Std 84 °F
Office Work	Surveyed by P. Beasley
Checked	Notes P. Beasley Date 6-25-76
Date	Indexed G. D. BAILEY MAR 10 1978

Cont Bot. Pg 129

Tr. 20159-3
MB 519-39-41

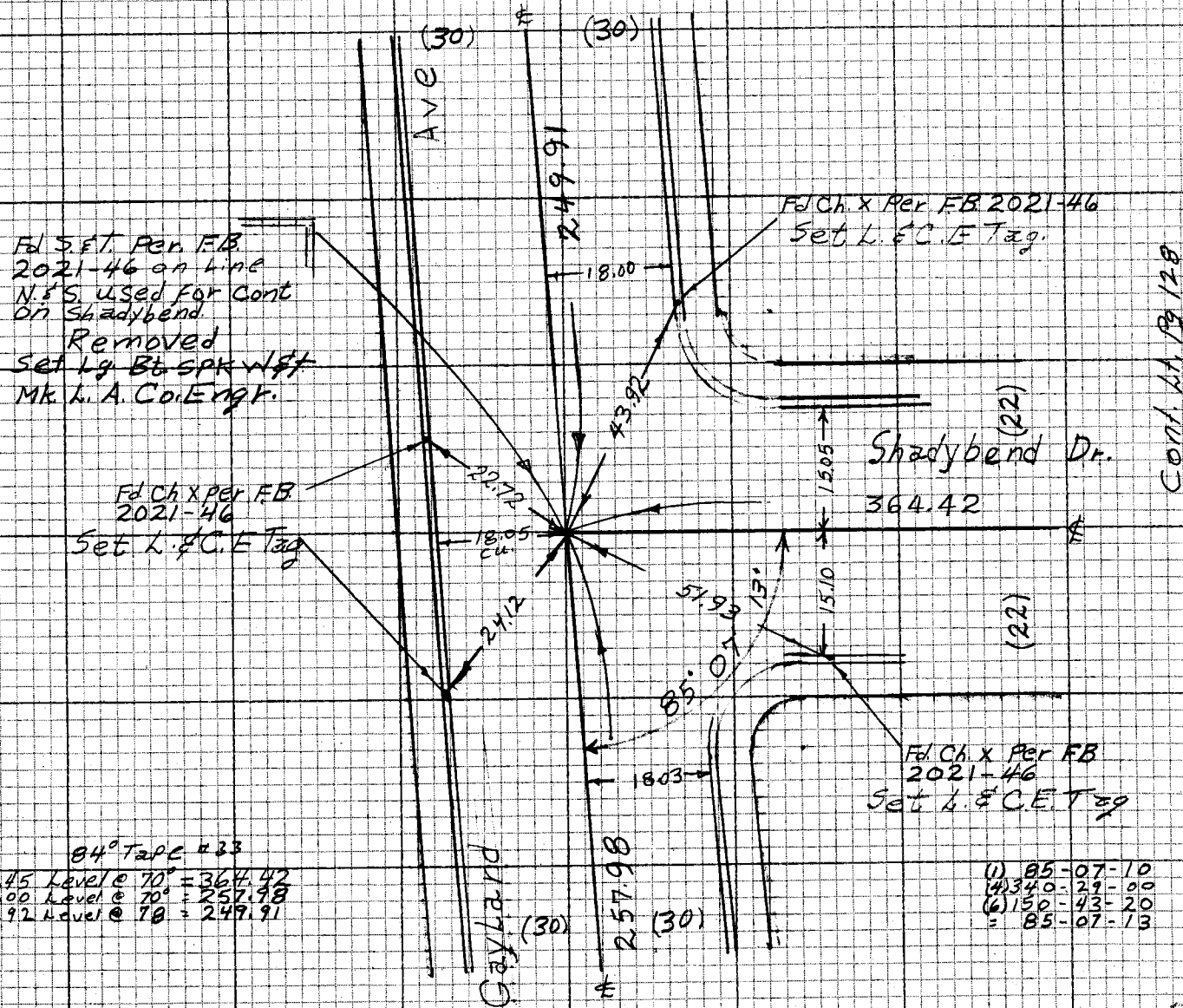

84° Tape #33
364.45 Level @ 70° = 364.42
258.00 Level @ 70° = 257.98
249.92 Level @ 78 = 249.91

(1) 85-07-10
(4) 340-29-00
(6) 150-43-20
= 85-07-13

Cont. top Pg 126

NOTE: ANY ADDITIONS OR CHANGES ON THIS SHEET MUST BE MADE OR CIRCLED IN RED INK WITH DATE AND NAME OF PERSON MAKING CHANGE

Do not extend notes this side of this line

WS 38-A-3

PLEASE RETURN TO
LOS ANGELES COUNTY ENGINEER
403 LOS ANGELES COUNTY ENGINEERING BLDG.

114-297, A-3

CENTERLINE NOTES
CE 310
76F3095-4/73

PWFB 1130

F.B. ~~4352~~ PG. ~~128~~

650

364.42

CE 310
76F3095-4/73

PLEASE RETURN TO
LOS ANGELES COUNTY ENGINEER
403 LOS ANGELES COUNTY ENGINEERING BLDG.

Do not extend notes this side of this line

NOTE: ANY ADDITIONS OR CHANGES ON THIS SHEET MUST BE MADE OR CIRCLED IN RED INK WITH DATE AND NAME OF PERSON MAKING CHANGE

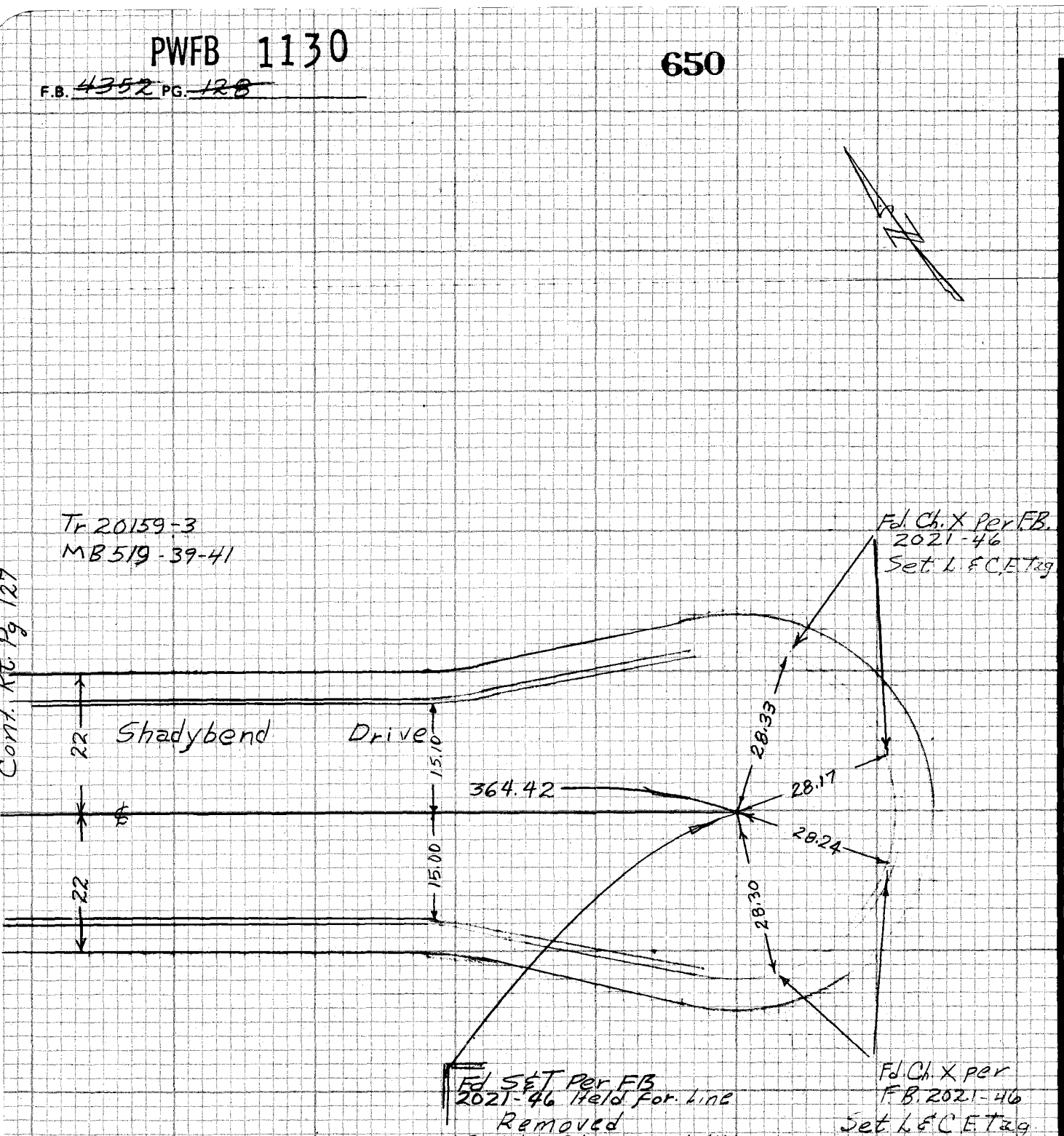

PWFB 1130

651

Notes Ck'd by	Survey of Hacienda Area & Div #2
Map No.	JN 0303.00 Tape 33 Std 84 °F
Office Work	Surveyed by P. Beasley
Checked	Notes P. Beasley Date 6-30-76
Date	Indexed G. D. BAILEY MAR 10 1978

F.B. 4352 PG. 129

Cont. Bot. Pg. 118

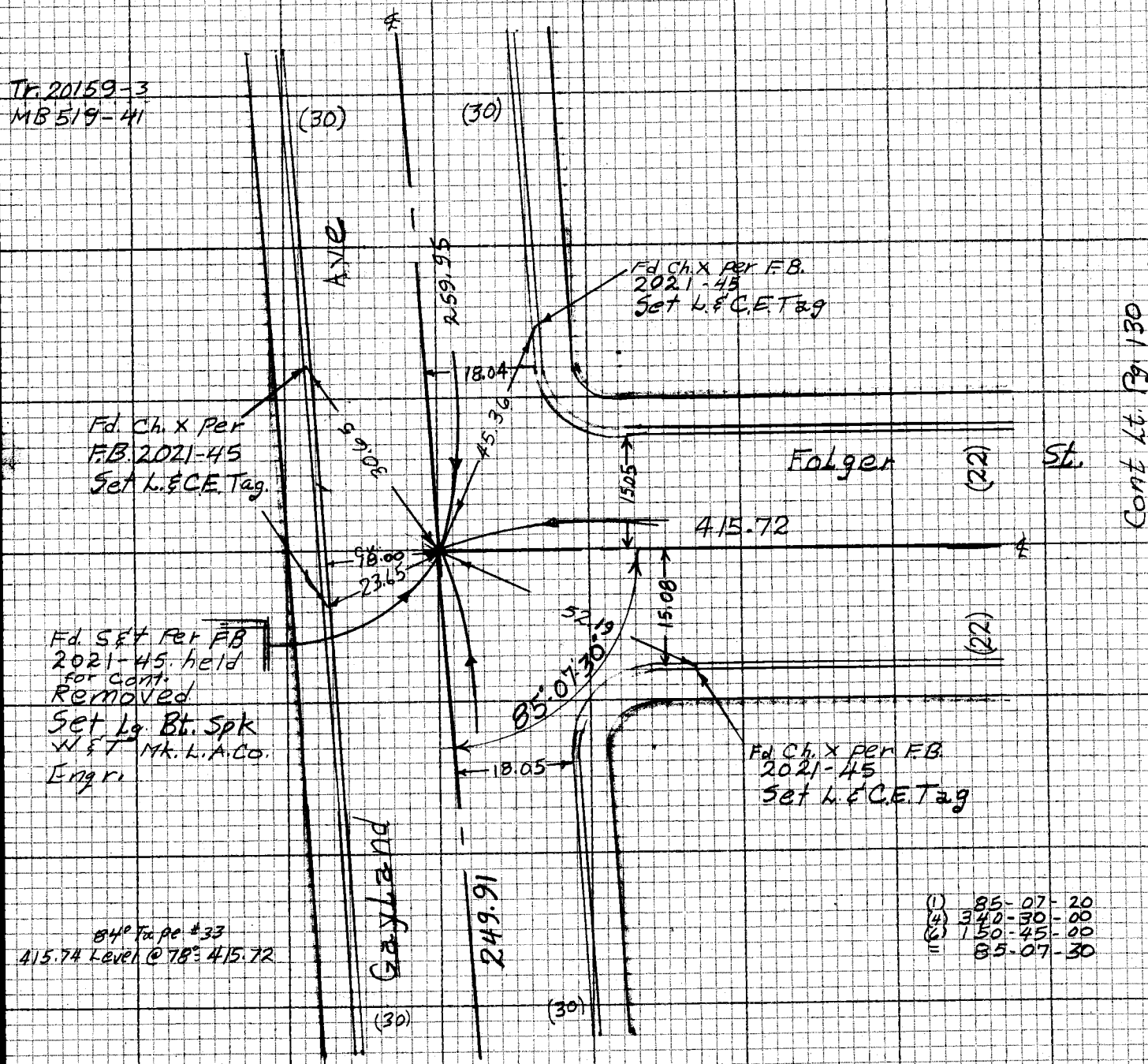

(1) 85-07-20
(4) 340-30-00
(6) 150-45-00
= 85-07-30

Cont. Lt. Pg. 130

Cont. Top Pg. 127

NOTE: ANY ADDITIONS OR CHANGES ON THIS SHEET MUST BE MADE OR CIRCLED IN RED INK WITH DATE AND NAME OF PERSON MAKING CHANGE

Do not extend notes this side of this line

WS 38 A-3

PLEASE RETURN TO LOS ANGELES COUNTY ENGINEER 403 LOS ANGELES COUNTY ENGINEERING BLDG.

WS 114-297, 4-3

CENTERLINE NOTES CE 310 76F3095-4/73

PWFB 1130

F.B. 4352 PG. 130

652

CE 310
7dF3095-4/73

PLEASE RETURN TO
LOS ANGELES COUNTY ENGINEER
403 LOS ANGELES COUNTY ENGINEERING BLDG.

NOTE: ANY ADDITIONS OR CHANGES ON THIS SHEET MUST BE MADE OR CIRCLED IN RED INK WITH DATE AND NAME OF PERSON MAKING CHANGE

Do not extend notes this side of this line

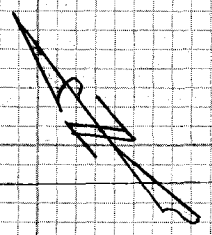

Tr. 20159-3
MB 519-41

Cont. Rt Pg. 12-9

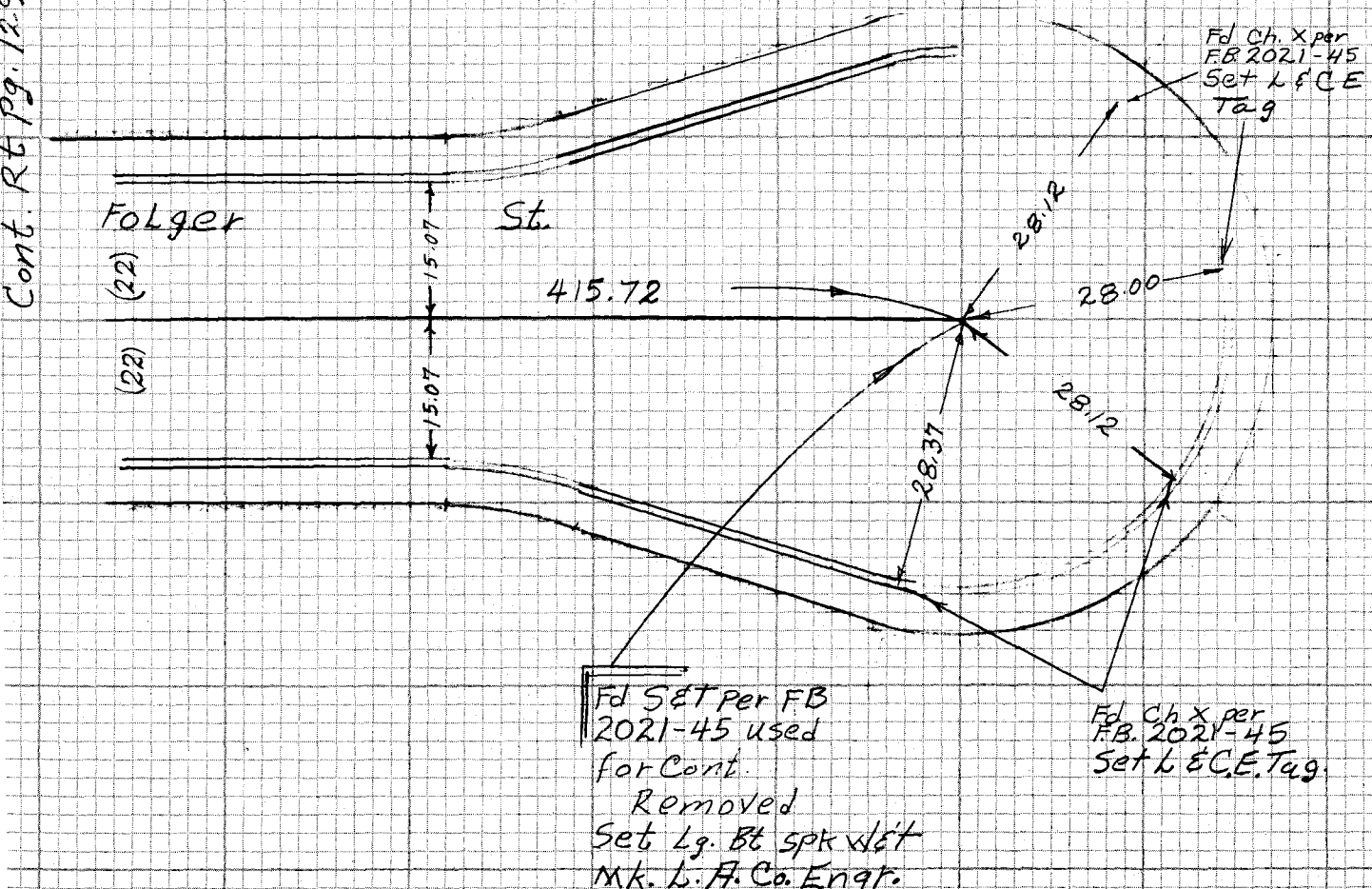

X

Notes Ck'd by	Survey of
Map No.	JN Tape Std °F
Office Work	Surveyed by
Checked	Notes Date
Date	Indexed

F.B. 4352 PG. 131



NOTE: ANY ADDITIONS OR CHANGES ON THIS SHEET MUST BE MADE OR CIRCLED IN RED INK WITH DATE AND NAME OF PERSON MAKING CHANGE

Do not extend notes this side of this line

PLEASE RETURN TO
LOS ANGELES COUNTY ENGINEER
403 LOS ANGELES COUNTY ENGINEERING BLDG.

CENTERLINE NOTES
CE 310
76F3095-4/73

CE 310
76F3095-4/73

PLEASE RETURN TO
LOS ANGELES COUNTY ENGINEER
403 LOS ANGELES COUNTY ENGINEERING BLDG.

NOTE: ANY ADDITIONS OR CHANGES ON THIS SHEET MUST BE MADE OR CIRCLED IN RED INK WITH DATE AND NAME OF PERSON MAKING CHANGE

Do not extend notes this side of this line



F.B. 4352 PG. 132

PWFB 1129

2052

Notes Ck'd by	Survey of Hacienda Area & Div #2
Map No.	JN 303.00 Tape 33 Std 84 °F
Office Work	Surveyed by R.L. Beasley
Checked	Notes RLB Date July 76
Date	Indexed G. D. BAILEY MAR 10 1978

F.B. ~~4352~~ PG. ~~133~~

Cont. bot. Pg. 134

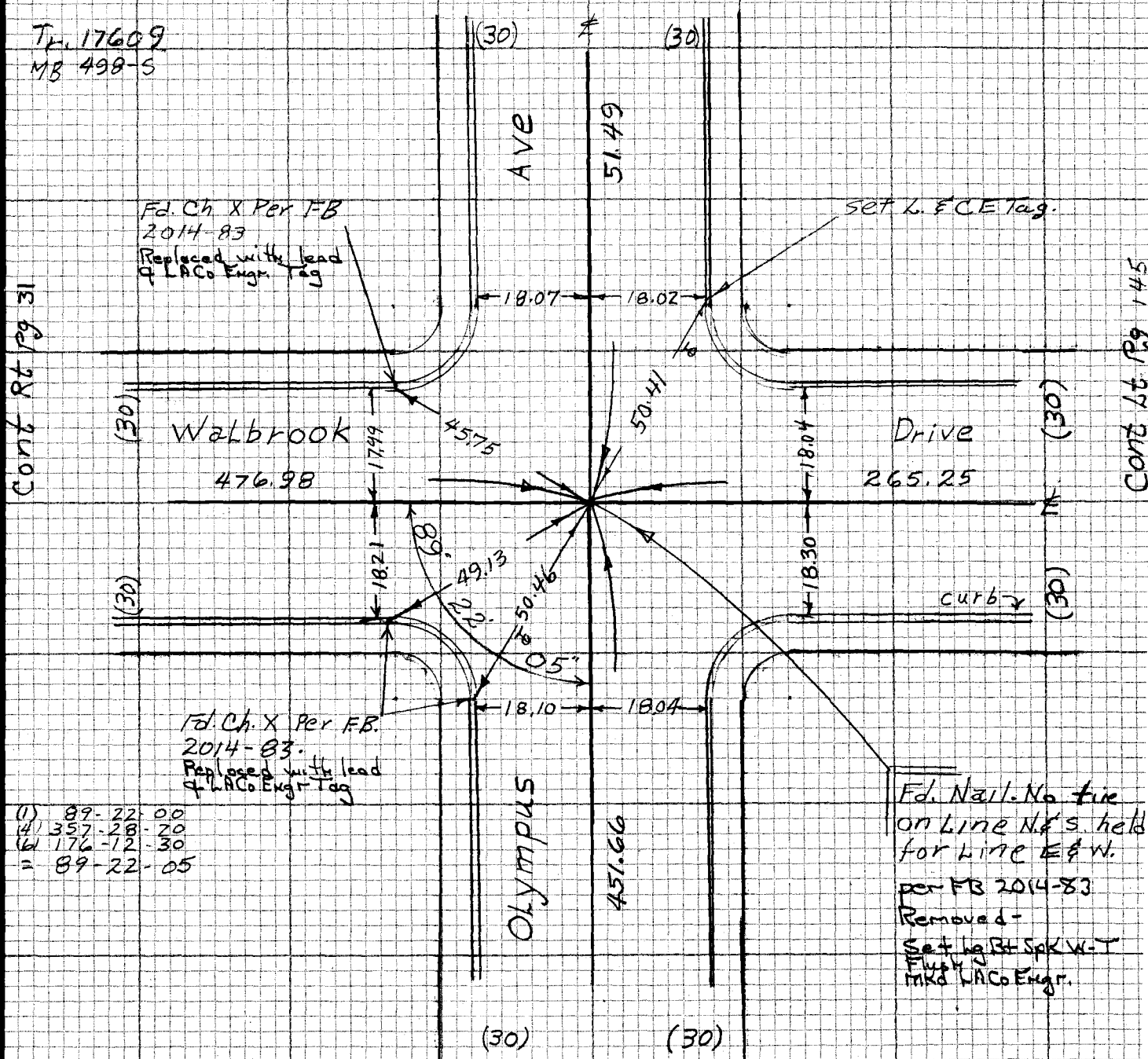

(1) 89-22-00
(4) 357-28-20
(6) 176-12-30
= 89-22-05

84° Tape # 33

51.49 Level @ 72° = 51.49
451.64 Level @ 90 = 451.66
476.96 Level @ 90 = 476.98
265.24 Level @ 90 = 265.25

Cont Top Pg 117

NOTE: ANY ADDITIONS OR CHANGES ON THIS SHEET MUST BE MADE OR CIRCLED IN RED INK WITH DATE AND NAME OF PERSON MAKING CHANGE

Do not extend notes this side of this line

NS 38 A-3

PLEASE RETURN TO
LOS ANGELES COUNTY ENGINEER
403 LOS ANGELES COUNTY ENGINEERING BLDG.

NS 114-297, A-3

CENTERLINE NOTES
CE 310
76F3095-4/73

PWFB 1129

2053

F.B. ~~4352~~ PG. ~~134~~

Cont. bot. Pg 135

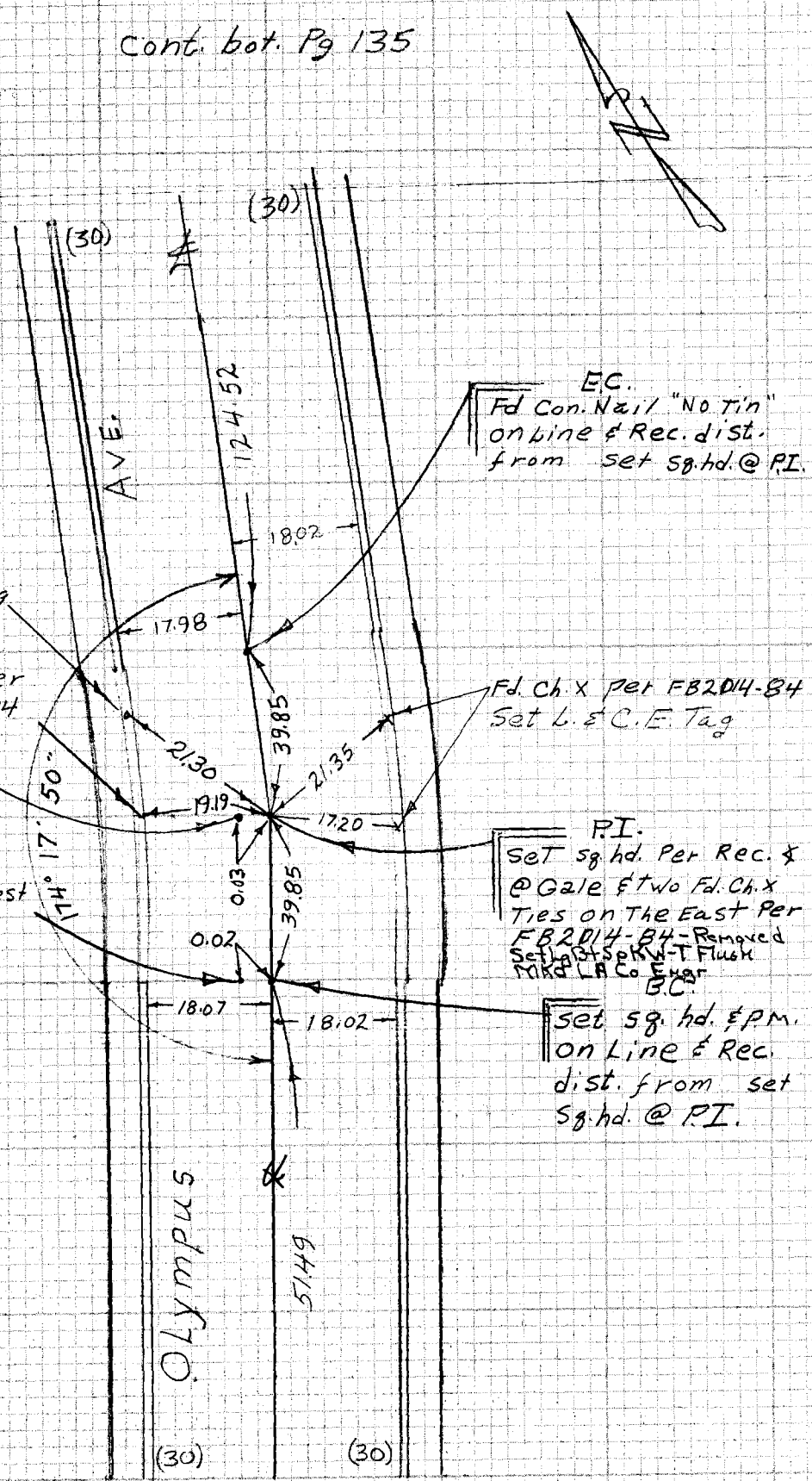

Tr. 17609-4
MB 498-5

(1) 174-17-40
(4) 337-11-05
(6) 325-47-00
= 174-17-50

84° Tape #33
39.85 Level @ 94° = 39.85
39.85 Level @ 94° = 39.85
124.51 Level @ 98 = 124.52

Cont. Top Pg 133

CE 310
76F3095-4/73

PLEASE RETURN TO
LOS ANGELES COUNTY ENGINEER
403 LOS ANGELES COUNTY ENGINEERING BLDG.

Do not extend notes this side of this line

NOTE: ANY ADDITIONS OR CHANGES ON THIS SHEET MUST BE MADE OR CIRCLED IN RED INK WITH DATE AND NAME OF PERSON MAKING CHANGE

PWFB 1129

2054, 2055

Notes Ck'd by	Survey of Hacienda Area & Div 2 F.B. ~~4352~~ PG. ~~135~~
Map No.	JN 630300 Tape 33 Std 84 °F
Office Work	Surveyed by P.L. Beasley
Checked	Notes P.L.B. Date July 76
Date	Indexed G. D. BAILEY MAR 10 1978

Cont bot Pg 137

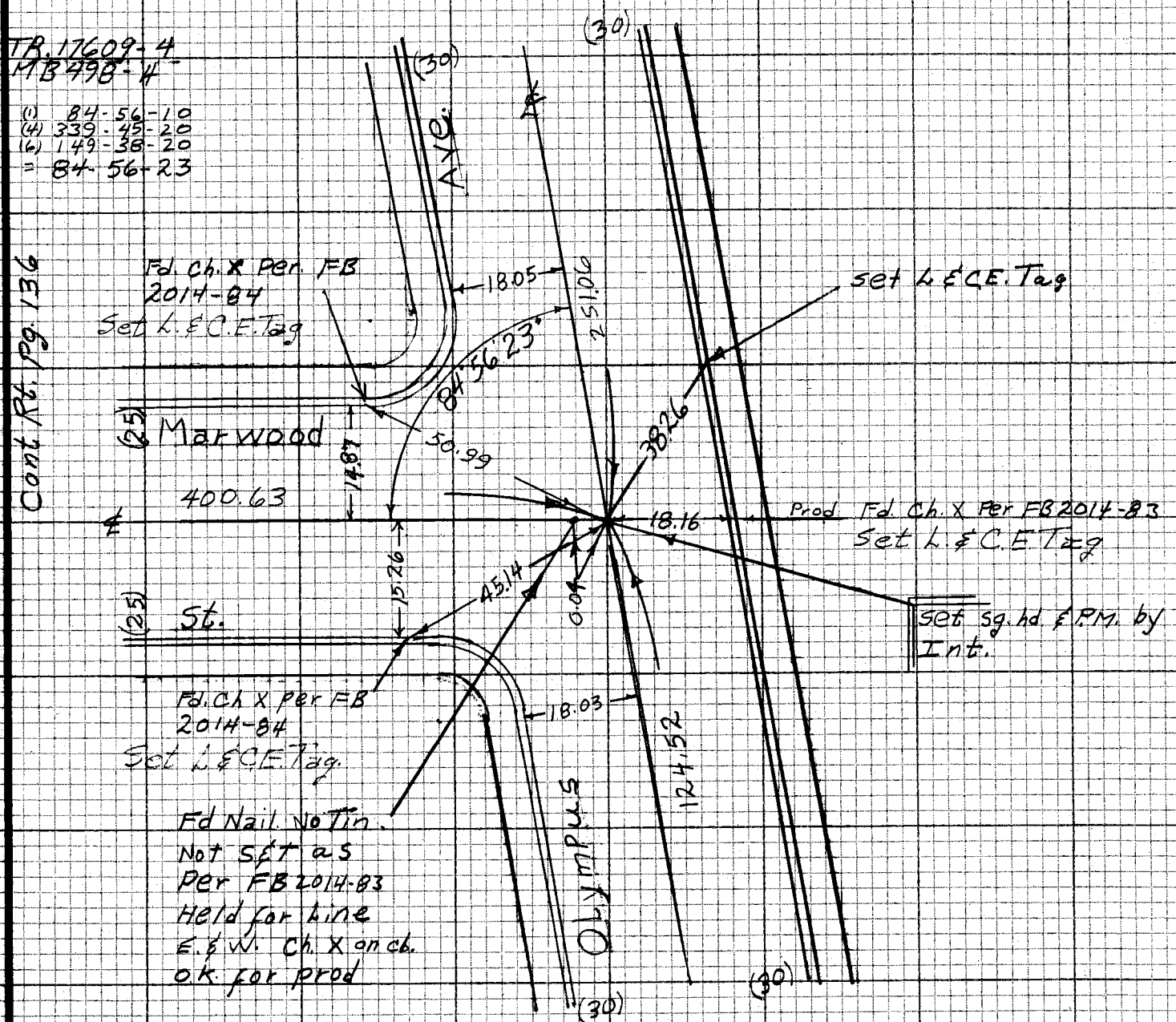

Cont Rt. Pg. 136

84° Tape # 33
400.68 Level @ 66° = 400.63

Cont. top Pg. 134

NOTE: ANY ADDITIONS OR CHANGES ON THIS SHEET MUST BE MADE OR CIRCLED IN RED INK WITH DATE AND NAME OF PERSON MAKING CHANGE

Do not extend notes this side of this line

PLEASE RETURN TO
LOS ANGELES COUNTY ENGINEER
403 LOS ANGELES COUNTY ENGINEERING BLDG.

CENTERLINE NOTES
CE 310
76F3095-4/73

114-297, A-2

15 38 A 3

PWFB 1129

F.B. ~~4352~~ PG. ~~136~~

2056

CE 310
76F3095-4/73

PLEASE RETURN TO
LOS ANGELES COUNTY ENGINEER
403 LOS ANGELES COUNTY ENGINEERING BLDG.

Do not extend notes this side of this line

NOTE: ANY ADDITIONS OR CHANGES ON THIS SHEET MUST BE MADE OR CIRCLED IN RED INK WITH DATE AND NAME OF PERSON MAKING CHANGE

Tr No. 17609-3
MB 498-4

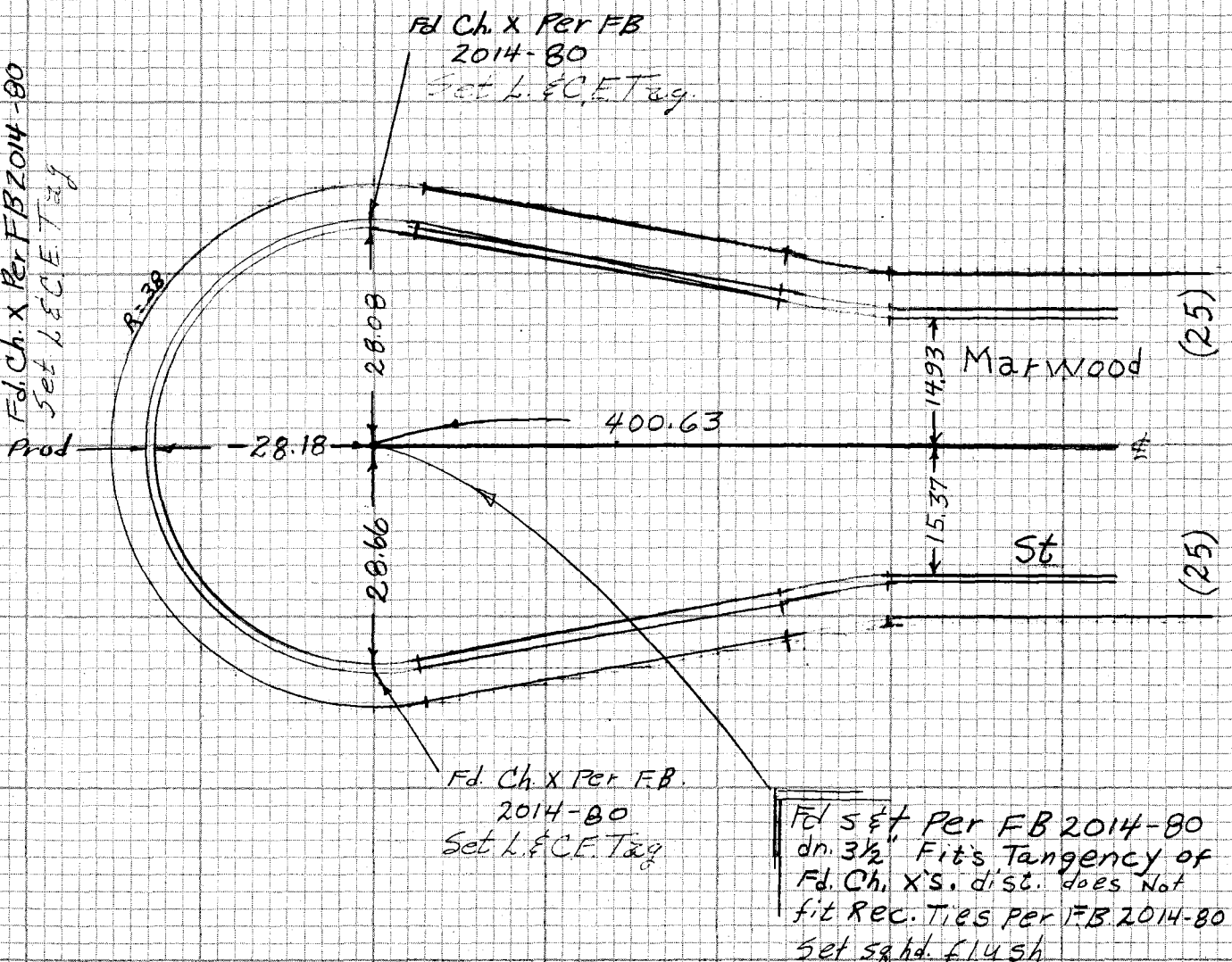

Notes Ck'd by	Survey of Hacienda Area & Div 2
Map No.	JN 030300 Tape 33 Std 84 °F
Office Work	Surveyed by P.L. Beasley
Checked	Notes P.L.B. Date July 76
Date	Indexed G. D. BAILEY MAR 1 0 1978

F.B. 4352 PG. 137

Cont. bot. pg. 139

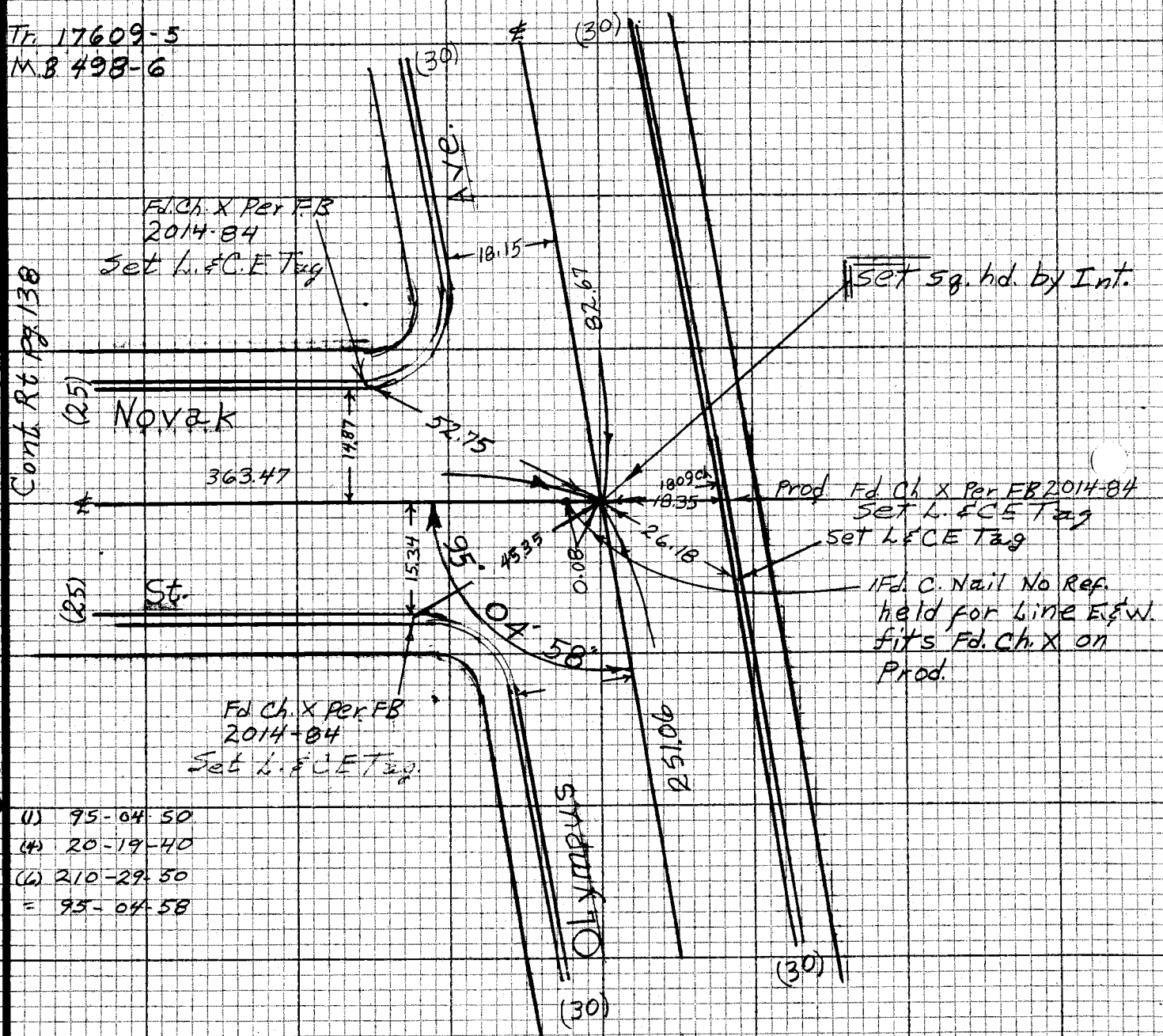

(1) 95-04-50
(4) 20-19-40
(6) 210-29-50
= 95-04-58

84° Tape #33
82.67 Level @ 78° = 82.67
251.06 Level @ 82° = 251.06
363.47 Level @ 84 = 363.47

Cont. top. pg. 135

NOTE: ANY ADDITIONS OR CHANGES ON THIS SHEET MUST BE MADE OR CIRCLED IN RED INK WITH DATE AND NAME OF PERSON MAKING CHANGE
Do not extend notes this side of this line
PLEASE RETURN TO LOS ANGELES COUNTY ENGINEER 403 LOS ANGELES COUNTY ENGINEERING BLDG.
CENTERLINE NOTES CE 310 76F3095-4/73

PWFB 1129

F.B. 4352 PG. 138

2057

CE 310
76F 3095-4/73

PLEASE RETURN TO
LOS ANGELES COUNTY ENGINEER
403 LOS ANGELES COUNTY ENGINEERING BLDG.

Do not extend notes this side of this line

NOTE: ANY ADDITIONS OR CHANGES
ON THIS SHEET MUST BE MADE OR
CIRCLED IN RED INK WITH DATE AND
NAME OF PERSON MAKING CHANGE



Tr. 17609-2
MB 498-3

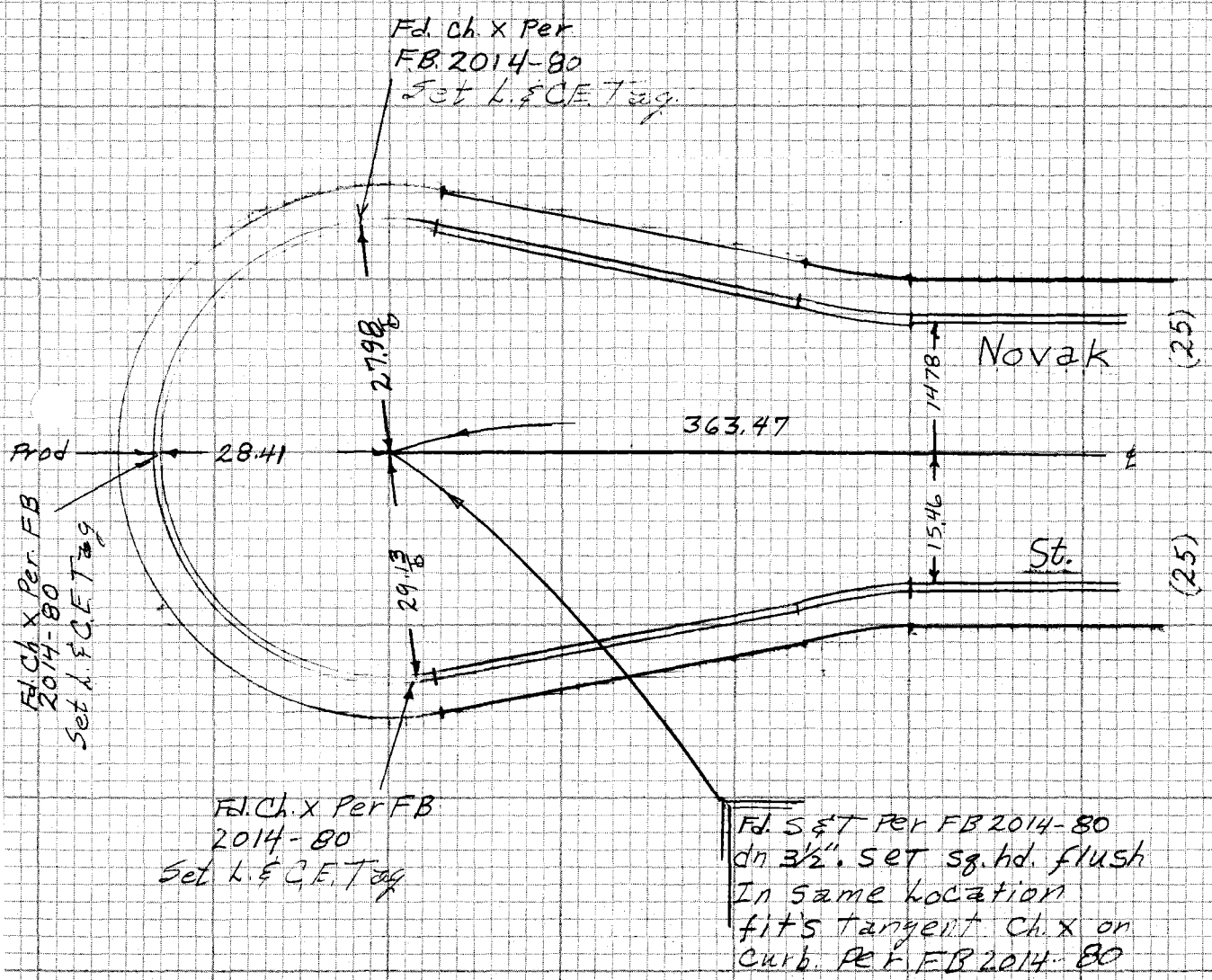

PWFB 1130

654

Notes Ck'd by

Map No.

Office Work

Checked

Date

Survey of Hacienda Area E Div 2 F.B. ~~4358~~ PG. 139

JN 030300 Tape 33 Std 84°F

Surveyed by R.L. Beasley

Notes R.L. Beasley Date July 76

Indexed G. D. BAILEY MAR 1 0 1978

Cont bot pg. 140

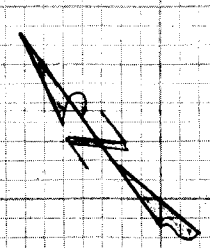

Tr. 17609-5
MB 498-6

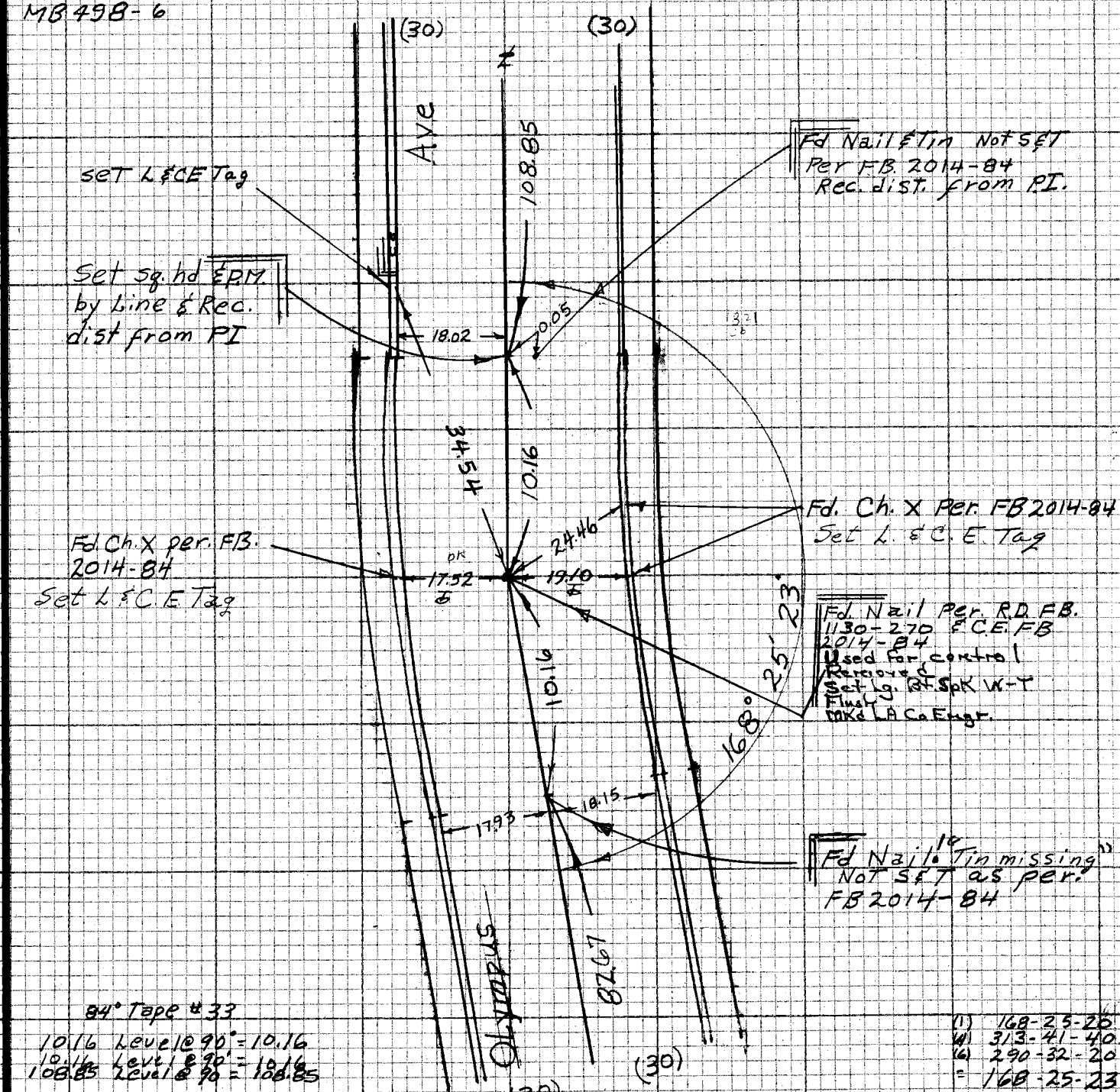

84° Tape #33
10/16 Level @ 90' = 10.16
10/16 Level @ 90' = 10.16
108.85 Level @ 90 = 108.85

(1) 168-25-26
(4) 313-41-40
(6) 290-32-20
= 168-25-23

Cont. top pg. 137

NOTE: ANY ADDITIONS OR CHANGES ON THIS SHEET MUST BE MADE OR CIRCLED IN RED INK WITH DATE AND NAME OF PERSON MAKING CHANGE

Do not extend notes this side of this line

PLEASE RETURN TO
LOS ANGELES COUNTY ENGINEER
433 LOS ANGELES COUNTY ENGINEERING BLDG.

CENTERLINE NOTES
CE 310
76F-3095-4/73

PWFB 1130

655

F.B. ~~4352~~ PG. 140

CE 310
76F3095-4/73

PLEASE RETURN TO
LOS ANGELES COUNTY ENGINEER
403 LOS ANGELES COUNTY ENGINEERING BLDG.

Do not extend notes this side of this line

NOTE: ANY ADDITIONS OR CHANGES ON THIS SHEET MUST BE MADE OR CIRCLED IN RED INK WITH DATE AND NAME OF PERSON MAKING CHANGE

Tr. 17609-5
MB 498-6

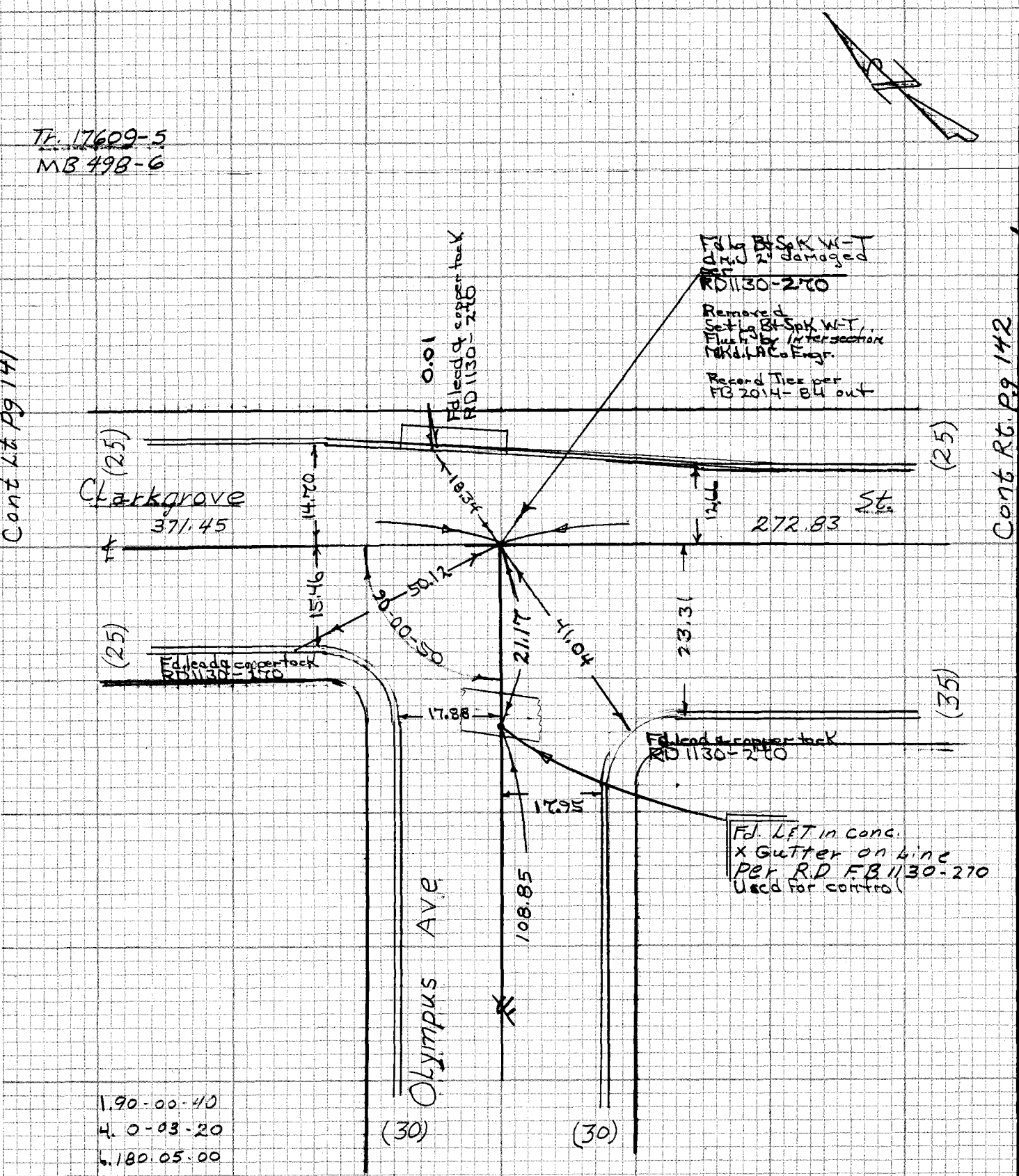

1. 90-00-40
4. 0-03-20
6. 180.05.00
A. 90-00-50

21.17 Level @ 80° = 21.17
371.46 Level @ 78° = 371.45
272.84 Level @ 78° = 272.83

Cont. top. pg. 139

PWFB 1129

2058

Notes Ck'd by	Survey of Hacienda Area & Div # 2 F.B. 4352 PG. 141
Map No.	JN 30309 Tape 33 Std 84°F
Office Work	Surveyed by R.L. Beasley
Checked	Notes P.L.S. Date 7-27-76
Date	Indexed G. D. BAILEY MAR 10 1978

Tr. 17609-2
MB 498-3

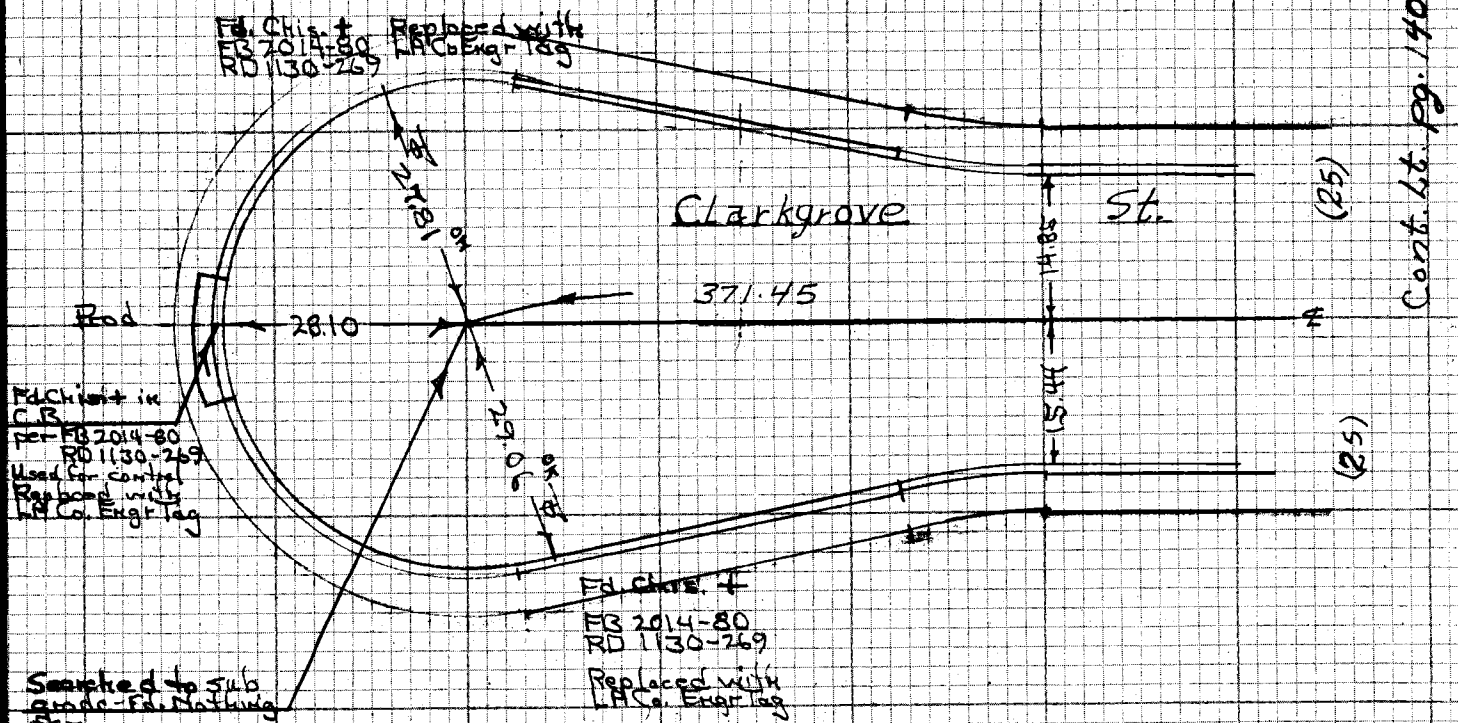

NOTE: ANY ADDITIONS OR CHANGES ON THIS SHEET MUST BE MADE OR CIRCLED IN RED IN K WITH DATE AND NAME OF PERSON MAKING CHANGE

Do not extend notes this side of this line

PLEASE RETURN TO
LOS ANGELES COUNTY ENGINEER
403 LOS ANGELES COUNTY ENGINEERING BLDG.

CENTERLINE NOTES
CE 310
76F 3095-4/73

F.B. 4352 PG. 142

CE 310
76F 3095-4/73

PLEASE RETURN TO
LOS ANGELES COUNTY ENGINEER
403 LOS ANGELES COUNTY ENGINEERING BLDG.

NOTE: ANY ADDITIONS OR CHANGES ON THIS SHEET MUST BE MADE OR CIRCLED IN RED INK WITH DATE AND NAME OF PERSON MAKING CHANGE

Do not extend notes this side of this line

Tr. 17609-5
MB 498-6

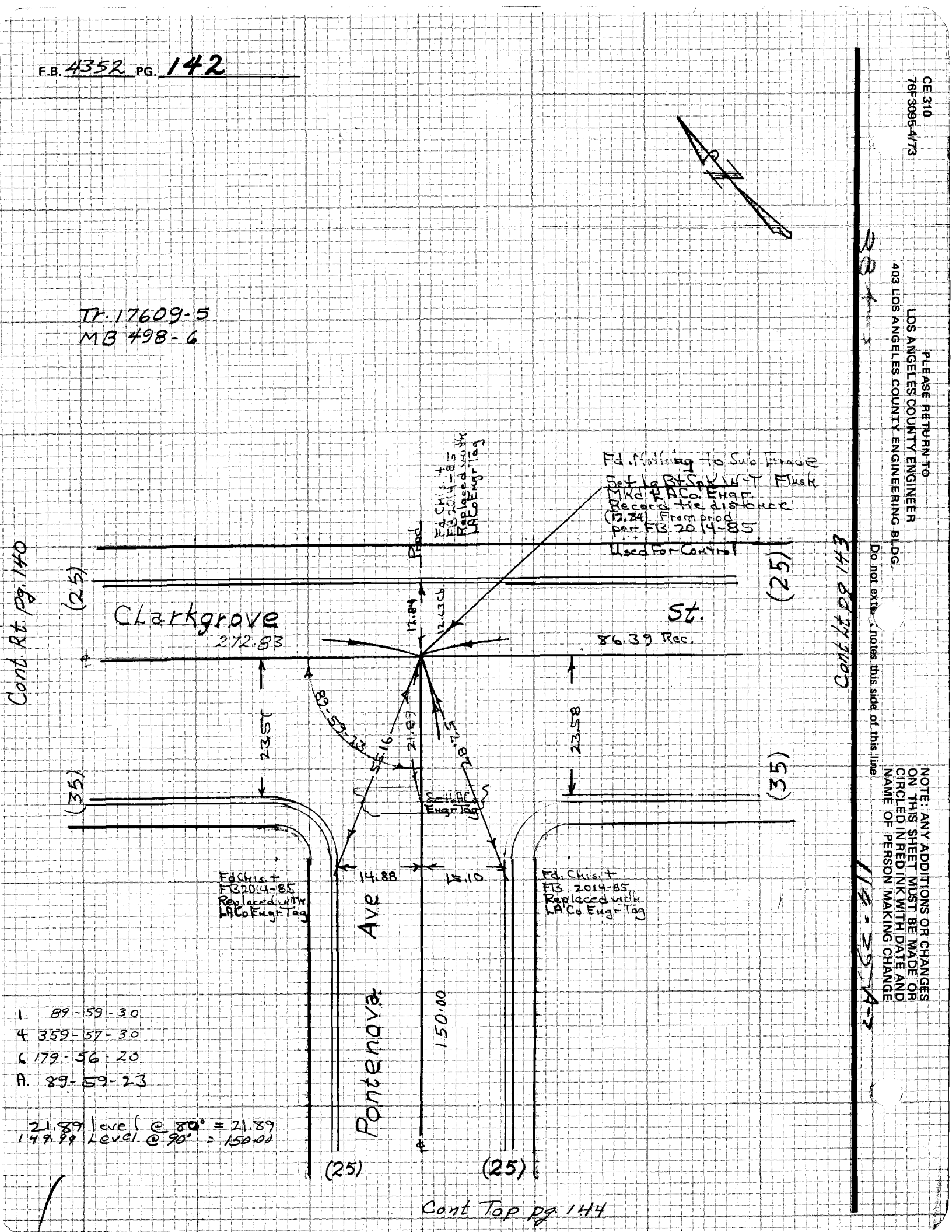

I 89-59-30
Δ 359-57-30
R 179-56-20
B. 89-59-23

21.89 level @ 89° = 21.89
149.99 Level @ 90° = 150.00

PWFB 1130

657

Notes Ck'd by	Survey of Hacienda Area & D.V. #2 F.B. 4352 PG. 143
Map No.	JN 030300 Tape 33 Std 84°F
Office Work	Surveyed by P.L. Beasley
Checked	Notes P.L.B. Date July 76
Date	Indexed G. D. BAILEY MAR 10 1978

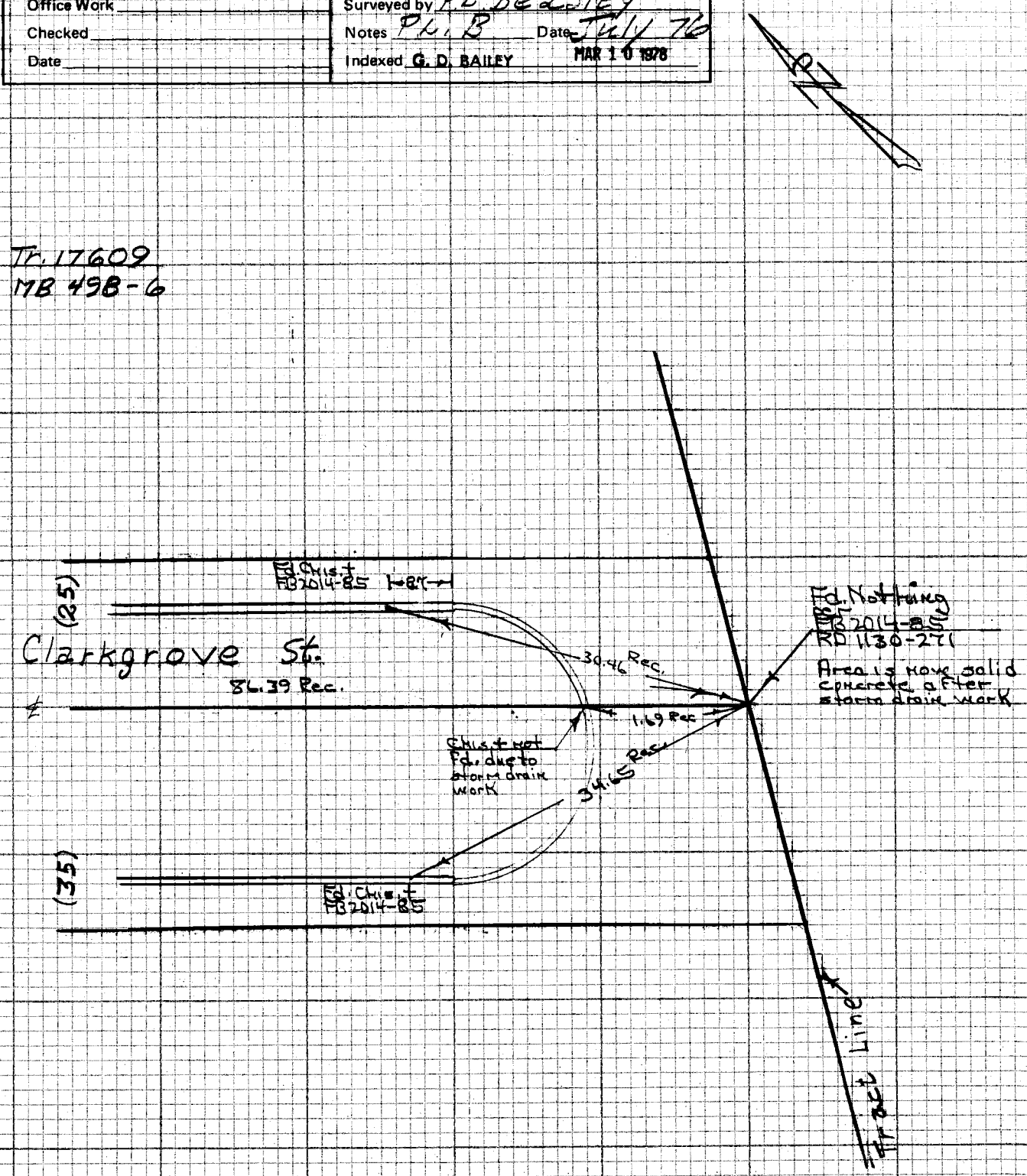

NOTE: ANY ADDITIONS OR CHANGES ON THIS SHEET MUST BE MADE OR CIRCLED IN RED INK WITH DATE AND NAME OF PERSON MAKING CHANGE

Do not extend notes this side of this line

PLEASE RETURN TO
LOS ANGELES COUNTY ENGINEER
403 LOS ANGELES COUNTY ENGINEERING BLDG.

CENTERLINE NOTES
CE 310
76F3095-4/73

114-297 A-2

WS 381-3

F.B. 4352 PG. 144 PWFB 1130

658

Cont bot. pg 142

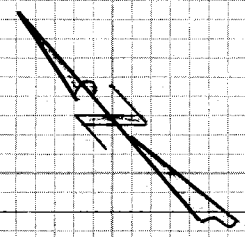

T. 17609-5
MB 498-6

1. 168-23-00
4. 313-32-35
6. 290-18-55
A. 168-23-09

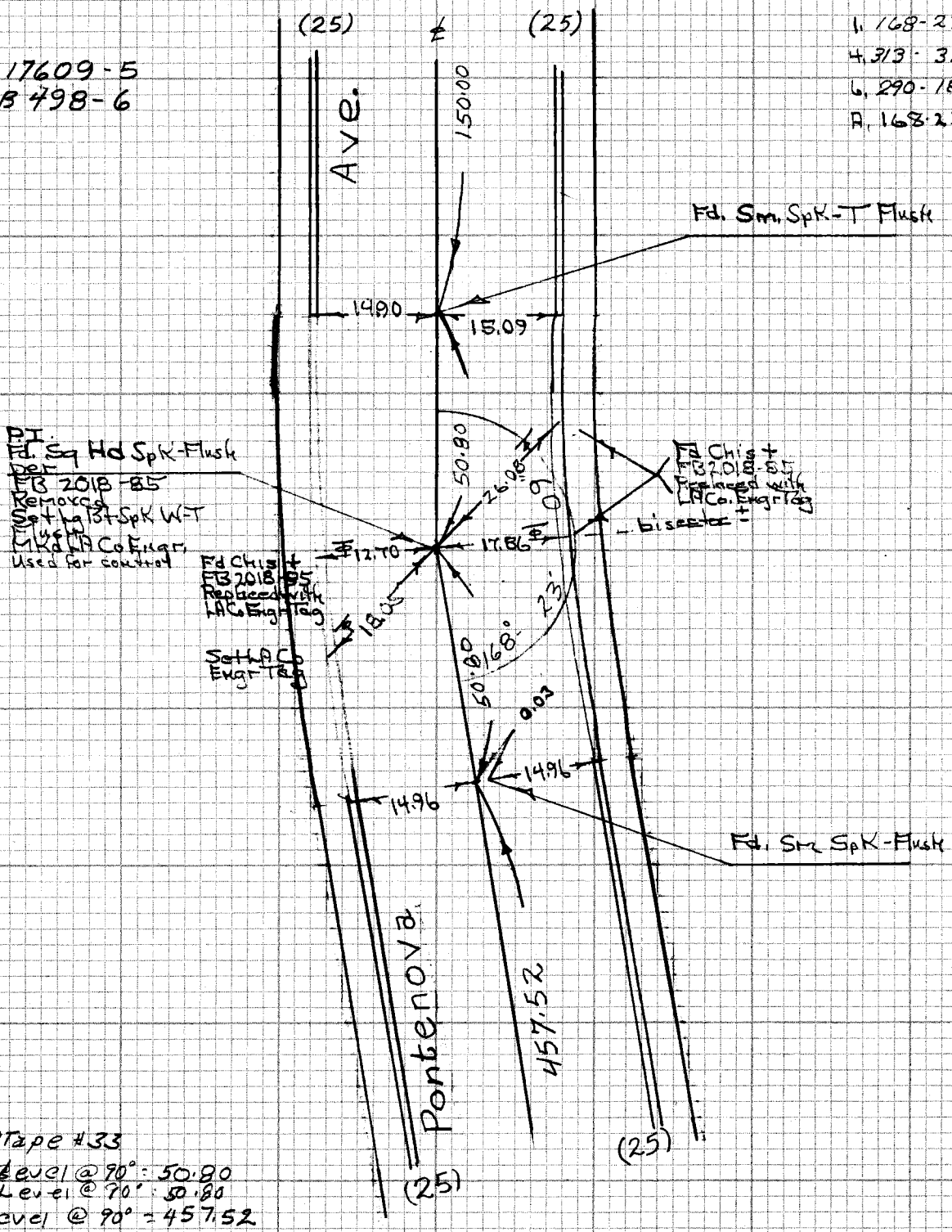

84° Tape #33
50.80 Level @ 90° = 50.80
50.80 Level @ 90° = 50.80
457.51 Level @ 90° = 457.52

Cont top pg 145

CE 310
76F3095-4/73

PLEASE RETURN TO
LOS ANGELES COUNTY ENGINEER
403 LOS ANGELES COUNTY ENGINEERING BLDG.

Do not extend notes this side of this line

NOTE: ANY ADDITIONS OR CHANGES ON THIS SHEET MUST BE MADE OR CIRCLED IN RED INK WITH DATE AND NAME OF PERSON MAKING CHANGE

PWFB 1130 659

Notes Ck'd by	Survey of Hacienda Area & Div #2 F.B. ~~4352~~ PG. 145
Map No.	JN 030300 Tape 33 Std 84°F
Office Work	Surveyed by P.L. Beasley
Checked	Notes P.L.B. Date 7-23-76
Date	Indexed G. D. BAILEY MAR 10 1978

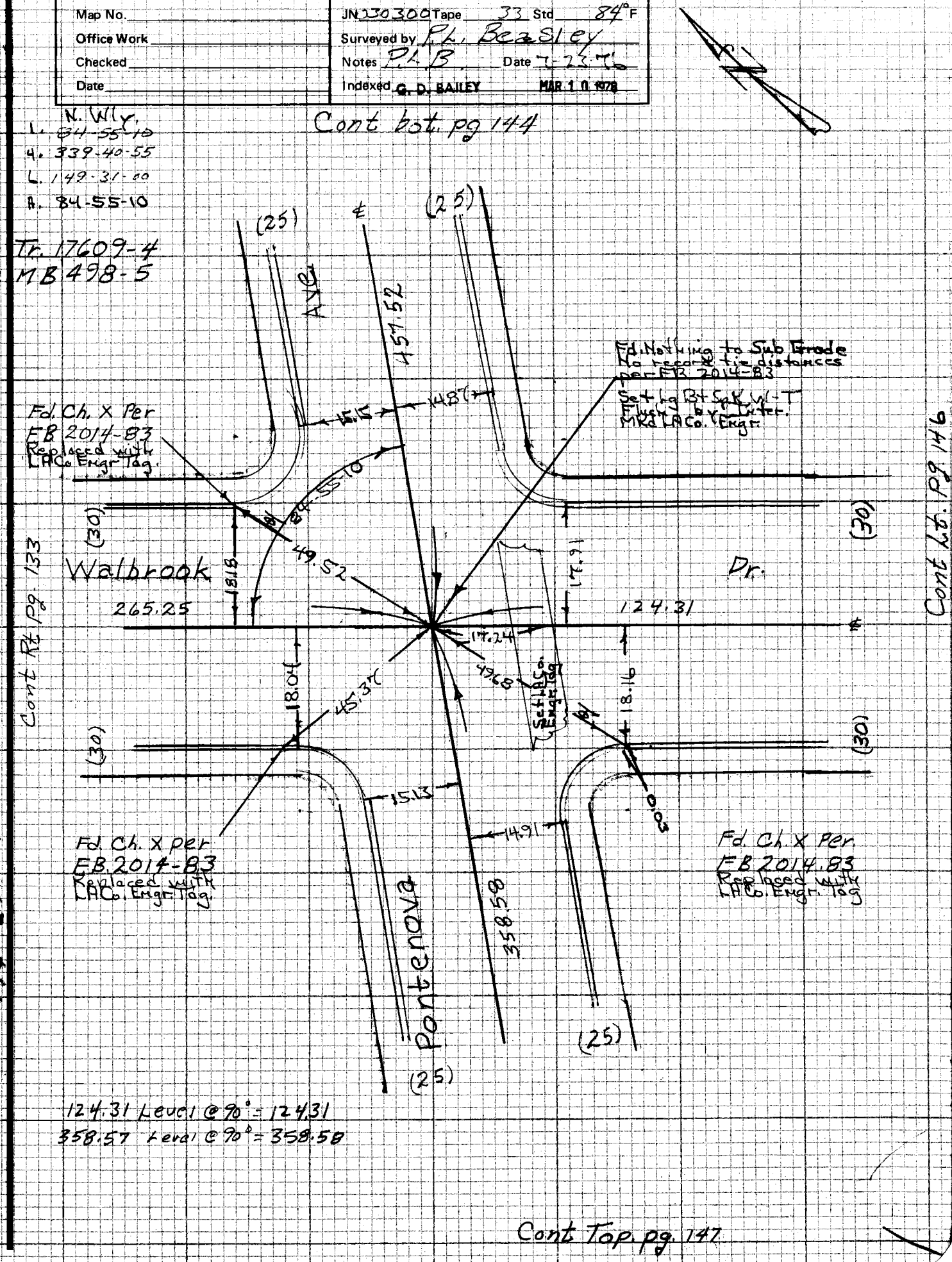

124.31 Level @ 90° = 124.31
358.57 Level @ 90° = 358.58

Cont Top. pg. 147

NOTE: ANY ADDITIONS OR CHANGES ON THIS SHEET MUST BE MADE OR CIRCLED IN RED INK WITH DATE AND NAME OF PERSON MAKING CHANGE

Do not extend notes this side of this line

PLEASE RETURN TO
LOS ANGELES COUNTY ENGINEER
403 LOS ANGELES COUNTY ENGINEERING BLDG.

CENTERLINE NOTES
CE 310
76F3095-4/73

114-297 A-3

WS 38 A-3

PWFB 1130

F.B. ~~4352~~ PG. ~~146~~

660

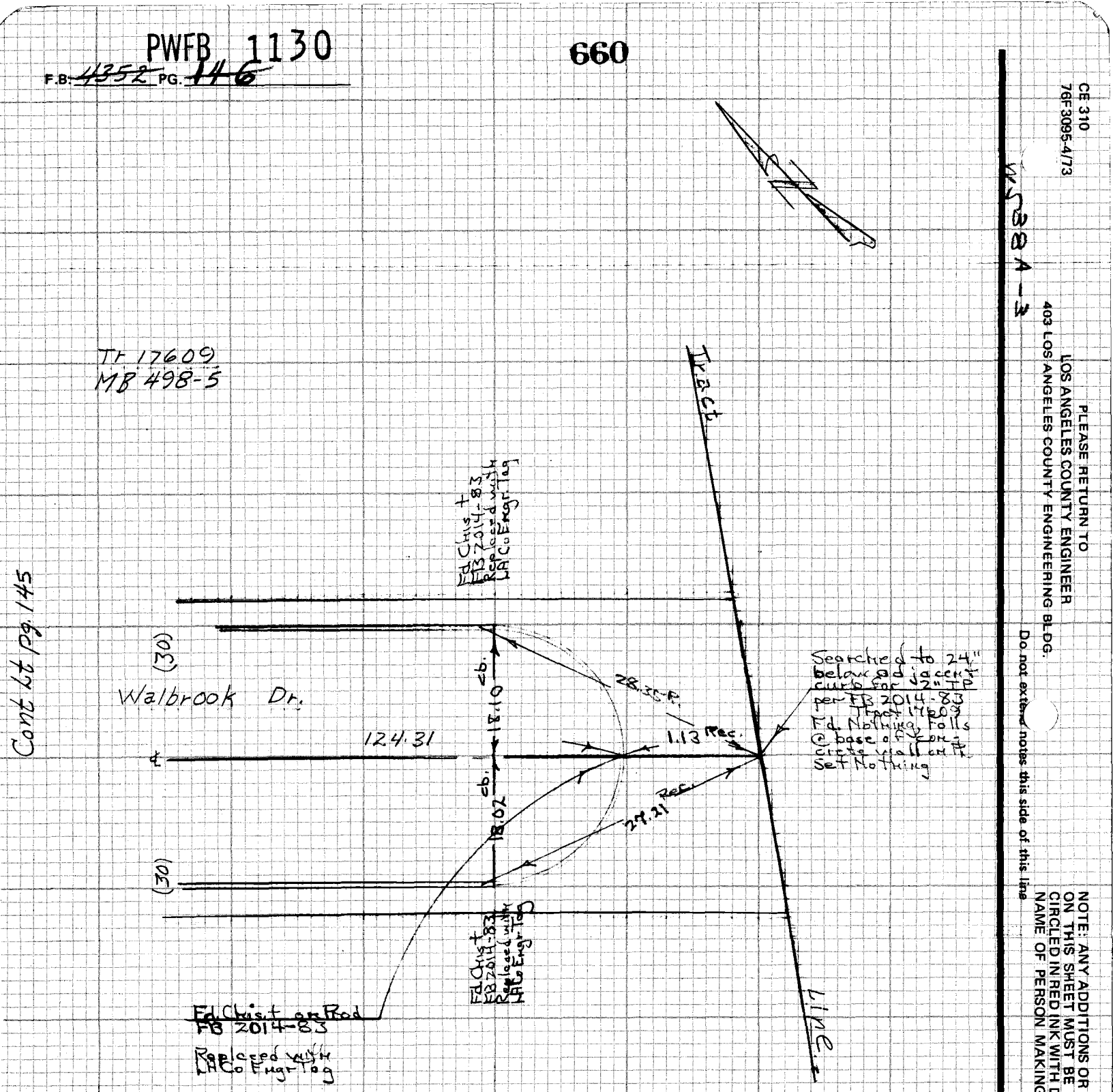

CE 310
76F3095-4/73

PLEASE RETURN TO
LOS ANGELES COUNTY ENGINEER
403 LOS ANGELES COUNTY ENGINEERING BLDG.

Do not extend notes this side of this line

NOTE: ANY ADDITIONS OR CHANGES ON THIS SHEET MUST BE MADE OR CIRCLED IN RED INK WITH DATE AND NAME OF PERSON MAKING CHANGE

PWFB 1130

661

Notes Ck'd by	Survey of Hacienda Hiez & Div #2 F.B. 4352 PG. 147
Map No.	JN 030300 Tape 33 Std 84° F
Office Work	Surveyed by P.L. Beasley
Checked	Notes PLB Date 7-26-76
Date	Indexed G. D. BAILEY MAR 1 0 1978

Cont bot. pg. 145

NOTE: ANY ADDITIONS OR CHANGES ON THIS SHEET MUST BE MADE OR CIRCLED IN RED INK WITH DATE AND NAME OF PERSON MAKING CHANGE

Do not extend notes this side of this line

PLEASE RETURN TO
LOS ANGELES COUNTY ENGINEER
403 LOS ANGELES COUNTY ENGINEERING BLDG.

CENTERLINE NOTES
CE 310
76F3095 4/73

PWFB 1129

2059

Notes Ck'd by	Survey of Hacienda Area ℄
Map No.	JN 0303.09 Tape ___ Std ___ °F
Office Work	Surveyed by HHSpragis
Checked	Notes HHS Date 8-4-76
Date	Indexed G. D. BAILEY MAR 1 0 1978

F.B. ~~1352~~ PG. ~~149~~

100' Tape # 0251

202.54 level @ 62° = 202.53

NOTE: ANY ADDITIONS OR CHANGES ON THIS SHEET MUST BE MADE OR CIRCLED IN RED INK WITH DATE AND NAME OF PERSON MAKING CHANGE

WS 38 A-3

PLEASE RETURN TO LOS ANGELES COUNTY ENGINEER 403 LOS ANGELES COUNTY ENGINEERING BLDG

114-297 A-3

Do not extend notes on this side of this line

CENTERLINE NOTES CE 310 76F30954/73

300' Tape # 33

47.09 level @ 76° = 47.09

0.40 level @ 76° = 0.40

563.91 level @ 76° = 563.88

75.00 " " 76° = 75.00

PWFB 1129

2060

F.B. ~~4352~~ PG. ~~150~~

Cont. Bot. FB 4352-168

Tract 15239-4
MB 541-24

300' Tape #33
1237.82 level @ 86° = 1237.84
13.54 " " 86° = 13.54
40.26 " " 86° = 40.26

1. 89-20-50
4. 357-23-20
6. 176-05-10
A. 89-20-52

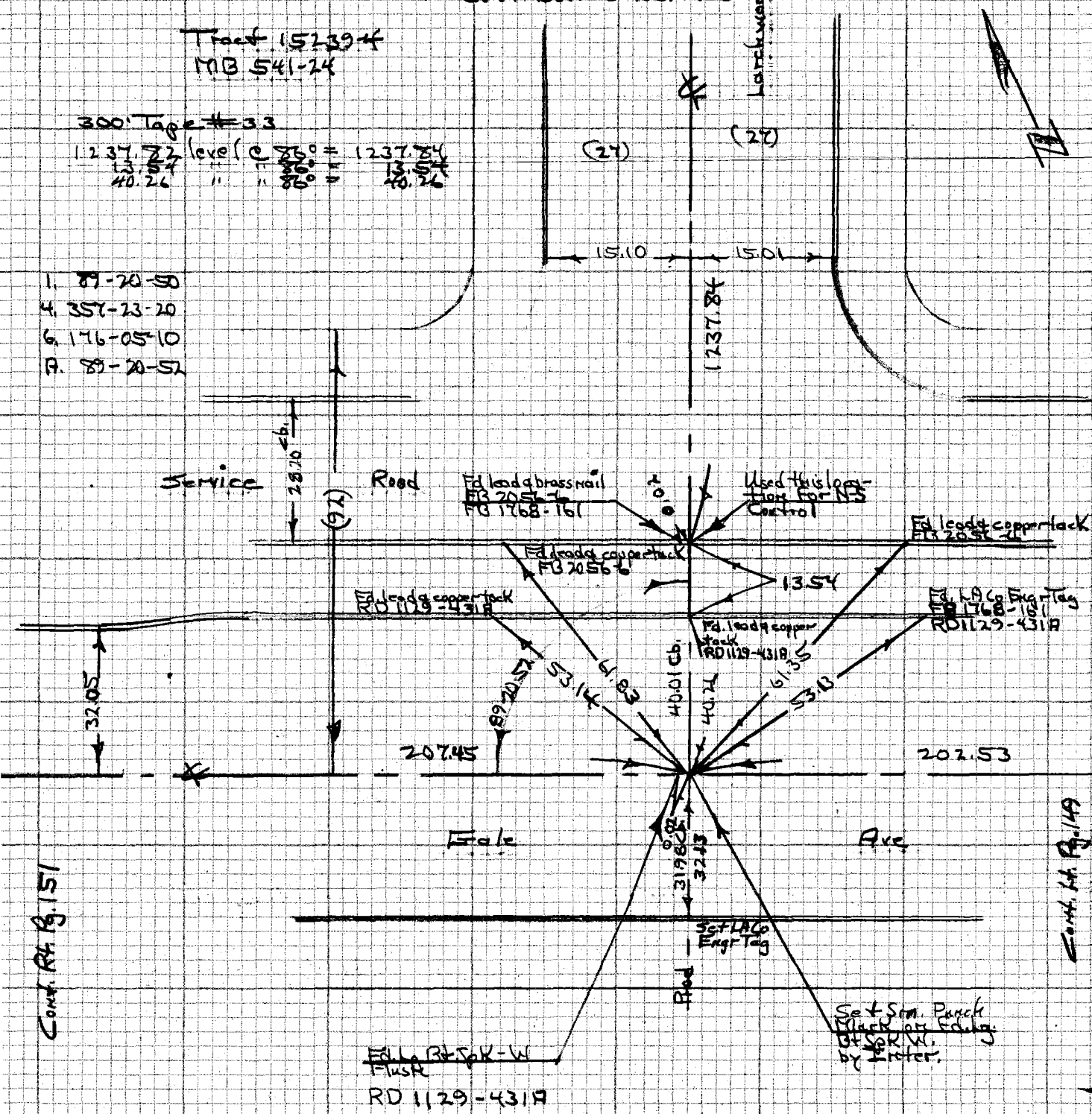

Cont. Rt. Pg. 151

Cont. Lt. Pg. 149

CE 310
76F3095-4/73

PLEASE RETURN TO
LOS ANGELES COUNTY ENGINEER
403 LOS ANGELES COUNTY ENGINEERING BLDG.

Do not ex... notes this side of this line

NOTE: ANY ADDITIONS OR CHANGES ON THIS SHEET MUST BE MADE OR CIRCLED IN RED INK WITH DATE AND NAME OF PERSON MAKING CHANGE

114-297A-3

PWFB 1129 2061

Notes Ck'd by	Survey of Hacienda Area ℄
Map No.	JN 0303.09 Tape 0251 Std 68 °F
Office Work	Surveyed by H.H. Springs
Checked	Notes HHS Date 11-7-76
Date	Indexed G. D. BAILEY MAR 1 0 1978

F.B. ~~4352~~ PG. ~~151~~

Note: Ties marked Fd. are lead & copper tack per RD 1129-432A

NOTE: ANY ADDITIONS OR CHANGES ON THIS SHEET MUST BE MADE OR CIRCLED IN RED INK WITH DATE AND NAME OF PERSON MAKING CHANGE

Do not extend notes this side of this line

PLEASE RETURN TO LOS ANGELES COUNTY ENGINEER 403 LOS ANGELES COUNTY ENGINEERING BLDG.

CENTERLINE NOTES CE 310 76F3095-4/73

PWFB 1129

2062, 2063

F.B. ~~4352~~ PG. ~~152~~

Note: Ties marked Fd. are lead & copper tack per RD 1129-432B

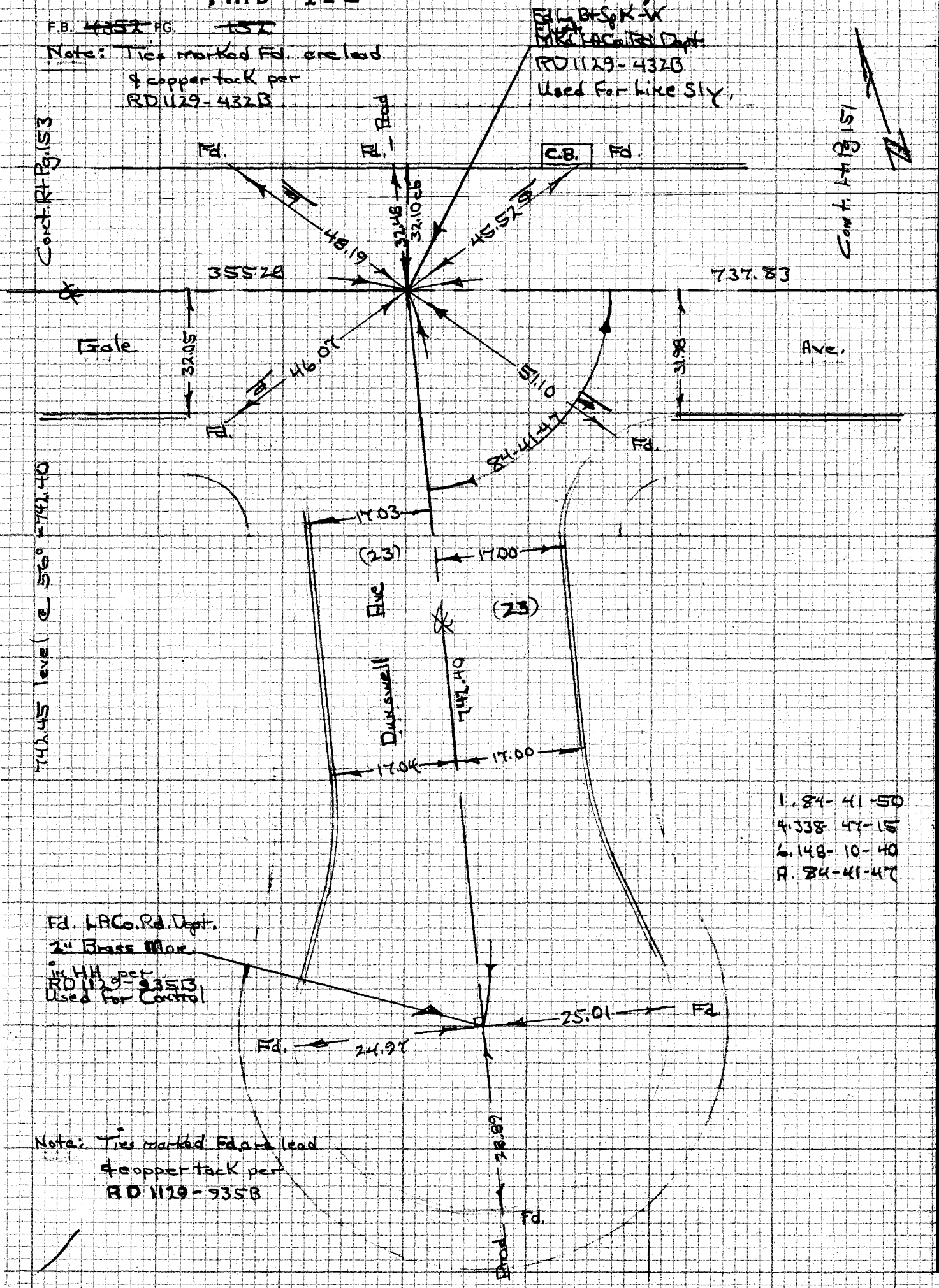

Note: Ties marked Fd. are lead & copper tack per RD 1129-935B

CE 310
76F3095-4/73

PLEASE RETURN TO
LOS ANGELES COUNTY ENGINEER
403 LOS ANGELES COUNTY ENGINEERING BLDG.

Do not ex... notes this side of this line

NOTE: ANY ADDITIONS OR CHANGES ON THIS SHEET MUST BE MADE OR CIRCLED IN RED INK WITH DATE AND NAME OF PERSON MAKING CHANGE

114-297 A-2

PWFB 1129 2064

Notes Ck'd by	Survey of Hacienda Area ℄
Map No.	JN030309 Tape 0251 Std 58 °F
Office Work	Surveyed by H.H. Spriggs
Checked	Notes HHS Date 11-29-77
Date	Indexed G. D. BAILEY MAR 10 1978

F.B. ~~4157~~ PG. ~~153~~

722.07 level @ 60° = 722.03
355.30 " " 60° = 355.28

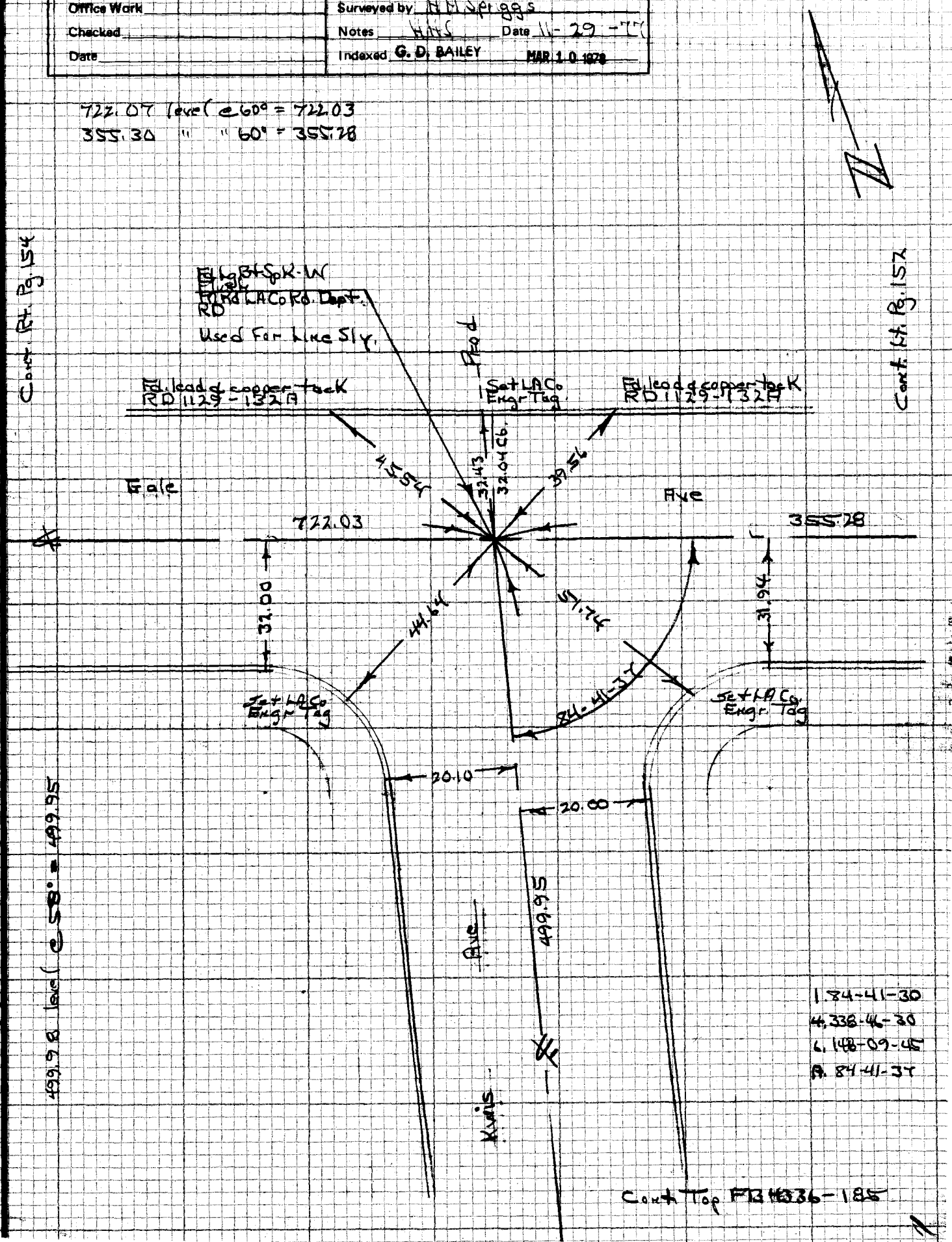

NOTE: ANY ADDITIONS OR CHANGES ON THIS SHEET MUST BE MADE OR CIRCLED IN RED INK WITH DATE AND NAME OF PERSON MAKING CHANGE

Do not extend notes this side of this line

PLEASE RETURN TO
LOS ANGELES COUNTY ENGINEER
403 LOS ANGELES COUNTY ENGINEERING BLDG.

CENTERLINE NOTES
CE 310
76F3095-4/73

119-297 A-2

WS 38 A-3

PWFB 1129

F.B. ~~4352~~ PG. ~~154~~

2065

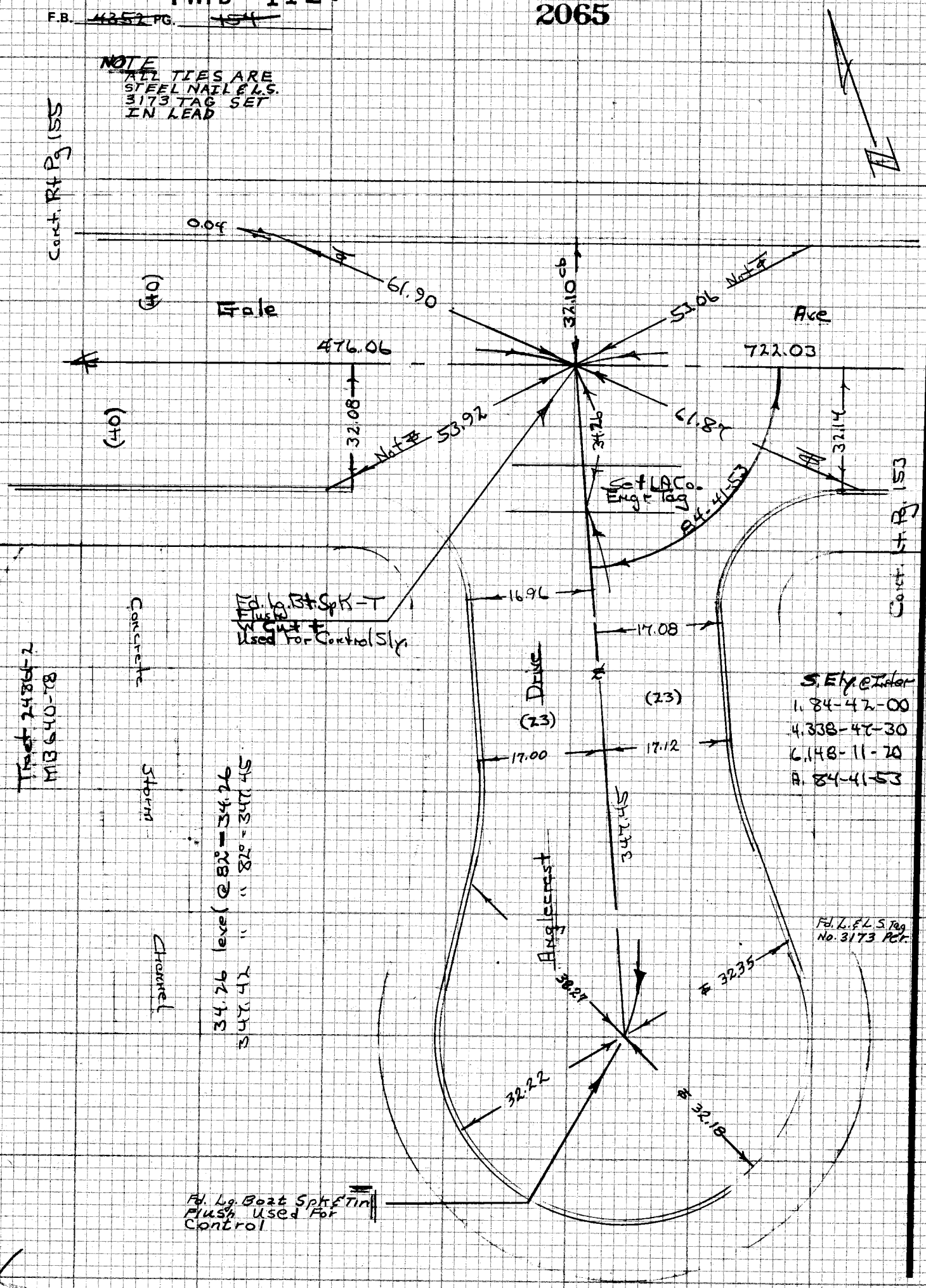

CE 310
76F3095-4/73

PLEASE RETURN TO
LOS ANGELES COUNTY ENGINEER
403 LOS ANGELES COUNTY ENGINEERING BLDG.
Do not extend notes this side of this line

NOTE: ANY ADDITIONS OR CHANGES ON THIS SHEET MUST BE MADE OR CIRCLED IN RED INK WITH DATE AND NAME OF PERSON MAKING CHANGE

PWFB 1129

2066 , 2067

Notes Ck'd by	Survey of Hacienda Area
Map No.	JN 0303.09 Tape 0251 Std 68 °F
Office Work	Surveyed by H H Spraggs
Checked	Notes HHS Date 11-22-77
Date	Indexed G. D. BAILEY MAR 1 6 1978

F.B. 4352 PG. 155

Note: Tis marked Fd. are lead & copper tack per RD.

114-277 C-2

W 5 38 A-3

102.92 level C 58° = 102.91
24.62 " 58° = 24.62
476.09 " 58° = 476.06
167.97 " 82° = 167.99

NOTE: ANY ADDITIONS OR CHANGES ON THIS SHEET MUST BE MADE OR CIRCLED IN RED INK WITH DATE AND NAME OF PERSON MAKING CHANGE

Do not extend notes this side of this line

PLEASE RETURN TO LOS ANGELES COUNTY ENGINEER 403 LOS ANGELES COUNTY ENGINEERING BLDG.

CENTERLINE NOTES
CE 310
76F 3895-4/73

PWB 1129

2068

F.B. ~~4367~~ PG. ~~156~~

Note: Ties marked Fd @ PI are lead & tag, RCE 5828 FB 3270-113

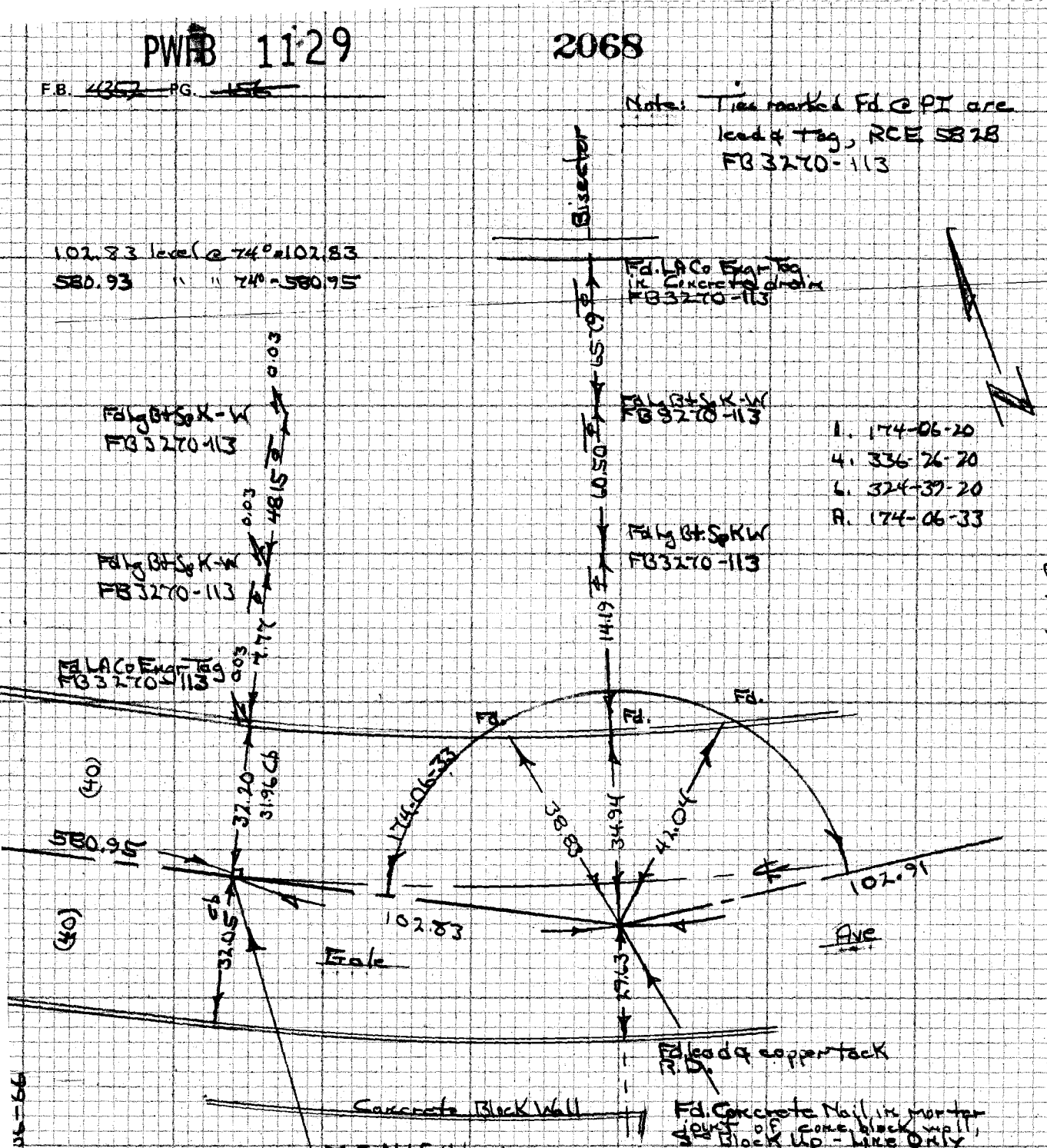

CE 310
76F3095-8/73

PLEASE RETURN TO
LOS ANGELES COUNTY ENGINEER
403 LOS ANGELES COUNTY ENGINEERING BLDG.

Do not ex... notes this side of this line

NOTE: ANY ADDITIONS OR CHANGES ON THIS SHEET MUST BE MADE OR CIRCLED IN RED INK WITH DATE AND NAME OF PERSON MAKING CHANGE

WC 384-2

114-227 C-2

PWFB 1129 2069

Notes Ck'd by	Survey of Hacienda Area & Div. 2
Map No.	JN 0303.00 Tape 33 Std 34 °F
Office Work	Surveyed by H H Spriggs
Checked	Notes HHS Date 8-3-76
Date	Indexed G. D. BAILEY MAR 1 0 1978

F.B. ~~4352~~ PG. ~~161~~

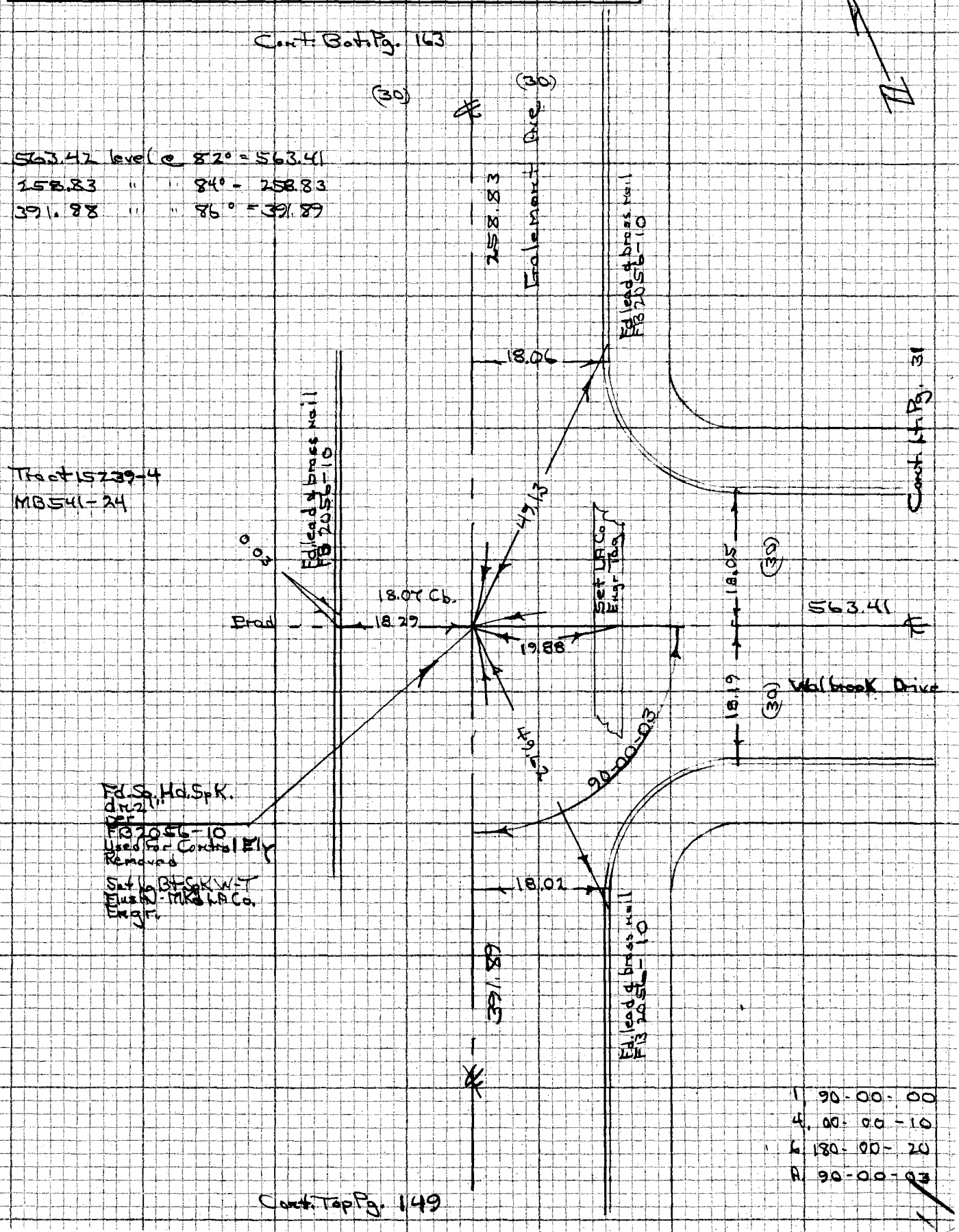

NOTE: ANY ADDITIONS OR CHANGES ON THIS SHEET MUST BE MADE OR CIRCLED IN RED INK WITH DATE AND NAME OF PERSON MAKING CHANGE

Do not extend notes this side of this line

WS 38A-3

PLEASE RETURN TO
LOS ANGELES COUNTY ENGINEER
403 LOS ANGELES COUNTY ENGINEERING BLDG.

WS 114-297 A2

CENTERLINE NOTES
CE 310
76F3095-4/73

PWFB 1129

2070

F.B. ~~4352~~ PG. ~~162~~

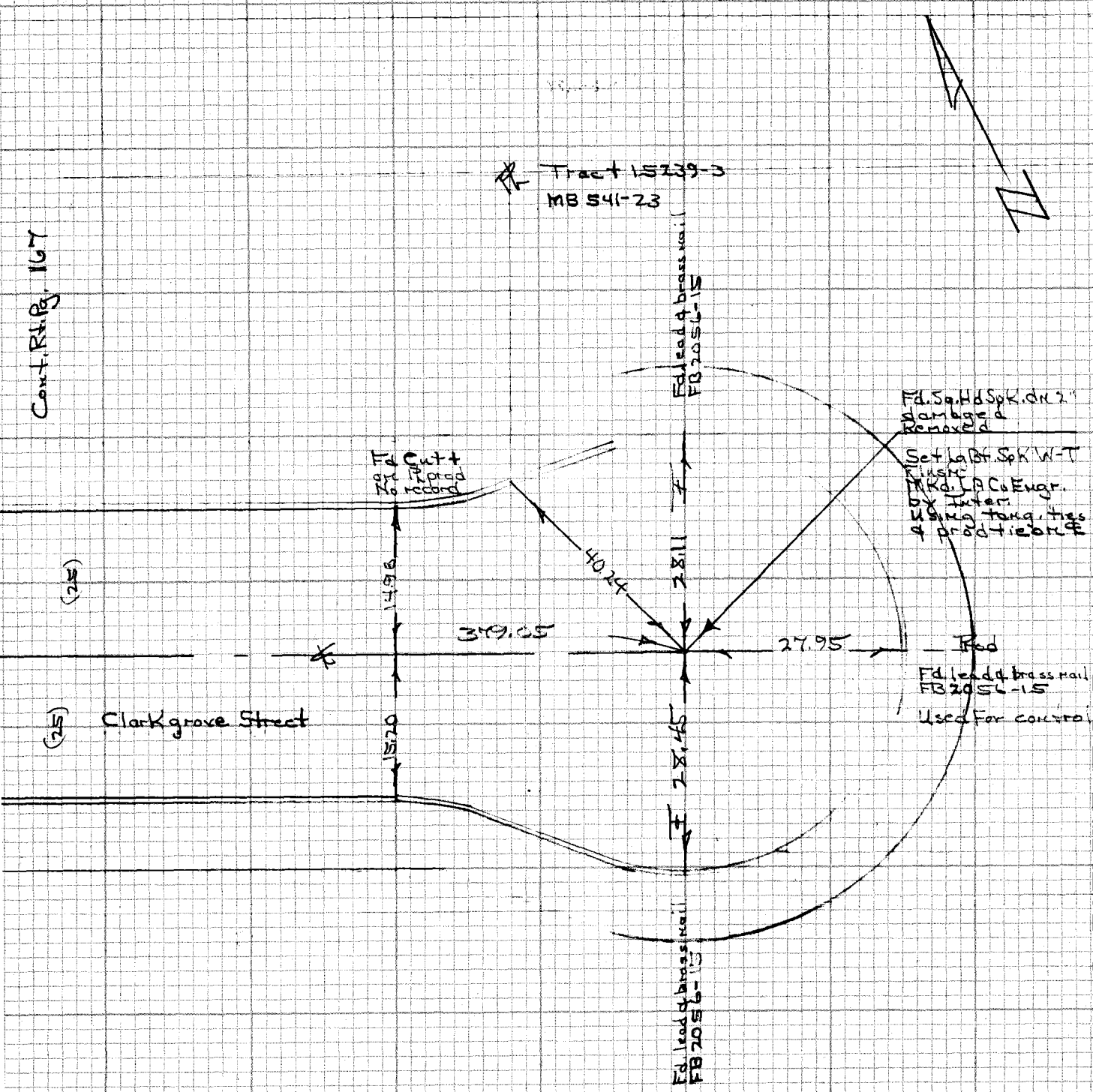

CE 310
76F3095-4/73

97.33

PLEASE RETURN TO
LOS ANGELES COUNTY ENGINEER
403 LOS ANGELES COUNTY ENGINEERING BLDG.

Do not extend notes this side of this line

NOTE: ANY ADDITIONS OR CHANGES ON THIS SHEET MUST BE MADE OR CIRCLED IN RED INK WITH DATE AND NAME OF PERSON MAKING CHANGE

PWFB 1129 2071

Notes Ck'd by	Survey of Hacienda Area & Div. 2
Map No.	JN 0303.00 Tape 33 Std 84 °F
Office Work	Surveyed by HHSpriggs
Checked	Notes HHS Date 8-3-76
Date	Indexed G. D. BAILEY MAR 10 1978

F.B. ~~4357~~ PG. ~~163~~

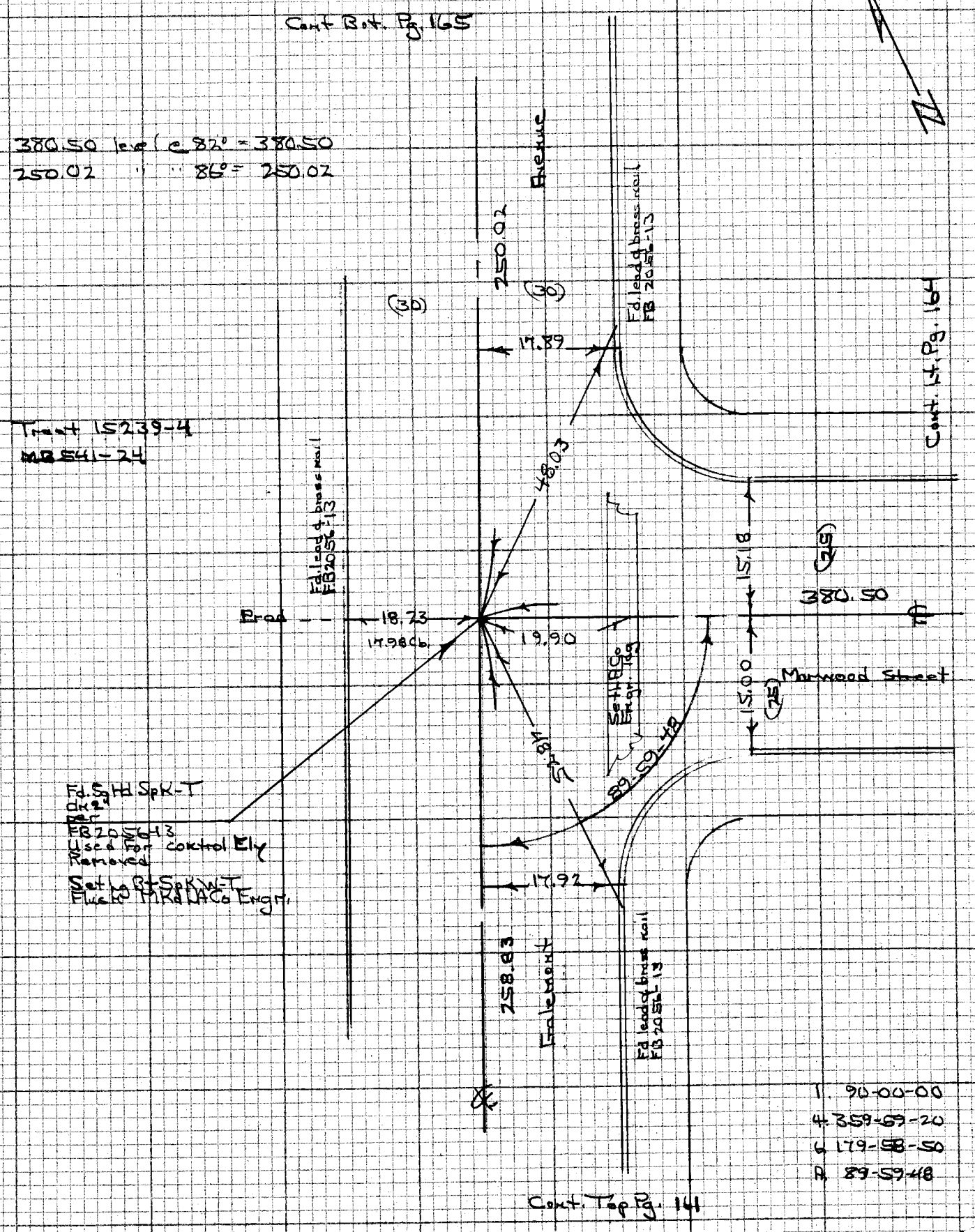

NOTE: ANY ADDITIONS OR CHANGES ON THIS SHEET MUST BE MADE OR CIRCLED IN RED INK WITH DATE AND NAME OF PERSON MAKING CHANGE

Do not extend notes this side of this line

WS 38, A-3

PLEASE RETURN TO
LOS ANGELES COUNTY ENGINEER
403 LOS ANGELES COUNTY ENGINEERING BLDG.

WS 114-297 A-2

CENTERLINE NOTES
CE 310
76F3095-4/73

PWFB 1129

F.B. ~~4352~~ PG. ~~164~~

2072

CE 310
76F 3095-4/73

PLEASE RETURN TO
LOS ANGELES COUNTY ENGINEER
403 LOS ANGELES COUNTY ENGINEERING BLDG.

Do not extend notes this side of this line

NOTE: ANY ADDITIONS OR CHANGES ON THIS SHEET MUST BE MADE OR CIRCLED IN RED INK WITH DATE AND NAME OF PERSON MAKING CHANGE

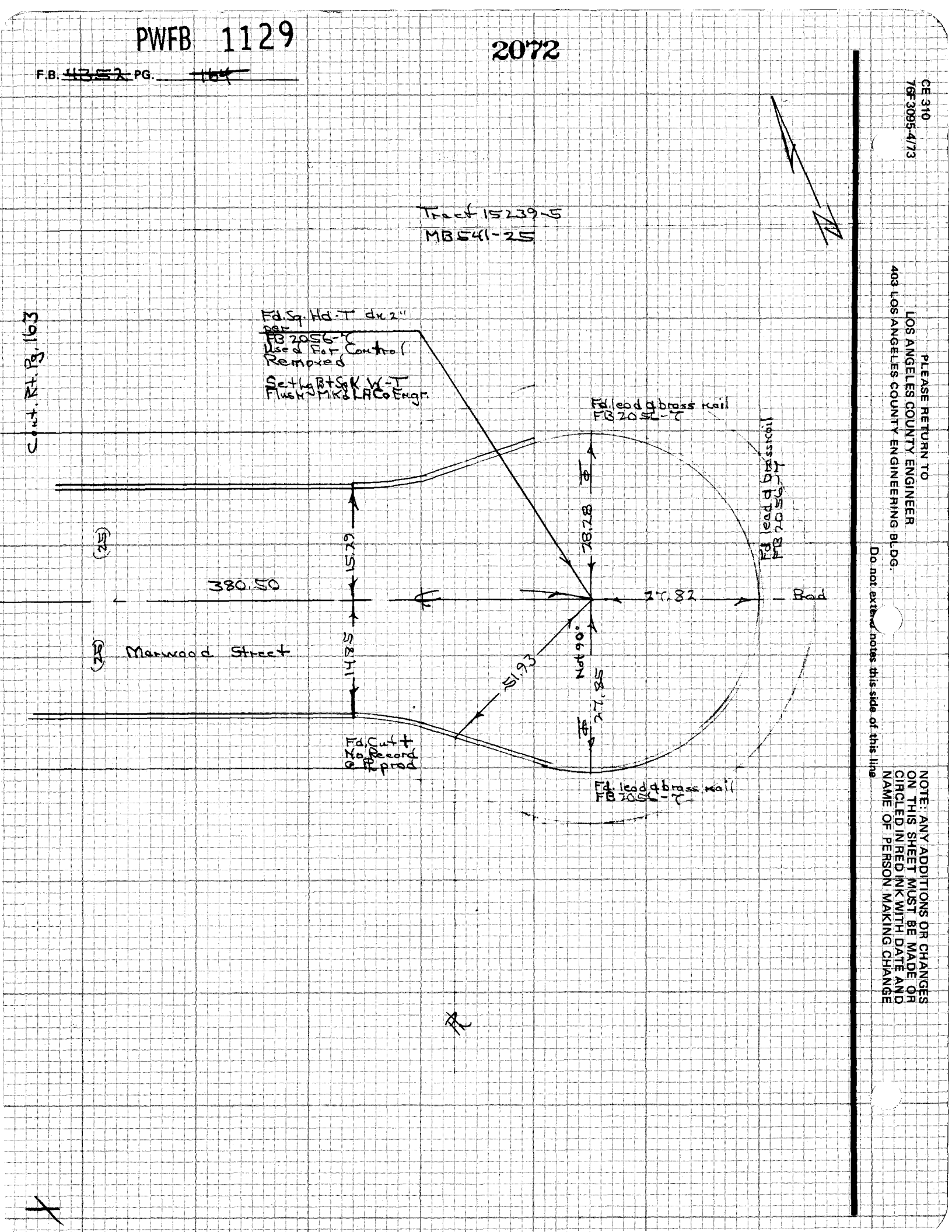

PWFB 1129

2073, 2074

Notes Ck'd by	
Map No.	
Office Work	
Checked	
Date	

Survey of Hacienda Area & Div. 2 F.B. 4353 PG. 165

JN 033300 Tape 33 Std 84 °F

Surveyed by H.B. Spriggs

Notes HHS Date 7-30-76

Indexed G. D. BAILEY MAR 10 1978

Cont. Left Pg. 167

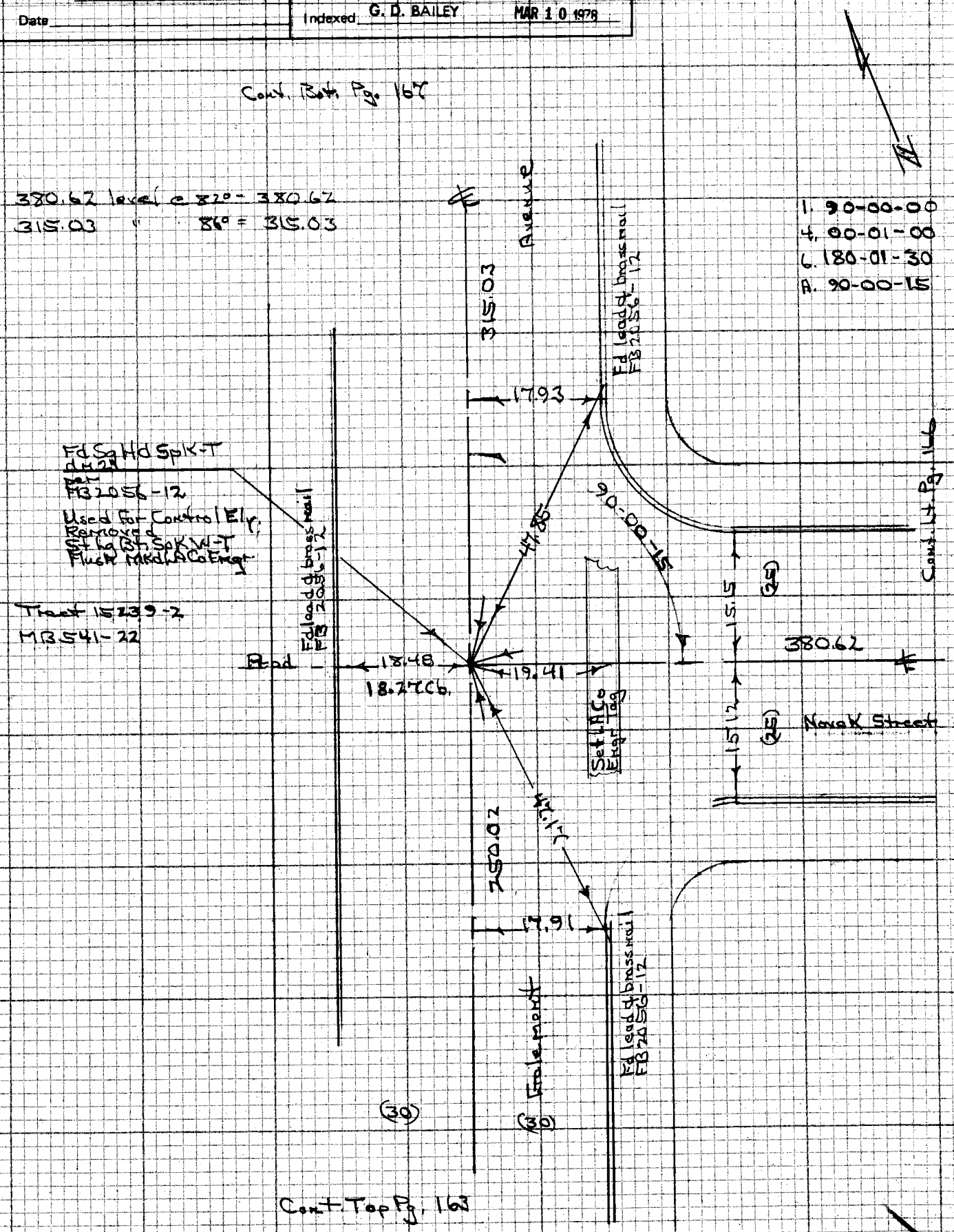

Cont. Top Pg. 162

NOTE: ANY ADDITIONS OR CHANGES ON THIS SHEET MUST BE MADE OR CIRCLED IN RED INK WITH DATE AND NAME OF PERSON MAKING CHANGE

Do not extend notes to this side of this line

PLEASE RETURN TO
LOS ANGELES COUNTY ENGINEER
403 LOS ANGELES COUNTY ENGINEERING BLDG.

CENTERLINE NOTES
CE 310
76F 3095-4/73

PWFB 1129

F.B. ~~4352~~ PG. ~~166~~

2075

CE 310
76F 3095-4/73

PLEASE RETURN TO
LOS ANGELES COUNTY ENGINEER
403 LOS ANGELES COUNTY ENGINEERING BLDG.

Do not extend notes this side of this line

NOTE: ANY ADDITIONS OR CHANGES ON THIS SHEET MUST BE MADE OR CIRCLED IN RED INK WITH DATE AND NAME OF PERSON MAKING CHANGE

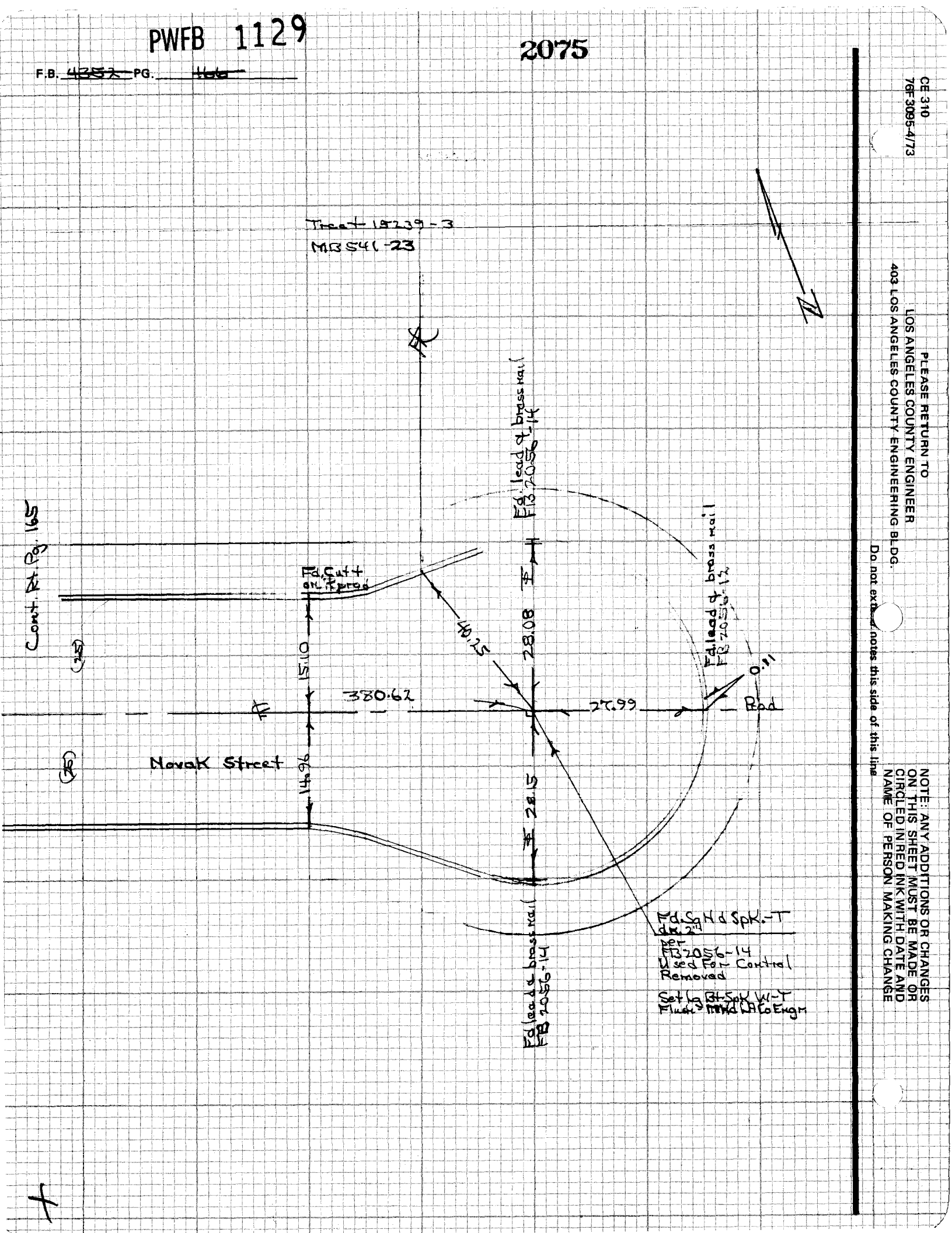

PWFB 1129 2076

Notes Ck'd by	Survey of Hacienda Hrs & Div 2
Map No.	JN 0303.00 Tape 33 Std 84 °F
Office Work	Surveyed by H.H. Spriggs
Checked	Notes HHS Date 7-30-76
Date	Indexed G. D. BAILEY MAR 10 1978

F.B. 4352 PG. 167

379.05 level @ 86° = 379.05
279.90 " " 86° = 279.90

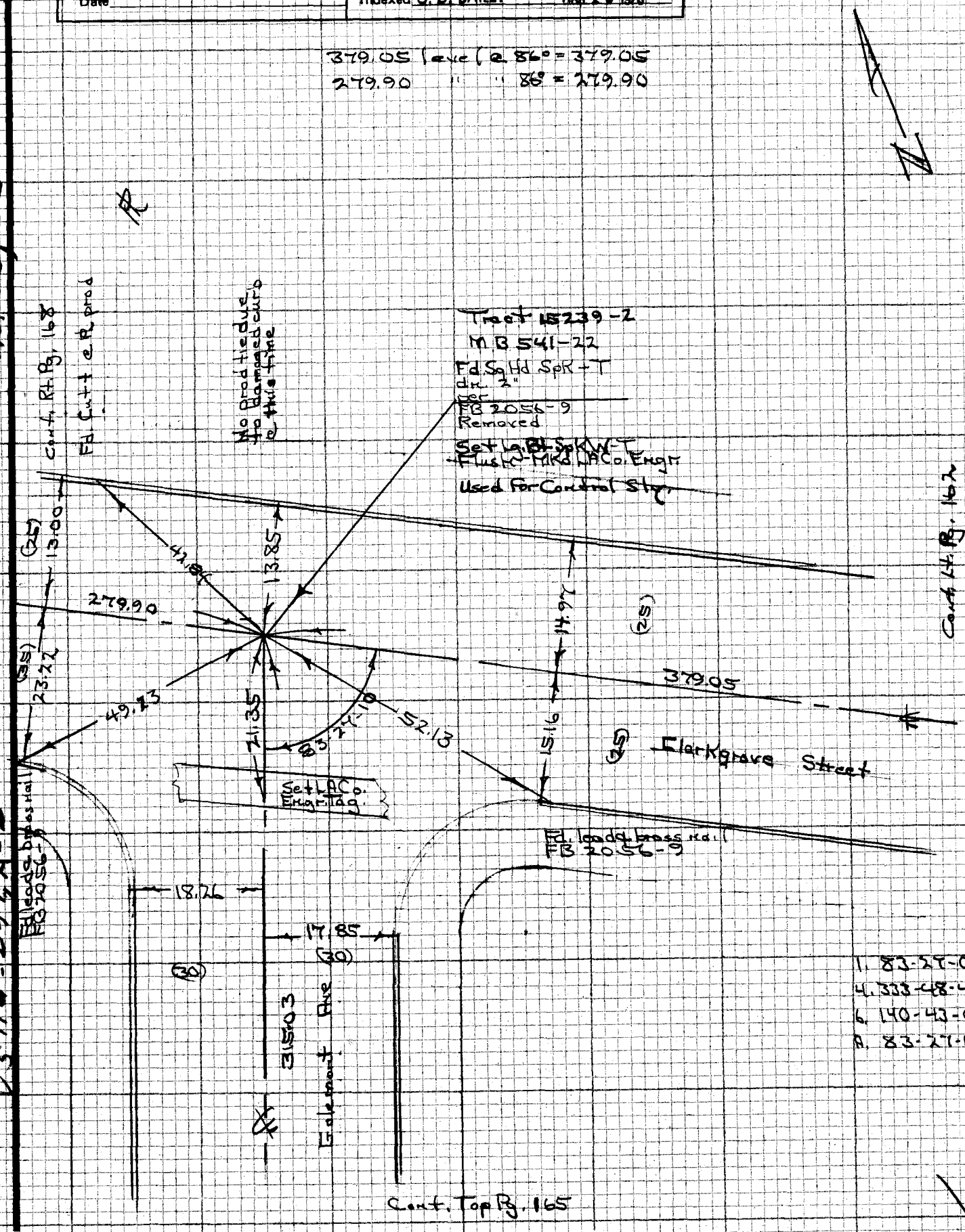

1. 83-27-00
4. 333-48-40
6. 140-43-00
A. 83-27-10

NOTE: ANY ADDITIONS OR CHANGES ON THIS SHEET MUST BE MADE OR CIRCLED IN RED INK WITH DATE AND NAME OF PERSON MAKING CHANGE

Do not extend notes this side of this line

W.S. 38, A-3

PLEASE RETURN TO
LOS ANGELES COUNTY ENGINEER
403 LOS ANGELES COUNTY ENGINEERING BLDG.

V.S. 114-297, A-2

CENTERLINE NOTES
CE 310
76F3095-4/73

PWFB 1129

F.B. ~~4352~~ PG. ~~168~~

2077

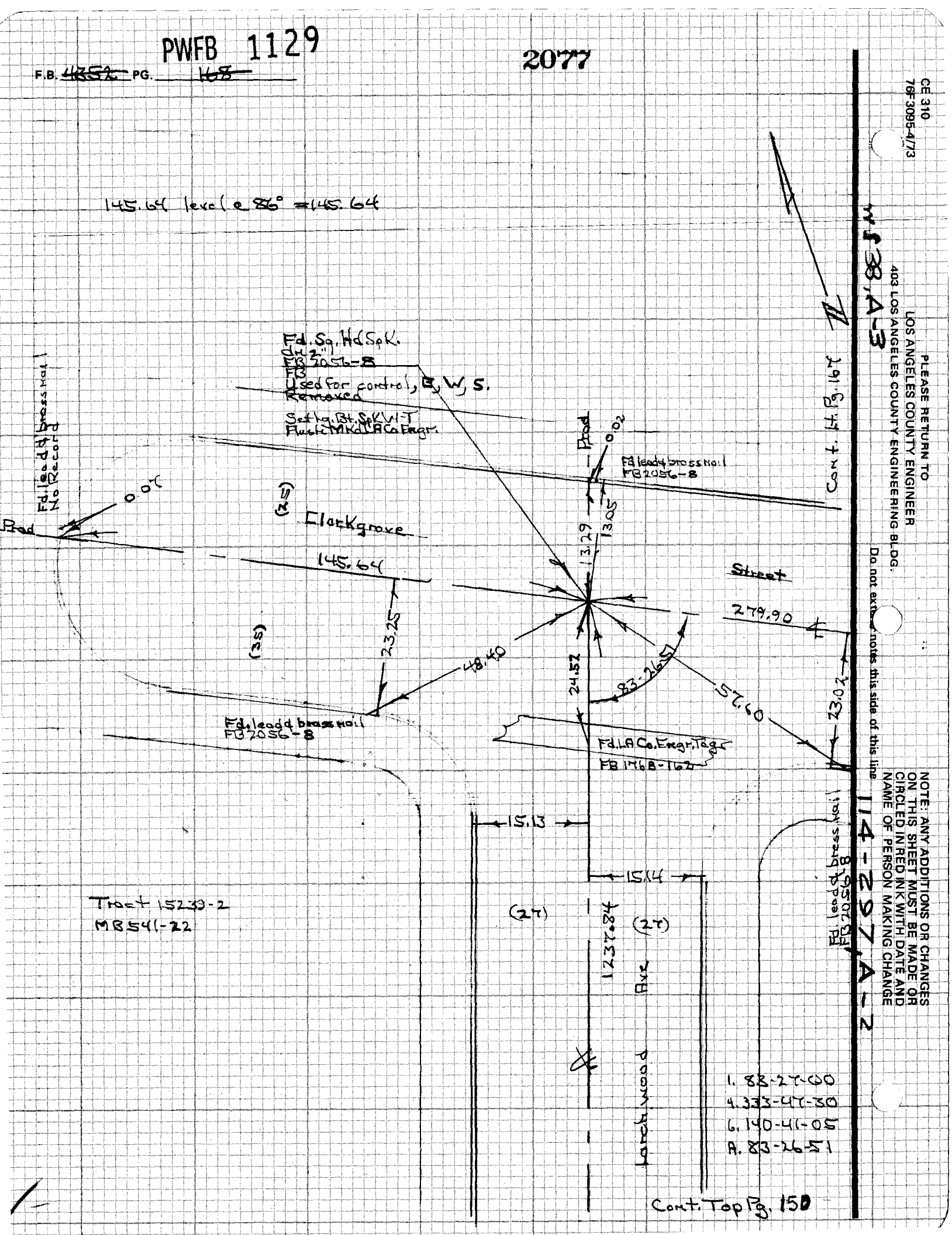

CE 310
76F 3095-4/73
PLEASE RETURN TO
LOS ANGELES COUNTY ENGINEER
403 LOS ANGELES COUNTY ENGINEERING BLDG.
Do not extend notes this side of this line
NOTE: ANY ADDITIONS OR CHANGES ON THIS SHEET MUST BE MADE OR CIRCLED IN RED INK WITH DATE AND NAME OF PERSON MAKING CHANGE

114-297, A-2

WS 38, A-3

Notes Ck'd by	Survey of
Map No.	JN Tape Std °F
Office Work	Surveyed by
Checked	Notes Date
Date	Indexed

F.B. PG. 157

NOTE: ANY ADDITIONS OR CHANGES ON THIS SHEET MUST BE MADE OR CIRCLED IN RED INK WITH DATE AND NAME OF PERSON MAKING CHANGE

Do not extend notes this side of this line



PLEASE RETURN TO
LOS ANGELES COUNTY ENGINEER
LOS ANGELES COUNTY ENGINEERING BLDG.
403 LOS ANGELES COUNTY ENGINEERING BLDG.

CENTERLINE NOTES
CE 310
76F3095-4/73

PWFB 1129

F.B. ~~4352~~ PG. ~~172~~

2078

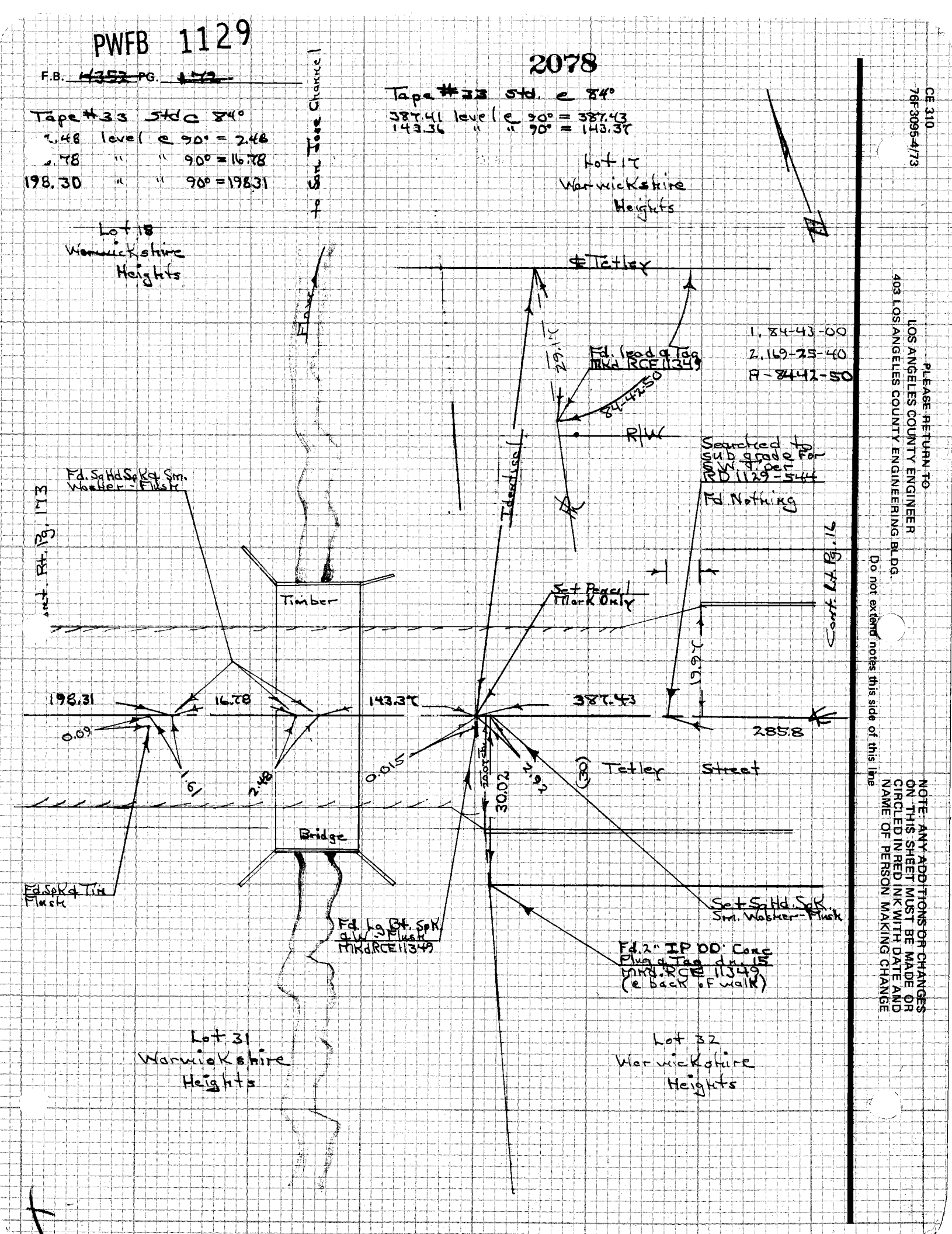

CE 310
76F3095-4/73

PLEASE RETURN TO
LOS ANGELES COUNTY ENGINEER
403 LOS ANGELES COUNTY ENGINEERING BLDG.

Do not extend notes this side of this line

NOTE: ANY ADDITIONS OR CHANGES ON THIS SHEET MUST BE MADE OR CIRCLED IN RED INK WITH DATE AND NAME OF PERSON MAKING CHANGE

PWFB 1129

2079

Notes Ck'd by	Survey of Hacienda Heat Div. 2
Map No.	JN [illegible] Tape 33 Std [illegible] °F
Office Work	Surveyed by [illegible]
Checked	Notes [illegible] Date 9-14-76
Date	Indexed G. D. BAILEY MAR 10 1978

F.B. ~~4352~~ PG. ~~173~~

Cont. Bot Pg. 185

Tract 27342-2
MB 700-90

1. 84-42-00
4.333 47-40
6.148 11-10
8. 84-41-51

Note: Searched to 30" for 2" IP 19.08 N/o ℄ Tetley & tract corner location per FB 764-102, Fd. nothing

5.00

268.17

Lot 18
Warwickshire Heights
MB 23-68

29.96 level @ 82° = 29.96
268.17 " " 82° = 268.17
193.49 " " 82° = 193.49

Cont Rt Pg 174

Fd 2" IP Conc Plug & Tag LS2495 dn. 4" per FB 3043-49 4" Back of Walk 24" Elo Conc Walk Top IP is Flush with top walk = S Ely Con Lot 1 Tract 27342 Concrete Walk

Set Sq. Hd. Spk & Sm Washer Flush

Set LA Co Engr Tags in C.B.

Fd Nail Flush No Record

Tetley Street

545.37

84-41-51

(30)

23.05

29.85

29.96

198.31

0.17

2.79

193.49

(30)

30.09

Set Sq Hd Spk. Sm W. Flush

Cont Rt Pg. 172

Fd 2" IP Conc. Plug & Tag dn 5" @ back of walk MKd RCE 8638 per Tract 29978-2

Fd. Nothing, no record of anything set.

Fd. Spk & Tin Flush
Ties per FB 3043-49 gone - due to storm drain construction

Note: On Ely Line Tract 27342 ℄ New Hampton to ℄ Tetley
298.30 Record
298.30 Meas.
Using Fd. Spk-T 0.17 S/o existing ℄ Tetley

Tract 29978-2
MB 770-10

NOTE: ANY ADDITIONS OR CHANGES ON THIS SHEET MUST BE MADE OR CIRCLED IN RED INK WITH DATE AND NAME OF PERSON MAKING CHANGE

Do not extend notes this side of this line

PLEASE RETURN TO
LOS ANGELES COUNTY ENGINEER
403 LOS ANGELES COUNTY ENGINEERING BLDG.

CENTERLINE NOTES
CE 310
76F3095-4/73

PWFB 1129

F.B. ~~4352~~ PG. ~~174~~

2080

Cont. Bot. Pg. 186

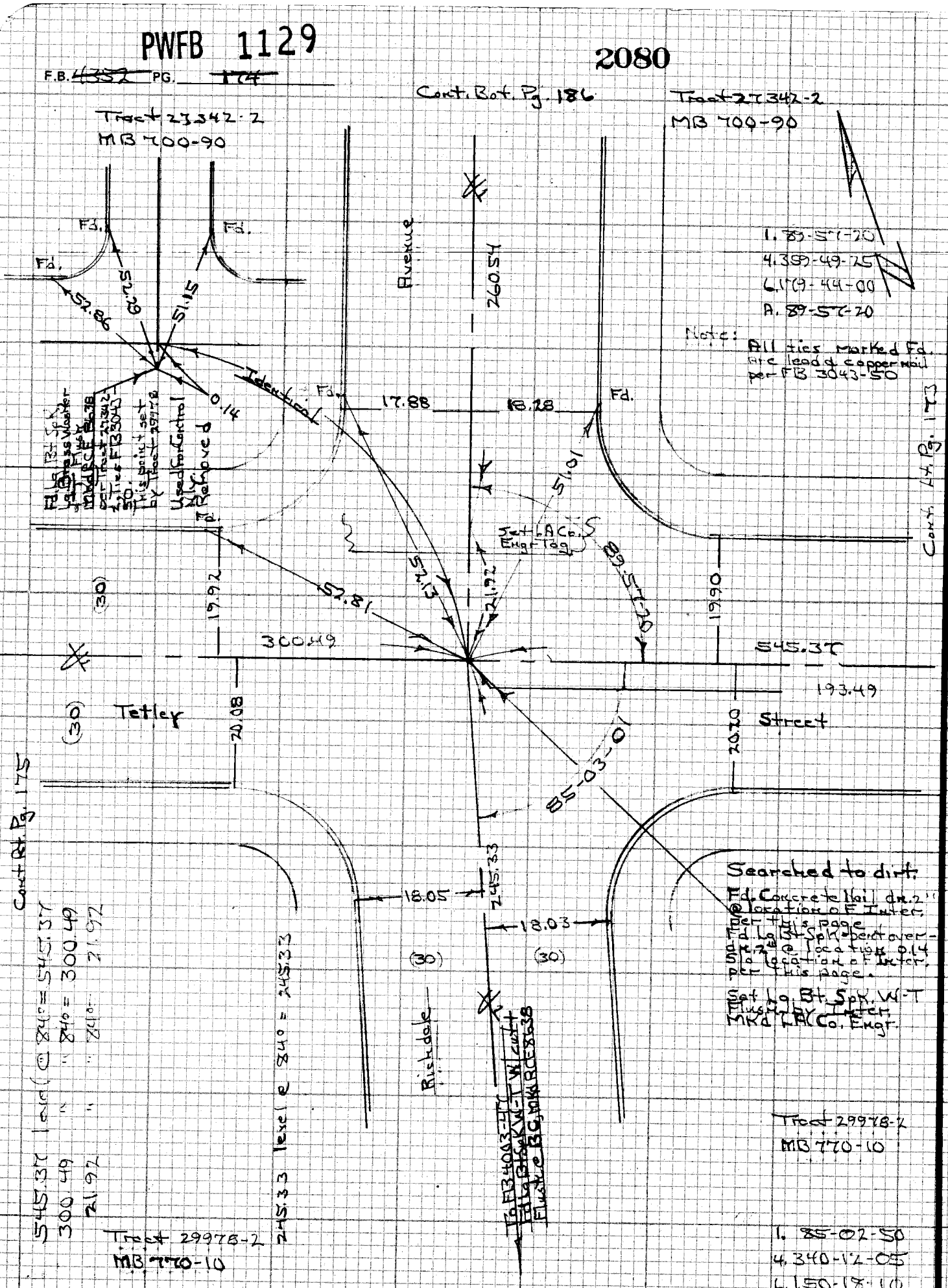

PLEASE RETURN TO
LOS ANGELES COUNTY ENGINEER
403 LOS ANGELES COUNTY ENGINEERING BLDG.

Do not extend notes this side of this line

NOTE: ANY ADDITIONS OR CHANGES ON THIS SHEET MUST BE MADE OR CIRCLED IN RED INK WITH DATE AND NAME OF PERSON MAKING CHANGE

CE 310
76F3095-4/73

PWFB 1129

2081

Notes Ck'd by	Survey of Hacienda Area F Div 2
Map No.	JN 0302.00 Tape 33 Std 24 °F
Office Work	Surveyed by H.H. Springs
Checked	Notes H.H.S. Date 9-15-76
Date	Indexed G. D. BAILEY MAR 10 1978

F.B. ~~4352~~ PG. ~~175~~

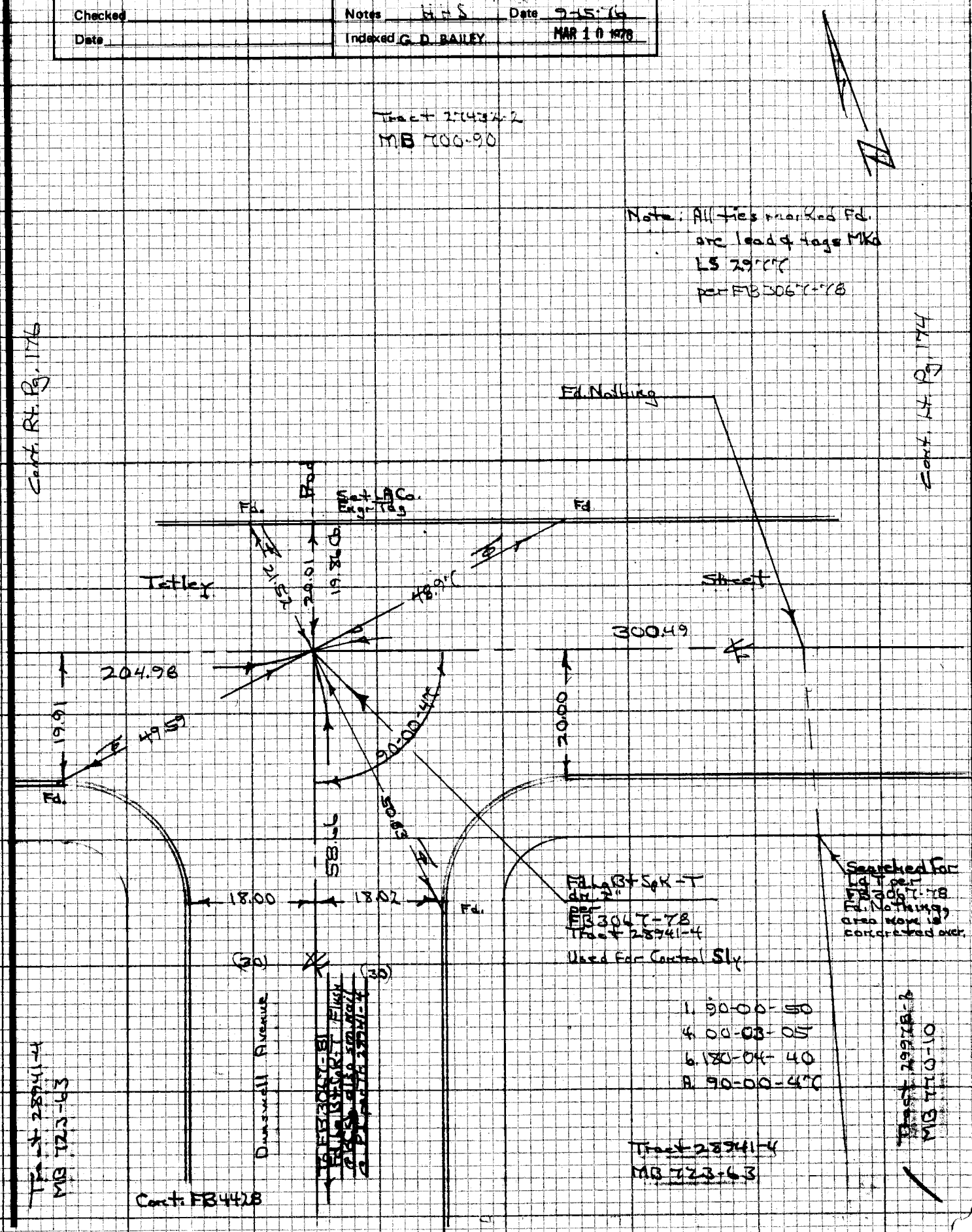

NOTE: ANY ADDITIONS OR CHANGES ON THIS SHEET MUST BE MADE OR CIRCLED IN RED INK WITH DATE AND NAME OF PERSON MAKING CHANGE

Do not extend notes this side of this line

W538A-4

PLEASE RETURN TO
LOS ANGELES COUNTY ENGINEER
403 LOS ANGELES COUNTY ENGINEERING BLDG.

CENTERLINE NOTES
CE 310
76F3095-4/73

PWFB 1129

F.B. ~~4352~~ PG. ~~176~~

2082

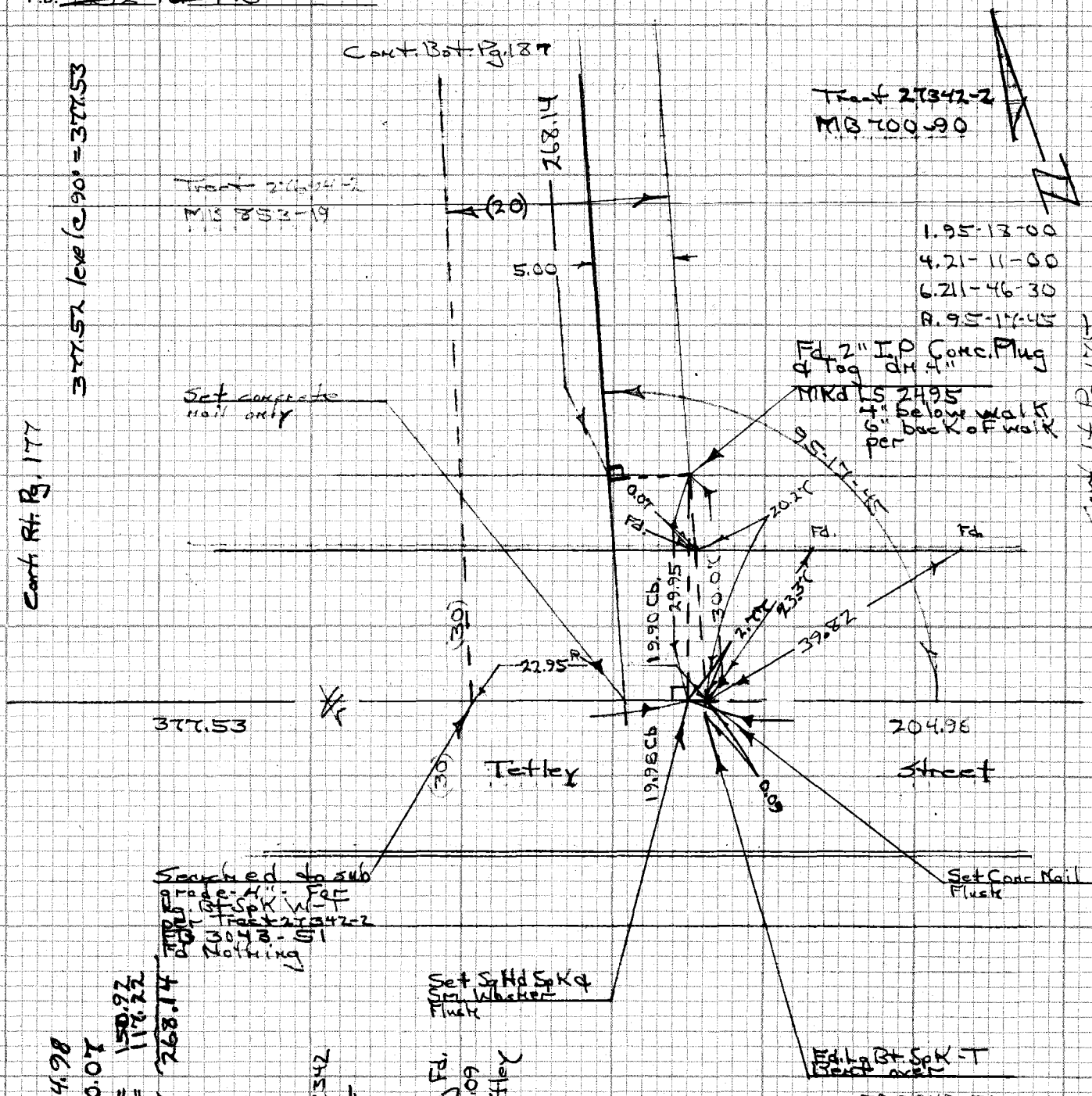

CE 310
76F3095-4/73

PLEASE RETURN TO
LOS ANGELES COUNTY ENGINEER
403 LOS ANGELES COUNTY ENGINEERING BLDG.

Do not extend notes this side of this line

NOTE: ANY ADDITIONS OR CHANGES ON THIS SHEET MUST BE MADE OR CIRCLED IN RED INK WITH DATE AND NAME OF PERSON MAKING CHANGE

PWFB 1129

2083

Notes Ck'd by	Survey of H... D... & D...
Map No.	JN 330300 Tape 33 Std F
Office Work	Surveyed by H H Spriggs
Checked	Notes HHS Date 9-8-76
Date	Indexed G. D. BAILEY MAR 10 1978

F.B. ~~4352~~ PG. ~~177~~

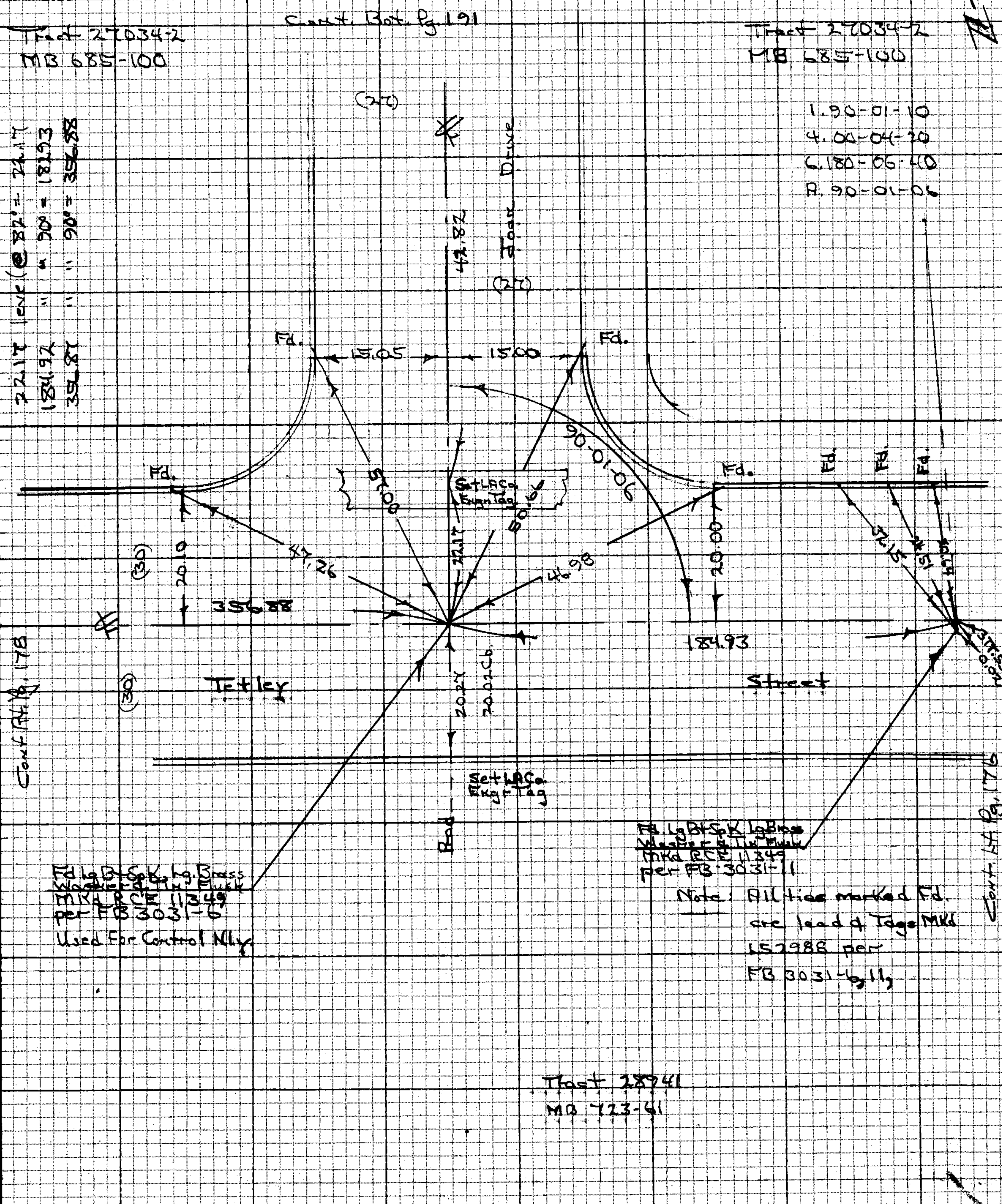

NOTE: ANY ADDITIONS OR CHANGES ON THIS SHEET MUST BE MADE OR CIRCLED IN RED INK WITH DATE AND NAME OF PERSON MAKING CHANGE

Do not extend notes this side of this line

PLEASE RETURN TO LOS ANGELES COUNTY ENGINEER 403 LOS ANGELES COUNTY ENGINEERING BLDG.

CENTERLINE NOTES
CE 310
76F3095-4/73

F.B. 4352 PG. ~~1578~~ PWFB 1129

2084, 2085

Tract 27034-2
MB 685-100

Cont. Bot. Pg. 197

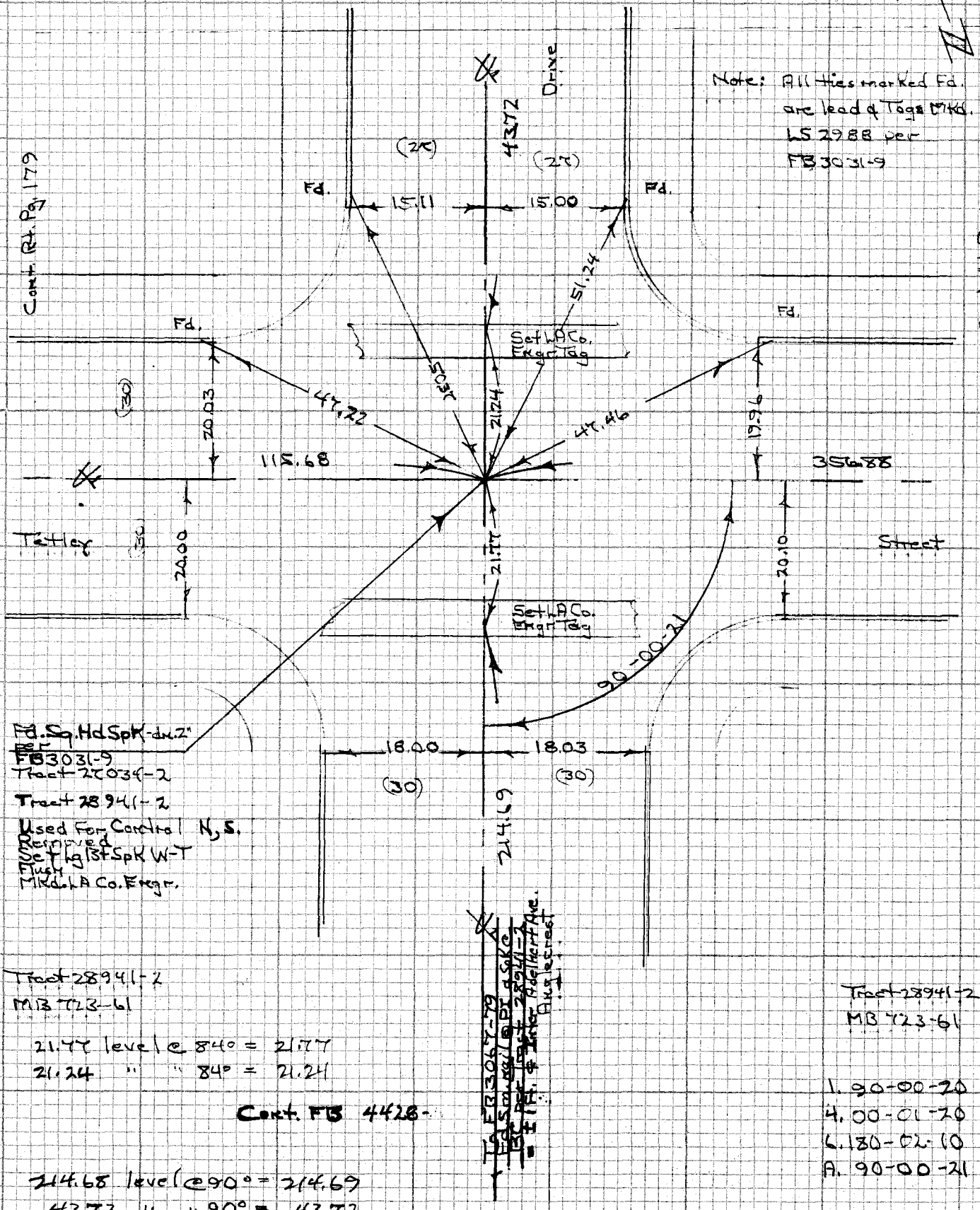

CE 310
76F3095-4/73

PLEASE RETURN TO
LOS ANGELES COUNTY ENGINEER
403 LOS ANGELES COUNTY ENGINEERING BLDG.

Do not extend notes this side of this line

NOTE: ANY ADDITIONS OR CHANGES ON THIS SHEET MUST BE MADE OR CIRCLED IN RED INK WITH DATE AND NAME OF PERSON MAKING CHANGE

PWFB 1129

2086

Notes Ck'd by	Survey of Hacienda Area & Div 2 F.B. 1352 PG. 179
Map No.	JN 0303.00 Tape 33 Std 84 °F
Office Work	Surveyed by H.H Spriggs
Checked	Notes HHS Date 10-17-74
Date	Indexed G. D. BAILEY MAR 10 1978

NOTE: ANY ADDITIONS OR CHANGES ON THIS SHEET MUST BE MADE OR CIRCLED IN RED INK WITH DATE AND NAME OF PERSON MAKING CHANGE

Do not extend notes this side of the line

PLEASE RETURN TO LOS ANGELES COUNTY ENGINEER 463 LOS ANGELES COUNTY ENGINEERING BLDG.

CENTERLINE NOTES CE 310 76F-3095-4773

S.W'ly.	63.32	level	℄ 82° = 63.32
1. 90-00-00	58.25	"	" 90° = 58.25
4. 359-58-40	6.53	"	" 90° = 6.53
L 179-57-50	115.68	"	" 90° = 115.68
R 89-59-39	85.94	"	" 90° = 85.94
	93.19	"	" 90° = 93.19

1. 155-37-00
4. 262-28-20
6. 213-42-20
R. 155-37-03

Tract 27036-2
MB 685-100

Cont. FB 1180

Fd Spk per tie mail Flush - No Rec.

Fd Lead & tack Nothing to mk. Grade Set Lead & Tack W-T Flush Mkd. LS 2495 Record per RD 1129-332 Used for Control

Fd Lead & tack LS 2688 per FB 3031-9, 11

Fd 3/4" Spk W-T Flush Mkd. LS 2495 per FB 3047-31 Used for Control

Cont. FB 1128

S 55-37-03 E

93.19

290.92

20.00

(30)

0.02

47.96

Fd.

S 89-59-39 E

Set Lead & Tack Flush Mkd. LS 2495 per FB 3047-31

21.92

5.61

5.37

Fd Lead & Copper Tack RD 1129-332

85.94

74.89

35.36

20.00

50.48

47.73

Street

(30)

115.68

47.57

68.25

20.00

(30)

Fd.

17.06

(30)

24.63

17.40

17.24

Fd.

Fd Lead & Copper RD 1129-332

Set Lead & Tack Flush Mkd. LS 2495 per FB 3047-31

Fd Lead & Copper RD 1129-332

Set Punch Mark on Fd 1/2" Spk W-T Mkd LS 2495 by Inter

Fd. Spk. dn. 3" per FB 3031-11

Set Spk W-T Flush Mkd. LS 2495 per FB 3047-31

Cont. FB 4428

BC

Fd 1/2" Spk. W-T Flush Mkd. LS 2495 FB 3047- Used for Control

Note: All ties marked fd. are lead & copper Mail FB 3047-31

Tract 27610-2
MB 703-81

Tract 28941-2
MB 733-41

PWFB 1129

2087

F.B. ~~4352~~ PG. ~~180~~

CE 310
76F3095-4/73

PLEASE RETURN TO
LOS ANGELES COUNTY ENGINEER
403 LOS ANGELES COUNTY ENGINEERING BLDG.

Do not extend notes this side of this line

NOTE: ANY ADDITIONS OR CHANGES ON THIS SHEET MUST BE MADE OR CIRCLED IN RED INK WITH DATE AND NAME OF PERSON MAKING CHANGE.

Note:
All ties marked Fd. are lead & copper nail per FB 3047-34, 35

60.64 level @ 82° = 60.64
113.49 " " 82° = 113.49
140.69 " " 66° = 140.67
290.95 " " 66° = 290.92

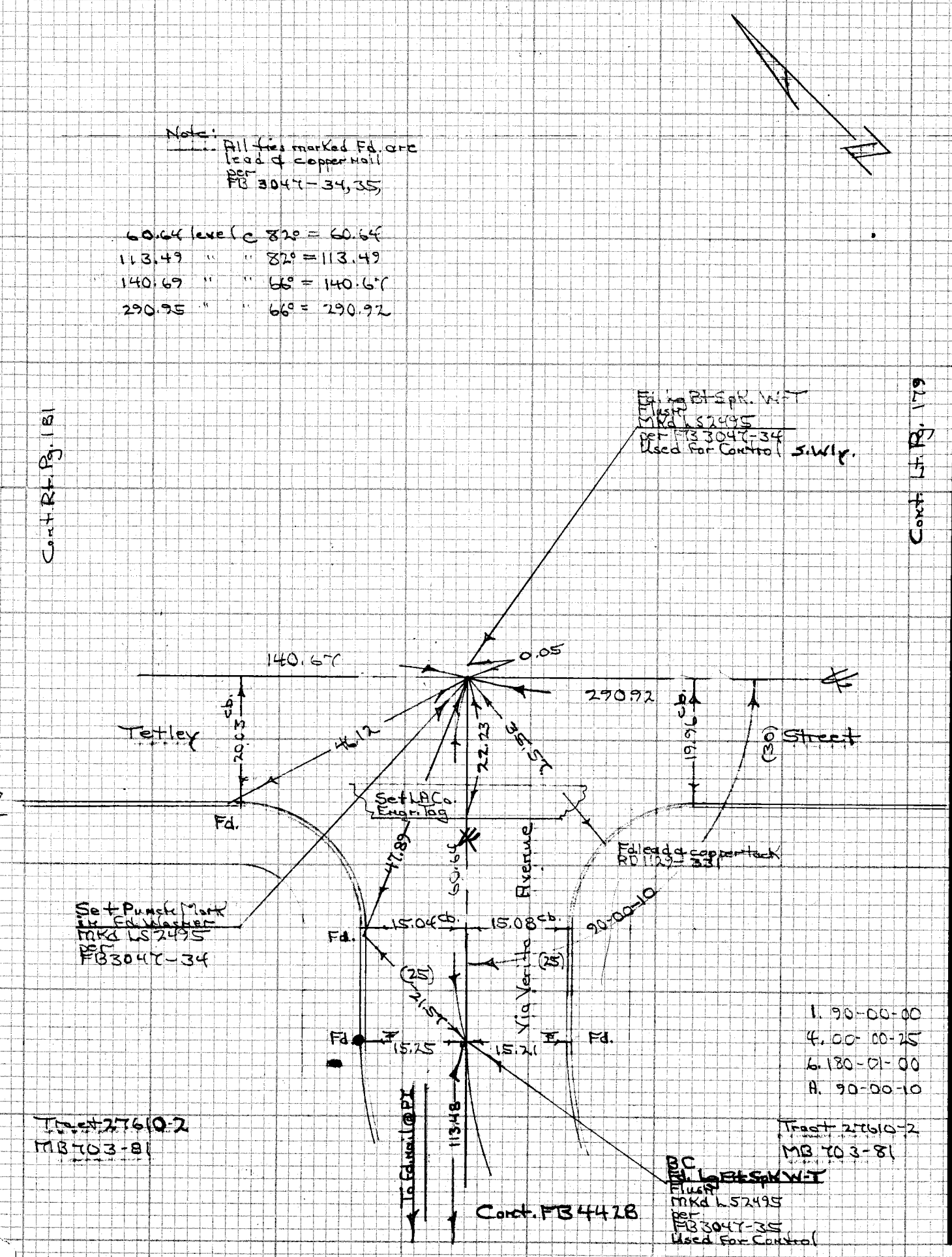

4537E-4

PWFB 1129

2088

Notes Ck'd by	Survey of Hacienda Area Div. 2
Map No.	JN 0303.00 Tape 0130 Std 68 °F
Office Work	Surveyed by WHSprings
Checked	Notes WHS Date 1-77
Date	Indexed G. D. BAILEY MAR 10 1978

F.B. 4382 PG 181

T2.96 leve (@ 68° = T2.96
T0.18 " = T0.18
T0.17 " = D0.17
T4.94 " = 4.94
0.18 " = 0.18
416.85 " = 416.85

NOTE: ANY ADDITIONS OR CHANGES ON THIS SHEET MUST BE MADE OR CIRCLED IN RED INK WITH DATE AND NAME OF PERSON MAKING CHANGE

Do not extend notes this side of this line

PLEASE RETURN TO
LOS ANGELES COUNTY ENGINEER
433 LOS ANGELES COUNTY ENGINEERING BLDG.

CENTERLINE NOTES
CE 310
76F-3095-4/73

Cont. Beg FB4336-25

Fd La B+S&K Brass Washer - Flush RD1129-330 LS2495 FB3047-

0.05

RD. Sq Bt Sq K-W

0.17

0.08

RC

1 Sty. Stucco Dwg.

RD. Sq Bt Sq K-W

Fd La B+S&K & Brass Washer Flush RD1129-330 LS2495 FB3047-

Fd. lead & copper tack in concrete slab FB 1139-290 Used for Control on los Lomitas Wly.

Los Lomitas

1. 118-02-40
4. 112-10-50
6. 348-16-20
A. 118-02-43

118-02-43

(20)

(30)

1. 124-41-20
4. 133-44-00
6. 28-05-35
A. 124-40-56

Drive

116.85

T 5.95

Set lead & brass Nail by Tieler

20.04 S6

0.17

Fd lead & copper tack RD1129-330 Used for Control Los Lomitas Wly. & Bend

RC Sq Bt Sq K-W RD1129-330

Cont. Top Pg 180

Set lead & brass Nail by Tieler

Pond

2338

T 3.14

0.18

0.18

Tract 23056-2 MR 767-50

Set lead & brass Nail by Tieler

140.47

Tetley Drive

Fd.

Fd.

Fd.

T 2.96

62.78

20.39

PC Fd Sq Bt Sq K-W Flush RD1129-330

Fd.

25.15

Fd lead & copper tack RD1129-330 Used for Control Los Lomitas Wly. & Bend

POC Fd La Bt Sq K W-T Flush RD1129-330

117-16-30

Fd lead & RD Benchmark

Tract 27610-2 MB 703-81

1. 117-16-30
4. 109-06-00
6. 348-39-26
A. 117-16-34

Fd.

Fd.

Cont. Top Pg 182

Note: All ties marked Fd. are lead & copper nail per FB 3047-38, 39

CE 310
76F-3095-4/73
PLEASE RETURN TO
LOS ANGELES COUNTY ENGINEER
403 LOS ANGELES COUNTY ENGINEERING BLDG.
Do not extend notes this side of this line
NOTE: ANY ADDITIONS OR CHANGES ON THIS SHEET MUST BE MADE OR CIRCLED IN RED INK WITH DATE AND NAME OF PERSON MAKING CHANGE

PWFB 1129

F.B. ~~4357~~ PG. ~~181~~

Cont. Bot Pg. 181

2089

Tract 28056-2
MB 767-50

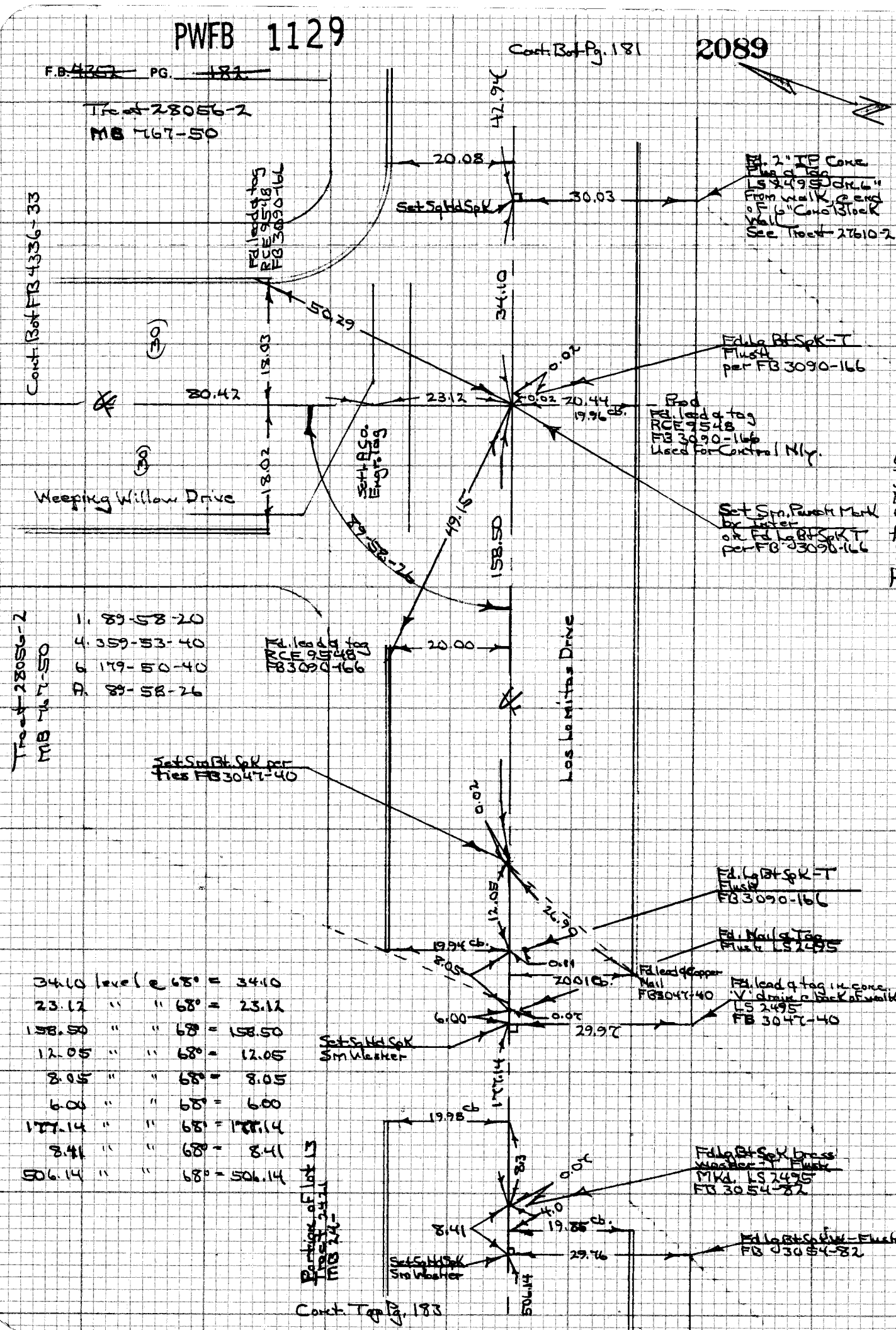

34.10	level	@ 68°	=	34.10
23.12	"	" 68°	=	23.12
158.50	"	" 68°	=	158.50
12.05	"	" 68°	=	12.05
8.05	"	" 68°	=	8.05
6.00	"	" 68°	=	6.00
177.14	"	" 68°	=	177.14
8.41	"	" 68°	=	8.41
506.14	"	" 68°	=	506.14

PWFB 1129

2090, 2091

Notes Ck'd by

Map No.

Office Work

Checked

Date

Survey of Hacienda Area Div. 2 F.B. 4352 PG. 183

JN 030.00 Tape 0130 Std 68 °F

Surveyed by HH Spriggs

Notes HHS Date 1-

Indexed G. D. BAILEY MAR 10 1978

Cont. Bk. Pg. 182

209.83 leve @ 68° = 209.83

107.43 " " 68° = 107.43

639.98 " " 68° = 639.98

Tract 26848-2
MB 721-82

Fd. 2" IP OD Conc. Plug - No center dr 3" below ground Concrete Center of Fence post RB 1129-290 CS 32210-3

Fd. Cut Spike in conc. Ftr. of Fence post.

20.10

50.14

(30)

20.10 or 21.23

Set Sq Hd Washer

Set lead & brass nail 6" from edge

Concrete Drive

(20)

209.83

Fd. 14" Fd. 2" Fence Post 1458-23

Set Sq Hd Washer

29.98

dr 3" @ Cr. Walk

53.08

Fd. 2" IP Conc Plug & tag LS 2495 per Tract 26848-2

Set Sq Hd Spk. Lead & Washer in Wood Lagging Up 24" ± at 18°

dr 8"

34.42

43.75

41.85

41.08

L. 131-02-00
4. 141-08-00
66-11-40
B. 131-01-57

30.09

131-01-57

(39)

Set Sq Hd Spk. & Washer

Set Sq Plug Mark on rim of Fd. IP

Fd. 2" IP OD Conc. Plug & RD Tag, Flush

0.02

0.07

Los Lomitas

639.98

16.71

Set Sq Hd Spk. & W

18.54

Valle Vista

Cont. FB 4418

Cul de Sac Drive

Los Lomitas Drive

(20)

107.43

19.98

19.98

(20)

Set Sq Hd Spk. & W

Fd. lead & copper tack Top concrete kerb RD 1129-290

This Hdr. section set by Line and Ease. Sta. Cul de Sac Los Lomitas Drive Intersected by record bearing & distance (S 41.5E) 131-01-57 73.11 Used record Centerline Los Lomitas Drive, also the record offset to the Fd. 2" IP 209.83 W. Fd. 2" IP 107.43 S. per CS B 22210-3

Cont. Top Pg. 184

Fd. 2" IP dist Plug & Nail dr 1/2" RB 1872-29 CS B 22210-3

NOTE: ANY ADDITIONS OR CHANGES ON THIS SHEET MUST BE MADE OR CIRCLED IN RED INK WITH DATE AND NAME OF PERSON MAKING CHANGE

Do not extend notes to this side of this line

PLEASE RETURN TO
LOS ANGELES COUNTY ENGINEER
468 LOS ANGELES COUNTY ENGINEERING BLDG.

CENTERLINE NOTES
CE 310
76F 3095-4/73

PWFB 1129

F.B. ~~4352~~ PG. ~~184~~

Cont. Bot. Pg. 183 2092, 2093

CE 310
76F3095-4/73

PLEASE RETURN TO
LOS ANGELES COUNTY ENGINEER
403 LOS ANGELES COUNTY ENGINEERING BLDG.

Do not extend notes this side of this line

NOTE: ANY ADDITIONS OR CHANGES ON THIS SHEET MUST BE MADE OR CIRCLED IN RED INK WITH DATE AND NAME OF PERSON MAKING CHANGE

PWFB 1129 2094

Notes Ck'd by	Survey of Hacienda Area 4 Div. 2
Map No.	JN 0303.00 Tape 33 Std 84 °F
Office Work	Surveyed by H.H. Spriggs
Checked	Notes HHS Date 9-15-76
Date	Indexed G. D. BAILEY MAR 10 1976

F.B. ~~4352~~ PG. ~~185~~

Cont. Bt. Pg. 189

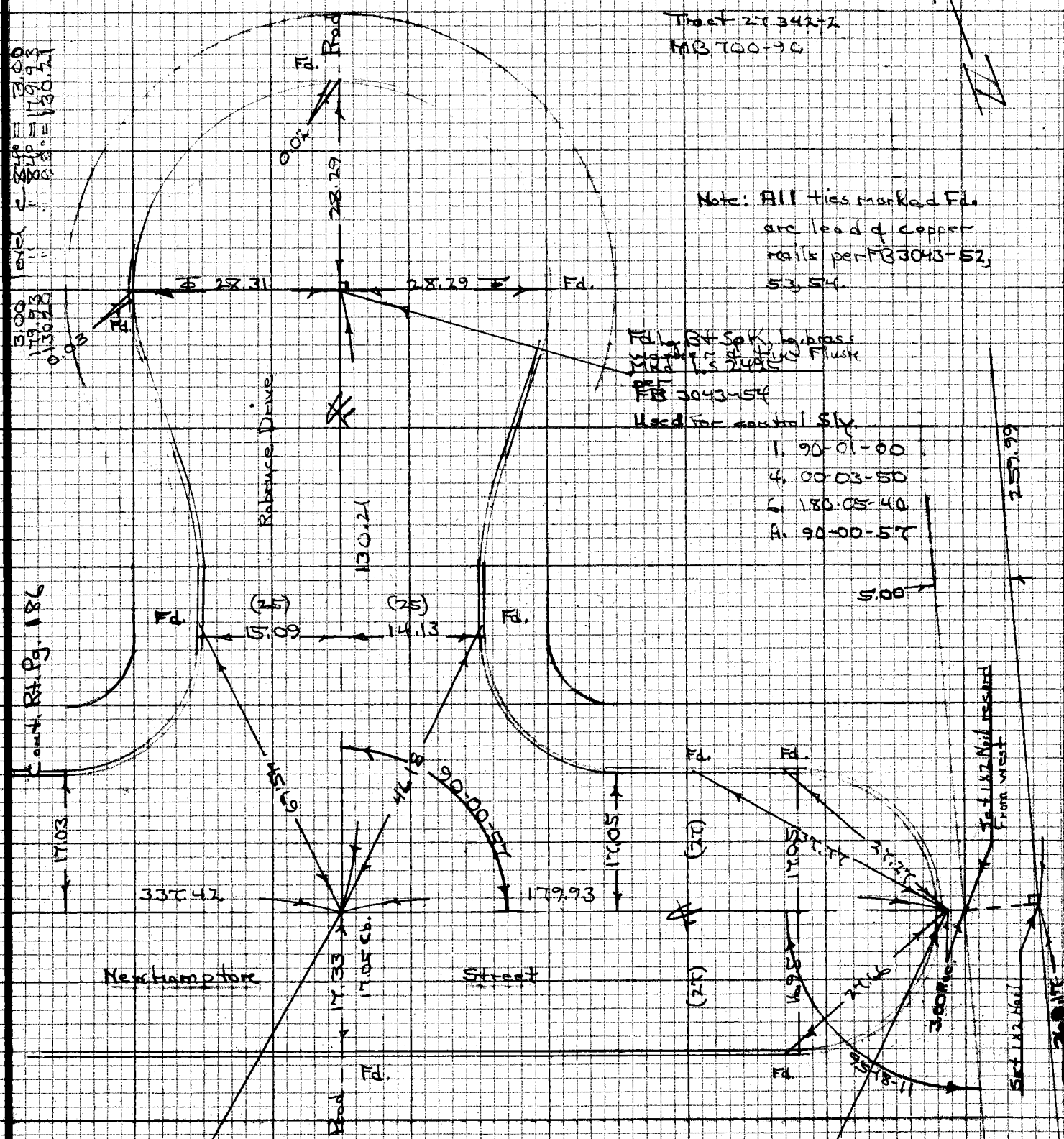

NOTE: ANY ADDITIONS OR CHANGES ON THIS SHEET MUST BE MADE OR CIRCLED IN RED INK WITH DATE AND NAME OF PERSON MAKING CHANGE

Do not extend notes this side of this line

PLEASE RETURN TO
LOS ANGELES COUNTY ENGINEER
403 LOS ANGELES COUNTY ENGINEERING BLDG.

CENTERLINE NOTES
CE 310
76F3095-4/73

PWFB 1129

2095

F.B. ~~4352~~ PG. ~~186~~

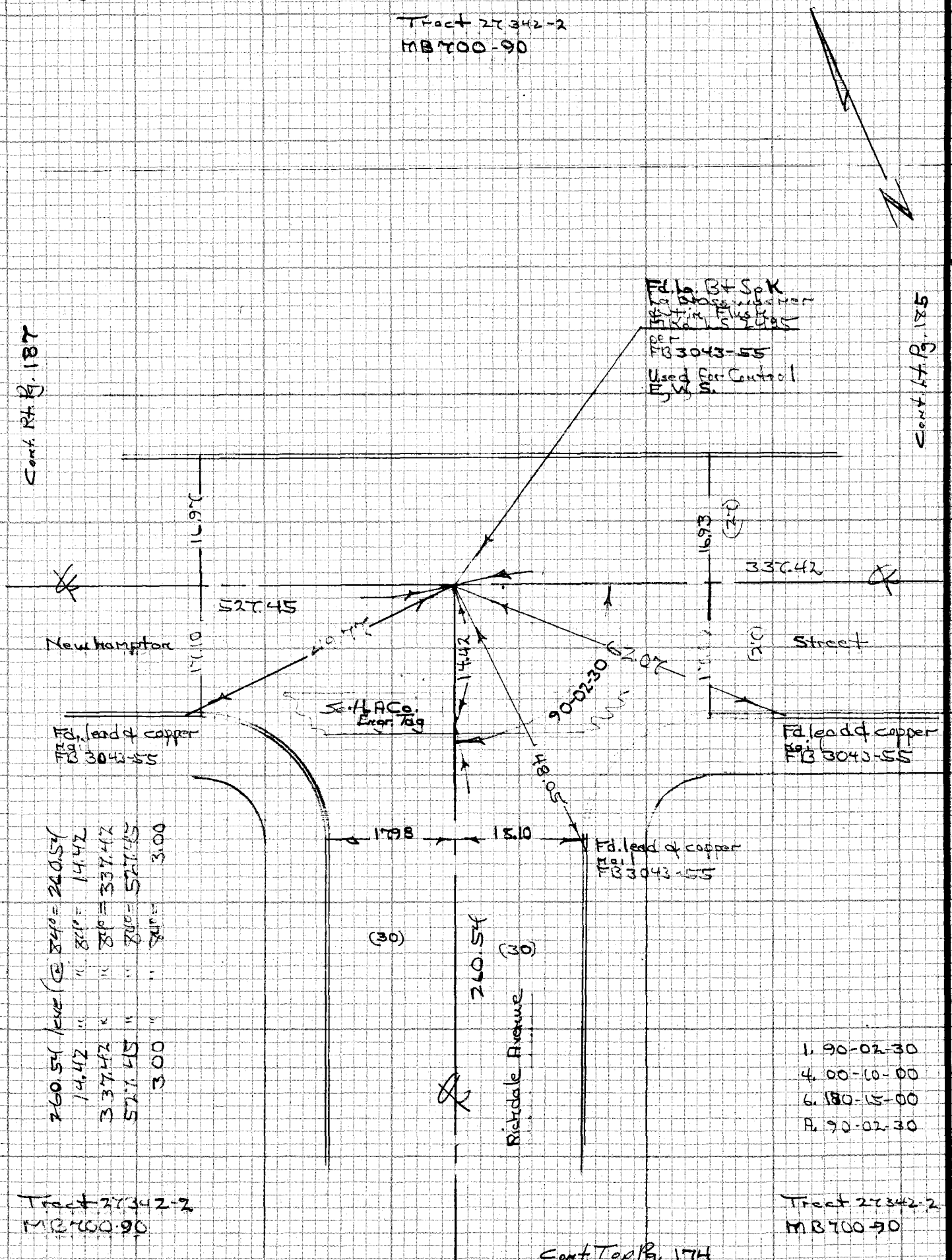

CE 310
76F3095-4/73

PLEASE RETURN TO
LOS ANGELES COUNTY ENGINEER
403 LOS ANGELES COUNTY ENGINEERING BLDG.

Do not exte[illegible] notes this side of this line

NOTE: ANY ADDITIONS OR CHANGES ON THIS SHEET MUST BE MADE OR CIRCLED IN RED INK WITH DATE AND NAME OF PERSON MAKING CHANGE

PWFB 1129 2096, 2097

Notes Ck'd by	Survey of Hacienda Area ℄ Div. 2
Map No.	JN0303.00 Tape 33 Std 84 °F
Office Work	Surveyed by H.H. Spriggs
Checked	Notes HHS Date 9-15-76
Date	Indexed G. D. BAILEY MAR 10 1978

F.B. ~~4352~~ PG. ~~187~~

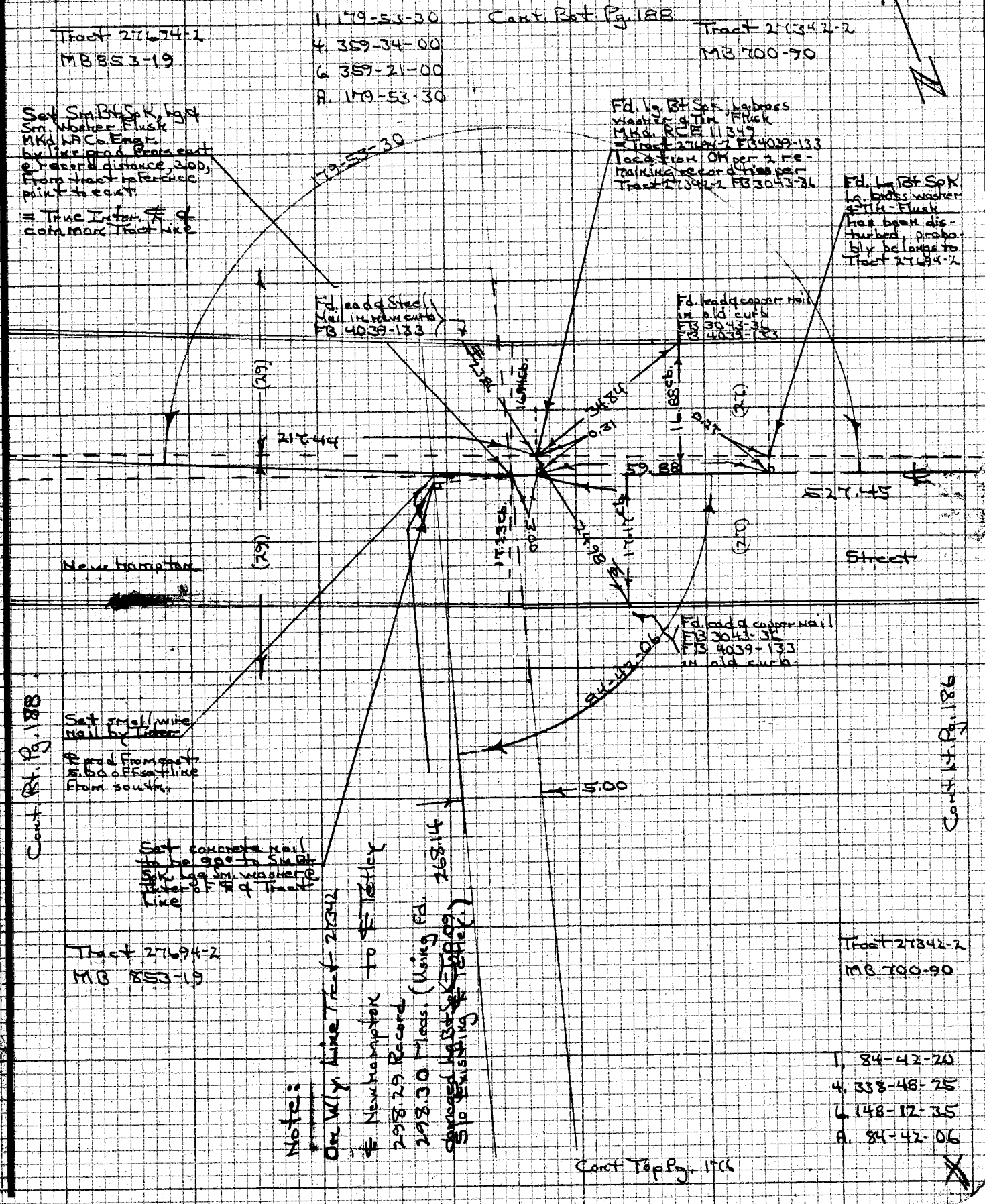

NOTE: ANY ADDITIONS OR CHANGES ON THIS SHEET MUST BE MADE OR CIRCLED IN RED INK WITH DATE AND NAME OF PERSON MAKING CHANGE

Do not extend notes on this side of this line

PLEASE RETURN TO
LOS ANGELES COUNTY ENGINEER
403 LOS ANGELES COUNTY ENGINEERING BLDG.

CENTERLINE NOTES
CE 310
76F3095-4/73

PWFB 1129

F.B. ~~4352~~ PG. ~~180~~

2098

CE 310
76F3095-4/73

W38A-4

PLEASE RETURN TO
LOS ANGELES COUNTY ENGINEER
403 LOS ANGELES COUNTY ENGINEERING BLDG.

Tract 27694-2
MB853-19

Note: All ties marked fd. are lead ¢ per FB4039-132

Do not extend notes this side of this line

NOTE: ANY ADDITIONS OR CHANGES ON THIS SHEET MUST BE MADE OR CIRCLED IN RED INK WITH DATE AND NAME OF PERSON MAKING CHANGE

Tract 27694-2
MB 853-19

217.44 level @ 84° = 217.44

PWFB 1129

2099

Notes Ck'd by	Survey of [illegible]
Map No.	JN [illegible] Tape [illegible] Std [illegible] °F
Office Work	Surveyed by [illegible]
Checked	Notes [illegible] Date [illegible]
Date	Indexed G. D. BAILEY MAR 1 0 1978

F.B. ~~[illegible]~~ PG. ~~189~~

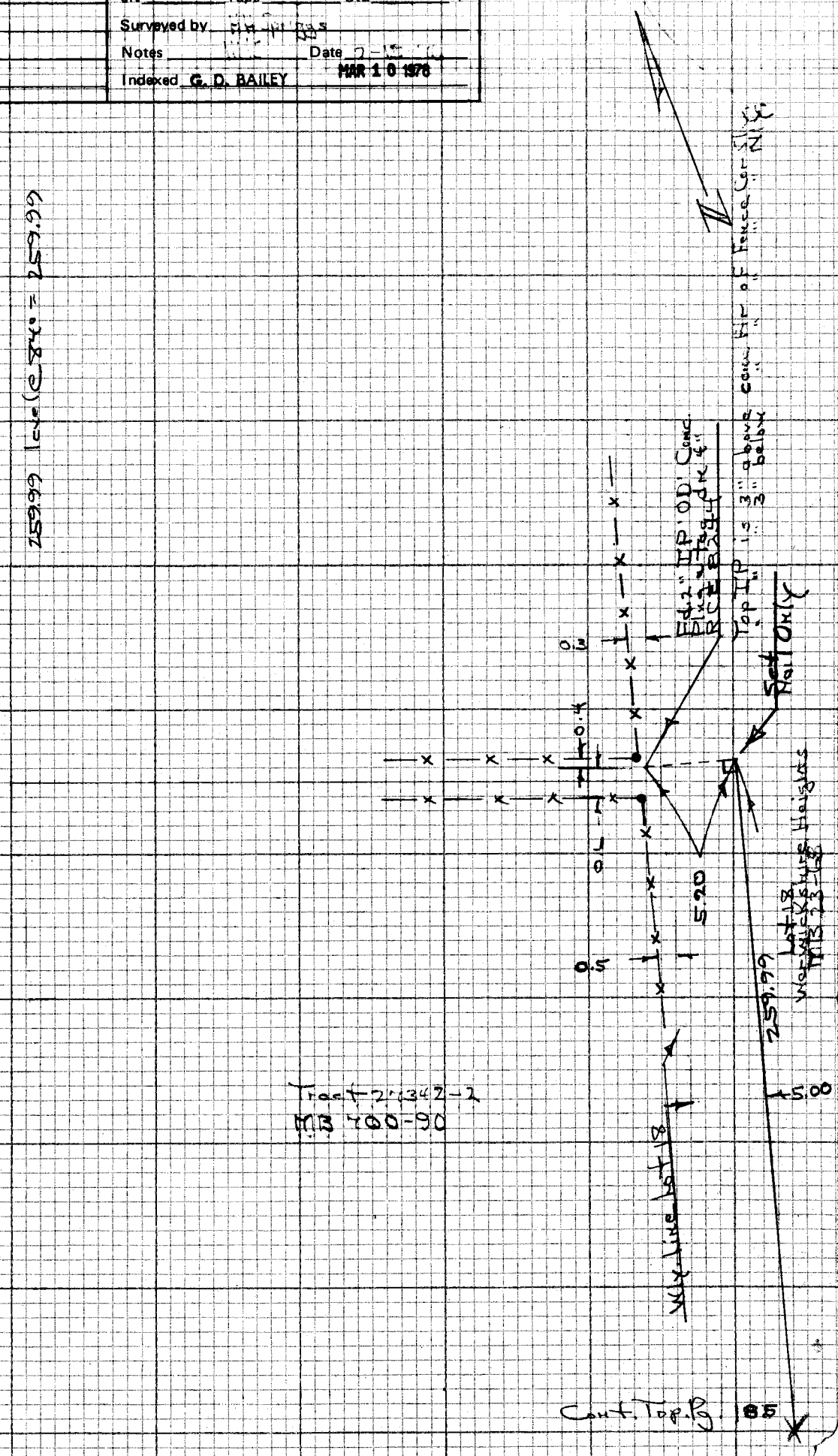

Cont. Top Pg. 185

NOTE: ANY ADDITIONS OR CHANGES ON THIS SHEET MUST BE MADE OR CIRCLED IN RED INK WITH DATE AND NAME OF PERSON MAKING CHANGE

Do not extend notes this side of this line

PLEASE RETURN TO
LOS ANGELES COUNTY ENGINEER
403 LOS ANGELES COUNTY ENGINEERING BLDG.

CENTERLINE NOTES
CE 310
76F3095-4/73

PWFB 1129

2100

F.B. ~~4352~~ PG. ~~190~~



CE 310
76F3095-4/73

PLEASE RETURN TO
LOS ANGELES COUNTY ENGINEER
403 LOS ANGELES COUNTY ENGINEERING BLDG.

Do not extend notes this side of this line

NOTE: ANY ADDITIONS OR CHANGES ON THIS SHEET MUST BE MADE OR CIRCLED IN RED INK WITH DATE AND NAME OF PERSON MAKING CHANGE

PWFB 1129 2101, 2102

Notes Ck'd by	Survey of Hacienda Area & Div. 2
Map No.	JN 0303.00 Tape 33 Std 84 °F
Office Work	Surveyed by HHSpriggs
Checked	Notes HHS Date 9-21-76
Date	Indexed G. D. BAILEY MAR 10 1978

F.B. ~~4352~~ PG ~~191~~

Cont. Bot. Pg. 192

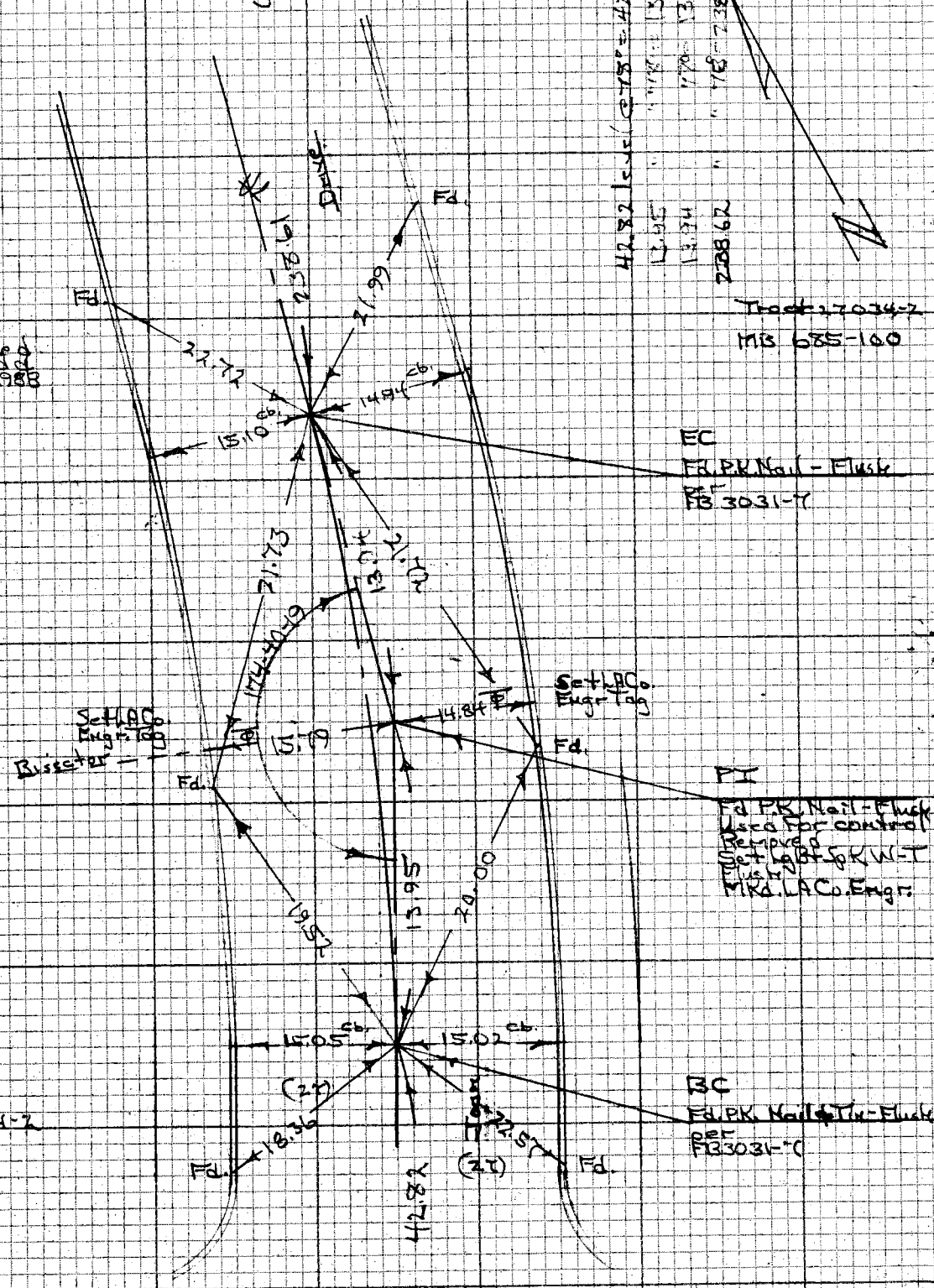

Note: All ties marked Fd. are leaded tags Mkd LS 2988 per FB 3031-7

1. 174-40-20
4. 338-41-20
6. 328-01-55
A. 174-40-19

Tract 27034-2
MB 685-100

Tract 27034-2
MB 685-100

Cont. Top Pg. 177

NOTE: ANY ADDITIONS OR CHANGES ON THIS SHEET MUST BE MADE OR CIRCLED IN RED INK WITH DATE AND NAME OF PERSON MAKING CHANGE

Do not extend notes this side of this line

PLEASE RETURN TO
LOS ANGELES COUNTY ENGINEER
403 LOS ANGELES COUNTY ENGINEERING BLDG.

CENTERLINE NOTES
CE 310
76F3095-4/73

PWFB 1129 2103

F.B. ~~4352~~ PG. ~~192~~

Cont Ref. Pg. 193

CE 310
76F3095-4/73

PLEASE RETURN TO
LOS ANGELES COUNTY ENGINEER
403 LOS ANGELES COUNTY ENGINEERING BLDG.

Do not ex[illegible] notes this side of this line

NOTE: ANY ADDITIONS OR CHANGES ON THIS SHEET MUST BE MADE OR CIRCLED IN RED INK WITH DATE AND NAME OF PERSON MAKING CHANGE

Note: All ties marked Fd. are lead & tags MKd LS 2988 per FB 3031-8

Tract 27034-2
MB 685-100

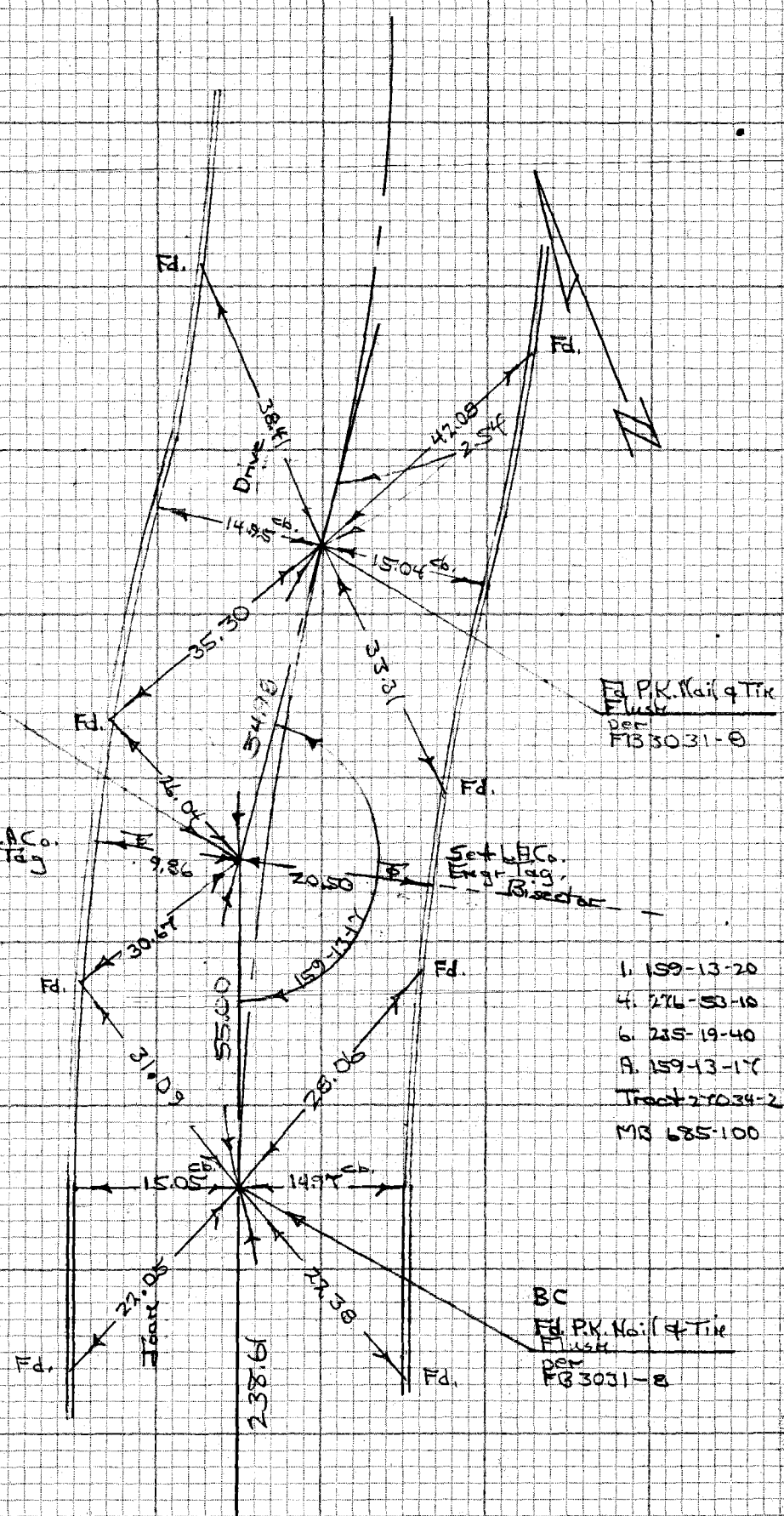

1. 159-13-20
4. 276-53-10
6. 235-19-40
A. 159-13-17
Tract 27034-2
MB 685-100

55.00 level @ 78° = 55.00
54.98 " " 78° = 54.98
2.54 " " 78° = 2.54

X

Cont. Top Pg. 191

PWFB 1129

2104

Notes Ck'd by	Survey of Hackman Tract Div. 2
Map No.	JN 3302.00 Tape 33 Std 84 °F
Office Work	Surveyed by H.H. Spriggs
Checked	Notes HHS Date 9-21-76
Date	Indexed G. D. BAILEY MAR 10 1978

F.B. ~~4352~~ PG. ~~193~~

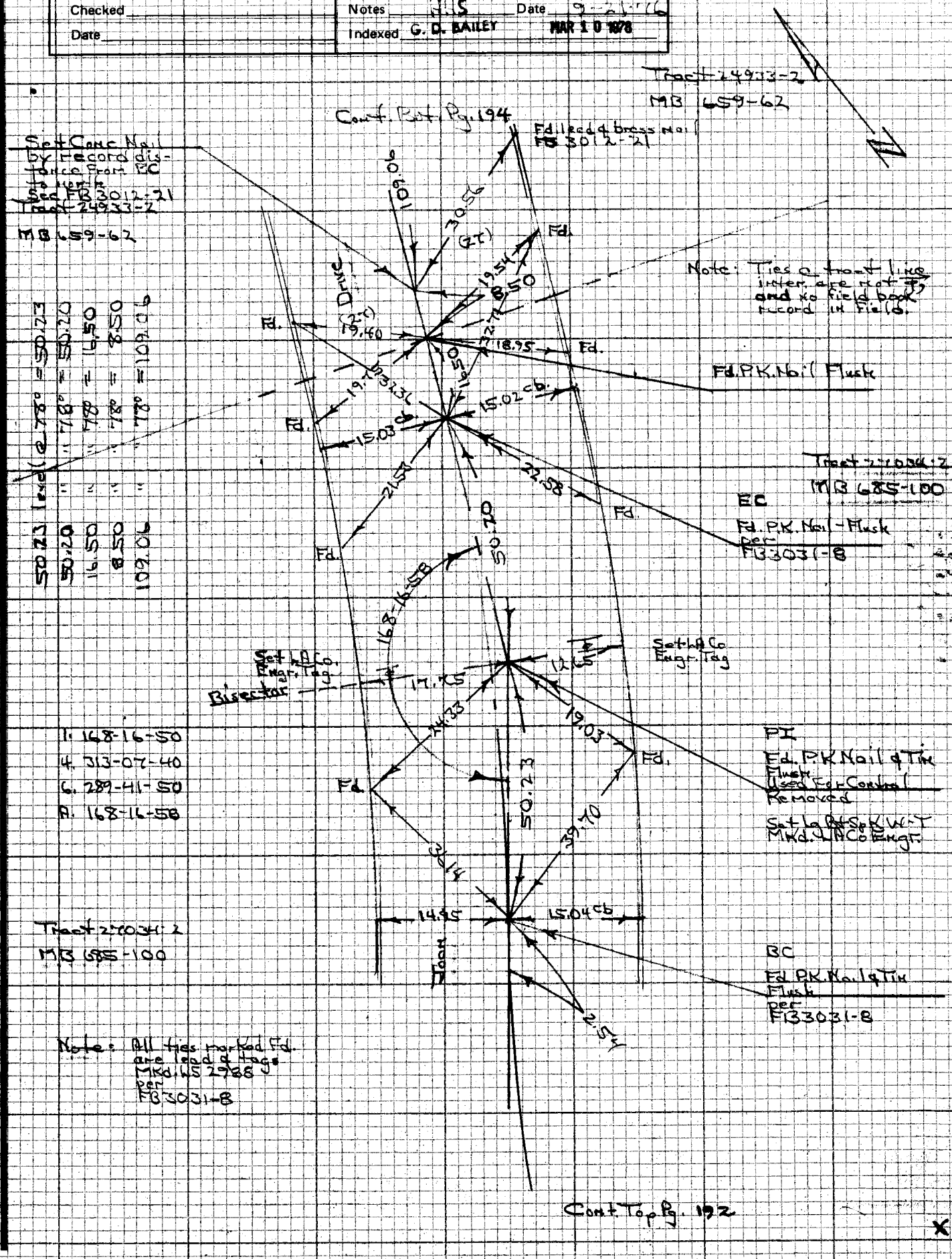

50.23 level @ 78° = 50.23
50.20 " " 78° = 50.20
16.50 " " 78° = 16.50
8.50 " " 78° = 8.50
109.06 " " 78° = 109.06

1. 168-16-50
4. 313-07-40
6. 289-41-50
A. 168-16-58

Cont. Top Pg. 192

NOTE: ANY ADDITIONS OR CHANGES ON THIS SHEET MUST BE MADE OR CIRCLED IN RED INK WITH DATE AND NAME OF PERSON MAKING CHANGE

Do not extend notes this side of this line

PLEASE RETURN TO
LOS ANGELES COUNTY ENGINEER
493 LOS ANGELES COUNTY ENGINEERING BLDG.

CENTERLINE NOTES
CE 310
76F3095-4/73

PWFB 1129

F.B. ~~4352~~ PG. ~~194~~

2105

CE 310
76F3095-4/73

PLEASE RETURN TO
LOS ANGELES COUNTY ENGINEER
403 LOS ANGELES COUNTY ENGINEERING BLDG.

Do not ex[illegible] notes this side of this line

NOTE: ANY ADDITIONS OR CHANGES ON THIS SHEET MUST BE MADE OR CIRCLED IN RED INK WITH DATE AND NAME OF PERSON MAKING CHANGE

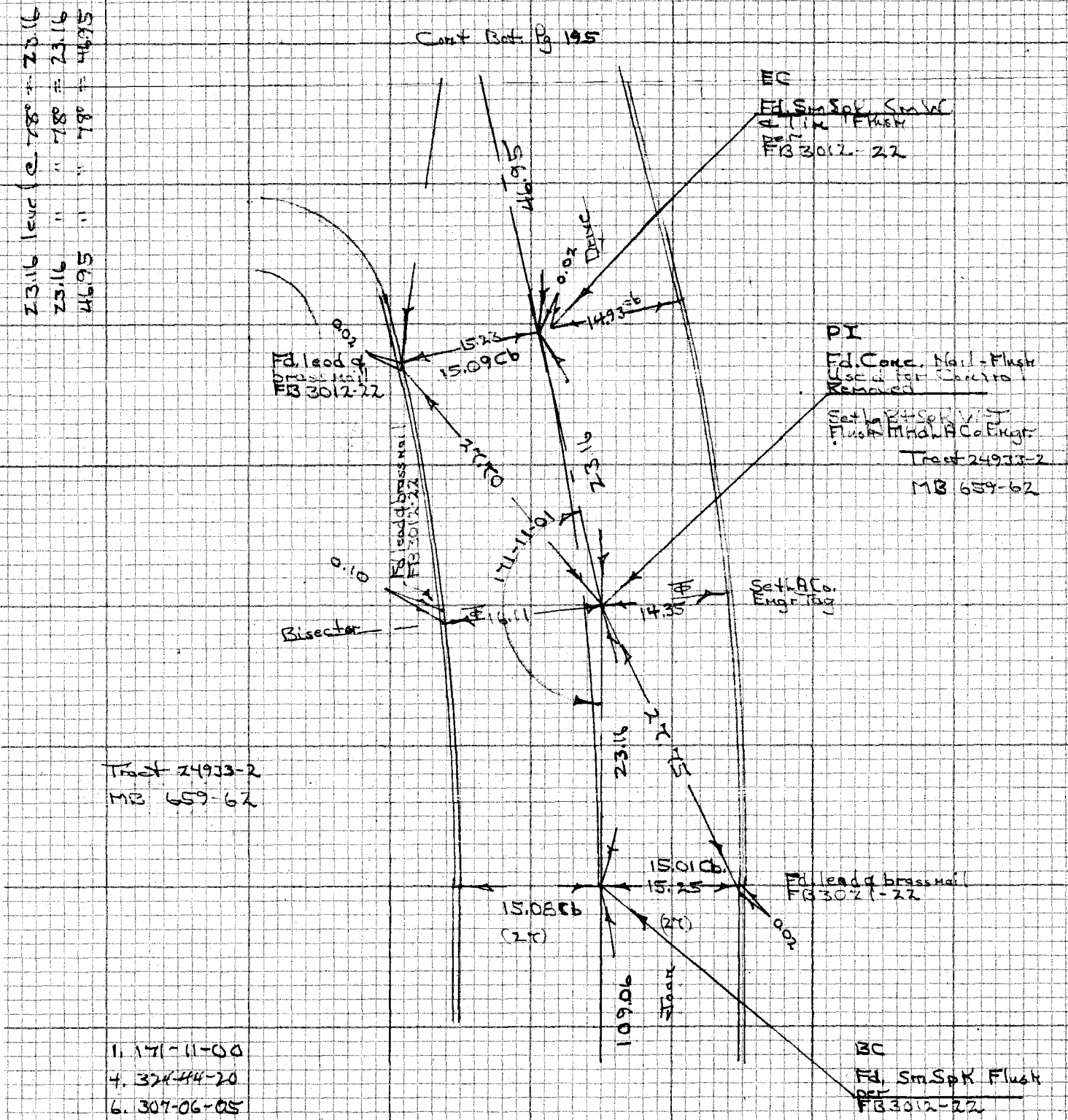

1. 171-11-00
4. 324-44-20
6. 307-06-05
A. 171-11-01

PWFB 1129 2106

Notes Ck'd by	Survey of Hacienda Heat Div. 2
Map No.	JN 030300 Tape 23 Std 84 °F
Office Work	Surveyed by H H Spriggs
Checked	Notes HHS Date 3-23-76
Date	Indexed G. D. BAILEY MAR 10 1978

F.B. ~~[illegible]~~ PG. ~~195~~

14.95

Tract 24933-2
MB 659-62

Cont Bot. Pg. 196

1. 89-59-50
4. 359-59-00
6. 179-58-10
A. 89-59-42

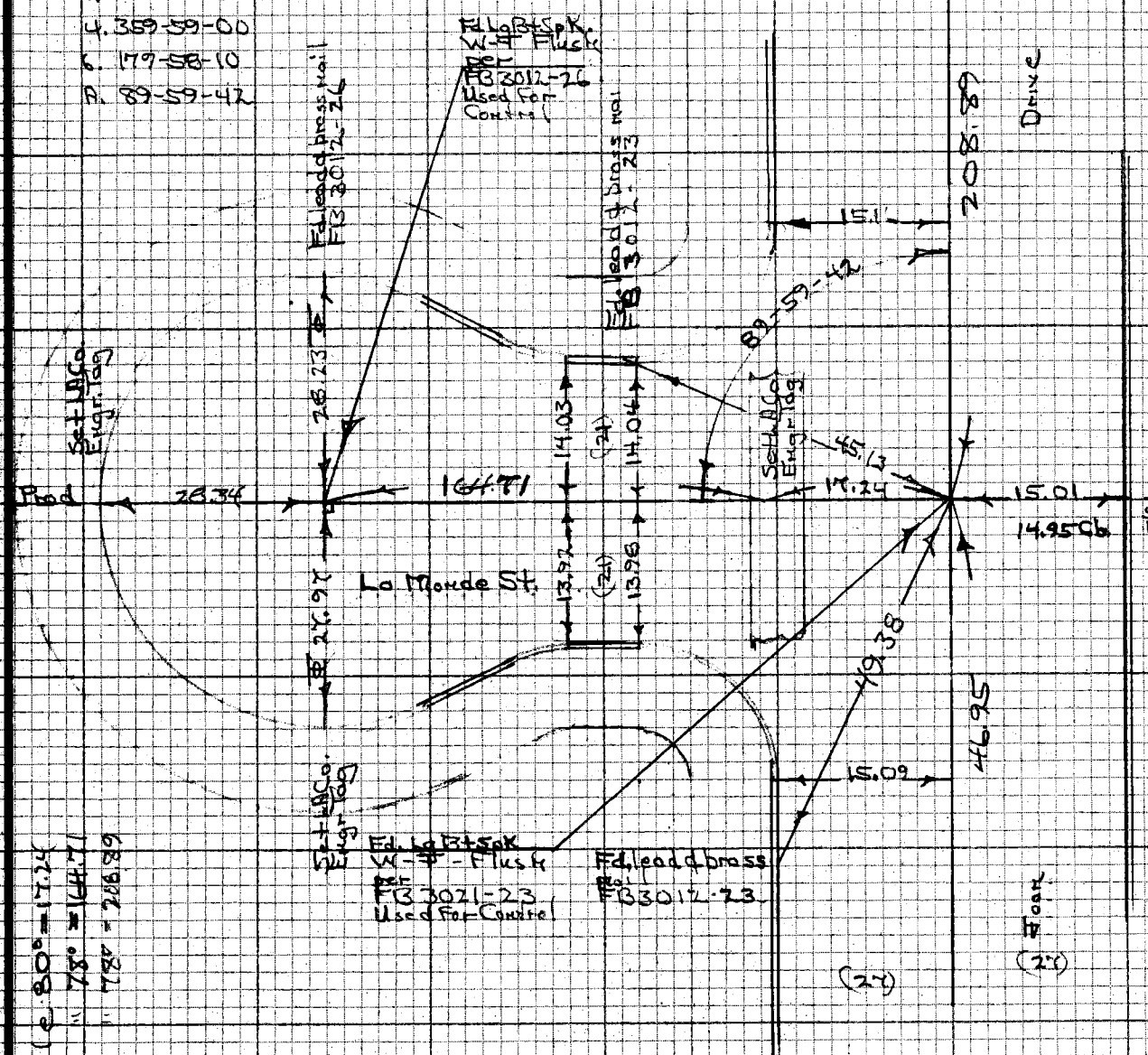

17.24 level @ 80° = 17.24
164.72 " " 78° = 164.71
208.90 " " 78° = 208.89

Tract 24933-2
MB 659-62

Cont Top Pg. 194

NOTE: ANY ADDITIONS OR CHANGES ON THIS SHEET MUST BE MADE OR CIRCLED IN RED INK WITH DATE AND NAME OF PERSON MAKING CHANGE

Do not extend notes this side of this line

WS 38 A-3

PLEASE RETURN TO
LOS ANGELES COUNTY ENGINEER
403 LOS ANGELES COUNTY ENGINEERING BLDG.

CENTERLINE NOTES
CE 310
76F3095-4/73

PWFB 1129

F.B. ~~4252~~ PG. 196

2107

CE 310
76F3095-4773

PLEASE RETURN TO
LOS ANGELES COUNTY ENGINEER
403 LOS ANGELES COUNTY ENGINEERING BLDG.

Do not ex[illegible] notes this side of this line

NOTE: ANY ADDITIONS OR CHANGES ON THIS SHEET MUST BE MADE OR CIRCLED IN RED INK WITH DATE AND NAME OF PERSON MAKING CHANGE

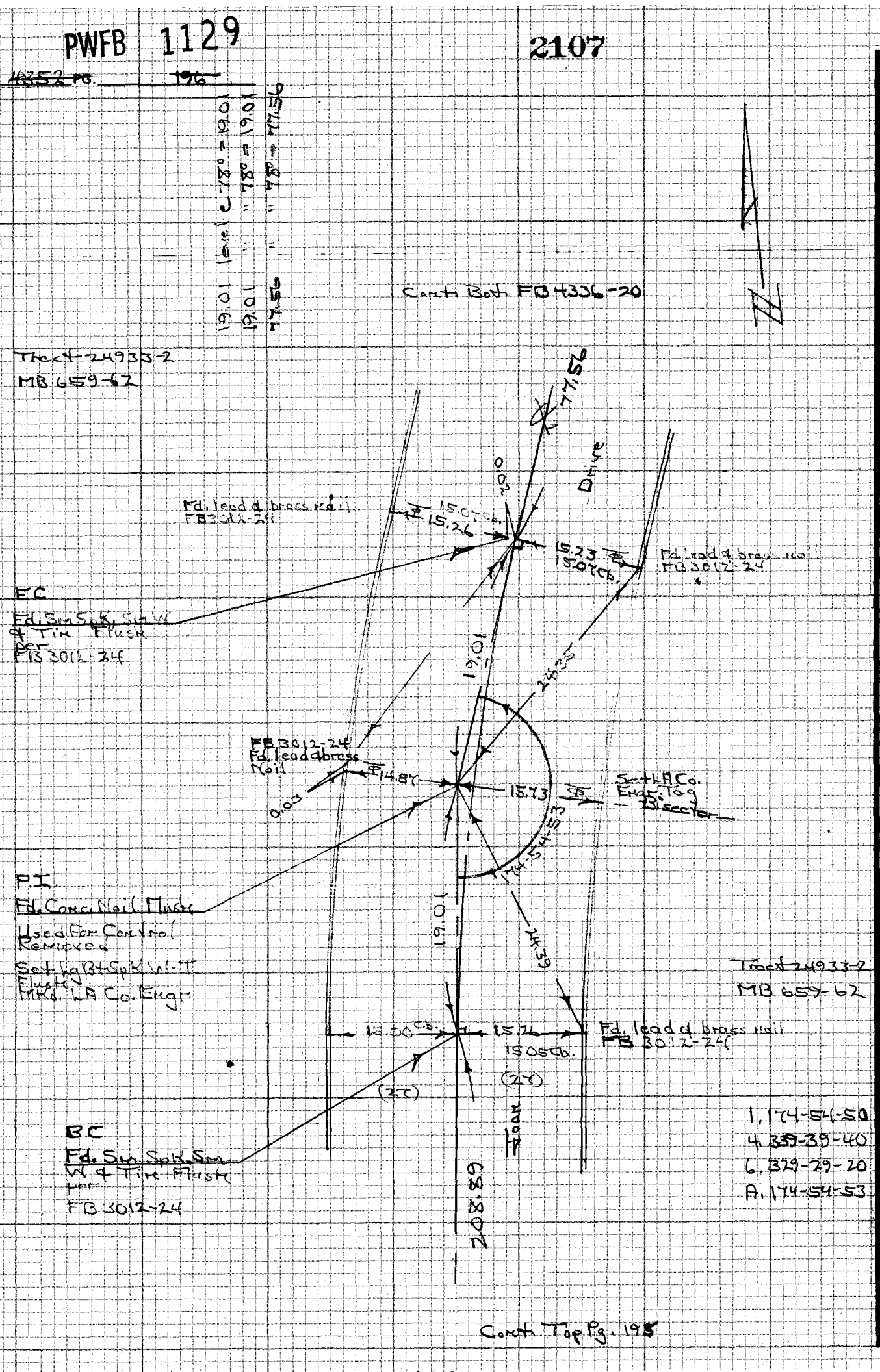

PWFB 1129 2108

Notes Ck'd by	Survey of Hacienda Area & Div. 2
Map No.	JN 0303.00 Tape 33 Std 84 °F
Office Work	Surveyed by H.H. Spriggs
Checked	Notes HHS Date 9-3-76
Date	Indexed G. D. BAILEY MAR 10 1978

F.B. ~~4352~~ PG. ~~197~~

Cont. Bot. Pg. 198

43.72 leve (@ 84° = 43.72
13.93 " " 84° = 13.93
13.93 " " 84° = 13.93
255.01 " " 84° = 255.01

Note: All ties marked Fd. are lead & Tags MKd. LS 2988 per FB 3031-9

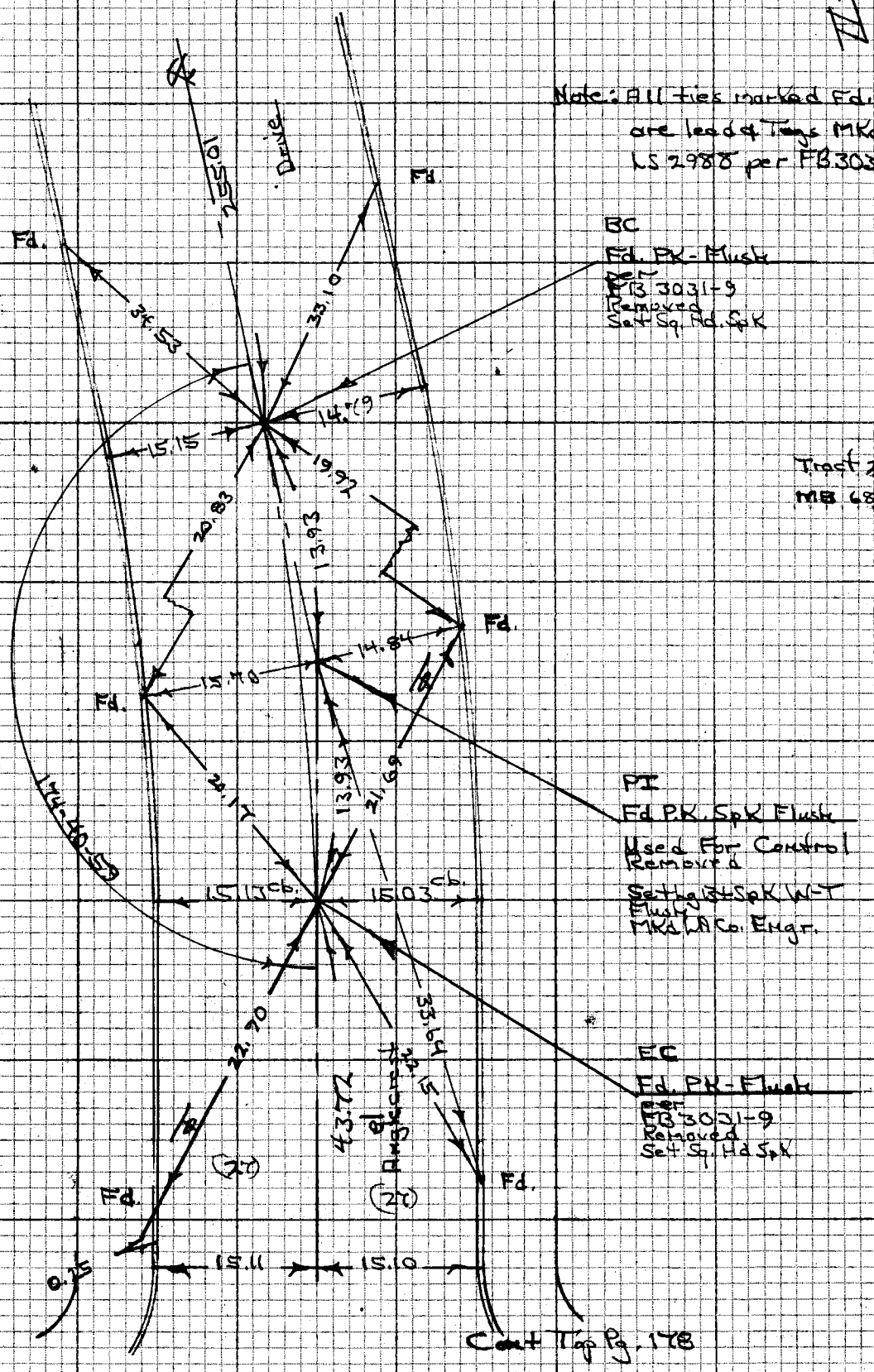

BC
Fd. PK-Flush
per FB 3031-9
Removed
Set Sq. Hd. SpK

Tract 27034-2
MB 685-100

PI
Fd P.K. SpK Flush
Used For Control
Removed
Set Lg Bt SpK W-T Flush
MKd LA Co. Engr.

EC
Fd. PK-Flush
per FB 3031-9
Removed
Set Sq. Hd SpK

1.174-41-00
4.338-44-00
6.328-05-50
A.174-40-59

Tract 27034-2
MB 685-100

Cont Top Pg. 178

NOTE: ANY ADDITIONS OR CHANGES ON THIS SHEET MUST BE MADE OR CIRCLED IN RED INK WITH DATE AND NAME OF PERSON MAKING CHANGE

Do not extend notes this side of this line

PLEASE RETURN TO
LOS ANGELES COUNTY ENGINEER
403 LOS ANGELES COUNTY ENGINEERING BLDG.

CENTERLINE NOTES
CE 310
76F3095-4/73

PWFB 1129 2109

F.B. ~~4352~~ PG. ~~198~~

Tract 24933-2
MB659-62

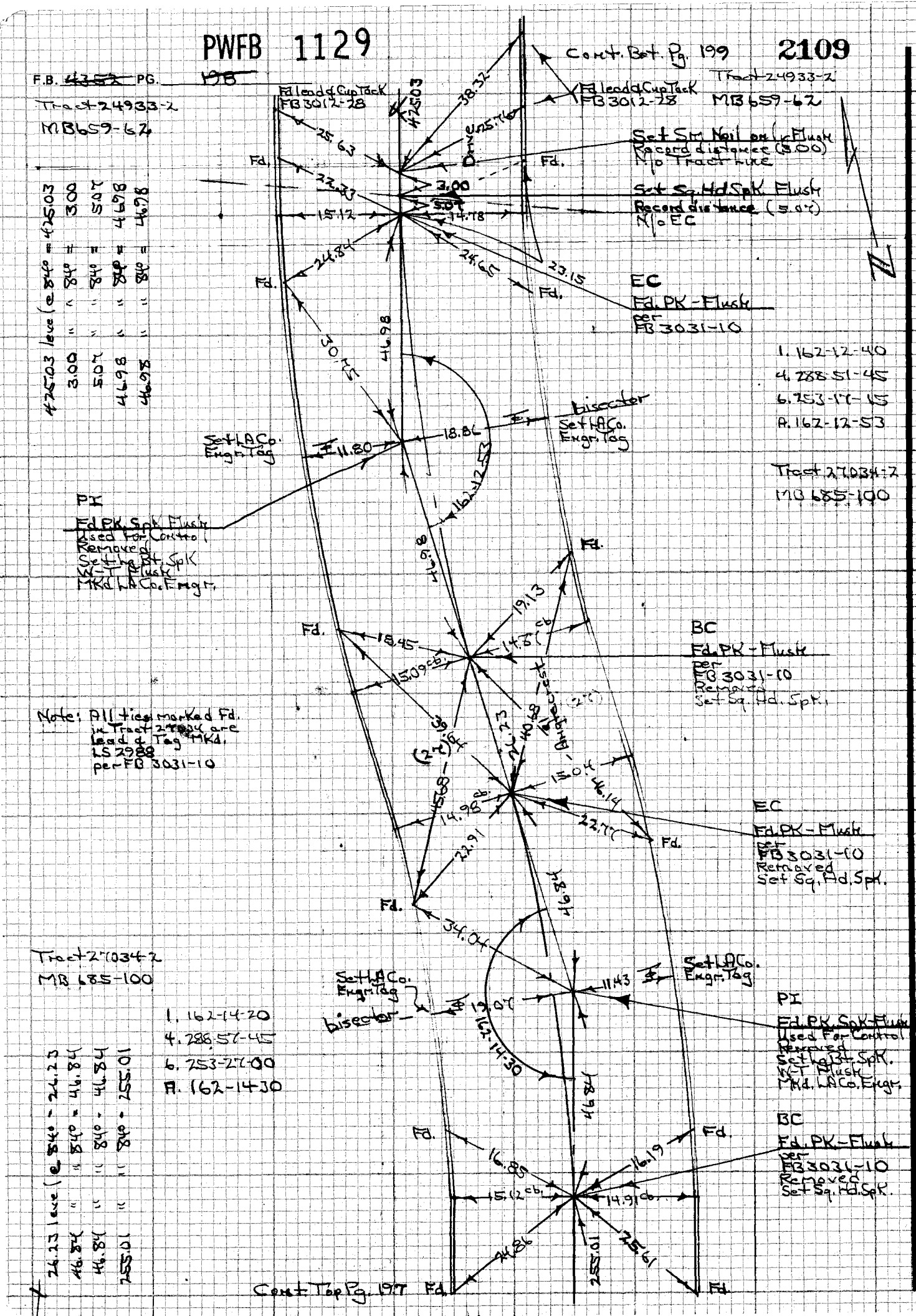

425.03 leve (@ 84° = 425.03
3.00 " " 84° = 3.00
5.07 " " 84° = 5.07
46.98 " " 84° = 46.98
46.98 " " 84° = 46.98

1. 162-12-40
4. 288-51-45
6. 253-17-15
A. 162-12-53

Tract 27034-2
MB 685-100

Note: All ties marked Fd. in Tract 27034 are lead & Tag MKd. LS 2988 per FB 3031-10

Tract 27034-2
MB 685-100

1. 162-14-20
4. 288-57-45
6. 253-27-00
A. 162-14-30

26.23 leve (@ 84° = 26.23
46.84 " " 84° = 46.84
46.84 " " 84° = 46.84
255.01 " " 84° = 255.01

CE 310
76F3095-4/73

PLEASE RETURN TO
LOS ANGELES COUNTY ENGINEER
403 LOS ANGELES COUNTY ENGINEERING BLDG.

Do not extend notes this side of this line

NOTE: ANY ADDITIONS OR CHANGES ON THIS SHEET MUST BE MADE OR CIRCLED IN RED INK WITH DATE AND NAME OF PERSON MAKING CHANGE

PWFB 1129

2110

Notes Ck'd by	Survey of Hacienda Heat Div. 2
Map No.	JN 0303.00 Tape 33 Std 84 °F
Office Work	Surveyed by H.H. Spriggs
Checked	Notes HHS Date 9-1-76
Date	Indexed G. D. BAILEY MAR 10 1978

F.B. 4352 PG. ~~199~~

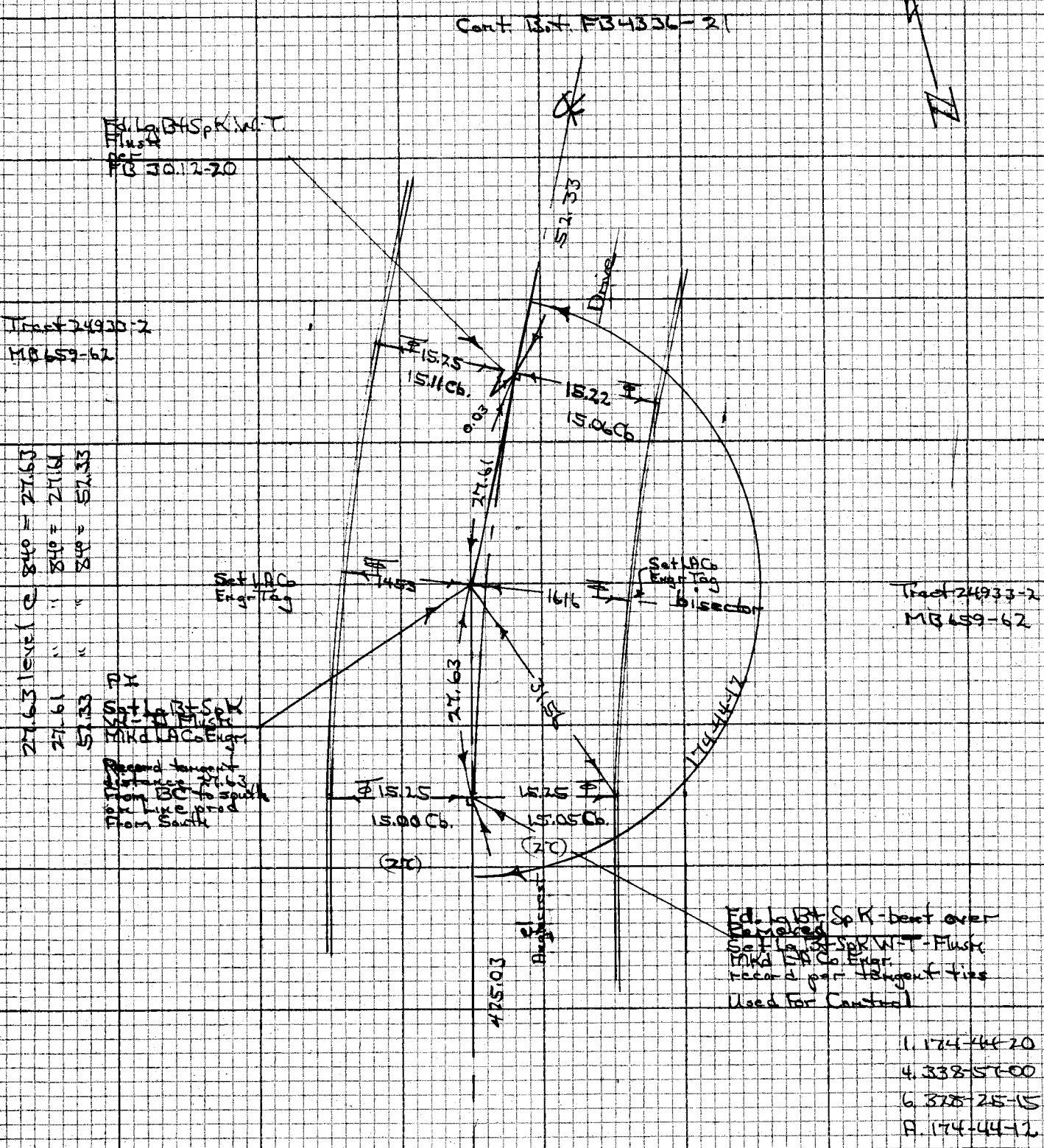

Cont. Top Pg. 198

NOTE: ANY ADDITIONS OR CHANGES ON THIS SHEET MUST BE MADE OR CIRCLED IN RED INK WITH DATE AND NAME OF PERSON MAKING CHANGE

Do not extend [illegible] of this line

PLEASE RETURN TO
LOS ANGELES COUNTY ENGINEER
403 LOS ANGELES COUNTY ENGINEERING BLDG.

CENTERLINE NOTES
CE 310
76F3095-4/73