CROWE

Change in Job Nos. effec. 7-1-77

Golden Springs Dr. - Diamond Bar Area } 0303.14 ~~0303.00~~

Hacienda Hts. Div # 2
" # 4
" # 6
} 0303.09 ~~0303.00~~

OF COUNTY ENGINEER
EY DIVISION
ND ST., ROOM 423
ES, CALIF. 90012

Bk 4354
microfilmed Jan '87
7-12-77

Cdb 10-73

LOS ANGELES COUNTY LETTERGRAM

TO	Field Engineer	FROM	Wm. C. Mack

Subject: HACIENDA AREA STREET CENTERLINES

Date: January 8, 1975

No.: J.N. 0303.00

Div. ~~#5~~ (#4) ~~#6~~

J.N. 0303.00

Please conduct survey in subject area to preserve and perpetuate street centerlines as authorized by G. J. Franceschini, Division Engineer, on May 7, 1974.

Wm. C. Mack

Wm. C. Mack
Supervising Field Engineer
Survey Division

WCM:bg 11

FB 435-5

To: Stock

(R)

6-24-76

6740

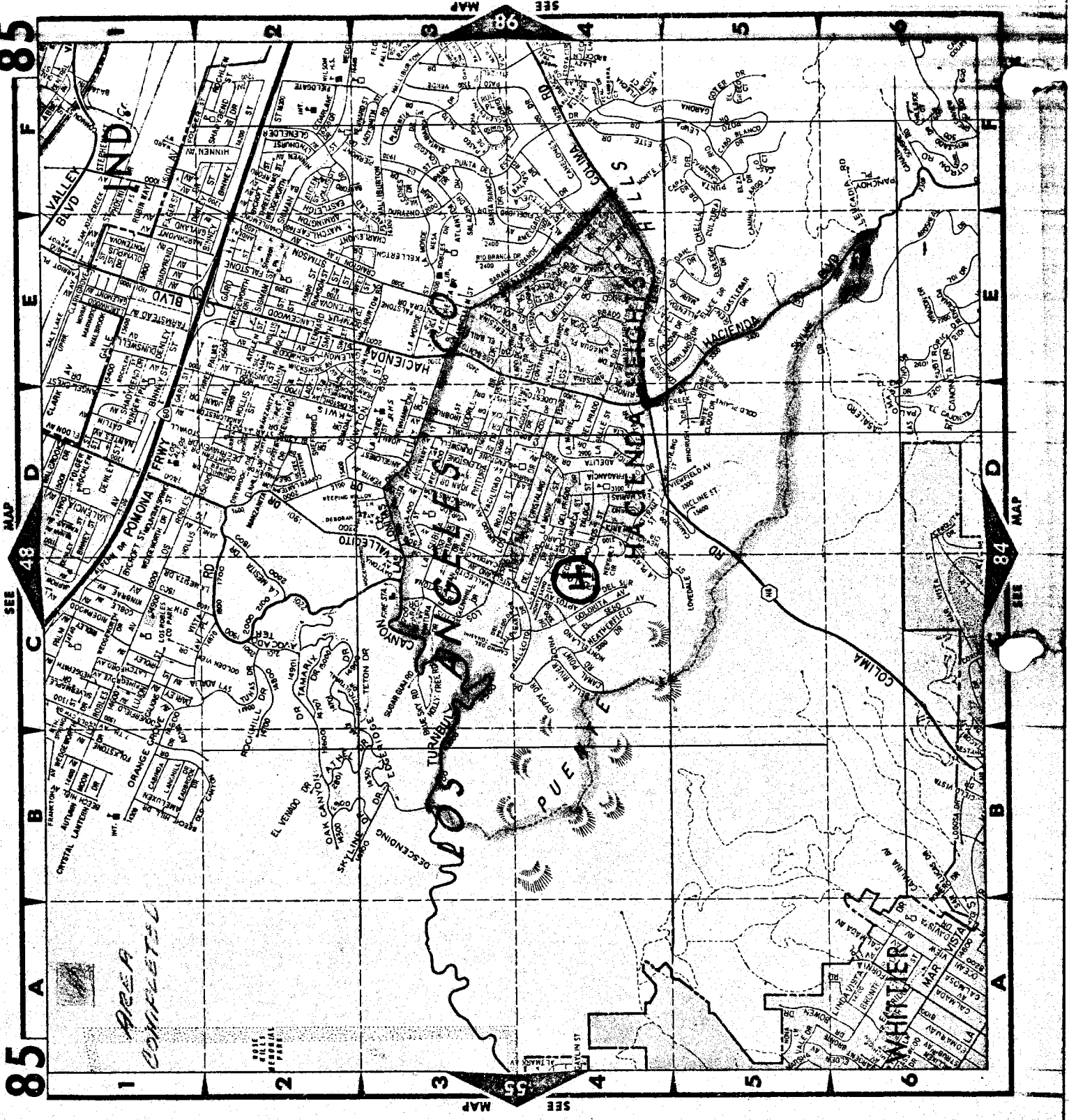
SEE MAP 86
SEE MAP 55
SEE MAP 48
SEE MAP 84
85
1
2
3
4
5
6
A
B
C
D
E
F
H
VALLEY BLVD
POMONA FRWY
HACIENDA BLVD
HACIENDA HEIGHTS
COLIMA RD
WHITTIER
LA HABRA HEIGHTS
PUENTE HILLS
TURNBULL CANYON RD
DESCENDING
AZUSA CANYON RD
FAIRWAY DR
STIMSON AVE
WORKMAN MILL RD
LA HABRA BLVD
LOMA ALTA DR
LOMA VISTA DR
LOMA LINDA DR
LOMA ALTA PL
LOMA VISTA PL
LOMA LINDA PL
LOMA ALTA ST
LOMA VISTA ST
LOMA LINDA ST
LOMA ALTA AV
LOMA VISTA AV
LOMA LINDA AV
LOMA ALTA WAY
LOMA VISTA WAY
LOMA LINDA WAY
LOMA ALTA RD
LOMA VISTA RD
LOMA LINDA RD
LOMA ALTA CT
LOMA VISTA CT
LOMA LINDA CT
LOMA ALTA TER
LOMA VISTA TER
LOMA LINDA TER
LOMA ALTA CIR
LOMA VISTA CIR
LOMA LINDA CIR
LOMA ALTA PLACE
LOMA VISTA PLACE
LOMA LINDA PLACE
LOMA ALTA COURT
LOMA VISTA COURT
LOMA LINDA COURT
LOMA ALTA LANE
LOMA VISTA LANE
LOMA LINDA LANE
LOMA ALTA DRIVE
LOMA VISTA DRIVE
LOMA LINDA DRIVE
LOMA ALTA BOULEVARD
LOMA VISTA BOULEVARD
LOMA LINDA BOULEVARD
LOMA ALTA PARKWAY
LOMA VISTA PARKWAY
LOMA LINDA PARKWAY
LOMA ALTA TRAIL
LOMA VISTA TRAIL
LOMA LINDA TRAIL
LOMA ALTA WAY
LOMA VISTA WAY
LOMA LINDA WAY
LOMA ALTA RD
LOMA VISTA RD
LOMA LINDA RD
LOMA ALTA CT
LOMA VISTA CT
LOMA LINDA CT
LOMA ALTA TER
LOMA VISTA TER
LOMA LINDA TER
LOMA ALTA CIR
LOMA VISTA CIR
LOMA LINDA CIR
LOMA ALTA PLACE
LOMA VISTA PLACE
LOMA LINDA PLACE
LOMA ALTA COURT
LOMA VISTA COURT
LOMA LINDA COURT
LOMA ALTA LANE
LOMA VISTA LANE
LOMA LINDA LANE
LOMA ALTA DRIVE
LOMA VISTA DRIVE
LOMA LINDA DRIVE
LOMA ALTA BOULEVARD
LOMA VISTA BOULEVARD
LOMA LINDA BOULEVARD
LOMA ALTA PARKWAY
LOMA VISTA PARKWAY
LOMA LINDA PARKWAY
LOMA ALTA TRAIL
LOMA VISTA TRAIL
LOMA LINDA TRAIL

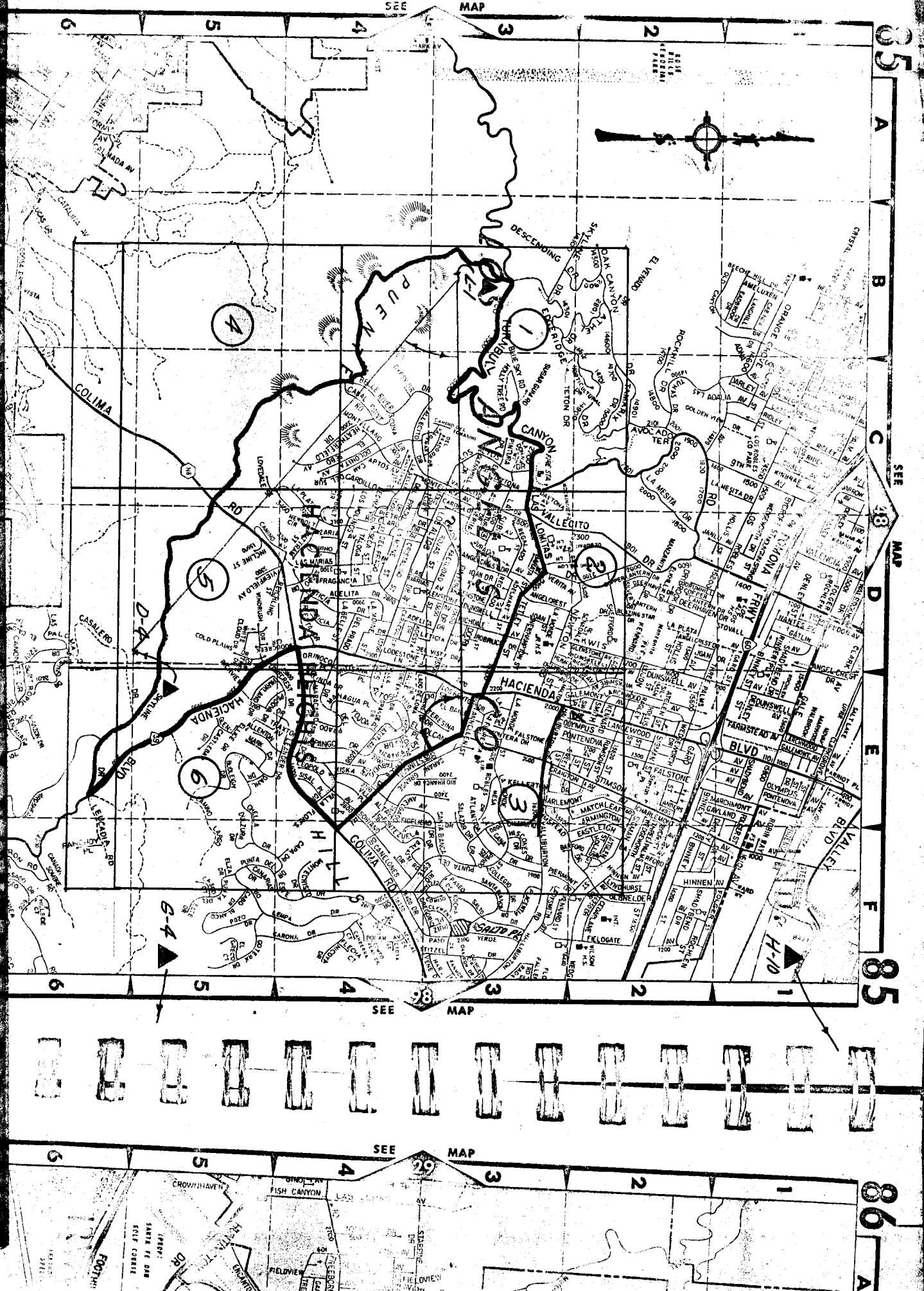
SEE MAP
85
86
98
29
48
COLIMA
HACIENDA
HACIENDA HEIGHTS
PUENTE
CANYON
LA VALLECITO
TURNBULL
DESCENDING
EL VENADO
OAK CANYON
ROCKHILL
AVOCADO TER
LA MESITA
DUNSWELL AV
FALSTONE
HARLEMONT
MATCHLEAF
ARMINGTON
EASTLEIGH
HINNEN AV
FIELDGATE
SALTO PL
VALLEY BLVD
FARMSTEAD AV
GALEMONT AV
OLYMPUS
PONTENOVA
LANGEWOOD
DUNSWELL
LA PLATA
STOVALL
ORANGE GROVE
AMELUXEN
ADALIA
DARLEY
RIDLEY
KINBRAE
JANLY
VALENCIA
DENLEY
FOLGER
ROCHLEN
SHADYBEND
BINNEY
GAYLAND
MARCHMONT
CHARLEMONT
ROBIN WAY
FOLGER
ROCHLEN
SHADYBEND
BINNEY
HOLLIS
LOMITAS
NEWTON
ANGELCREST
VERITA AV
ADELITA
LA BELLE
DEL PRADO
LODESTONE
ORINOCO
NAGUA PL
YOJOA PL
PANGO
SISAL
FLORES
CANELONES
SANTA BANCA
SALTO PL
PASO VERDE
STITZEL
CANARIAS
PUNTA DEL
CAPE DR
POZO
GARONA
LEMPA
CASALERO
SKYLINE
LEUCADIA RD
CATALINA AV
CALMADA AV
LOVEDALE
LAS MARIAS
FRAGANCIA
COLD PLAINS
CROWNHAVEN
FISH CANYON
FIELDVIEW
SANTA FE DAM
GOLF COURSE
FOOTHILL
D-4
G-4
H-10
L-1
1
2
3
4
5
6

TRACT NO. 31
M.B. 32-59
TR. NO. 18619
M.B. 476-28-30
HOLLY TREE RD.
HORTICULTURAL
TETON
M.B. 169 48-49
TR. No 27523
M.B. 703-29-30
D.M. 5010
TURNBULL
CANYON
TRACT
IV
V
II
F.M. 10436
C.S. 8842-2
TURNBULL CANYON RD.
RIVER
HEATHER
N
S

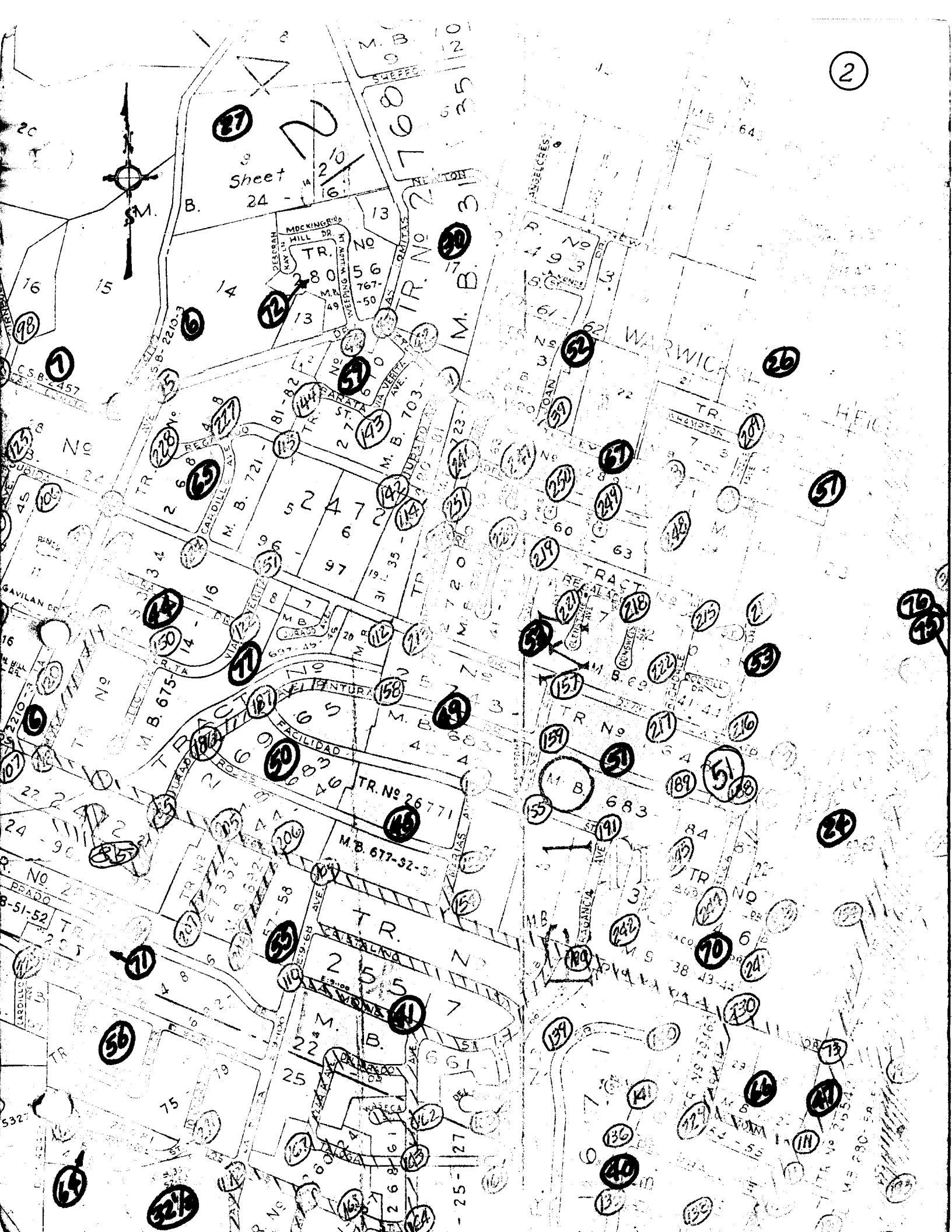

2
Sheet 2
M. B. 24 - 16
TR. Nº 28056
TR. Nº 2768
TR. Nº 2472
TR. Nº 26771
TR. Nº 2557
M. B. 683
M. B. 721
M. B. 703
M. B. 675
M. B. 677-32-3
WARWICK
TRACT
FACILIDAD
PINTURA
CARDILLO
GAVILAN
PRADO

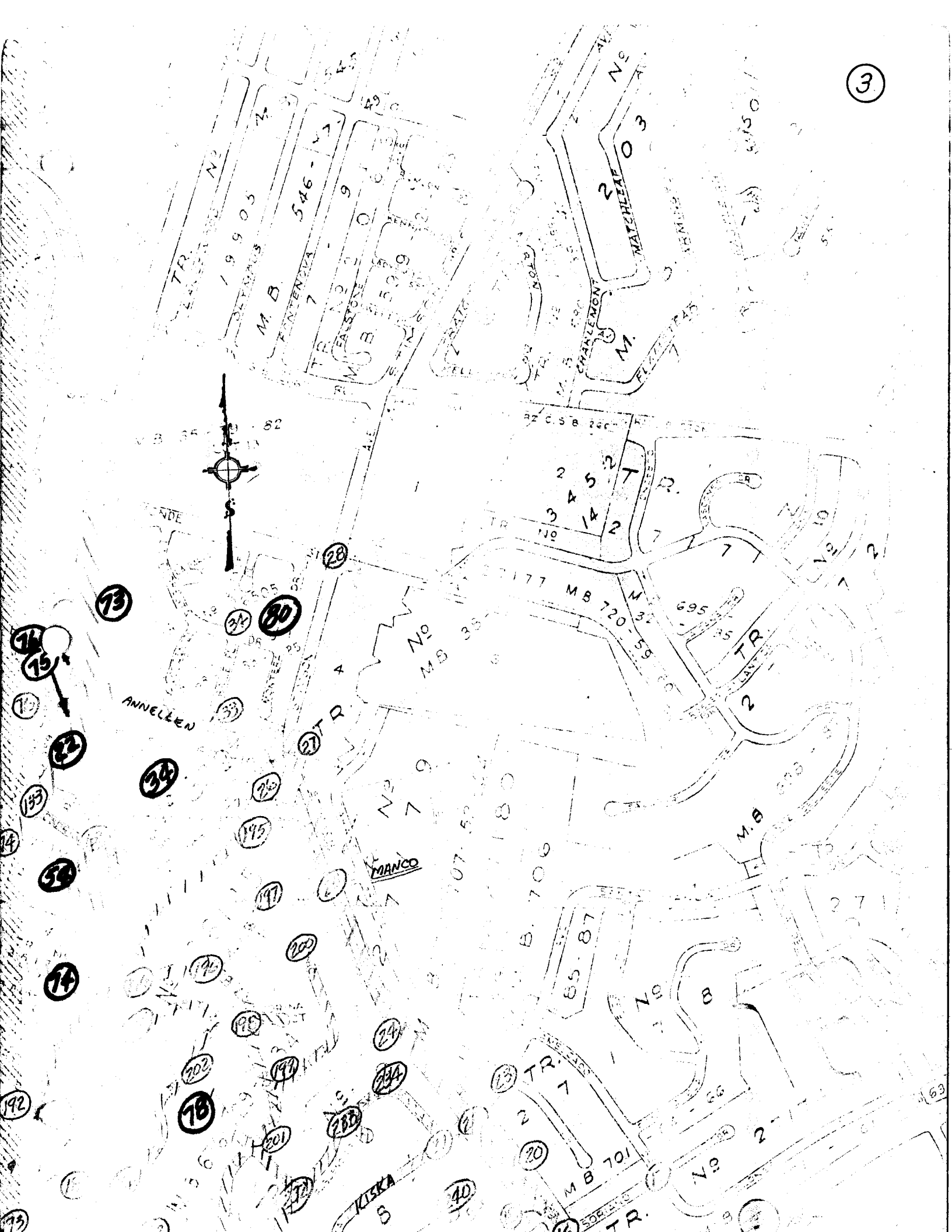
3
ANNELLEN
MANCO
KISKA
MATCHLEAF
CHARLEMONT
M.B 720-59
M B 701
M.B
TR.
S

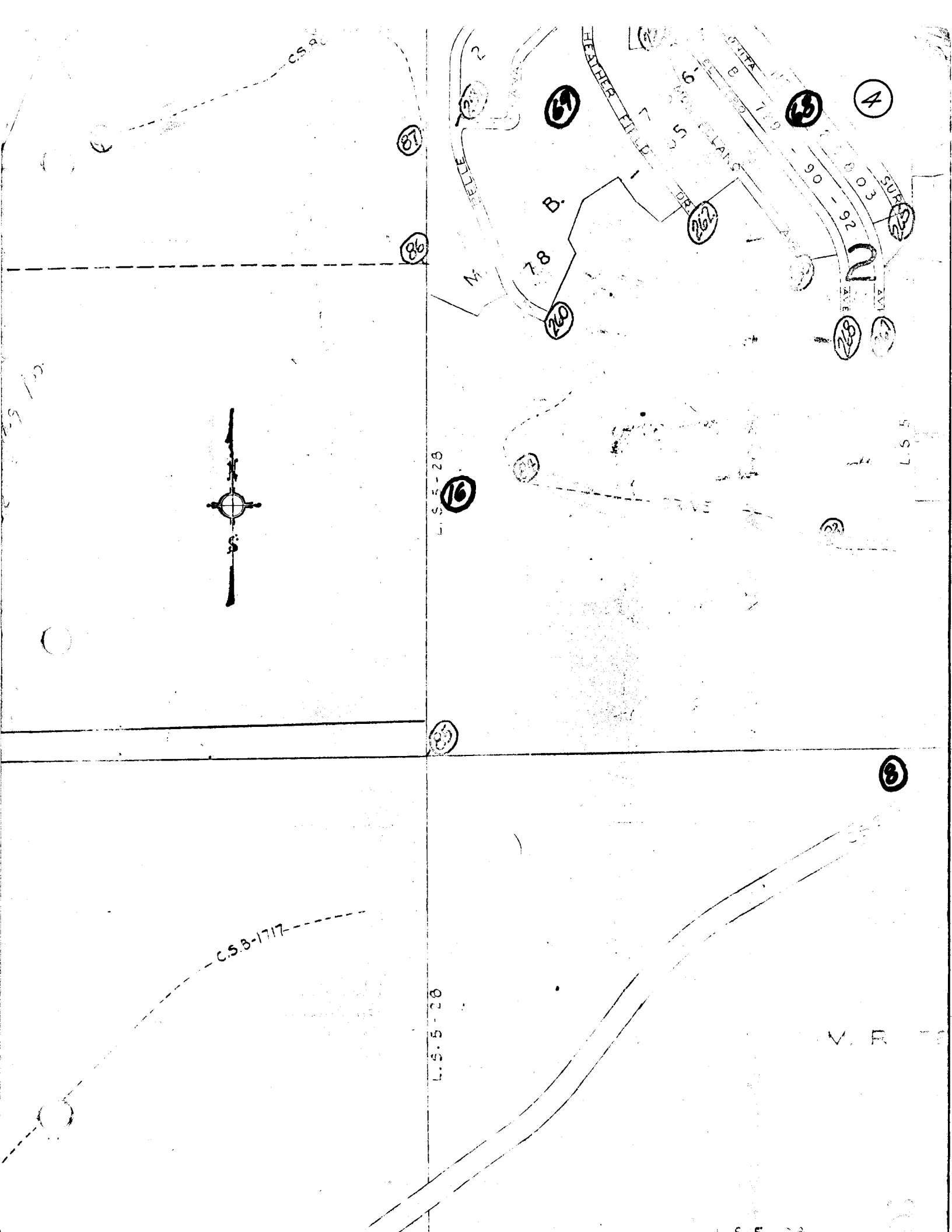

C.S.B-1717
L.S.5-28
HEATHER FIELD
B.
78
90 - 92
SURF
AVE
L.S.5
87
86
69
68
4
262
260
268
16
8

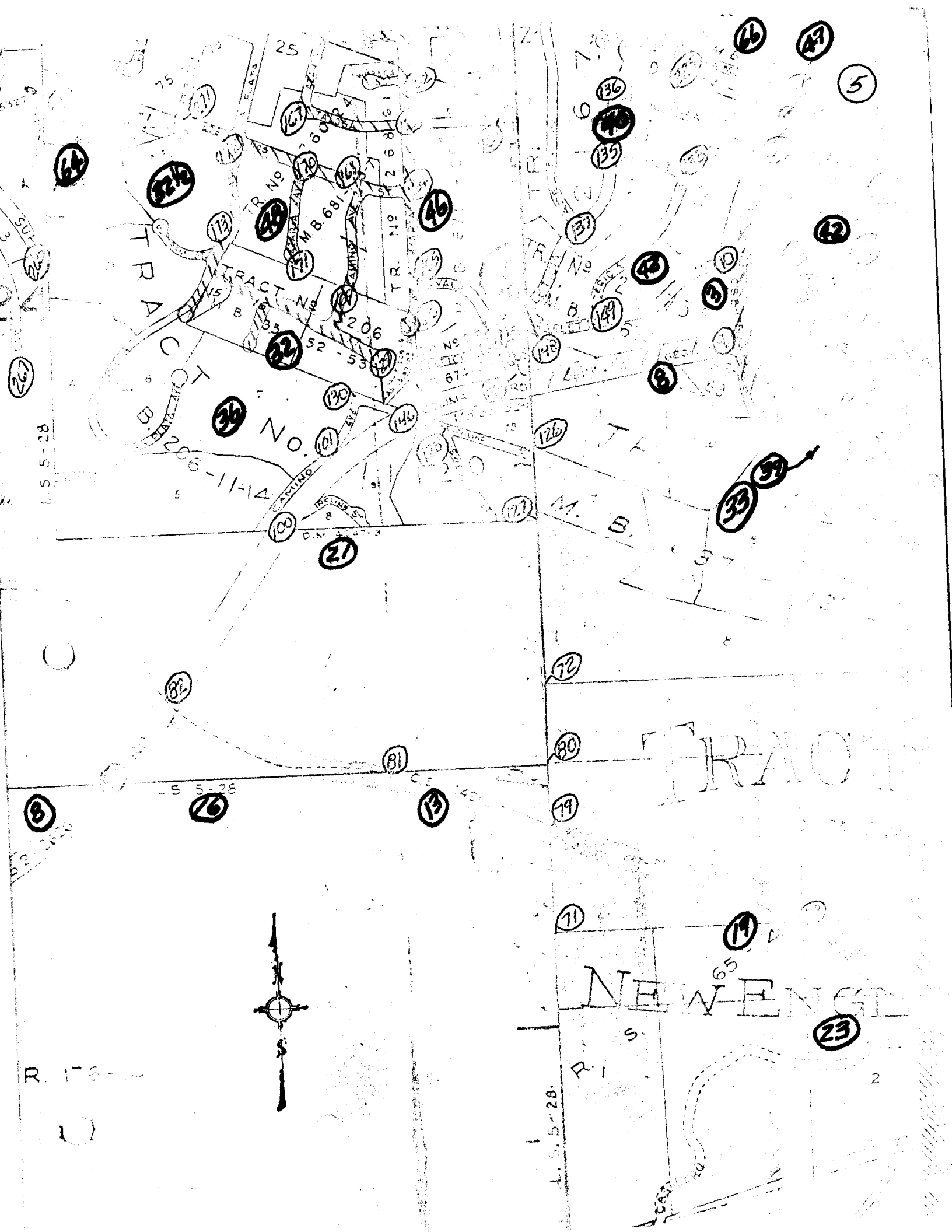
TRACT No. 206
TRACT No. 206-11-14
M.B. 681
TRACT
NEW ENGL
L.S. 5-28
R. 176
R. 1
S.
N
S



SEC.19 SEC.20
SEC.30 SEC.29
Lot A
2390
TRACT
OIL
Co
C S B 1502
M B 701
M B 697

PWFB 1029

613

Notes Ck'd by	Survey of HACIENDA AREA & DIV. #4 F.B. 4354 PG. 5
Map No.	JN 0303.00 Tape #218 Std 68 °F
Office Work	Surveyed by M. SOTRO
Checked	Notes M. S. Date 7-1-76
Date	Indexed T.M. PALMERI AUG 6 1978

J.N. 0303.00

HACIENDA AREA

STREET CENTERLINES

REF:

SOTRO
SMITH
MOYA
McCOY

NOTE: ANY ADDITIONS OR CHANGES ON THIS SHEET MUST BE MADE OR CIRCLED IN RED INK WITH DATE AND NAME OF PERSON MAKING CHANGE

Do not extend beyond side of this line

PLEASE RETURN TO
LOS ANGELES COUNTY ENGINEER
403 LOS ANGELES COUNTY ENGINEERING BLDG.

ENTERLINE NOTES
E 310
6F3095-4/73

FWFB 1029

F.B. 4354 PG. 6

614

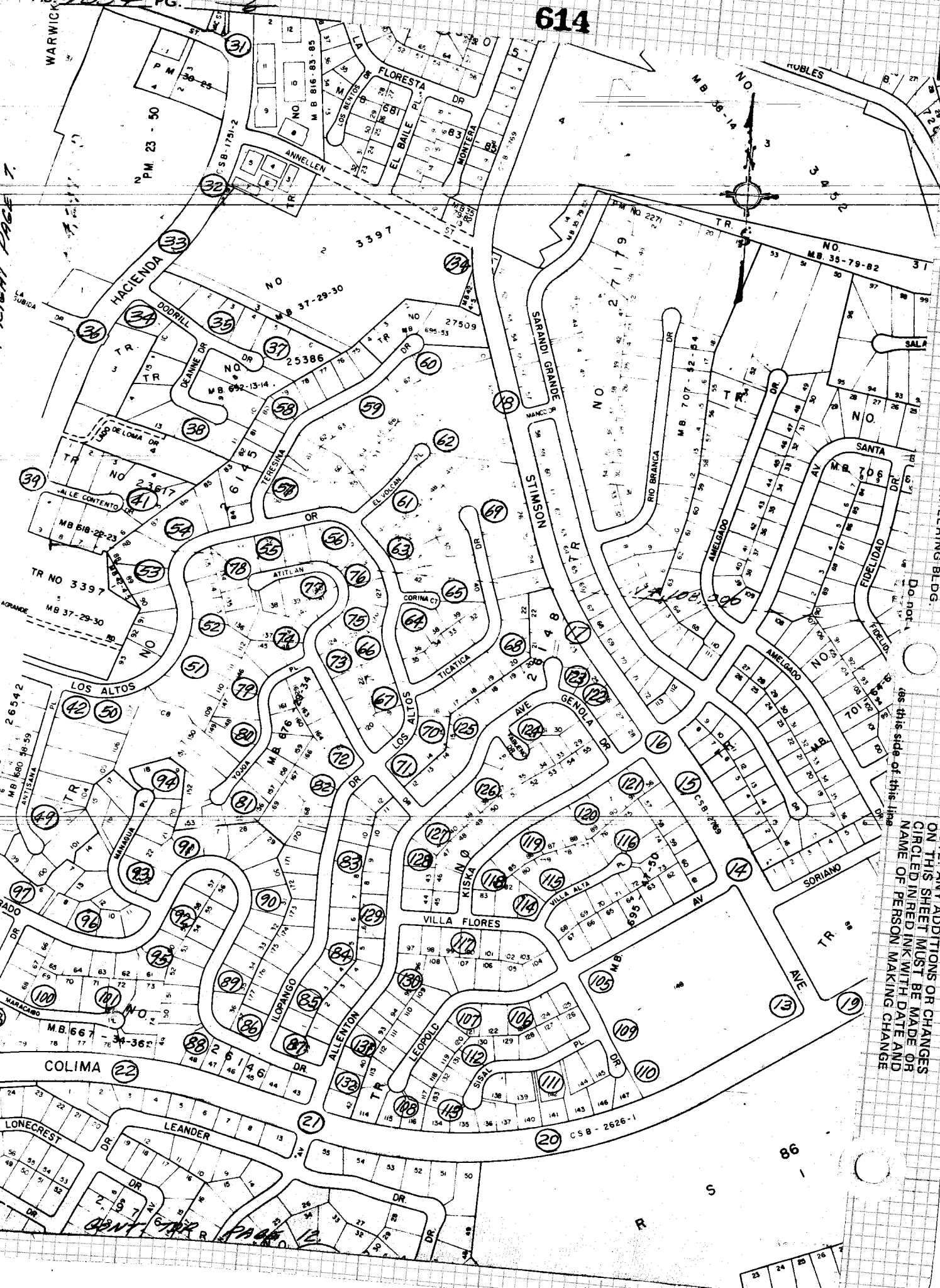

PLEASE RETURN TO
LOS ANGELES COUNTY ENGINEER
403 LOS ANGELES COUNTY ENGINEERING BLDG.

NOTE: ANY ADDITIONS OR CHANGES ON THIS SHEET MUST BE MADE OR CIRCLED IN RED INK WITH DATE AND NAME OF PERSON MAKING CHANGE

Do not ... this side of this line

CE 310
76F309

CONT. TOR PAGE 12.

PWFB 1029

615

F.B. 1354 PG. 7

Notes Ck'd by

Map No.

Office Work

Checked

Date

Survey of HACIENDA AREA & DIV. #4

JN 0303.00 Tape #018 Std 68° F

Surveyed by M. SOTRO

Notes M. S. Date 7-1-76

Indexed T.M. PALMERI AUG 8 1978

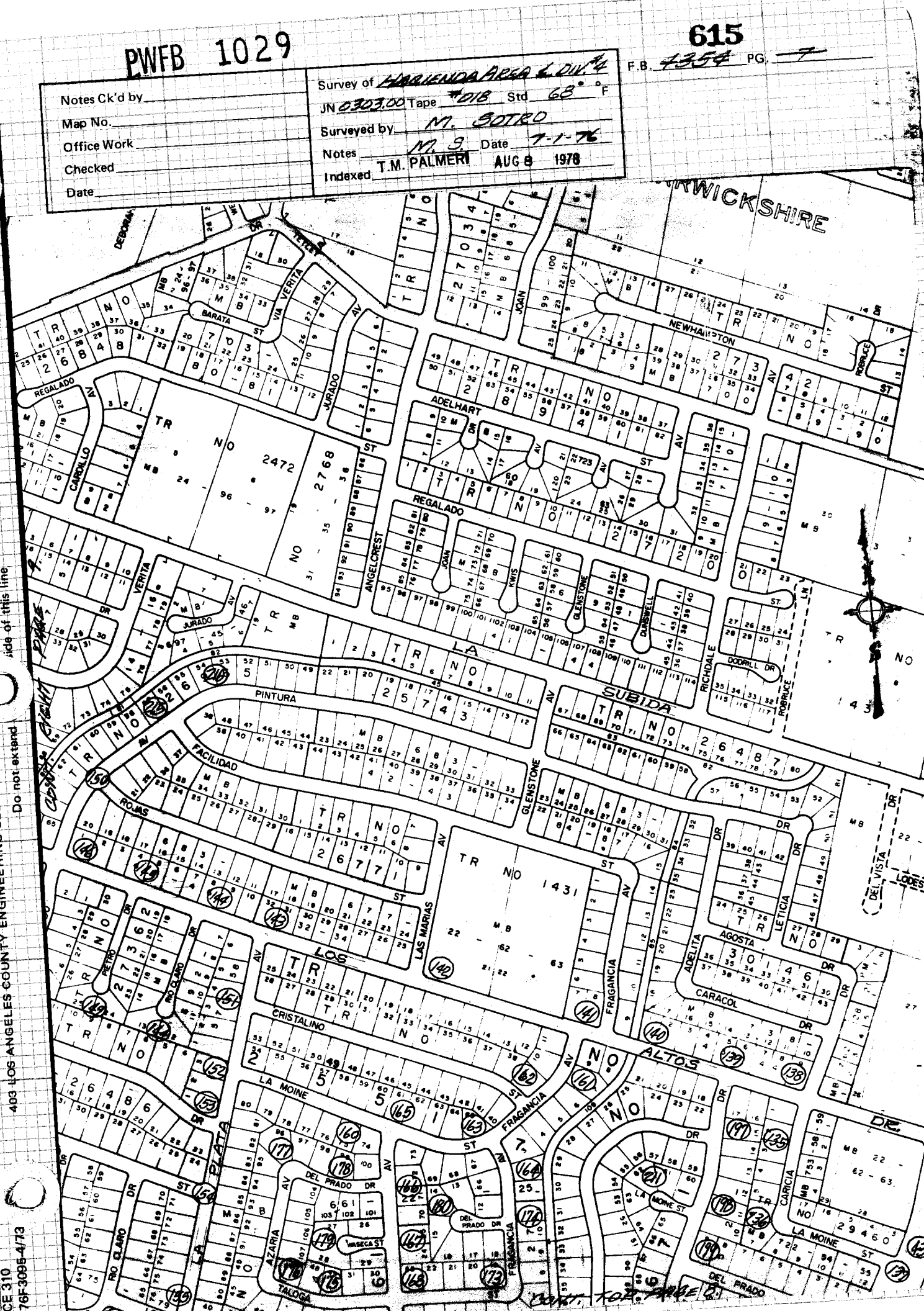

NOTE: ANY ADDITIONS OR CHANGES ON THIS SHEET MUST BE MADE OR CIRCLED IN RED INK WITH DATE AND NAME OF PERSON MAKING CHANGE

PLEASE RETURN TO
LOS ANGELES COUNTY ENGINEER
403 LOS ANGELES COUNTY ENGINEERING BLDG.

Do not extend beyond this line

CENTERLINE NOTES
CE 310
76F-3005-4/73

CONT. FOR FARE

PWFB 1029

B. 4354 PG. 8

616

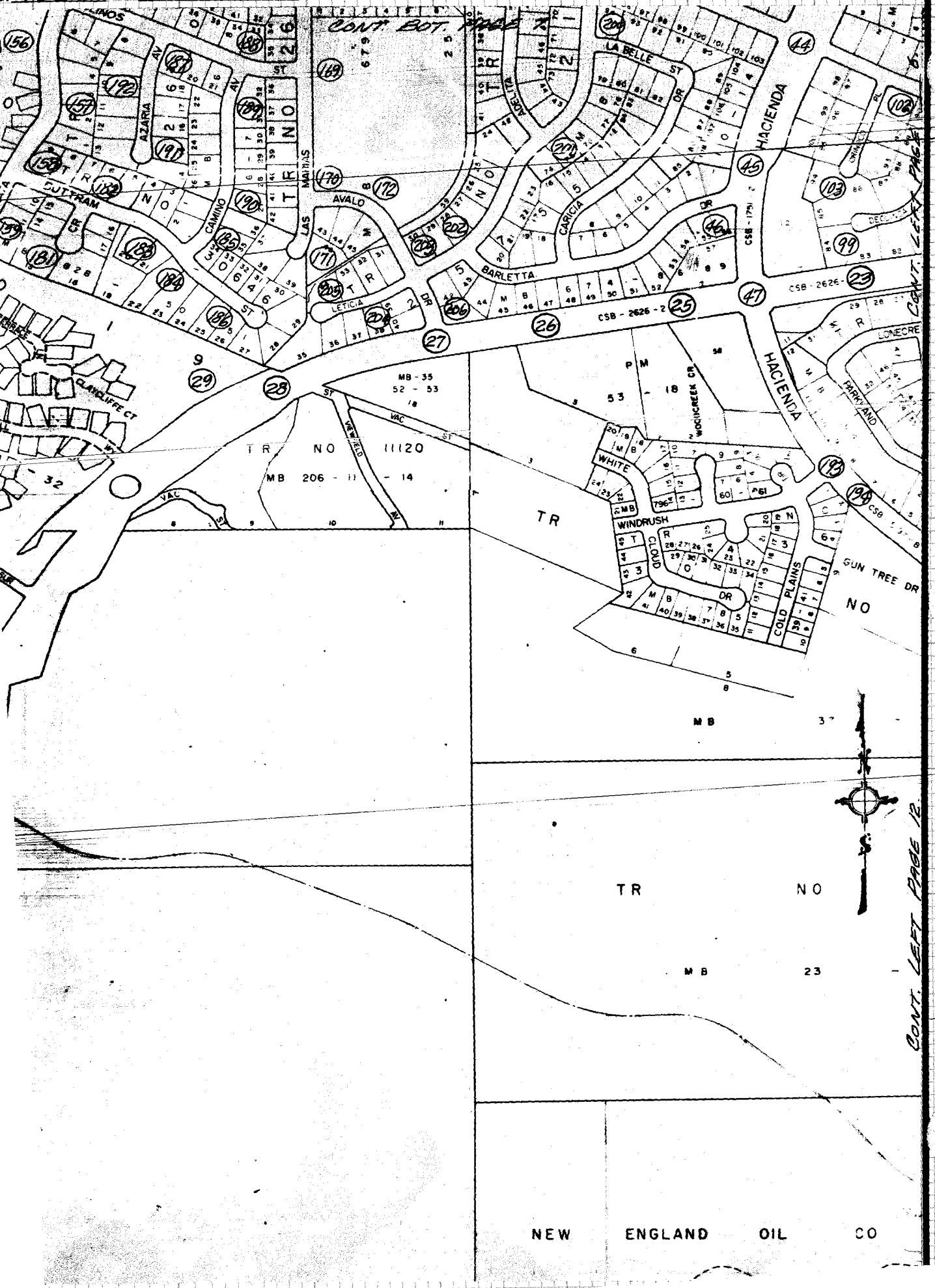

CE 310
76F 309

PLEASE RETURN TO
LOS ANGELES COUNTY ENGINEER
403 LOS ANGELES COUNTY ENGINEERING BLDG.

Do not

tes this side of this line

NOTE: ANY ADDITIONS OR CHANGES
ON THIS SHEET MUST BE MADE OR
CIRCLED IN RED INK WITH DATE AND
NAME OF PERSON MAKING CHANGE

PWFB 1029

617, 618, 619, 620

F.B. 4354 PG. 9

Notes Ck'd by

Map No.

Office Work

Checked

Date

Survey of HACIENDA AREA & DIV. #4

JN 0303.00 Tape #018 Std 68 °F

Surveyed by M. SOTTO

Notes M.S. Date 7-1-76

Indexed T.M. PALMERI AUG 8 1978

NOTE: ANY ADDITIONS OR CHANGES ON THIS SHEET MUST BE MADE OR CIRCLED IN RED INK WITH DATE AND NAME OF PERSON MAKING CHANGE

PLEASE RETURN TO LOS ANGELES COUNTY ENGINEER 403 LOS ANGELES COUNTY ENGINEERING BLDG.

CENTERLINE NOTES E 310 6F3095-4/73

Cont. from page

Cont. to page

CE 310
76F3095-A'73

PLEASE RETURN TO
LOS ANGELES COUNTY ENGINEER
403 LOS ANGELES COUNTY ENGINEERING BLDG.

NOTE: ANY ADDITIONS OR CHANGES ON THIS SHEET MUST BE MADE OR CIRCLED IN RED INK WITH DATE AND NAME OF PERSON MAKING CHANGE

Do not extend notes this side of this line

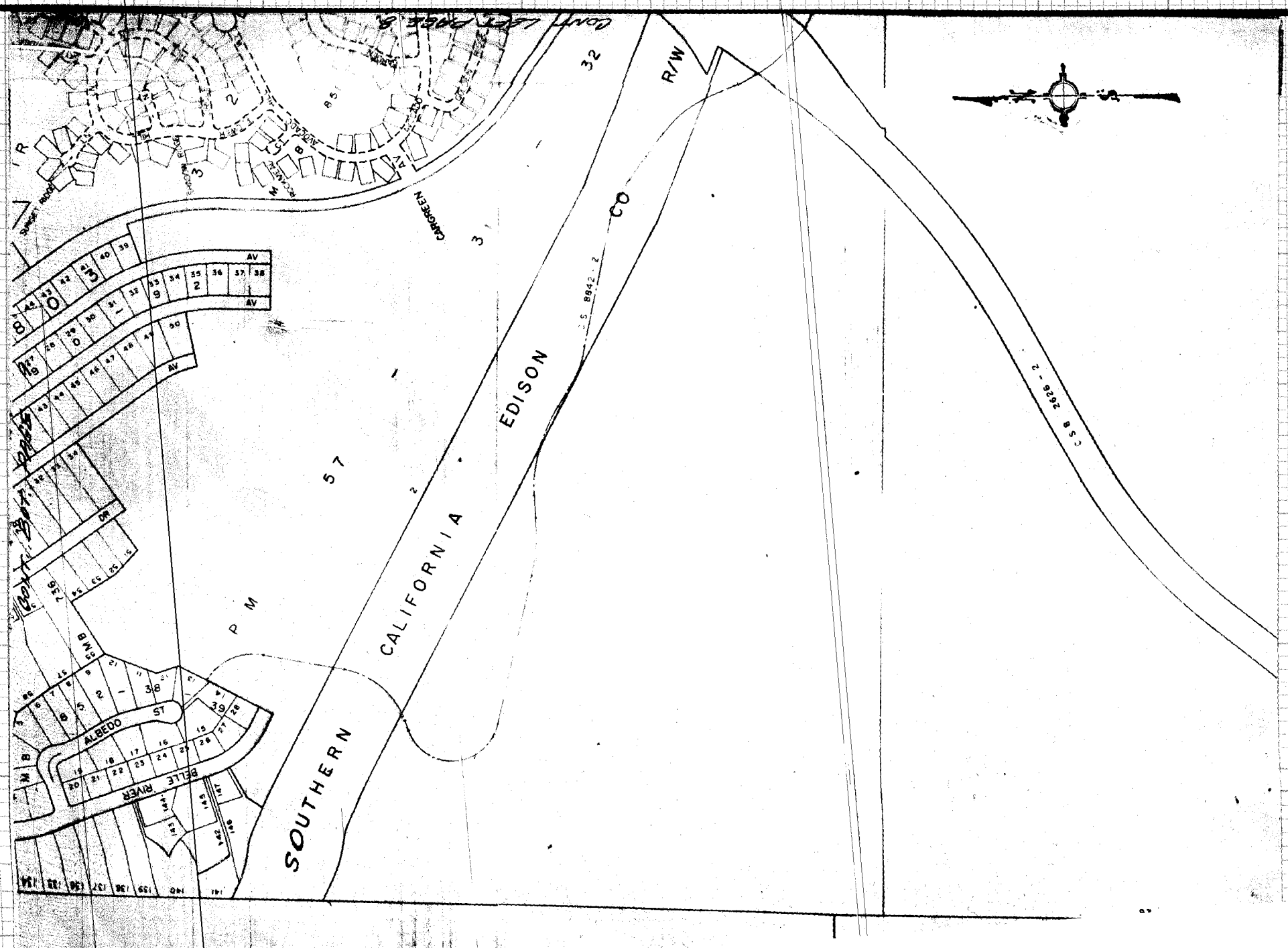

PWFB 1029

622

Notes Ck'd by	Survey of HACIENDA AREA & DIV. #4 F.B. 4354 PG. 11
Map No.	JN 0303.00 Tape #018 Std 68 °F
Office Work	Surveyed by M. SOTRO
Checked	Notes M. S. Date 7-1-76
Date	Indexed T.M. PALMERI AUG 8 1978

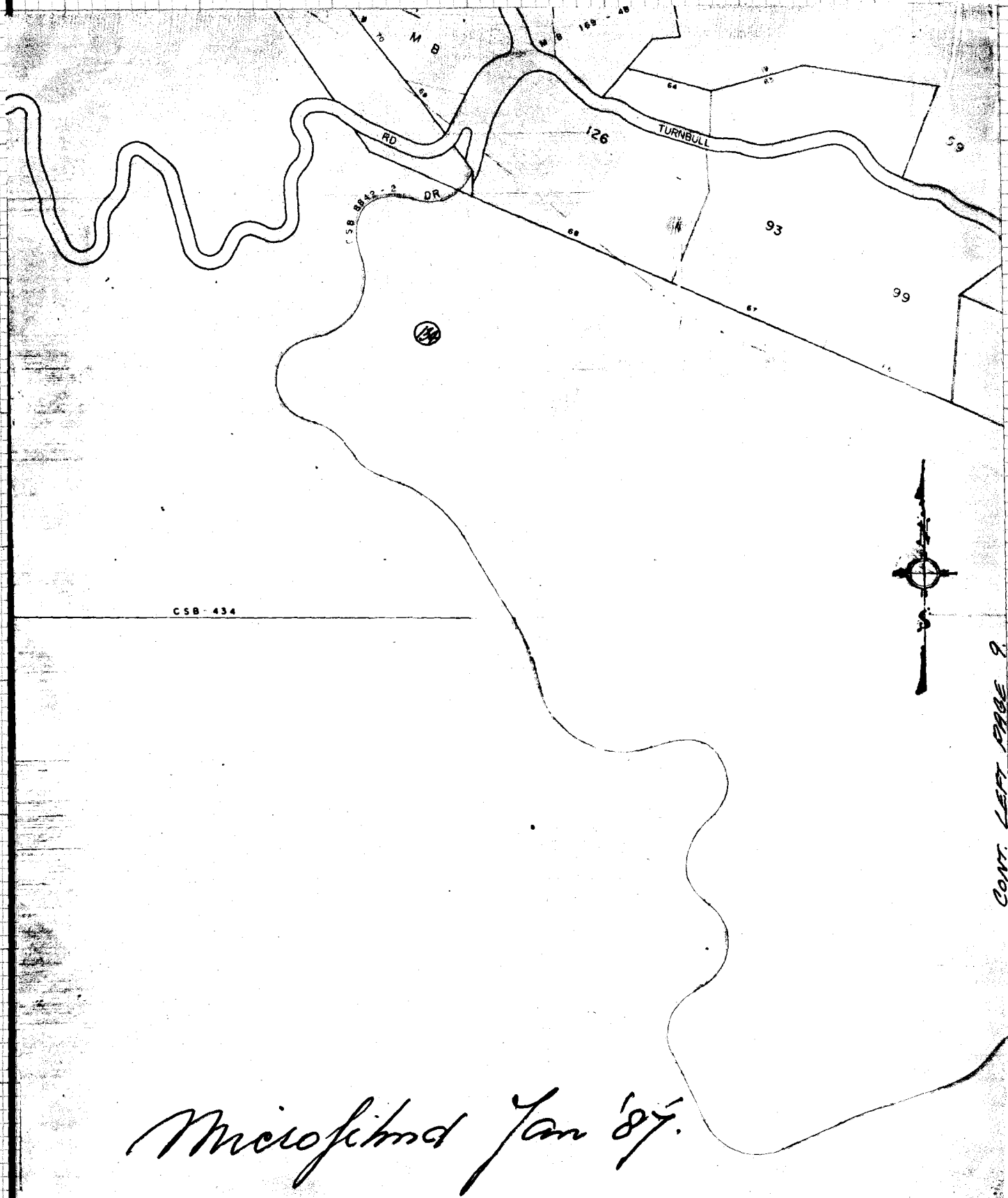

CONT. LEFT PAGE 9.

Microfilmed Jan '87.

NOTE: ANY ADDITIONS OR CHANGES ON THIS SHEET MUST BE MADE OR CIRCLED IN RED INK WITH DATE AND NAME OF PERSON MAKING CHANGE

Do not extend notes this side of this line

PLEASE RETURN TO
LOS ANGELES COUNTY ENGINEER
403 LOS ANGELES COUNTY ENGINEERING BLDG.

CENTERLINE NOTES
CE 310
76F3095-4/73

PWFB 1029

623 , 624

F.B. 4554 PG. 42

CE 310
76F3095

PLEASE RETURN TO
LOS ANGELES COUNTY ENGINEER
403 LOS ANGELES COUNTY ENGINEERING BLDG.

NOTE: ANY ADDITIONS OR CHANGES
ON THIS SHEET MUST BE MADE OR
CIRCLED IN RED INK WITH DATE AND
NAME OF PERSON MAKING CHANGE

Do not extend notes this side of this line

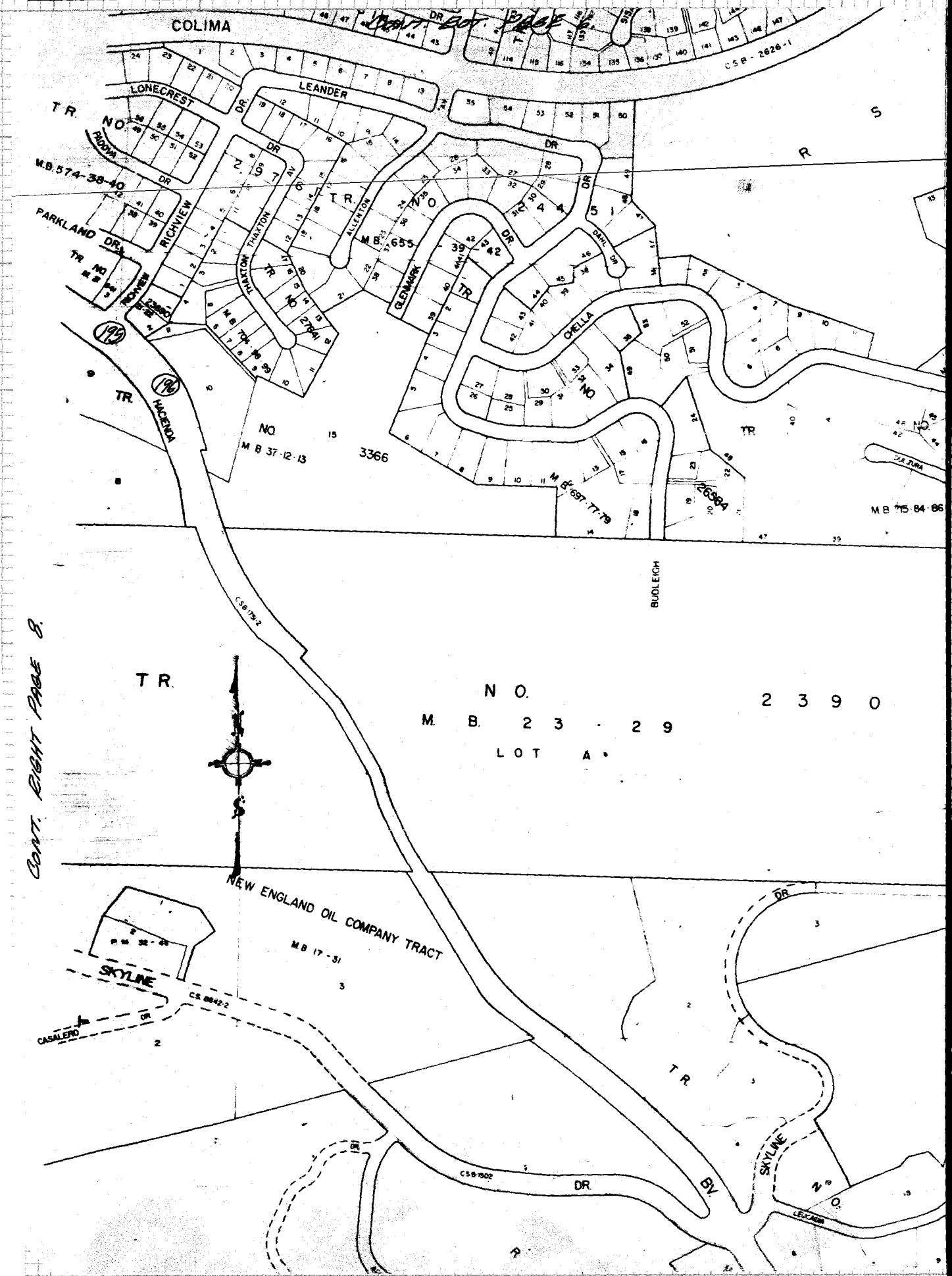

PWFB 1030

190

Notes Ck'd by	Survey of HACIENDA AREA & DN. #4 F.B. ~~4354~~ PG. ~~13~~
Map No.	JN 0303.00 Tape #018 Std 68 °F
Office Work	Surveyed by M. SOTRO
Checked	Notes M.S. Date 7-1-76
Date	Indexed T.M. PALMERI AUG 8 1978

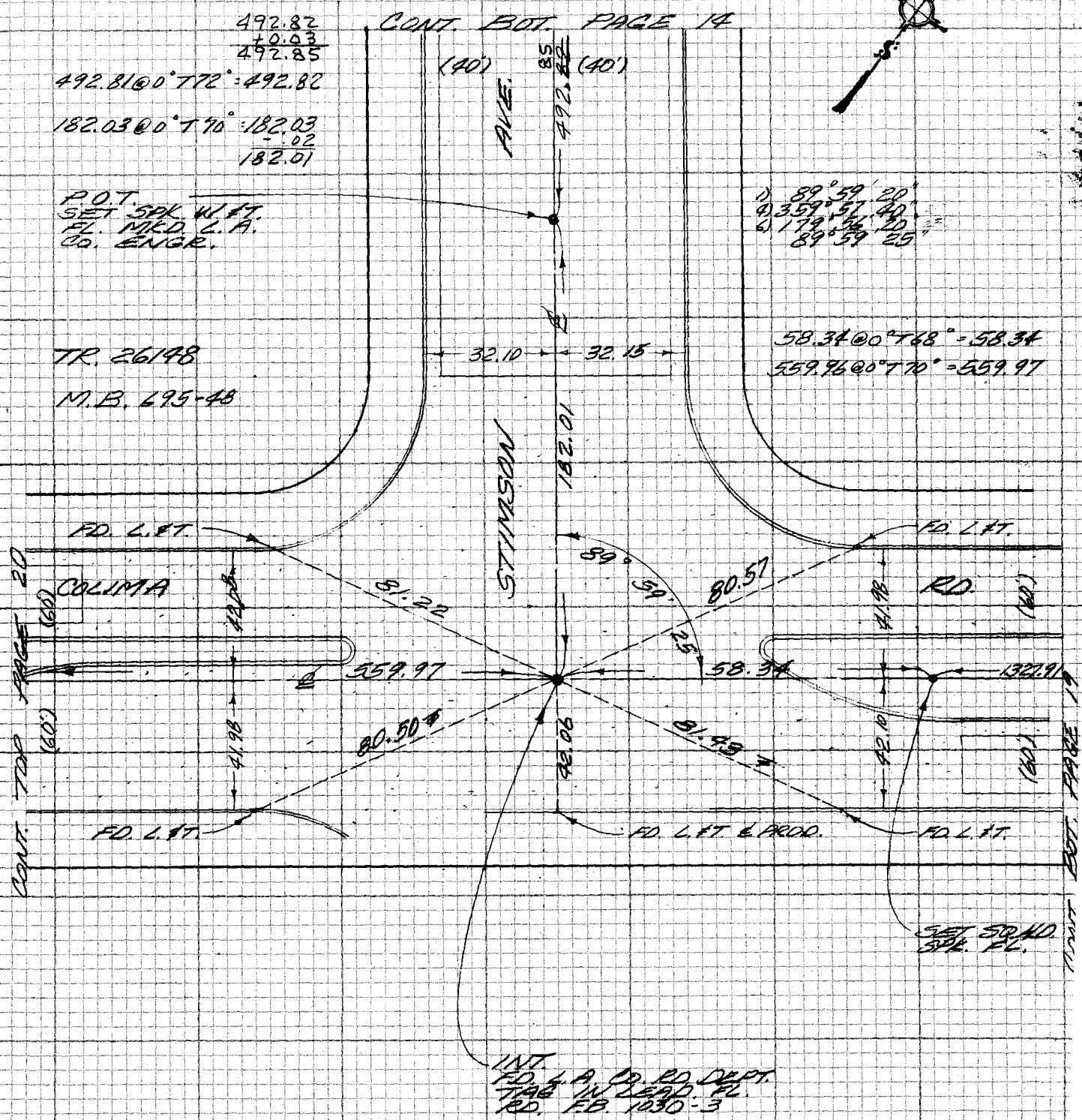

NOTE: ANY ADDITIONS OR CHANGES ON THIS SHEET MUST BE MADE OR CIRCLED IN RED INK WITH DATE AND NAME OF PERSON MAKING CHANGE

WS 38 A-4

Do not extend notes this side of this line

PLEASE RETURN TO
LOS ANGELES COUNTY ENGINEER
403 LOS ANGELES COUNTY ENGINEERING BLDG.

019-297,#2

CENTERLINE NOTES
CE 310
76F3095-4/73

CONT. BOT. PAGE 15

F.B. ~~4354~~ PG. ~~14~~

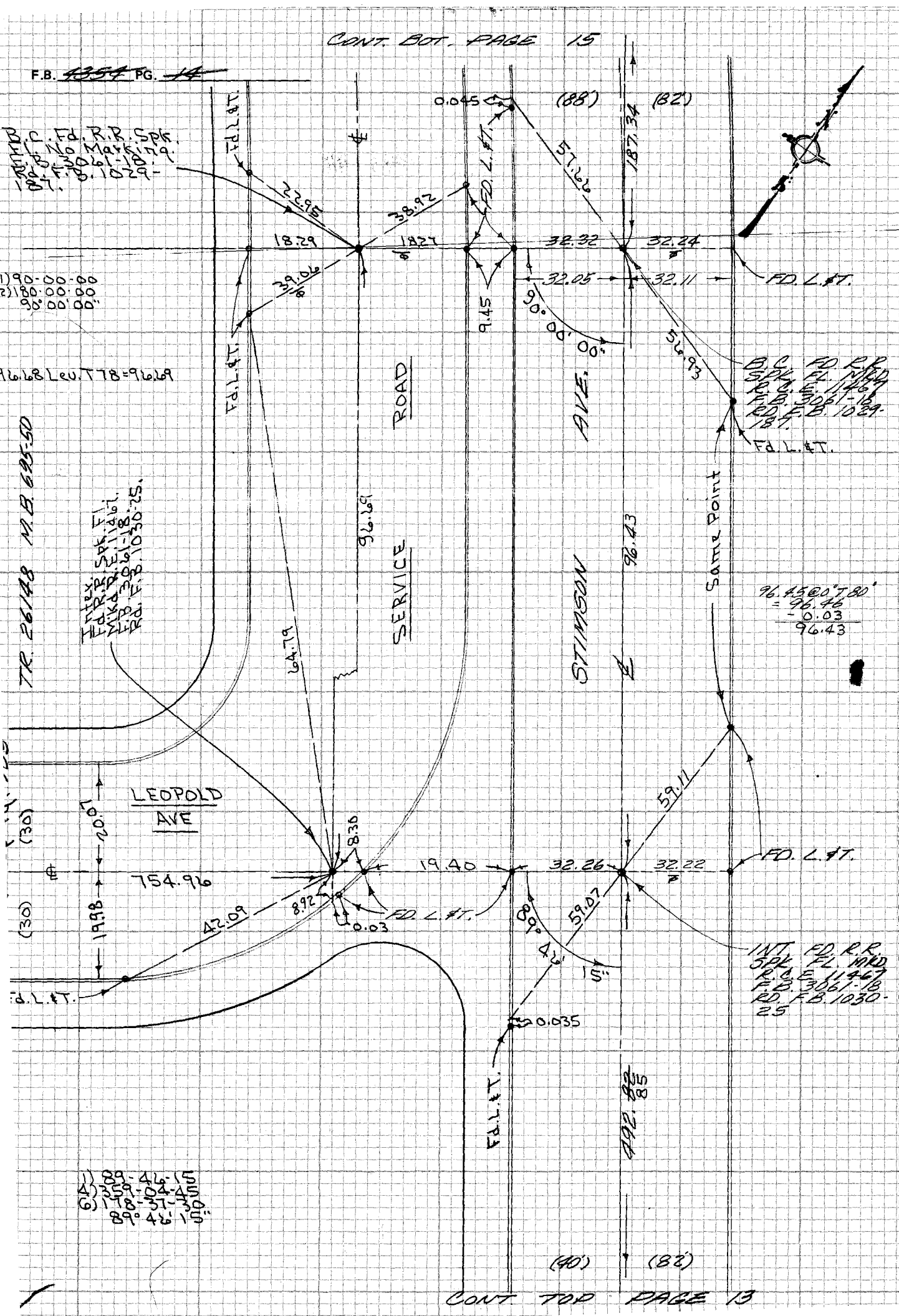

1) 90-00-00
2) 180-00-00
90-00-00

96.68 Lev. T78 = 96.69

1) 89-42-15
4) 359-04-45
6) 178-37-30
89-42-15

CE 310
78F3095-4'73

PLEASE RETURN TO
LOS ANGELES COUNTY ENGINEER
403 LOS ANGELES COUNTY ENGINEERING BLDG.

NOTE: ANY ADDITIONS OR CHANGES ON THIS SHEET MUST BE MADE OR CIRCLED IN RED INK WITH DATE AND NAME OF PERSON MAKING CHANGE

Do not extend notes this side of this line

PWFB 1029

626

Notes Ck'd by	Survey of HACIENDA AREA & DIV. #4
Map No.	JN 0303.00 Tape #018 Std 68 °F
Office Work	Surveyed by M. SOTRO
Checked	Notes M.S. Date 7-7-76
Date	Indexed T.M. PALMERI AUG 8 1978

F.B. 4354 PG. 15

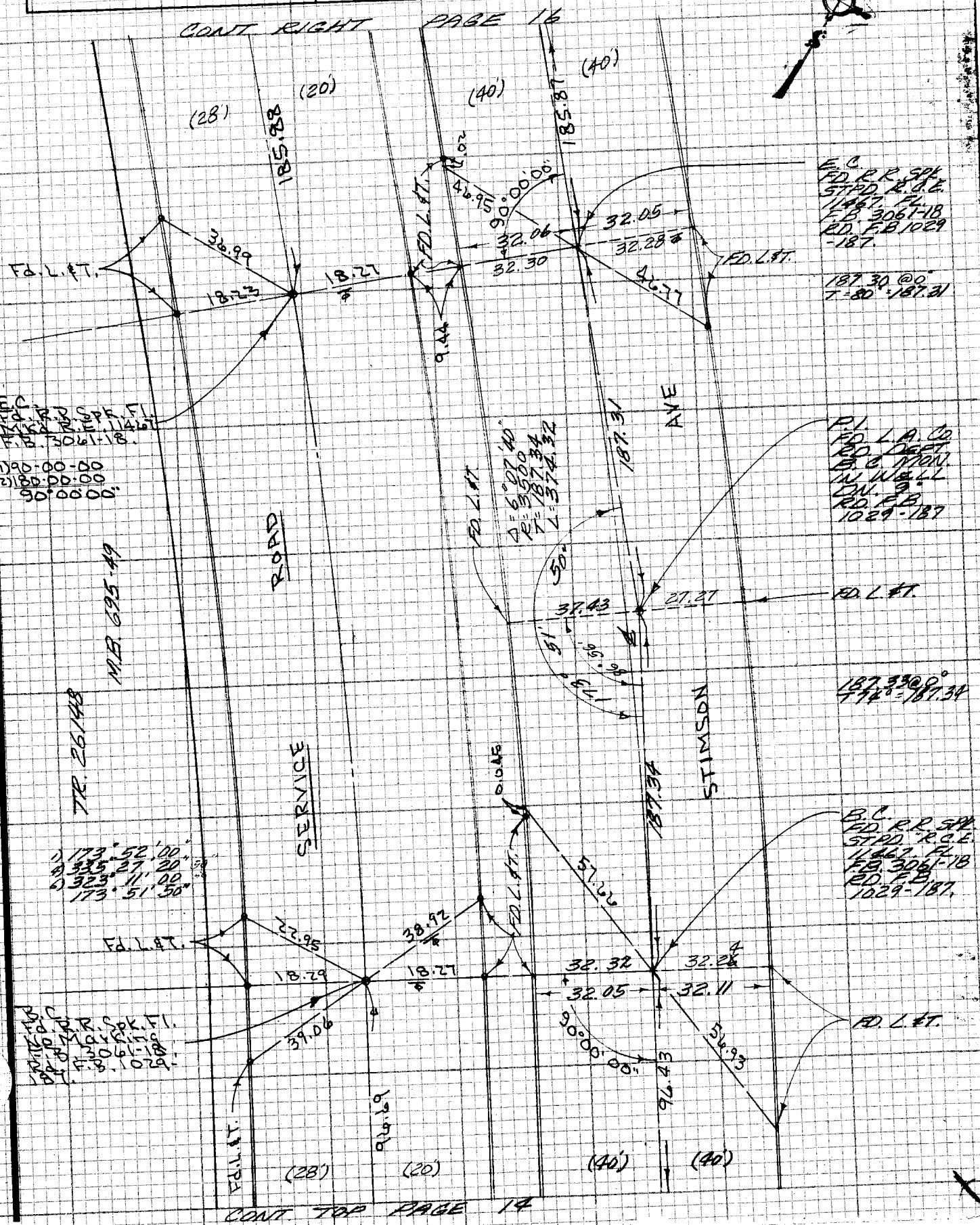

NOTE: ANY ADDITIONS OR CHANGES ON THIS SHEET MUST BE MADE OR CIRCLED IN RED INK WITH DATE AND NAME OF PERSON MAKING CHANGE

Do not extend notes this side of this line

PLEASE RETURN TO
LOS ANGELES COUNTY ENGINEER
403 LOS ANGELES COUNTY ENGINEERING BLDG.

CENTERLINE NOTES
CE 310
76F3095-4/73

WS 38A-4

PWFB 1029

F.B. ~~4354~~ PG. ~~16~~

627

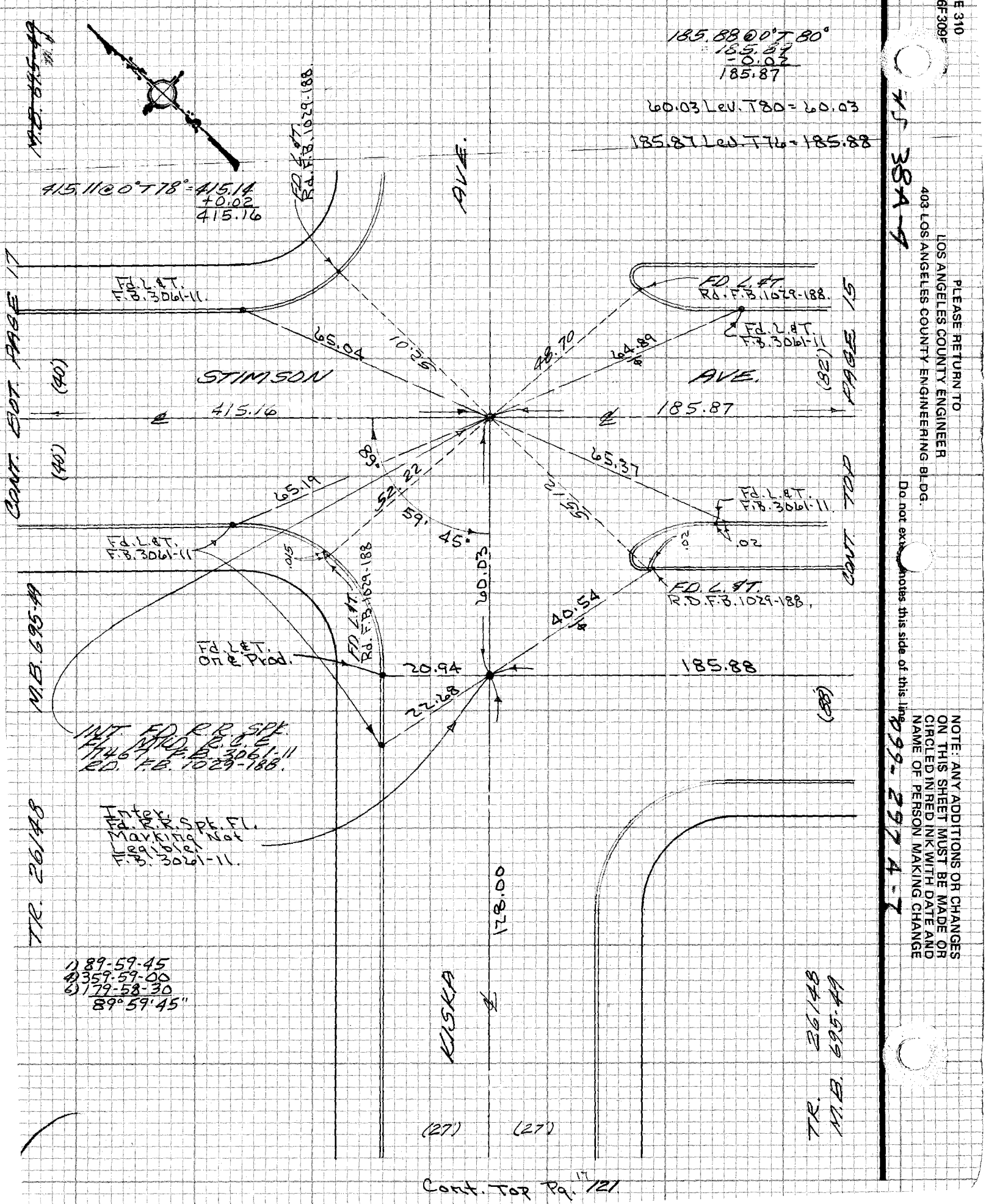

Cont. Top Pg. 17 121

CE 310
76F309F

PLEASE RETURN TO
LOS ANGELES COUNTY ENGINEER
403 LOS ANGELES COUNTY ENGINEERING BLDG.

Do not exceed notes this side of this line

NOTE: ANY ADDITIONS OR CHANGES ON THIS SHEET MUST BE MADE OR CIRCLED IN RED INK WITH DATE AND NAME OF PERSON MAKING CHANGE

75 38A-7

099-297 4-7

PWFB 1029

628, 629

Notes Ck'd by	Survey of HACIENDA AREA & DIV. #4 F.B. 4354 PG. 17
Map No.	JN 0303.00 Tape 018 Std 68 °F
Office Work	Surveyed by M. SOTRO
Checked	Notes M.S. Date 7-7-76
Date	Indexed T.M. PALMERI AUG 8 1978

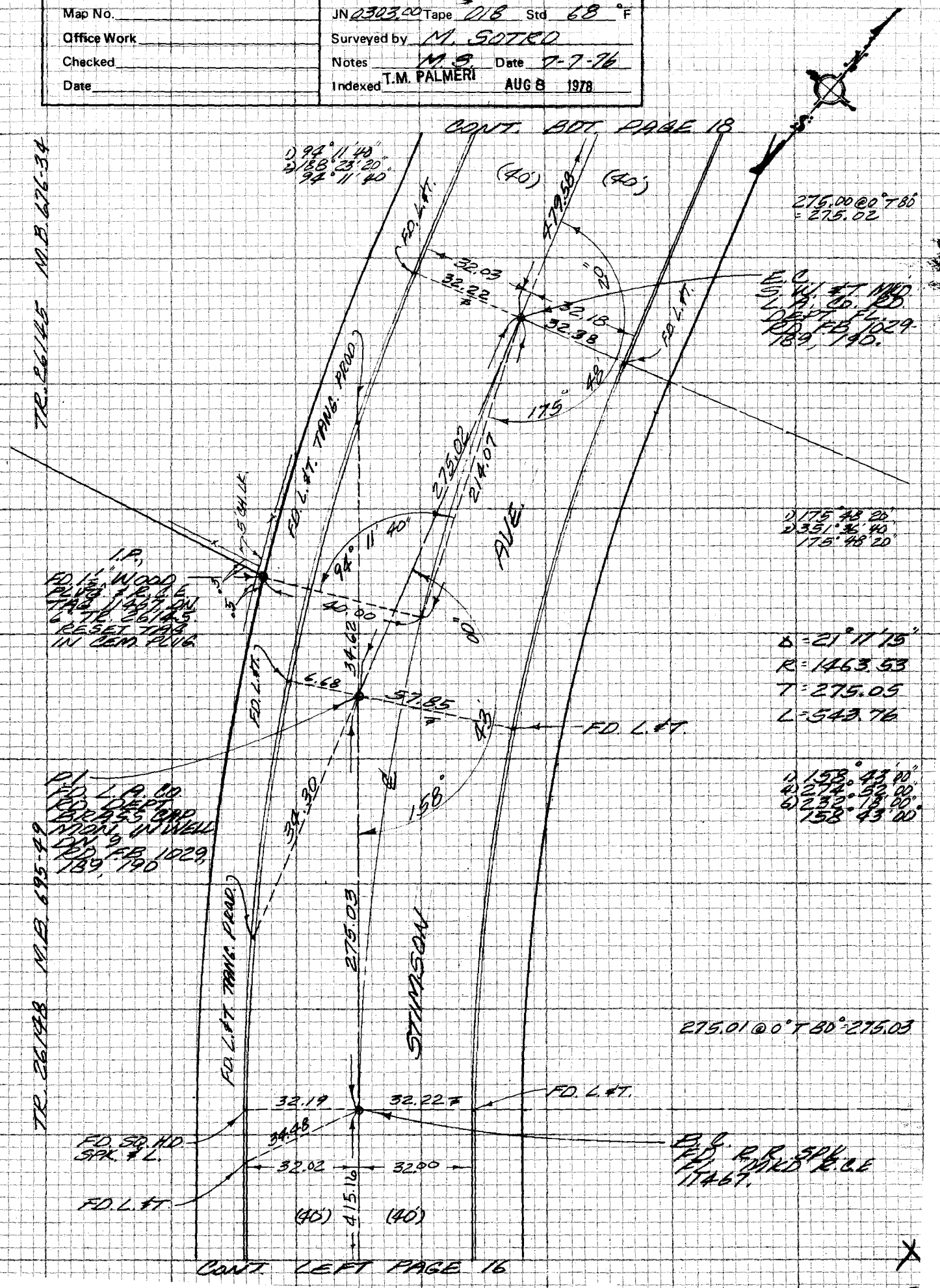

NOTE: ANY ADDITIONS OR CHANGES ON THIS SHEET MUST BE MADE OR CIRCLED IN RED INK WITH DATE AND NAME OF PERSON MAKING CHANGE

Do not extend notes this side of this line

PLEASE RETURN TO
LOS ANGELES COUNTY ENGINEER
403 LOS ANGELES COUNTY ENGINEERING BLDG.

CENTERLINE NOTES
CE 310
76F3095-4/73

PWFB 1029

CONT. F.B. 4352-38, 39

630

F.B. ~~4354~~ PG. ~~40~~

CE 310
76F3095 '73

PLEASE RETURN TO
LOS ANGELES COUNTY ENGINEER
403 LOS ANGELES COUNTY ENGINEERING BLDG.

NOTE: ANY ADDITIONS OR CHANGES ON THIS SHEET MUST BE MADE OR CIRCLED IN RED INK WITH DATE AND NAME OF PERSON MAKING CHANGE

Do not extend notes this side of this line

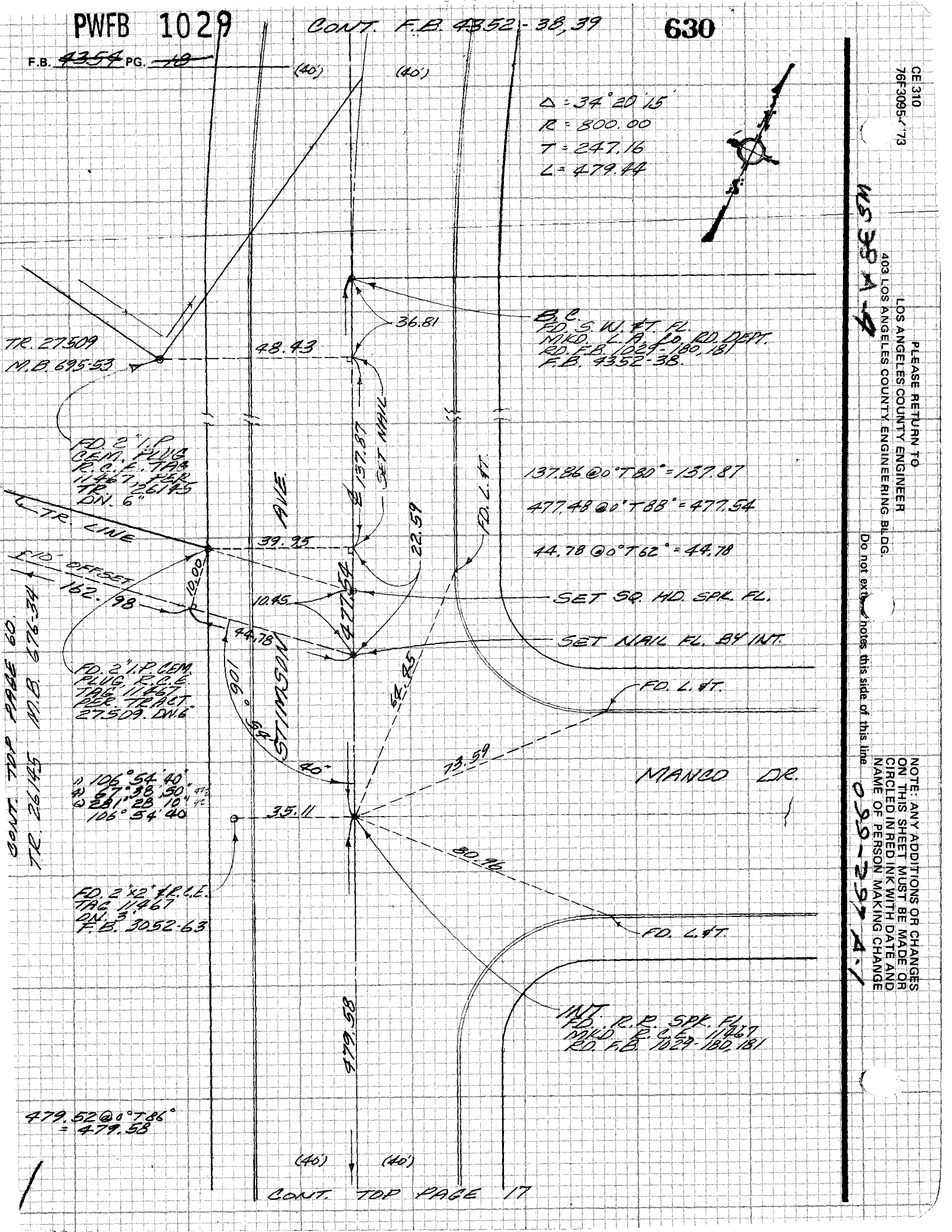

09-29-74

PWFB 1030

191

Notes Ck'd by	Survey of HACIENDA AREA DIV. 4 F.B. 4354 PG. 49
Map No.	JN 0303.00 Tape 018 Std 68 °F
Office Work	Surveyed by M. SOTRO
Checked	Notes M.S. Date 8-4-76
Date	Indexed T.M. PALMERI AUG 8 1978

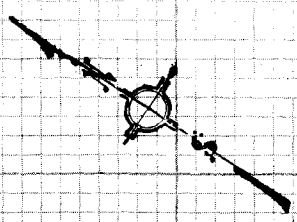

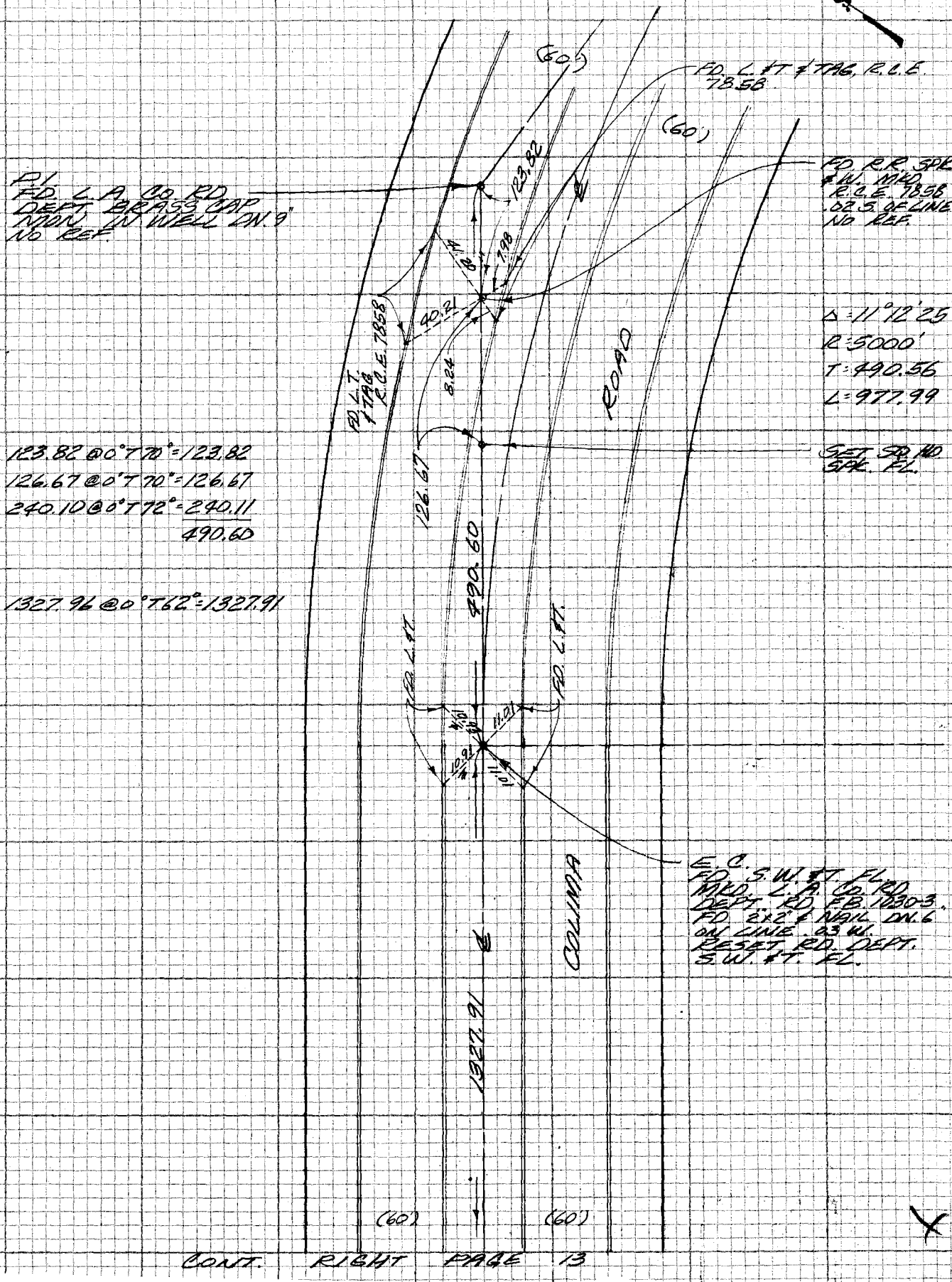

CONT. RIGHT PAGE 13

NOTE: ANY ADDITIONS OR CHANGES ON THIS SHEET MUST BE MADE OR CIRCLED IN RED INK WITH DATE AND NAME OF PERSON MAKING CHANGE

Do not extend notes to this side of this line

PLEASE RETURN TO
LOS ANGELES COUNTY ENGINEER
403 LOS ANGELES COUNTY ENGINEERING BLDG.

CENTERLINE NOTES
CE 310
76F3095-4/73

F.B. ~~4354~~ PG. ~~20~~

CONT. LEFT PAGE 13

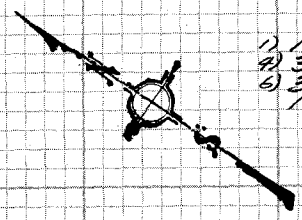

1) 172° 03' 00"
2) 328° 12' 20"
3) 312° 18' 40"
172° 03' 05"

(60')

559.97'

42.16

42.06

FD. L.#T.

42.41

42.31

10.44

10.99

10.99

10.44

03

03

12

FD. L.#T.

FD. L.#T.

FD. L.#T.

Δ = 47° 41' 40"
R = 2000'
T = 884.07
L = 1664.85

TR. 25148
M.B. 625-50

1) 164° 06' 00"
2) 296° 24' 40"
3) 264° 31' 00"
164° 06' 10"

553.16

Road

FD. L.#T.

FD. L.#T.

10"

42.23

12.34

12.51

42.41

3.26

06

47° 41' 40"

FD. SPK. #W. MKD. R.C.E. 7858. FL.

1) 164° 06' 00"
2) 296° 23' 40"
3) 264° 35' 30"
164° 05' 55"

SET SQ. HD. SPK. BY CALC. RADIAL AND DIST. TR. 25148

LOT 135

NOTHING FD. SEARCH AT WALL FOUNDATION

FD. 1½" I.P. CEM. PLG. 12" NAIL DN. 1½ RD. F.B. 1029-167

60'

553.22'

7.88

FD. L.#T.

52.06

COLIMA

59.96' (RAD.)

163.65' (CH.)

05° 43' 02"

42.23"

52.23

FD. L.#T.

52.79'

58.90

FD. L.#T.

28

52.62'

553.22'

(60')

FD. L.#T. IN FIG. OF BLK. WALL RD. F.B. 1029-167

TR. 24451
M.B. 655-39

CONT. TOP PAGE 21.

B.C. FD. L. A. CO. RD. DEPT. BRASS CAP MON. IN WELL DN. 8'. RD. F.B. 1029-170, 171.

P.O.C. FD. L. A. CO. RD. DEPT. BRASS CAP MON. IN WELL DN. 8'. RD. F.B. 1029-170, 171.

FD. 1½" I.P. CEM. PLUG R.C.E. TAG 14814, DN. 12"

P.I. NOTHING FD. SEARCHED DOWN 4'.

P.O.C. FD. L. A. CO. RD. DEPT. BRASS CAP MON. IN WELL DN. 8'. RD. F.B. 1029-167.

LA 3800
559.75'@ 2°39'30"
553.16
553.29'@ 0°54'40"
553.22
553.65'@ 2°15'50"
553.22

CE 310
76F 3095-173

PLEASE RETURN TO
LOS ANGELES COUNTY ENGINEER
403 LOS ANGELES COUNTY ENGINEERING BLDG.

WD 38A-4 06-12-97 A-2

Do not extend this side of this line

NOTE: ANY ADDITIONS OR CHANGES ON THIS SHEET MUST BE MADE OR CIRCLED IN RED INK WITH DATE AND NAME OF PERSON MAKING CHANGE

PWFB 1029

634

Notes Ck'd by	Survey of HACIENDA AREA & DIV. #4
Map No.	JN 0303.00 Tape #018 Std 68 °F
Office Work	Surveyed by M. SOTRO
Checked	Notes M. S. Date 7-8-76
Date	Indexed T.M. PALMERI AUG 8 1978

F.B. ~~4354~~ PG. ~~21~~

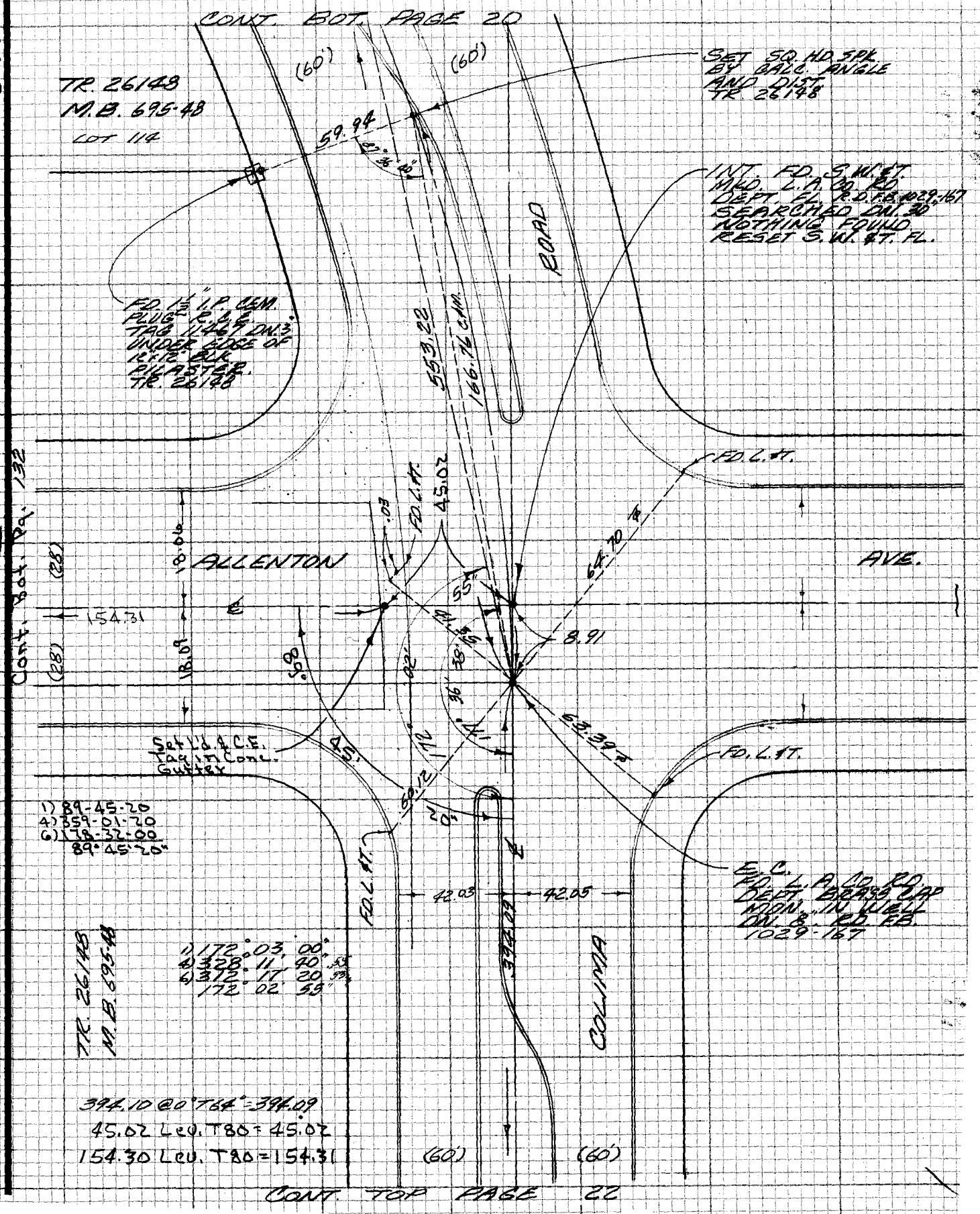

38 A-2

Cont. Bot. Pg. 132

099-297

NOTE: ANY ADDITIONS OR CHANGES ON THIS SHEET MUST BE MADE OR CIRCLED IN RED INK WITH DATE AND NAME OF PERSON MAKING CHANGE

Do not extend notes this side of this line

PLEASE RETURN TO
LOS ANGELES COUNTY ENGINEER
403 LOS ANGELES COUNTY ENGINEERING BLDG.

CENTERLINE NOTES
CE 310
76F3095-4/73

PWFB 1029

F.B. 1354 PG. 22

CONT. BOT. PAGE 21

635

CE 310
76F 3095-4/73

PLEASE RETURN TO
LOS ANGELES COUNTY ENGINEER
403 LOS ANGELES COUNTY ENGINEERING BLDG.

NOTE: ANY ADDITIONS OR CHANGES ON THIS SHEET MUST BE MADE OR CIRCLED IN RED INK WITH DATE AND NAME OF PERSON MAKING CHANGE

Do not extend notes this side of this line

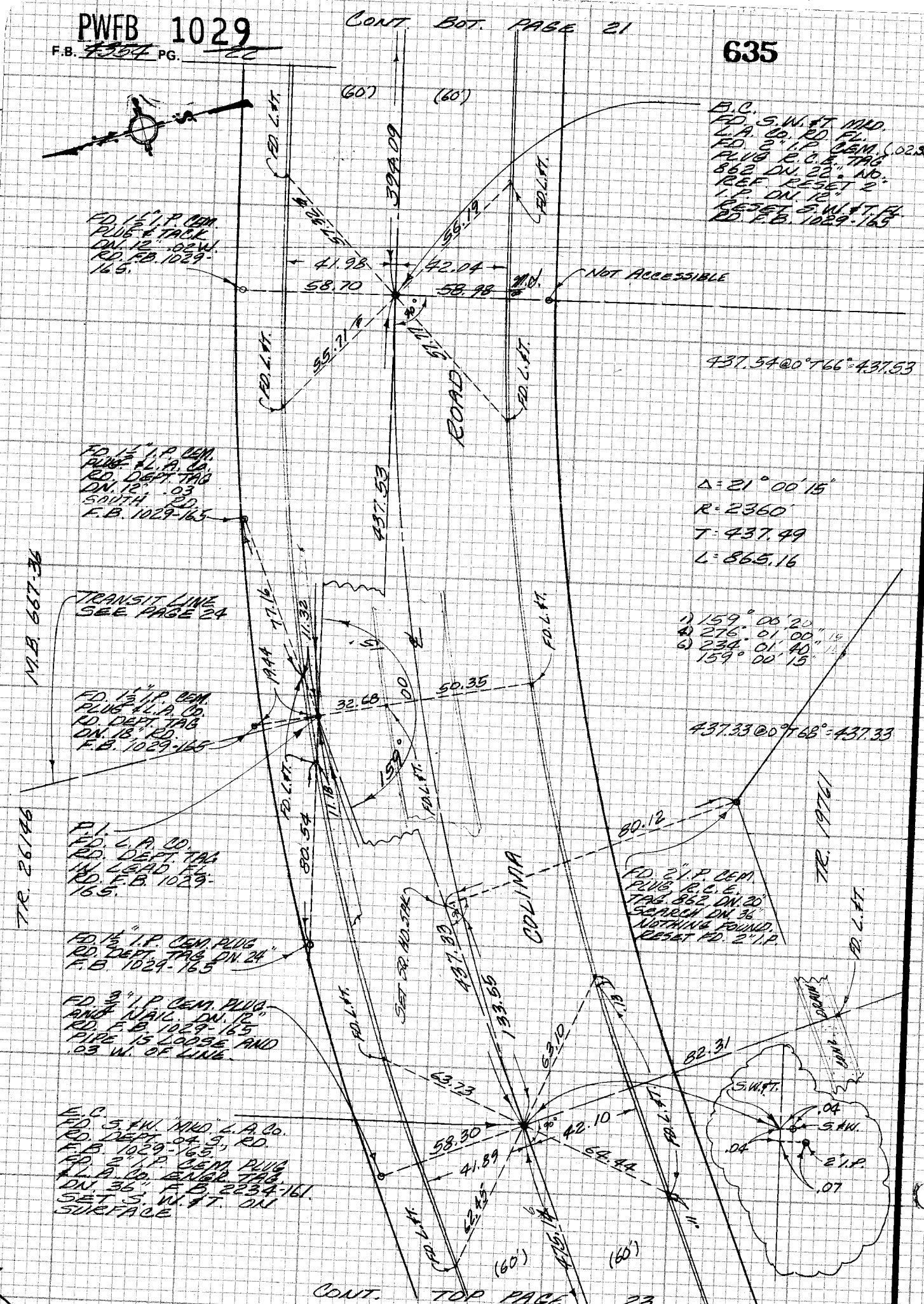

PWFB 1029

636

Notes Ck'd by	Survey of HACIENDA AREA & DN. #4 F.B. 4354 PG. 23
Map No.	JN 0303.00 Tape #018 Std 68 °F
Office Work	Surveyed by M. SOTRO
Checked	Notes M.S. Date 8-10-76
Date	Indexed T.M. PALMERI AUG 8 1978

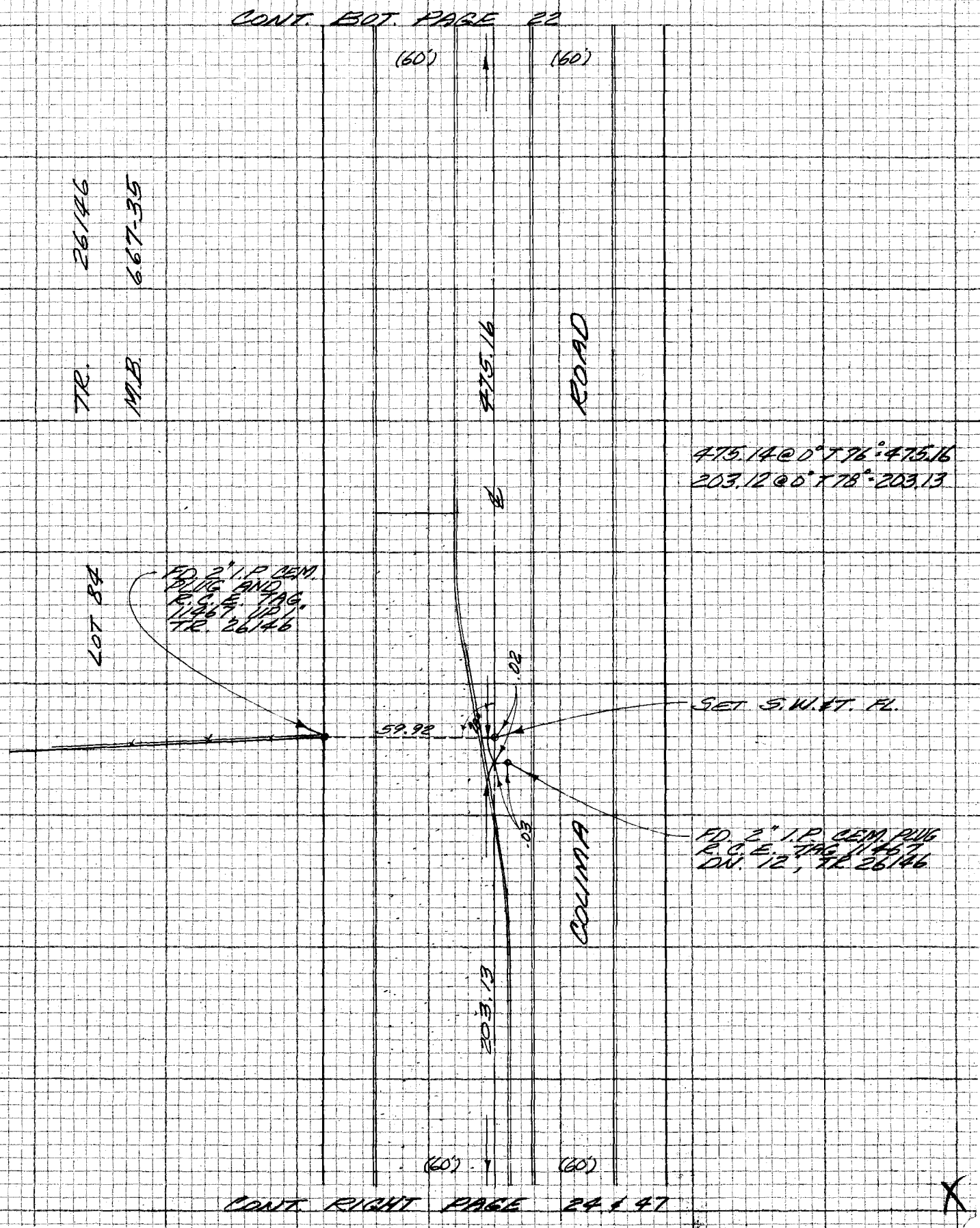

NOTE: ANY ADDITIONS OR CHANGES ON THIS SHEET MUST BE MADE OR CIRCLED IN RED INK WITH DATE AND NAME OF PERSON MAKING CHANGE

Do not extend notes this side of this line

PLEASE RETURN TO
LOS ANGELES COUNTY ENGINEER
403 LOS ANGELES COUNTY ENGINEERING BLDG.

CENTERLINE NOTES
CE 310
76F3095-4/73

PWFB 1029

F.B. ~~4354~~ PG. ~~24~~

637

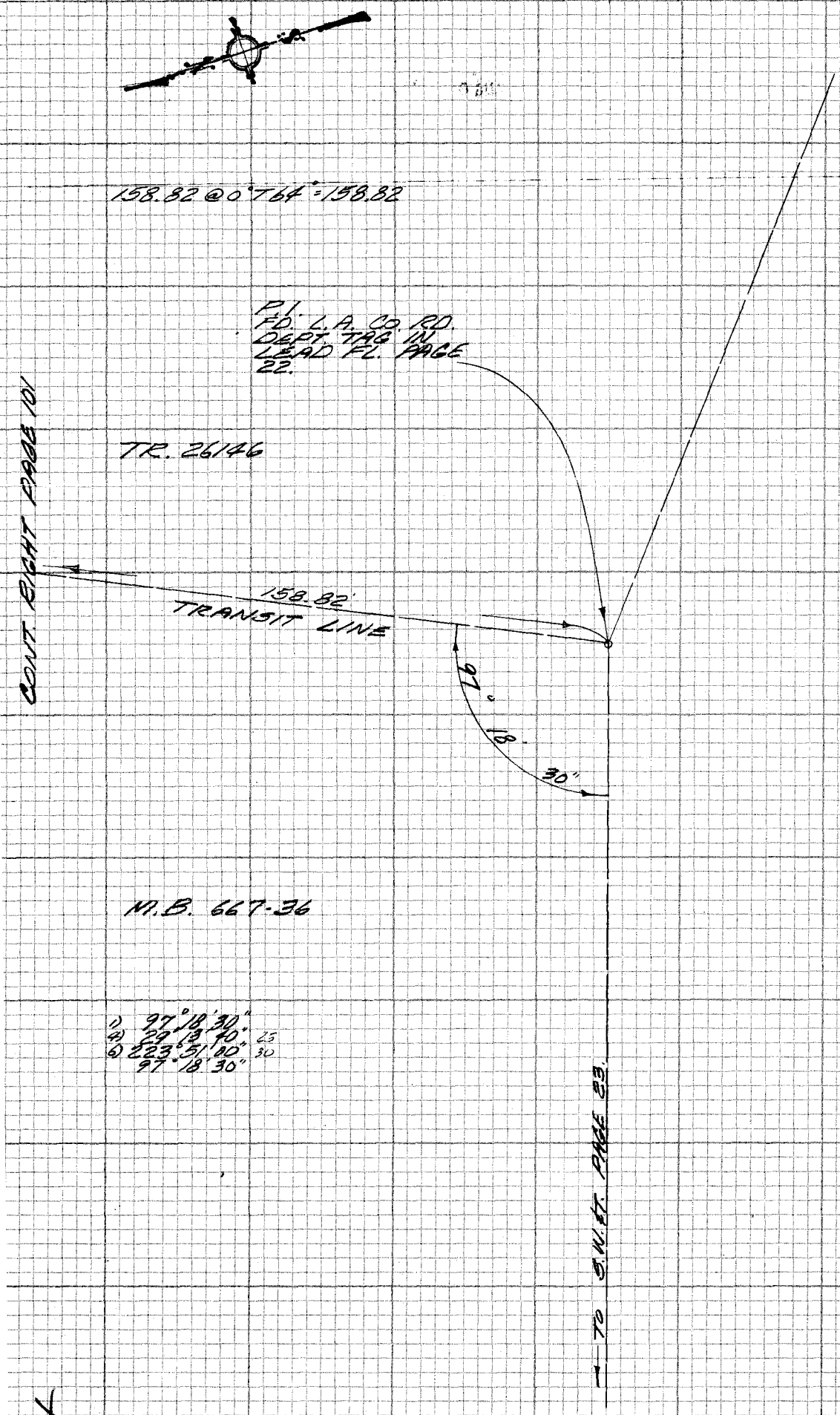

CE 310
76F3095-4/73

PLEASE RETURN TO
LOS ANGELES COUNTY ENGINEER
403 LOS ANGELES COUNTY ENGINEERING BLDG.

Do not extend notes this side of this line

NOTE: ANY ADDITIONS OR CHANGES ON THIS SHEET MUST BE MADE OR CIRCLED IN RED INK WITH DATE AND NAME OF PERSON MAKING CHANGE

PWFB 1029

638

Notes Ck'd by	Survey of HACIENDA AREA & DIV. #4
Map No.	JN 0303.00 Tape #018 Std 68 °F
Office Work	Surveyed by M. SOTRO
Checked	Notes M.S. Date 8-12-76
Date	Indexed T.M. PALMERI AUG 8 1978

F.B. ~~4354~~ PG. ~~25~~

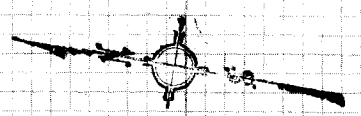

CONT. LEFT PAGE 47

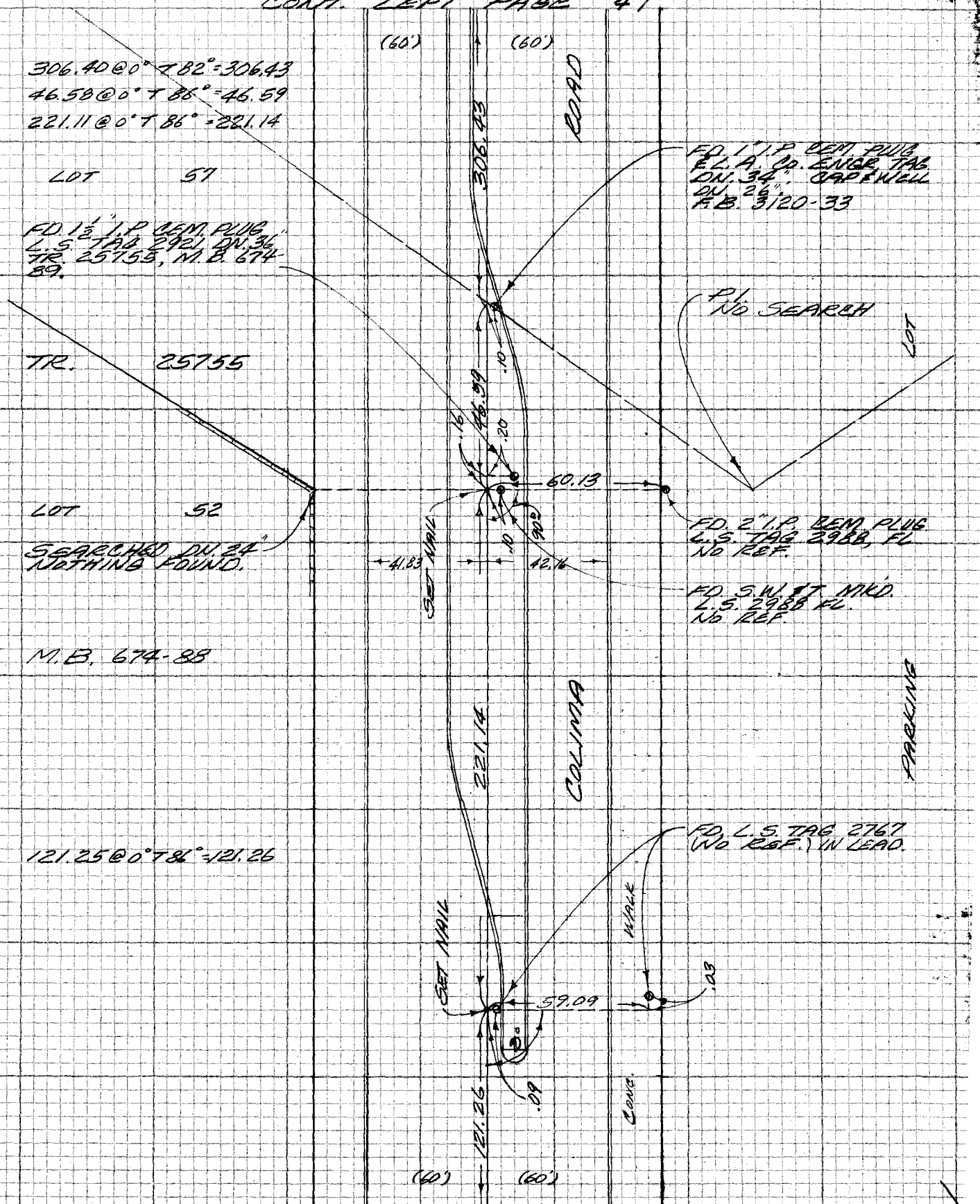

CONT. TOP PAGE 26

WS 38A-4

NOTE: ANY ADDITIONS OR CHANGES ON THIS SHEET MUST BE MADE OR CIRCLED IN RED INK WITH DATE AND NAME OF PERSON MAKING CHANGE

Do not extend notes this side of this line

PLEASE RETURN TO
LOS ANGELES COUNTY ENGINEER
403 LOS ANGELES COUNTY ENGINEERING BLDG.

CENTERLINE NOTES
CE 310
76F3095-4/73

PWFB 1029

F.B. ~~4354~~ PG. ~~26~~

CONT. BOT. PAGE 25

639

(60') (60')

121.24

.5

59.08

SET NAIL

.10

FD. L.S. TAG 2767
NO REF.

257.33@0°T86°=257.36

257.36

ROAD

M.B. 674-88

SET NAIL

.04

60.05

.13

.04

FD. L.T.L.S.
TAG 2988
NO REF.
IN CONC. WALL
FOOTING.

FD. S.W.T. M.D.
L.S. 2988 R.C.
NO REF.

TR. 25755

302.08@0°T86°=302.12

302.12

COLINA

(60') (60')

CONT. TOP PAGE 27

CE 310
76F 3095-4/73

PLEASE RETURN TO
LOS ANGELES COUNTY ENGINEER
403 LOS ANGELES COUNTY ENGINEERING BLDG.

NOTE: ANY ADDITIONS OR CHANGES
ON THIS SHEET MUST BE MADE OR
CIRCLED IN RED INK WITH DATE AND
NAME OF PERSON MAKING CHANGE

Do not ex notes this side of this line

PWFB 1029

640 , 641

Notes Ck'd by	Survey of HACIENDA AREA & DIV. #4 F.B. ~~4354~~ PG. ~~29~~
Map No.	JN 0303.00 Tape #018 Std 68 °F
Office Work	Surveyed by M. SOTRO
Checked	Notes M. S. Date 8-12-76
Date	Indexed T.M. PALMERI AUG 8 1978

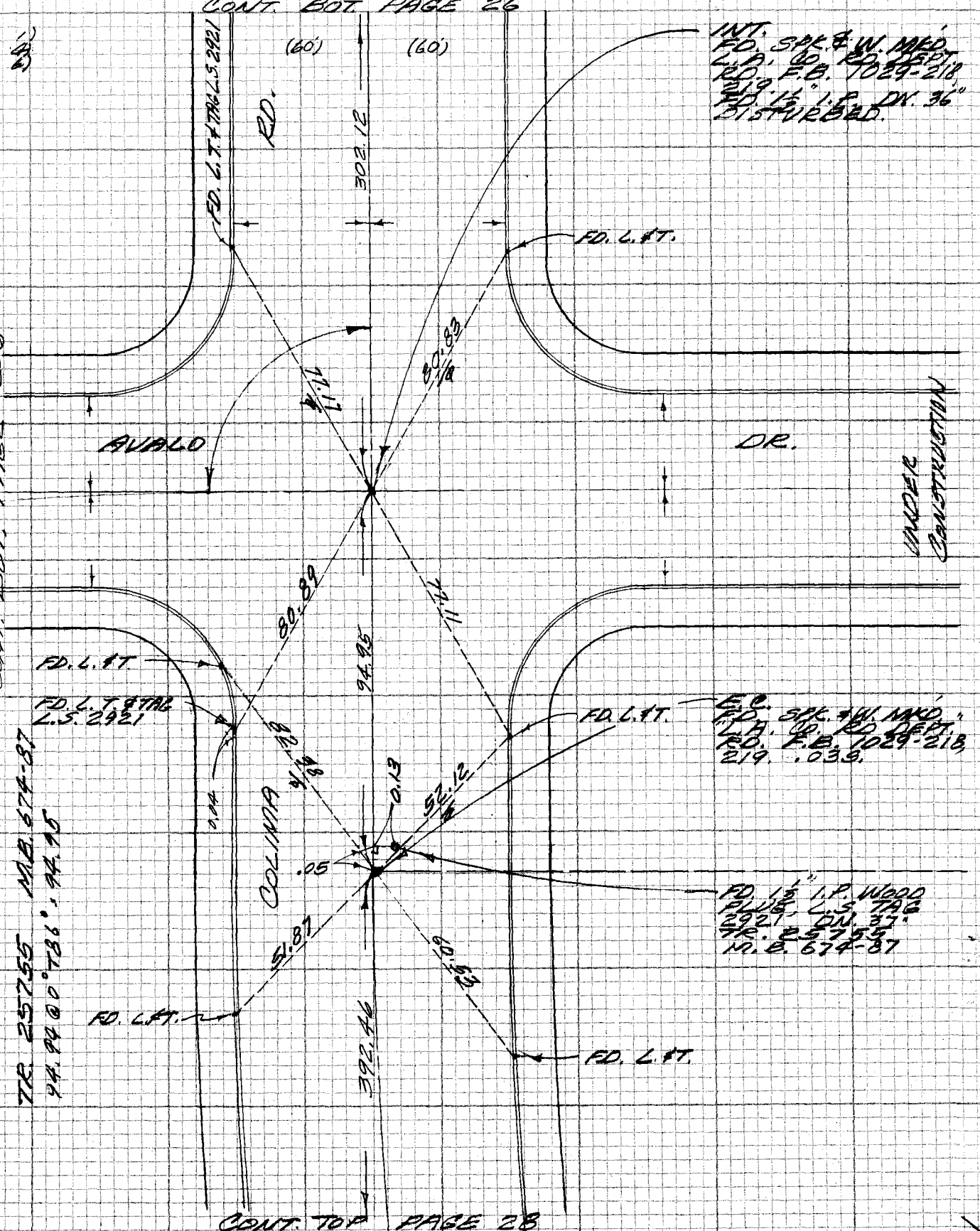

NOTE: ANY ADDITIONS OR CHANGES ON THIS SHEET MUST BE MADE OR CIRCLED IN RED INK WITH DATE AND NAME OF PERSON MAKING CHANGE

Do not extend notes this side of this line

WS.37, E-5

PLEASE RETURN TO
LOS ANGELES COUNTY ENGINEER
403 LOS ANGELES COUNTY ENGINEERING BLDG.

CENTERLINE NOTES
CE 310
76F3095-4/73

PWFB 1029

642

F.B. ~~4354~~ PG. ~~28~~ CONT. BOT. PAGE 27

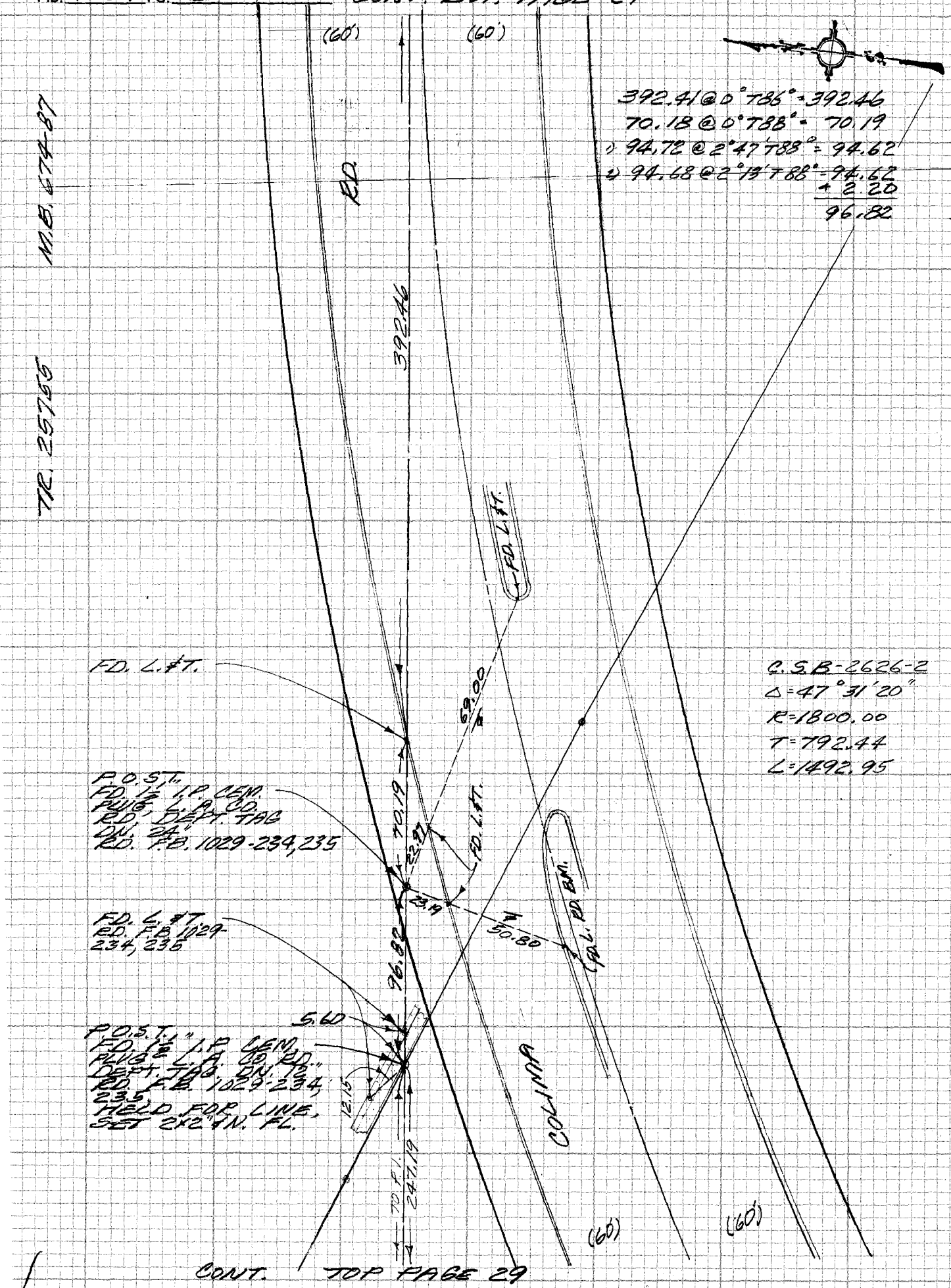

CONT. TOP PAGE 29

M.B. 674-87

TR. 25755

W537, E-5

CE 310
76F3095-4/73

PLEASE RETURN TO
LOS ANGELES COUNTY ENGINEER
403 LOS ANGELES COUNTY ENGINEERING BLDG.

Do not extend notes this side of this line

NOTE: ANY ADDITIONS OR CHANGES ON THIS SHEET MUST BE MADE OR CIRCLED IN RED INK WITH DATE AND NAME OF PERSON MAKING CHANGE

PWFB 1029

643

Notes Ck'd by	Survey of HACIENDA AREA & DIV. #4
Map No.	JN 0303.00 Tape #018 Std 68 °F
Office Work	Surveyed by M. SOTRO
Checked	Notes M.S. Date 8-12-76
Date	Indexed T.M. PALMERI AUG 8 1978

F.B. ~~4354~~ PG. ~~29~~

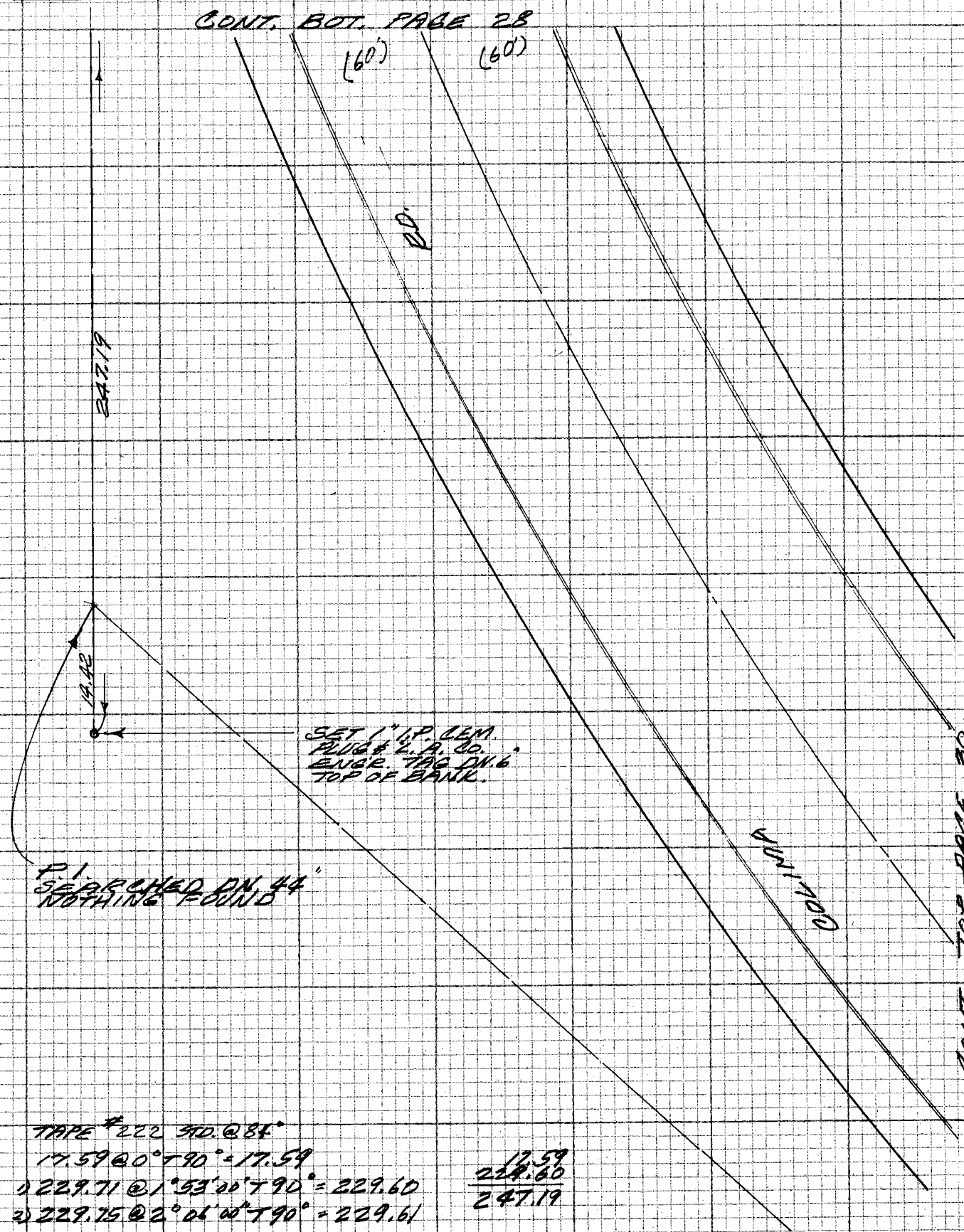

TAPE #222 STD. @ 84°

17.59 @ 0° T 90° = 17.59

1) 229.71 @ 1° 53' 00" T 90° = 229.60

2) 229.75 @ 2° 06' 00" T 90° = 229.61

17.59
229.60
247.19

NOTE: ANY ADDITIONS OR CHANGES ON THIS SHEET MUST BE MADE OR CIRCLED IN RED INK WITH DATE AND NAME OF PERSON MAKING CHANGE

Do not extend notes this side of this line

PLEASE RETURN TO
LOS ANGELES COUNTY ENGINEER
403 LOS ANGELES COUNTY ENGINEERING BLDG.

CENTERLINE NOTES
CE 310
76F3096-4/73

PWFB 1029

F.B. 4354 PG. 30 CONT. BOT. RIGHT PAGE 29

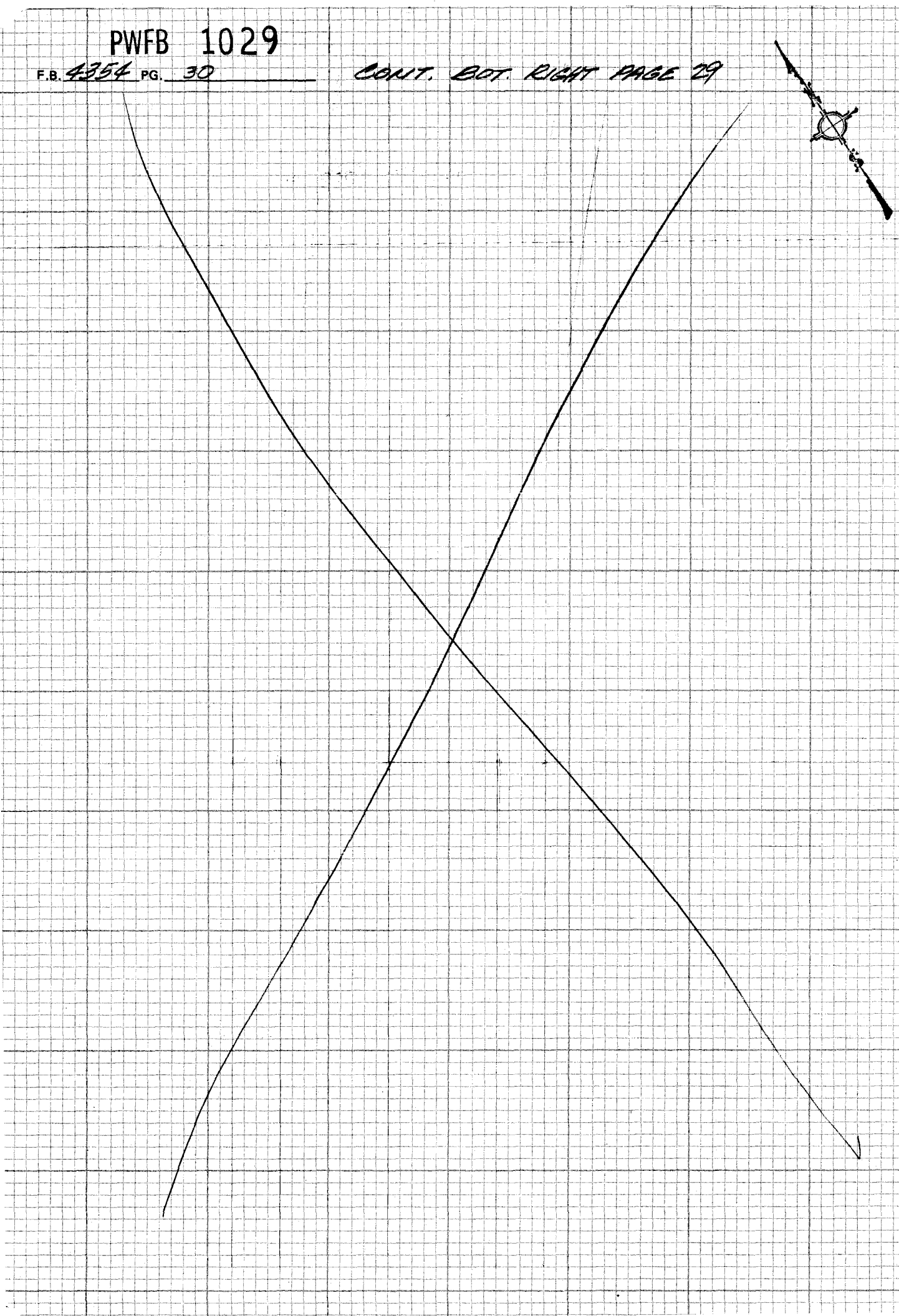

CE 310
76F3095-A/73

PLEASE RETURN TO
LOS ANGELES COUNTY ENGINEER
403 LOS ANGELES COUNTY ENGINEERING BLDG.

NOTE: ANY ADDITIONS OR CHANGES
ON THIS SHEET MUST BE MADE OR
CIRCLED IN RED INK WITH DATE AND
NAME OF PERSON MAKING CHANGE

Do not extend notes this side of this line

PWFB 1029

644

Notes Ck'd by	Survey of HACIENDA AREA & DN 4 F.B. 4354 PG. 31
Map No.	JN 23030 Tape #018 Std 68 °F
Office Work	Surveyed by M. SOTO
Checked	Notes M.S. Date 8-30-76
Date	Indexed T.M. PALMERI AUG 8 1978



SEE F.B. 4352-16

P.I. P.D. L.A. CO. RD. DEPT. BRASS CAP MON. IN WELL ON. P.O.T. F.B. 1129-46 F.B. 4352-17

SET "+" IN CONC. WALL

42.50

90°

(50')

(50')

HACIENDA

TETLEY ST.

(30')

(30')

℄

℄

E.C.

(50')

(50')

P.M. 1706

M.B. 30-25

CONT. TOP

PAGE 32

NOTE: ANY ADDITIONS OR CHANGES ON THIS SHEET MUST BE MADE OR CIRCLED IN RED INK WITH DATE AND NAME OF PERSON MAKING CHANGE

Do not extend notes this side of this line

PLEASE RETURN TO LOS ANGELES COUNTY ENGINEER 403 LOS ANGELES COUNTY ENGINEERING BLDG.

CENTERLINE NOTES CE 310 76F3095-4/73

PWFB 1029

F.B. ~~4354~~ PG. ~~32~~

645

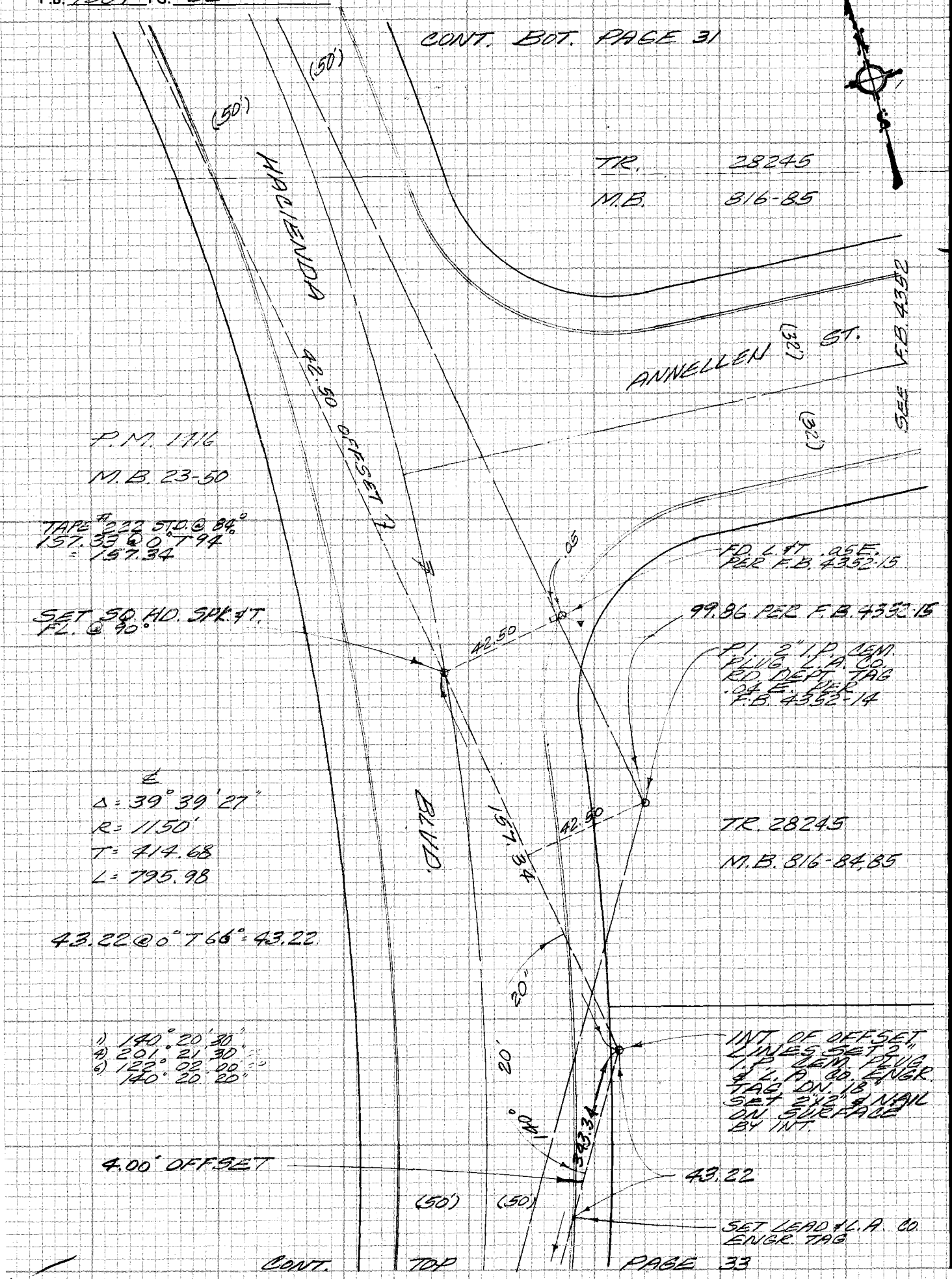

W.S. 38 A-4

CE 310
76F3095-4/73

PLEASE RETURN TO
LOS ANGELES COUNTY ENGINEER
403 LOS ANGELES COUNTY ENGINEERING BLDG.

Do not extend notes this side of this line

NOTE: ANY ADDITIONS OR CHANGES ON THIS SHEET MUST BE MADE OR CIRCLED IN RED INK WITH DATE AND NAME OF PERSON MAKING CHANGE

PWFB 1029

646

Notes Ck'd by	Survey of HACIENDA AREA & DIV. #4 F.B. ~~4354~~ PG ~~33~~
Map No.	JN 2303.02 Tape #218 Std 68 °F
Office Work	Surveyed by M. SOTRO
Checked	Notes M.S. Date 8-31-76
Date	Indexed T.M. PALMERI AUG 8 1978

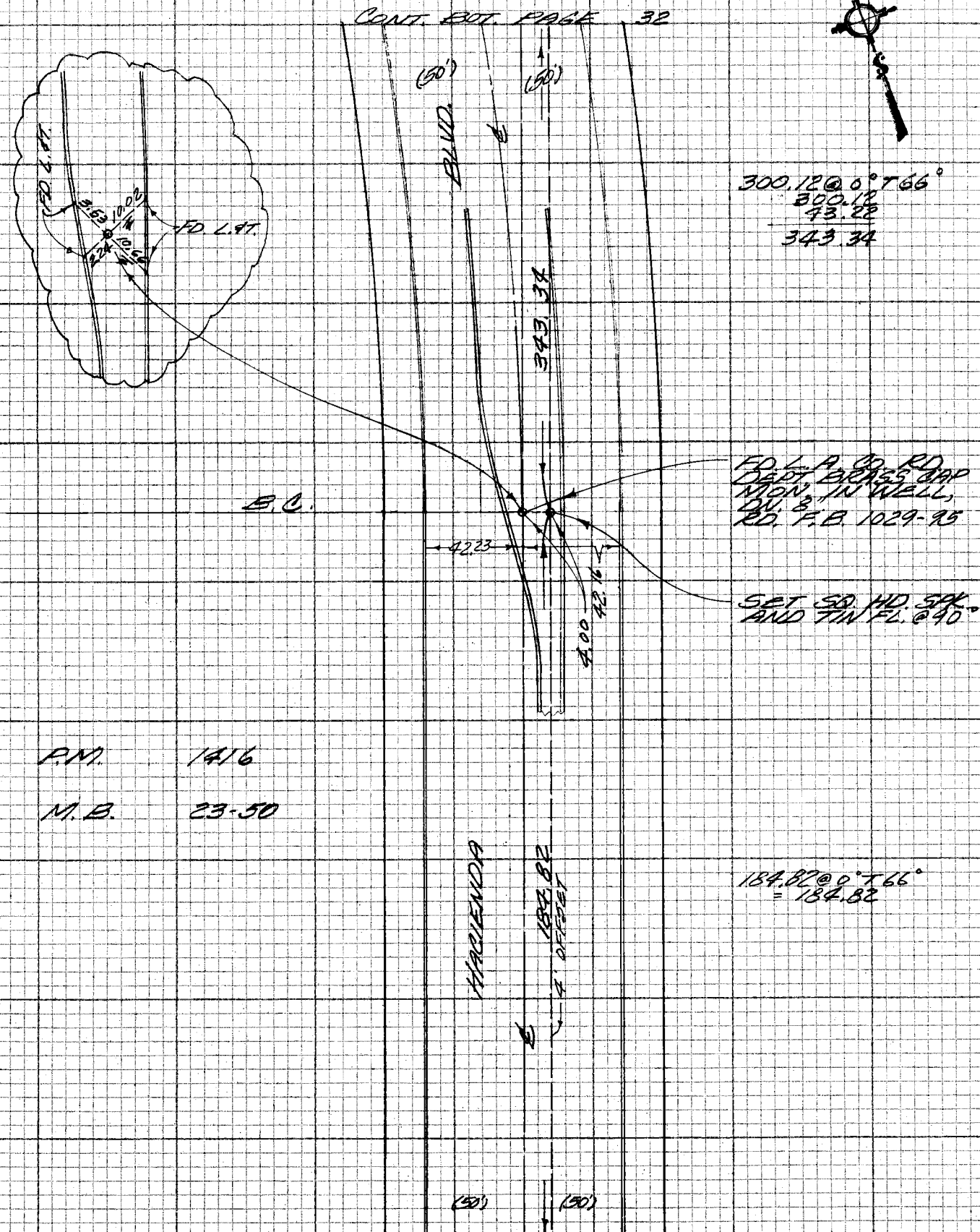

NOTE: ANY ADDITIONS OR CHANGES ON THIS SHEET MUST BE MADE OR CIRCLED IN RED INK WITH DATE AND NAME OF PERSON MAKING CHANGE

Do not extend notes this side of this line

PLEASE RETURN TO
LOS ANGELES COUNTY ENGINEER
403 LOS ANGELES COUNTY ENGINEERING BLDG.

CENTERLINE NOTES
CE 310
76F3095-4/73

PWFB 1029

F.B. ~~4254~~ PG. ~~34~~

647



CE 310
7GF 3095-4/73

PLEASE RETURN TO
LOS ANGELES COUNTY ENGINEER
403 LOS ANGELES COUNTY ENGINEERING BLDG.

WS38A-4

NOTE: ANY ADDITIONS OR CHANGES ON THIS SHEET MUST BE MADE OR CIRCLED IN RED INK WITH DATE AND NAME OF PERSON MAKING CHANGE

Do not ex notes this side of this line

09-207 A-1

PWFB 1029

648

Notes Ck'd by	Survey of HACIENDA AREA & DIV. #4
Map No.	JN 03030 Tape # 018 Std 68 °F
Office Work	Surveyed by M. SOTRO
Checked	Notes M.S. Date 8-30-76
Date	Indexed T.M. PALMERI AUG 8 1978

F.B. ~~4354~~ PG. ~~36~~

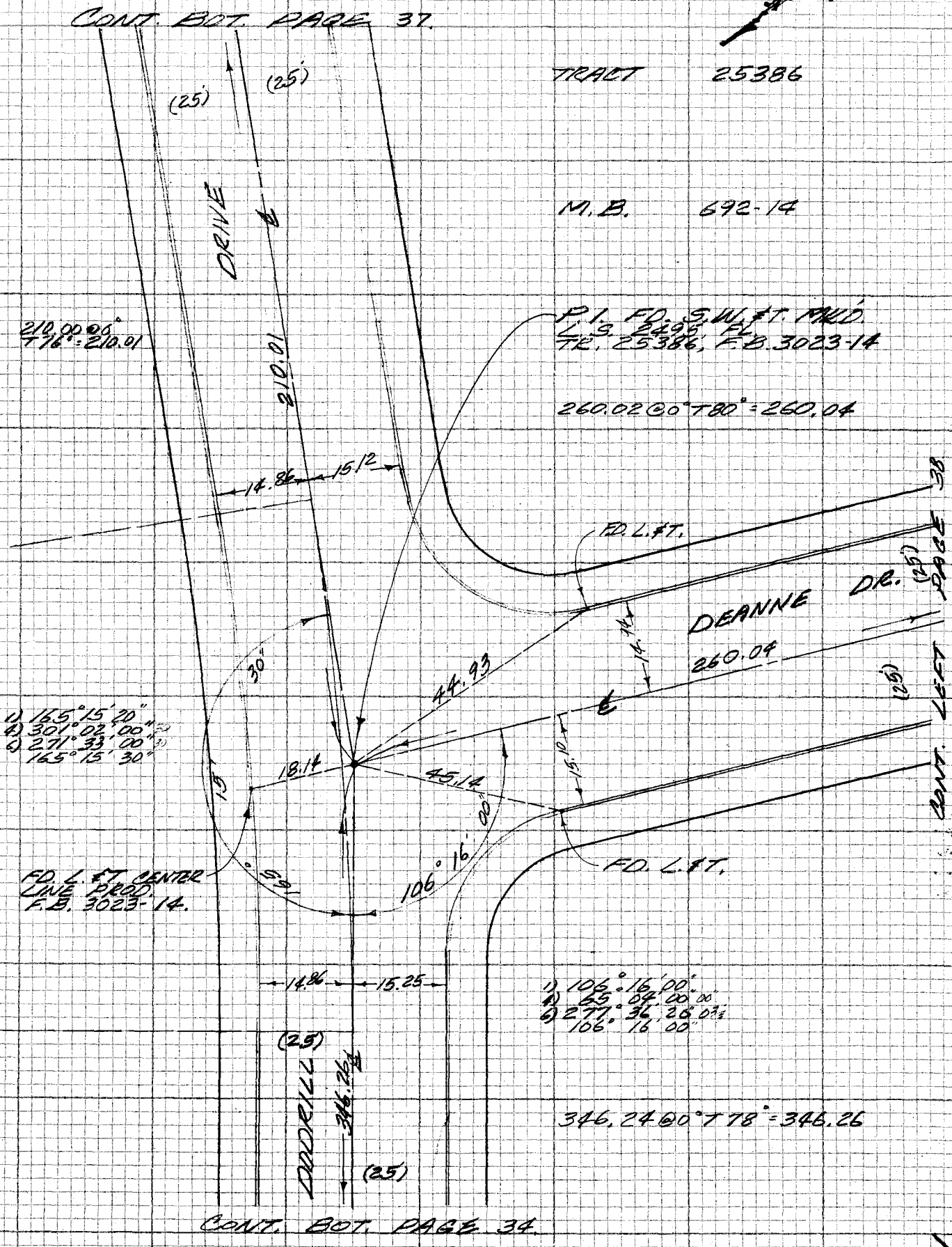

NOTE: ANY ADDITIONS OR CHANGES ON THIS SHEET MUST BE MADE OR CIRCLED IN RED INK WITH DATE AND NAME OF PERSON MAKING CHANGE

Do not extend notes this side of this line

W.S. 38, A-4

PLEASE RETURN TO
LOS ANGELES COUNTY ENGINEER
403 LOS ANGELES COUNTY ENGINEERING BLDG.

094-297, A-1

CENTERLINE NOTES
CE 310
76F3095-4/73

PWFB 1029

F.B. ~~4354~~ PG. ~~36~~

649, 650

CONT. LEFT PAGE 34

CONT. TOP PAGE 39

CE 310
76F3095 4/73

WS 38 A-4

PLEASE RETURN TO
LOS ANGELES COUNTY ENGINEER
403 LOS ANGELES COUNTY ENGINEERING BLDG.

Do not extend notes this side of this line

NOTE: ANY ADDITIONS OR CHANGES ON THIS SHEET MUST BE MADE OR CIRCLED IN RED INK WITH DATE AND NAME OF PERSON MAKING CHANGE

093-227A-1

PWFB 1029

651

Notes Ck'd by	Survey of HACIENDA ROAD & DW #4
Map No.	JN 2303.00 Tape 018 Std 68 °F
Office Work	Surveyed by M. SOTO
Checked	Notes M.S. Date 9-27-76
Date	Indexed T.M. PALMERI AUG 8 1978

F.B. ~~4354~~ PG. ~~37~~



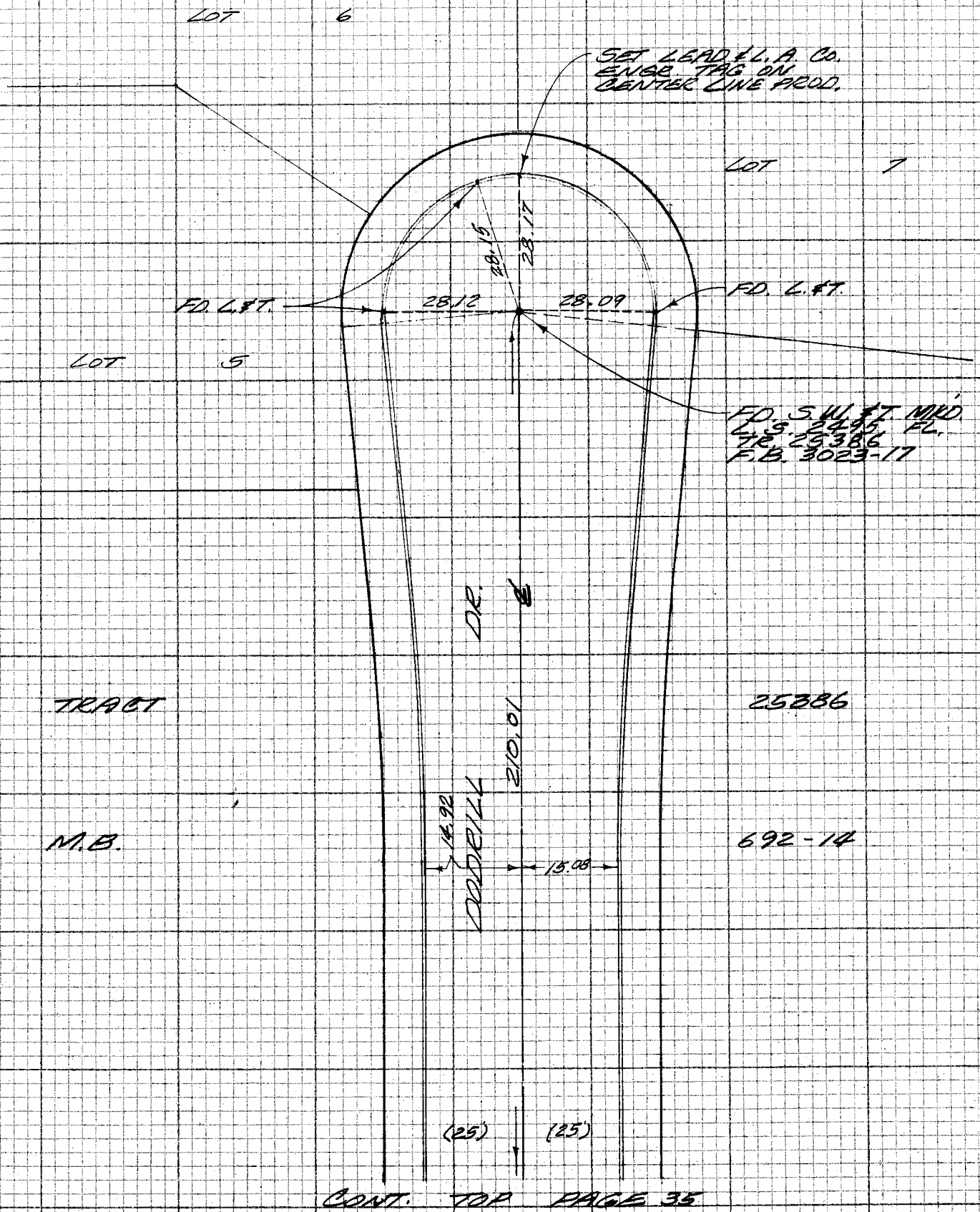

NOTE: ANY ADDITIONS OR CHANGES ON THIS SHEET MUST BE MADE OR CIRCLED IN RED INK WITH DATE AND NAME OF PERSON MAKING CHANGE

Do not extend notes this side of this line

PLEASE RETURN TO
LOS ANGELES COUNTY ENGINEER
403 LOS ANGELES COUNTY ENGINEERING BLDG.

CENTERLINE NOTES
CE 310
76F-3095-4/73

PWFB 1029

652

F.B. ~~4354~~ PG. ~~38~~

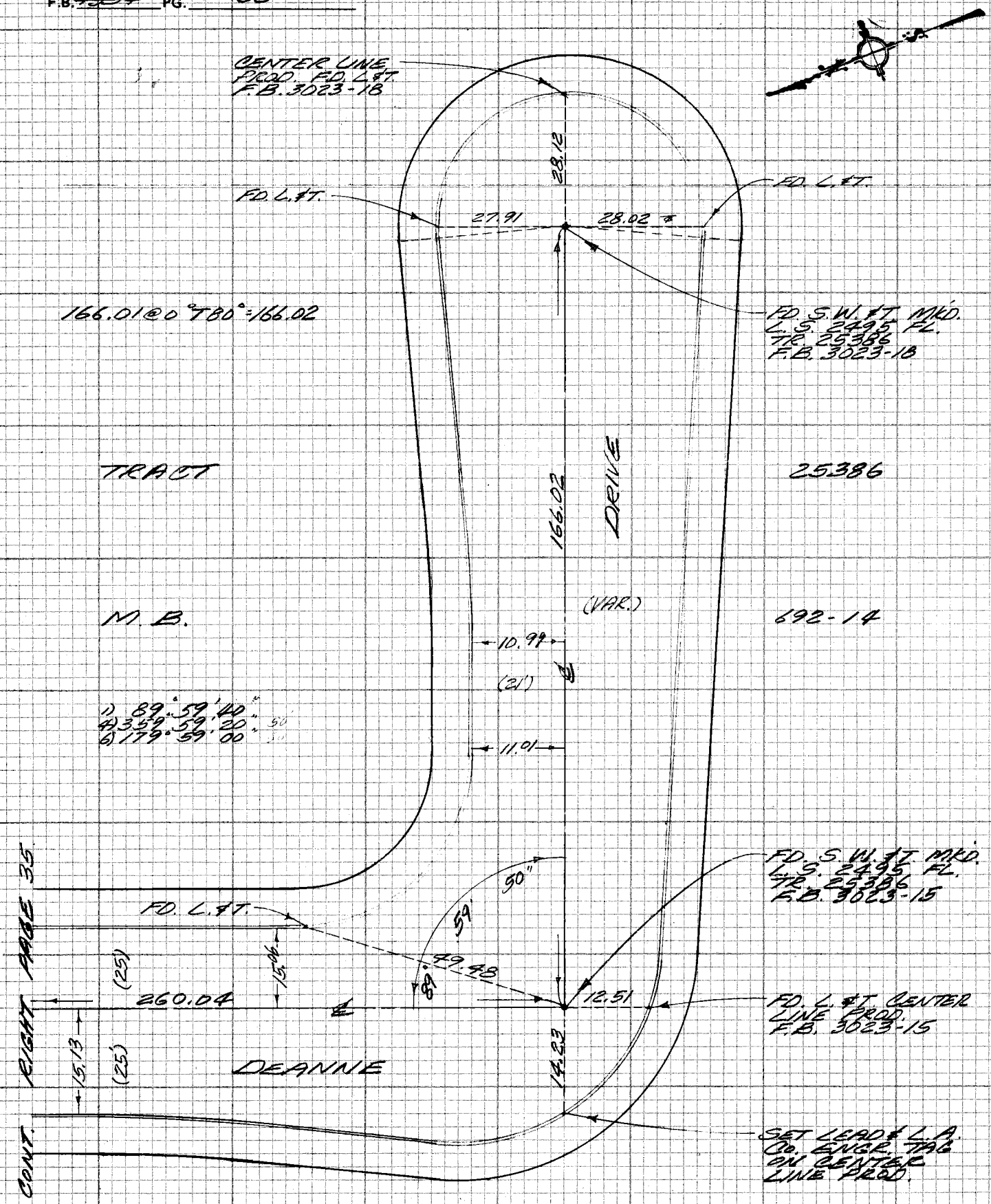

CE 310
76F3095-4/73

PLEASE RETURN TO
LOS ANGELES COUNTY ENGINEER
403 LOS ANGELES COUNTY ENGINEERING BLDG.

Do not extend notes this side of this line

NOTE: ANY ADDITIONS OR CHANGES ON THIS SHEET MUST BE MADE OR CIRCLED IN RED INK WITH DATE AND NAME OF PERSON MAKING CHANGE

PWFB 1029

653

Notes Ck'd by	Survey of HACIENDA AREA & DIV. #4 F.B. ~~4354~~ PG. ~~39~~
Map No.	JN 0303.00 Tape #018 Std 68 °F
Office Work	Surveyed by M. SOTRO
Checked	Notes M.S. Date 8-31-76
Date	Indexed T.M. PALMERI AUG 8 1978

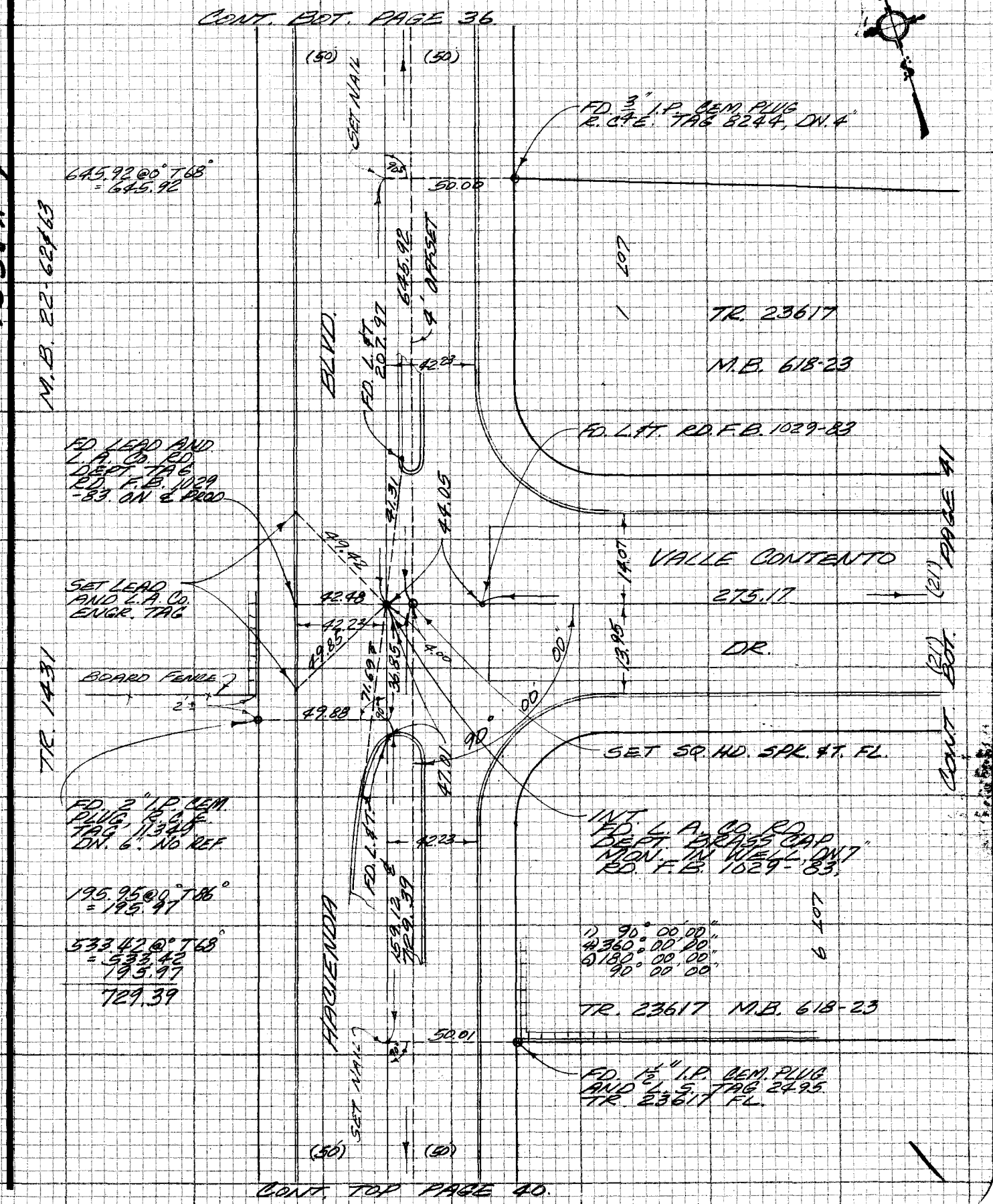

NOTE: ANY ADDITIONS OR CHANGES ON THIS SHEET MUST BE MADE OR CIRCLED IN RED INK WITH DATE AND NAME OF PERSON MAKING CHANGE

Do not extend notes this side of this line

WS 38A-1

PLEASE RETURN TO
LOS ANGELES COUNTY ENGINEER
403 LOS ANGELES COUNTY ENGINEERING BLDG.

CENTERLINE NOTES
CE 310
76F3095-4/73

PWFB 1029

F.B. ~~4354~~ PG. ~~40~~

654

CONT. BOT. PAGE 39

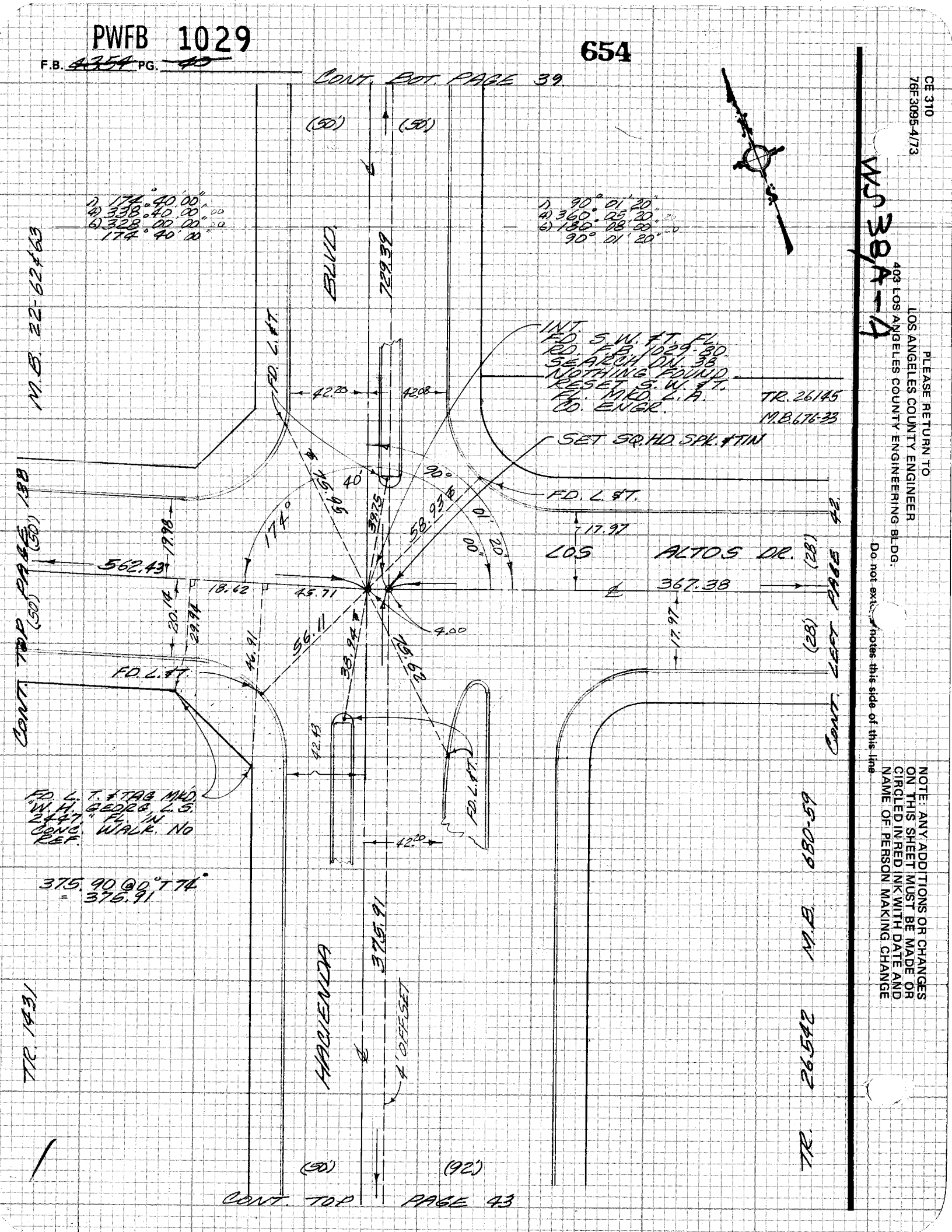

PLEASE RETURN TO
LOS ANGELES COUNTY ENGINEER
403 LOS ANGELES COUNTY ENGINEERING BLDG.

Do not extend notes this side of this line

NOTE: ANY ADDITIONS OR CHANGES ON THIS SHEET MUST BE MADE OR CIRCLED IN RED INK WITH DATE AND NAME OF PERSON MAKING CHANGE

CE 310
76F 3095-4/73

WS 38A-4

PWFB 1029

655

Notes Ck'd by	Survey of HACIENDA AREA & DIV. #4 F.B. ~~4354~~ PG. ~~41~~
Map No.	JN 0303.00 Tape #018 Std 68 °F
Office Work	Surveyed by M. SOTRO
Checked	Notes M.S. T.M. PALMERI Date 9-29-76
Date	Indexed AUG 8 1978

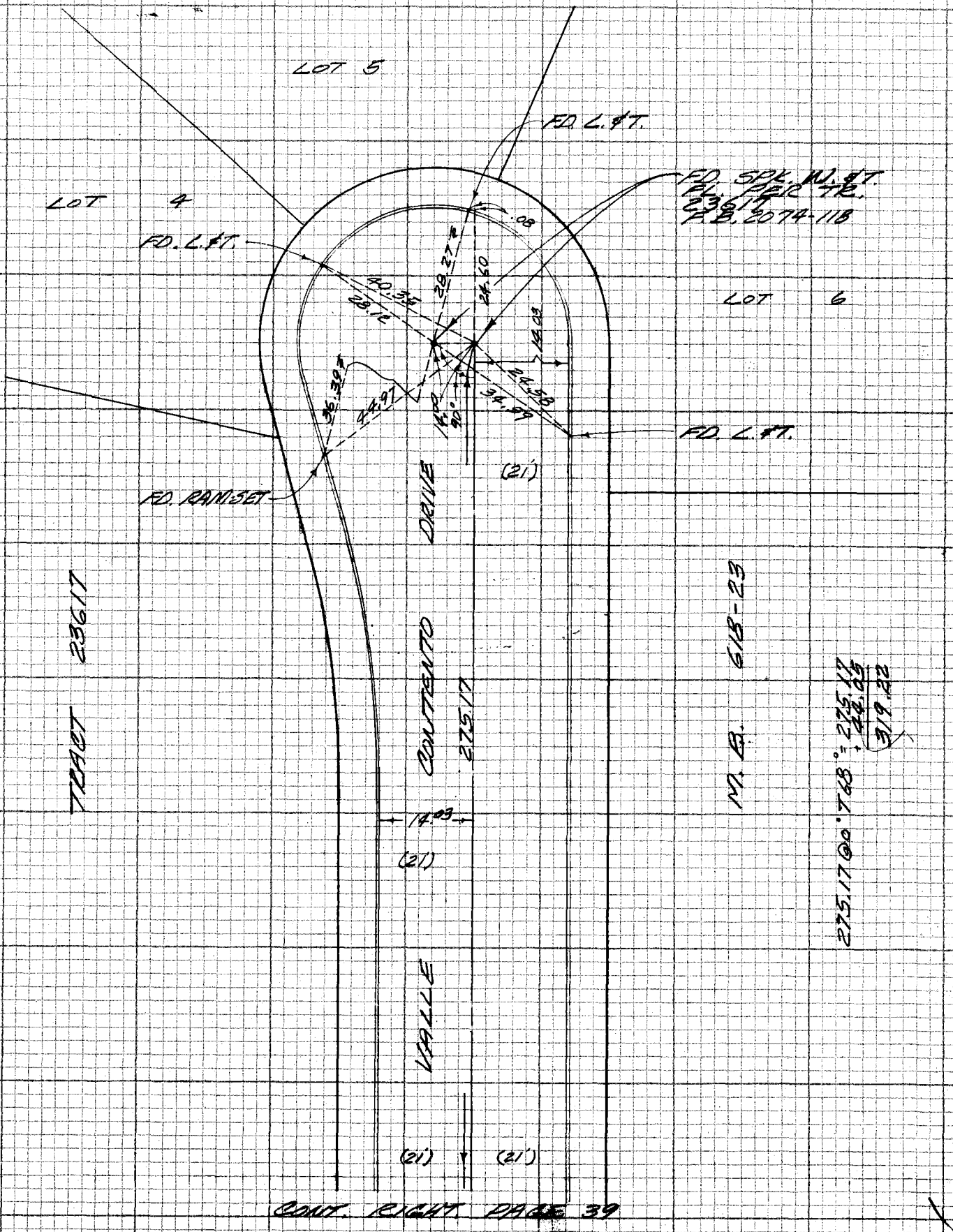

CONT. RIGHT PAGE 39

NOTE: ANY ADDITIONS OR CHANGES ON THIS SHEET MUST BE MADE OR CIRCLED IN RED INK WITH DATE AND NAME OF PERSON MAKING CHANGE

Do not extend notes this side of this line

PLEASE RETURN TO
LOS ANGELES COUNTY ENGINEER
403 LOS ANGELES COUNTY ENGINEERING BLDG.

CENTERLINE NOTES
CE 310
76F3095-4/73

094-297A-1

UN 38 A-4

PWFB 1029

F.B. ~~4354~~ PG. ~~42~~

656

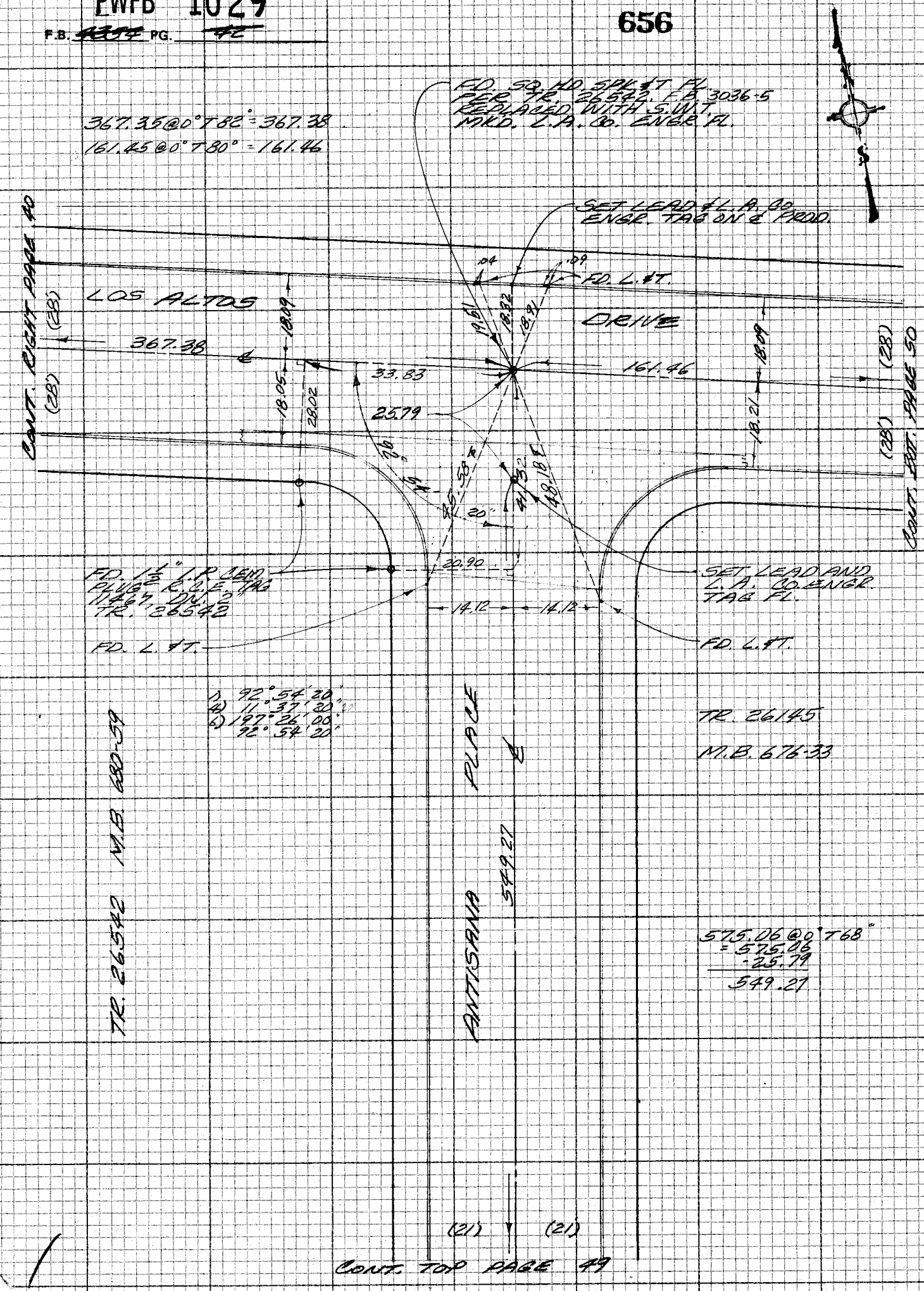

CE 310
76F3095-4/73

WS 38A-4

PLEASE RETURN TO
LOS ANGELES COUNTY ENGINEER
403 LOS ANGELES COUNTY ENGINEERING BLDG.

Do not extend notes this side of this line

NOTE: ANY ADDITIONS OR CHANGES ON THIS SHEET MUST BE MADE OR CIRCLED IN RED INK WITH DATE AND NAME OF PERSON MAKING CHANGE

099-277 A-2

PWFB 1029

657

Notes Ck'd by	Survey of HACIENDA AREA & DIV. #4
Map No.	JN 0303.00 Tape #018 Std 68 °F
Office Work	Surveyed by M. SOTRO
Checked	Notes M. S. Date 9-8-76
Date	Indexed T.M. PALMERI AUG 8 1978

F.B. ~~4354~~ PG. ~~43~~

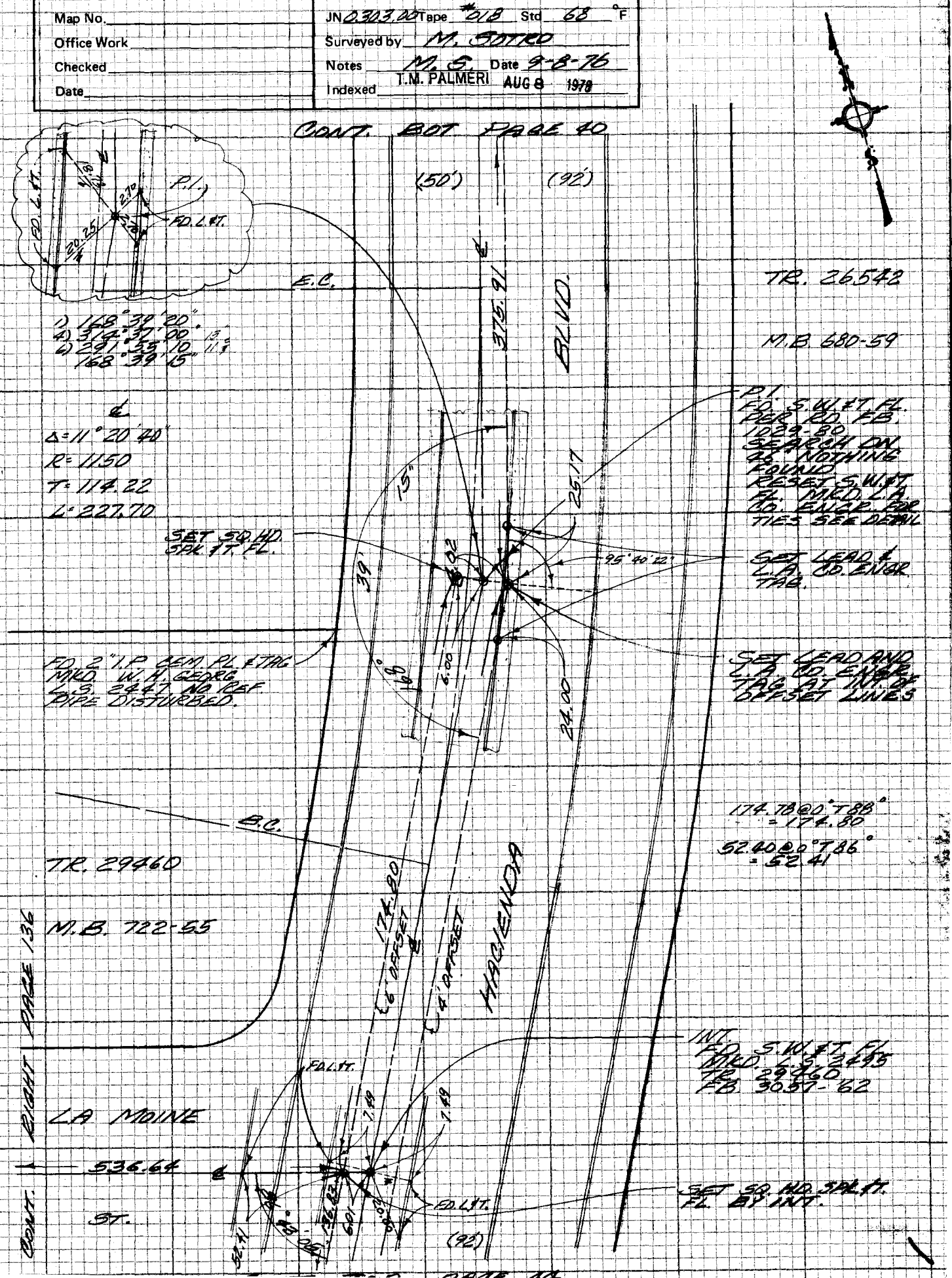

NOTE: ANY ADDITIONS OR CHANGES ON THIS SHEET MUST BE MADE OR CIRCLED IN RED INK WITH DATE AND NAME OF PERSON MAKING CHANGE

Do not extend notes this side of this line

W.S38,A-4

PLEASE RETURN TO
LOS ANGELES COUNTY ENGINEER
403 LOS ANGELES COUNTY ENGINEERING BLDG.

099-297,A-2

CENTERLINE NOTES
CE 310
76F3095-4/73

PWFB 1029

F.B. ~~1354~~ PG. ~~44~~

658

CONT. BOT. PAGE 43

CONT. TOP PAGE 45

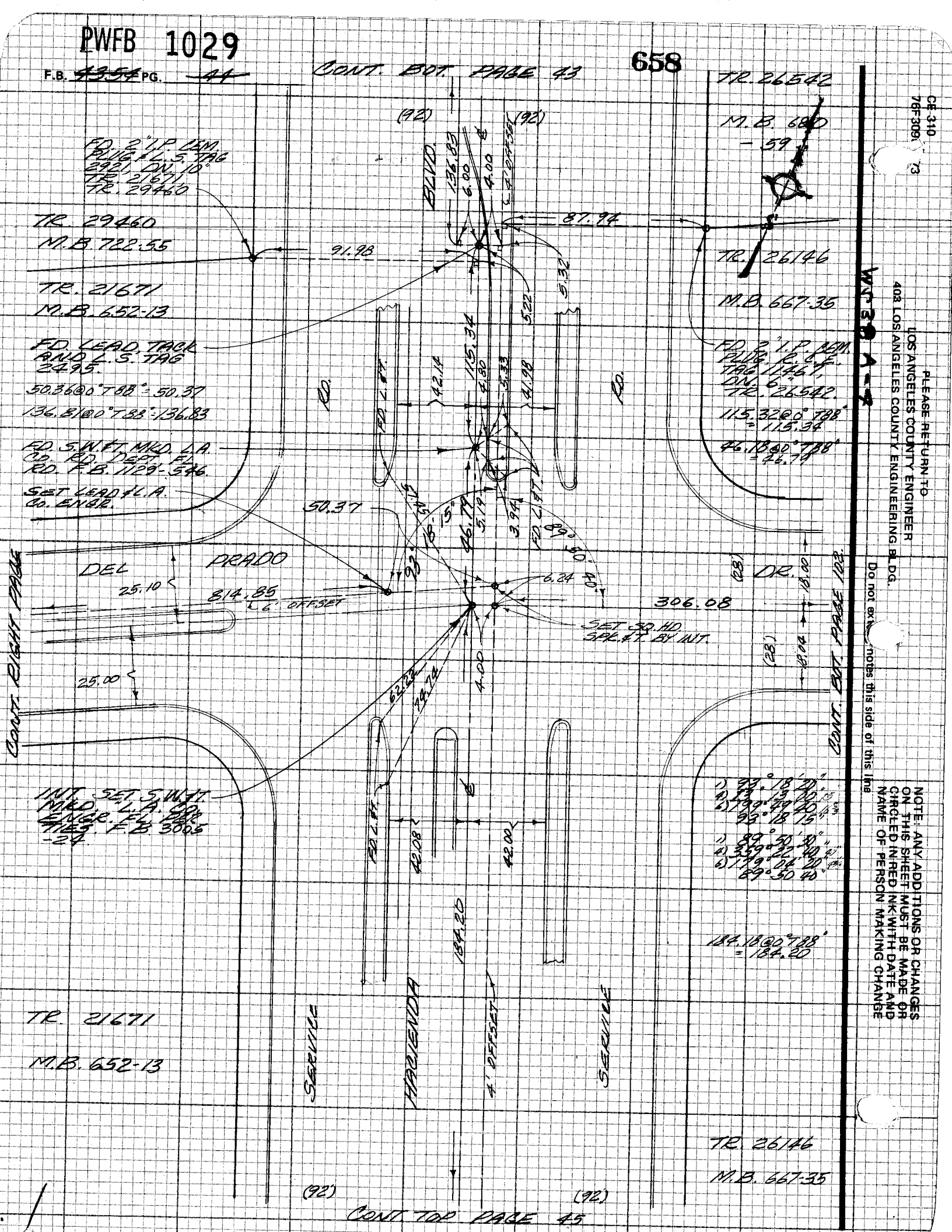

PLEASE RETURN TO
LOS ANGELES COUNTY ENGINEER
403 LOS ANGELES COUNTY ENGINEERING BLDG.

Do not ex notes this side of this line

NOTE: ANY ADDITIONS OR CHANGES ON THIS SHEET MUST BE MADE OR CIRCLED IN RED INK WITH DATE AND NAME OF PERSON MAKING CHANGE

CE 310
76F309 - 73

WS 30 A-4

PWFB 1029

659

Notes Ck'd by	Survey of HACIENDA AREA 2 DIV. #4
Map No.	JN 0303.00 Tape #018 Std 68 °F
Office Work	Surveyed by M. SOTRO
Checked	Notes M.S. Date 9-13-76
Date	Indexed J.M. PALMER AUG 8 1978

F.B. 4354 PG. 45

NOTE: ANY ADDITIONS OR CHANGES ON THIS SHEET MUST BE MADE OR CIRCLED IN RED INK WITH DATE AND NAME OF PERSON MAKING CHANGE

Do not extend note this side of this line

PLEASE RETURN TO
LOS ANGELES COUNTY ENGINEER
403 LOS ANGELES COUNTY ENGINEERING BLDG.

CENTERLINE NOTES
CE 310
76F3095-4/73

CONT. BOT. PAGE 44

(92)

(92)

1) 176° 44' 40"
2) 335° 58' 20"
3) 328° 27' 30"
174° 44' 35"

1) 166° 05' 30"
2) 304° 22' 30"
3) 276° 33' 30"
166° 05' 35"

W.B. 667.35

E. C.

SET SQ. HD. SPK. & T. FL.

1) 162° 29' 30"
2) 289° 58' 00"
3) 254° 51' 15"
162° 29' 30"

SERVICE ROAD

HACIENDA BLVD.

SERVICE ROAD

255.78
65.82
118.82

255.78
65.82
118.82

P.O.S.T. 19B
SET SQ. HD. SPK. & T. FL.
SET LEAD & L.A. CO. ENGR. TAG.
6.00
4.00
5.00

TR. 24146

P.O.S.T. 19B
FD. U.S. MON.
IN W. 4-1/2" L.C.
FD. P.K. 1029.
TR. N16°E.

COUNTY SURVEYOR
R.E. 21771

SET L.E. MON. OVER U.S. MON. ON E. CAP & WELL, MKD.

COUNTY ENGINEER
R.E. 7078

LINE OBSTRUCTED NO SIGHT

SET NAIL

255.78
65.82
118.82

4.00

87.99 RADIAL

(JAP)

(92)

FD. 2" I.P. W/ PLUG & L.S.E. TAG IN BOX, TR. 24146 BEARS S. .04 W.

1) 84° 46' 40"
2) 169° 29' 20"
84° 44' 40"

1) 172° 18' 15"
2) 329° 19' 00"
3) 313° 49' 30"
172° 18' 15"

CONT. TOP PAGE 46.

PWFB 1029

F.B. ~~1354~~ PG. ~~46~~

660

CONT. BOT. PAGE 45

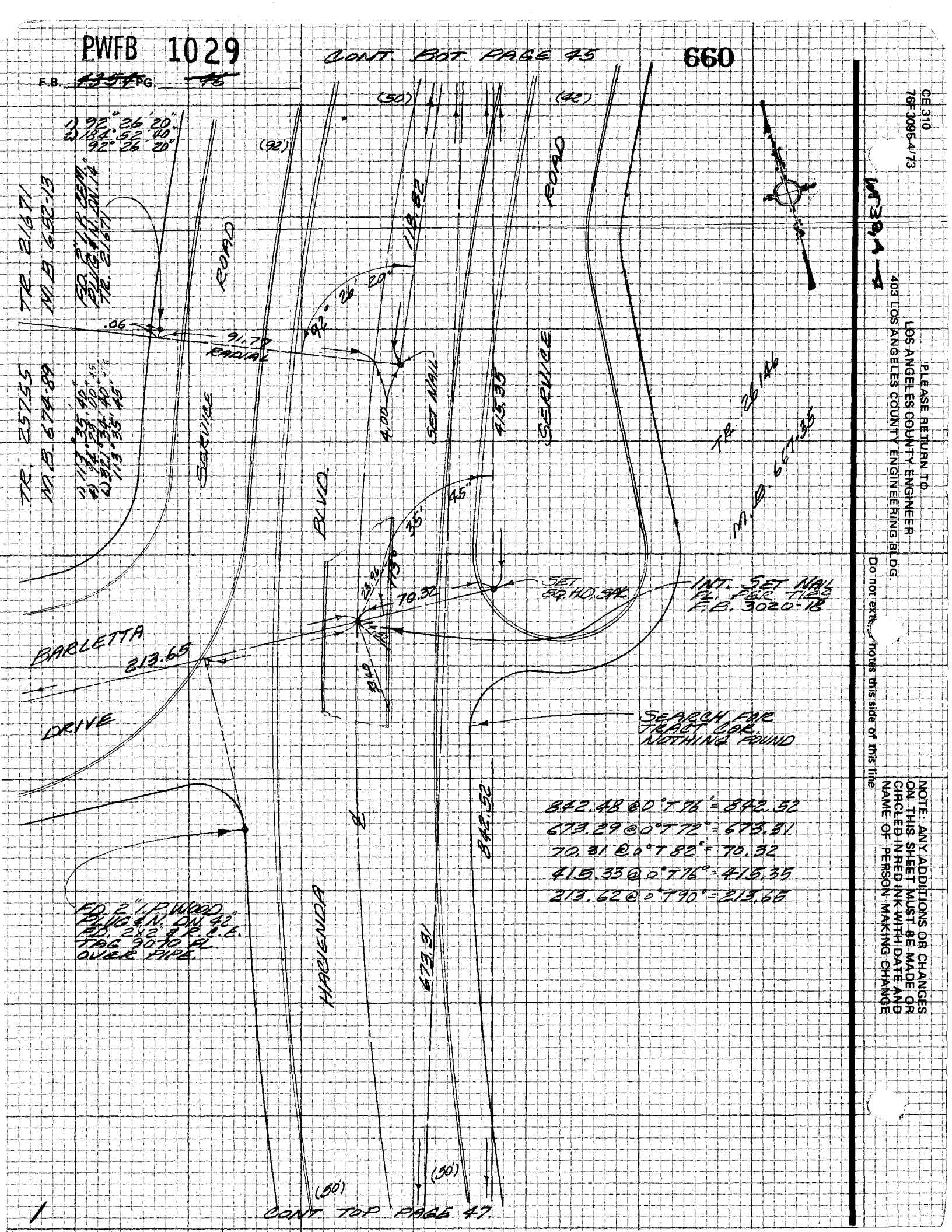

CONT. TOP PAGE 47.

CE 310
76F 3095.4/73

PLEASE RETURN TO
LOS ANGELES COUNTY ENGINEER
403 LOS ANGELES COUNTY ENGINEERING BLDG.

NOTE: ANY ADDITIONS OR CHANGES ON THIS SHEET MUST BE MADE OR CIRCLED IN RED INK WITH DATE AND NAME OF PERSON MAKING CHANGE

Do not exte... notes this side of this line

PWFB 1029

661

Notes Ck'd by	Survey of HACIENDA AREA & DIV. #4
Map No.	JN 0303.00 Tape #018 Std 68 °F
Office Work	Surveyed by M. SOTRO
Checked	Notes M.S. Date 9-16-76
Date	Indexed T.M. PALMERI AUG 8 1978

F.B. 4354 PG. 47

W.S. 39.14

NOTE: ANY ADDITIONS OR CHANGES ON THIS SHEET MUST BE MADE OR CIRCLED IN RED INK WITH DATE AND NAME OF PERSON MAKING CHANGE

Do not extend notes this side of this line

PLEASE RETURN TO
LOS ANGELES COUNTY ENGINEER
403 LOS ANGELES COUNTY ENGINEERING BLDG.

CENTERLINE NOTES
CE 310
76F-3095-4/73

CONT. EOT. PAGE 46

TIES
P.O.C. FD. L.&T.
FD. F.B. 1029-74

P.O.C.

FD. NAIL TINNE. LE.
TAG L.S. 5145 PE. 5
NO LEAD

198.71 @ 0° T 74°
= 198.72

FD. 2" I.P. WOOD
PLUG L.S. TAG
5121 ON 9"
RESET TOP IN
CEM. PLUG FD.
2x2" L.S. TAG
90° TO FL., OVER
2" PIPE.

1) 53° 00' 00"
2) 106° 00' 00"
53° 00' 00"

P.O.C. FD. LEAD
& L.A. CO. RD.
DEPT. TAG 0.13
FD. F.B. 1029-72

1) 162° 29' 20"
4) 289° 56' 45" 12
6) 254° 55' 30" 13
162° 29' 15"

1) 13° 55' 20"
4) 55° 41' 10" 17½
5) 83° 32' 00" 20
13° 56' 20"

1) 73° 21' 40"
4) 209° 36' 30" 37½
6) 80° 09' 30" 15
73° 21' 35"

175.69 @ 0° T 80°
= 175.70

FD. L.&T. PER
FD. F.B. 1029-74

FD. L.&T.

SET L.&L.A. CO. ENGR. TAG

CONT. TOP PAGE 25

(80')

306.43

COLIMA

53.12

98.52

203.13

FD. L.&T. RD. F.B. 1029-169

0.11

ROAD

(80')

CONT. EOT. PAGE 23

CONT. TOP (60')

FD. L.&T.

SET L.&L.A. CO. ENGR. TAG

98.51 @ 0° T 80° = 98.52

1) 10° 03' 30"
2) 40° 14' 00" 35
4) 60° 20' 30" 25
10° 03' 25"

INT. SET L.&L.A. CO. ENGR.
TAG ON CENTER LINE OF
COLIMA RD. 53.12 E. OF
LEAD & TACK. FD. L.A. CO.
RD. DEPT. TAG 0.13 S.
RD. F.B. 1029-74 (SEE DETAIL

FD. LEAD SET
TACK. BAR TIES
RD. F.B. 1029-74

82.66 @ 0° T 80°
= 82.67

P.O.C.
FD. L.A. CO. RD.
DEPT. L.&T. TAG

1) 77° 22' 20"
4) 309° 30' 10"
6) 104° 15' 00"
77° 22' 30"

HACIENDA BLVD.

PAVT.

CONC.

SET LEAD
& L.A. CO.
ENGR. TAG

53.12

COLIMA RD.

0.13

L.A. CO. RD. DEPT.
TAG (REMOVED)

1) 168° 15' 10"
4) 313° 60' 10" 14
6) 289° 30' 10" 03
168° 15' 00"

570.37 @ 0° T 74° = 570.39

489.17 @ 0° T 72° = 489.18

CONT. TOP PAGE 48

PWFB 1029

F.B. ~~4354~~ PG. ~~48~~

662

CONT. BOT. PAGE 47

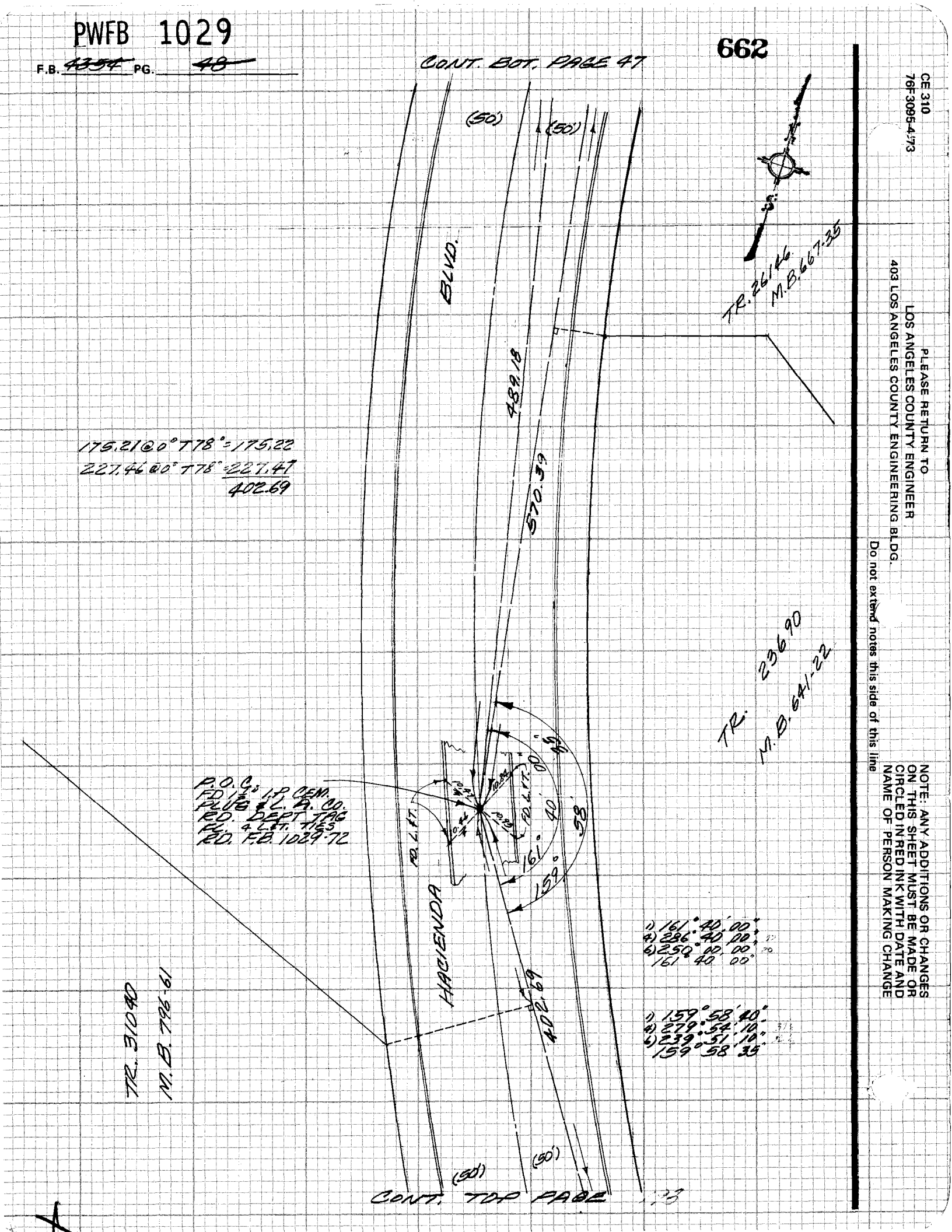

CE 310
76F 3095-4:73

PLEASE RETURN TO
LOS ANGELES COUNTY ENGINEER
403 LOS ANGELES COUNTY ENGINEERING BLDG.

NOTE: ANY ADDITIONS OR CHANGES ON THIS SHEET MUST BE MADE OR CIRCLED IN RED INK WITH DATE AND NAME OF PERSON MAKING CHANGE

Do not extend notes this side of this line

PWFB 1029

663 , 664

Notes Ck'd by	Survey of HACIENDA AREA & DIV. #4
Map No.	JN 0303.00 Tape #01B Std 68 °F
Office Work	Surveyed by M. SOTRO
Checked	Notes M.S. Date 10-19-76
Date	Indexed T.M. PALMERI AUG 8 1978

F.B. ~~4354~~ PG. 49

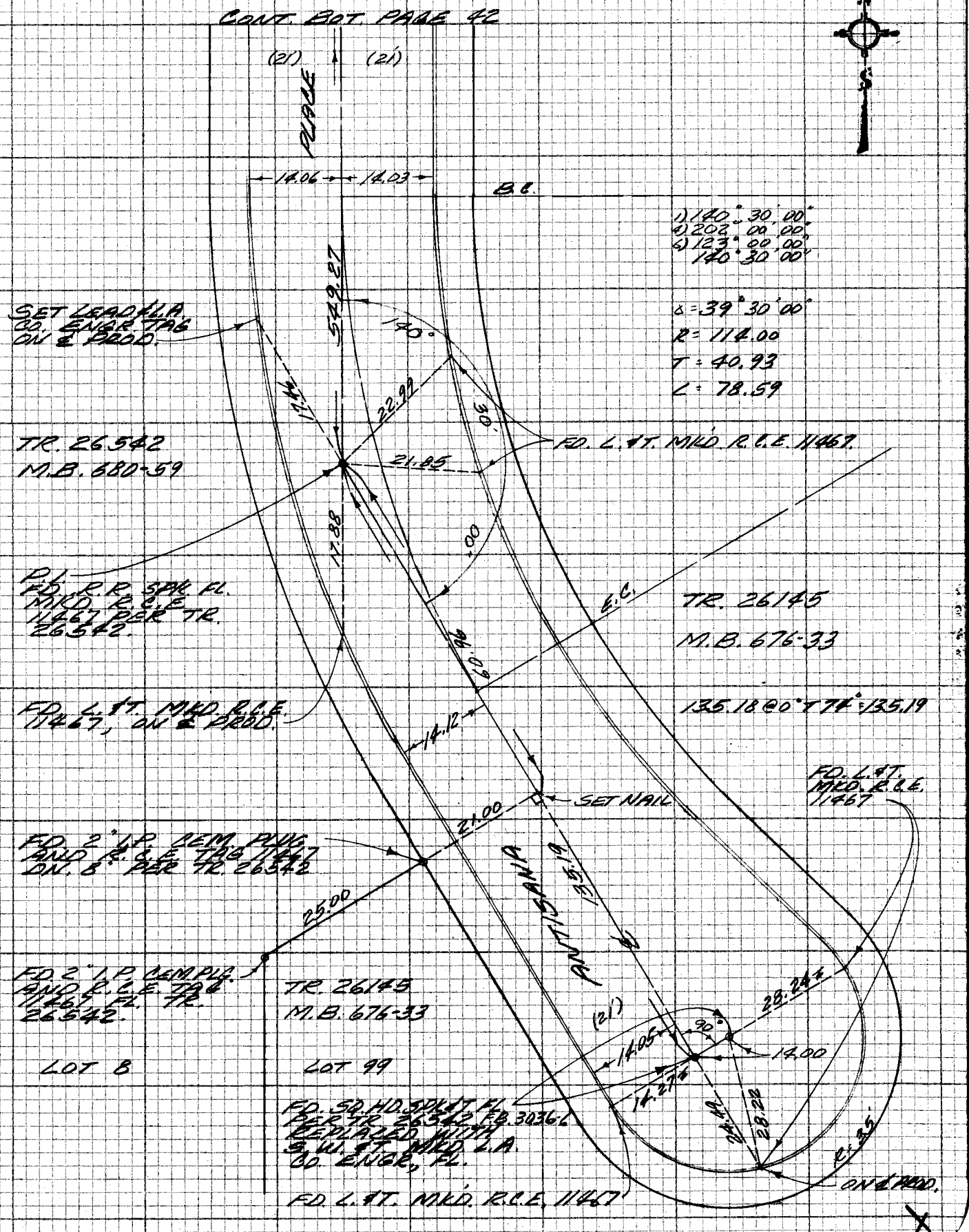

NOTE: ANY ADDITIONS OR CHANGES ON THIS SHEET MUST BE MADE OR CIRCLED IN RED INK WITH DATE AND NAME OF PERSON MAKING CHANGE

Do not extend note this side of this line

PLEASE RETURN TO
LOS ANGELES COUNTY ENGINEER
403 LOS ANGELES COUNTY ENGINEERING BLDG.

CENTERLINE NOTES
CE 310
76F3095-4/73

PWFB 1029

F.B. ~~4354~~ PG. ~~50~~

665

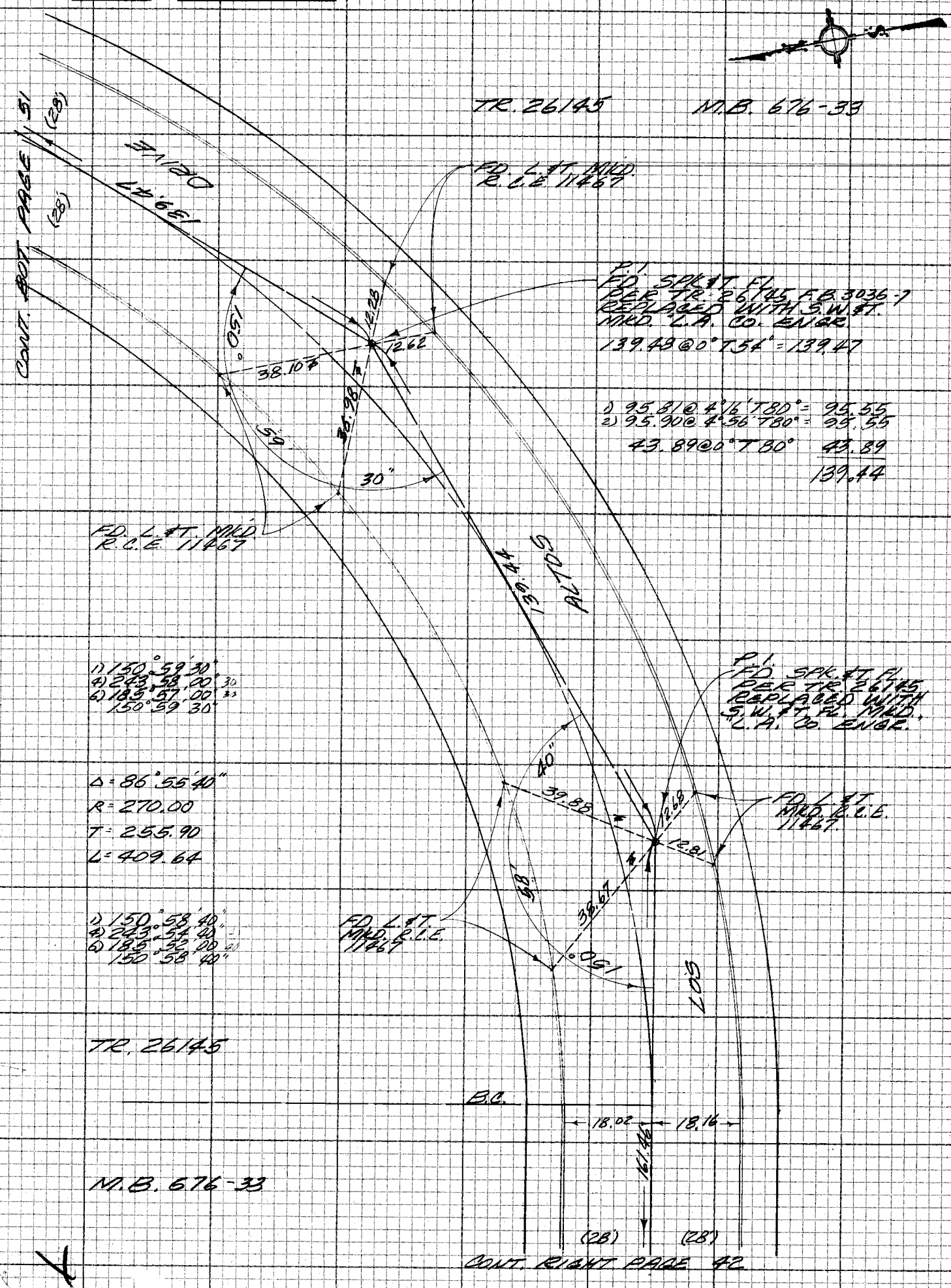

CE 310
76F3095-4/73

PLEASE RETURN TO
LOS ANGELES COUNTY ENGINEER
403 LOS ANGELES COUNTY ENGINEERING BLDG.

Do not extend notes this side of this line

NOTE: ANY ADDITIONS OR CHANGES ON THIS SHEET MUST BE MADE OR CIRCLED IN RED INK WITH DATE AND NAME OF PERSON MAKING CHANGE

PWFB 1029

666

Notes Ck'd by	Survey of HACIENDA AREA & DIV. #4
Map No.	JN 0303.00 Tape #018 Std 68 °F
Office Work	Surveyed by M. SOTRO
Checked	Notes M.S. Date 10-28-76
Date	Indexed T.M. PALMERI AUG 8 1978

F.B. ~~4354~~ PG. ~~51~~

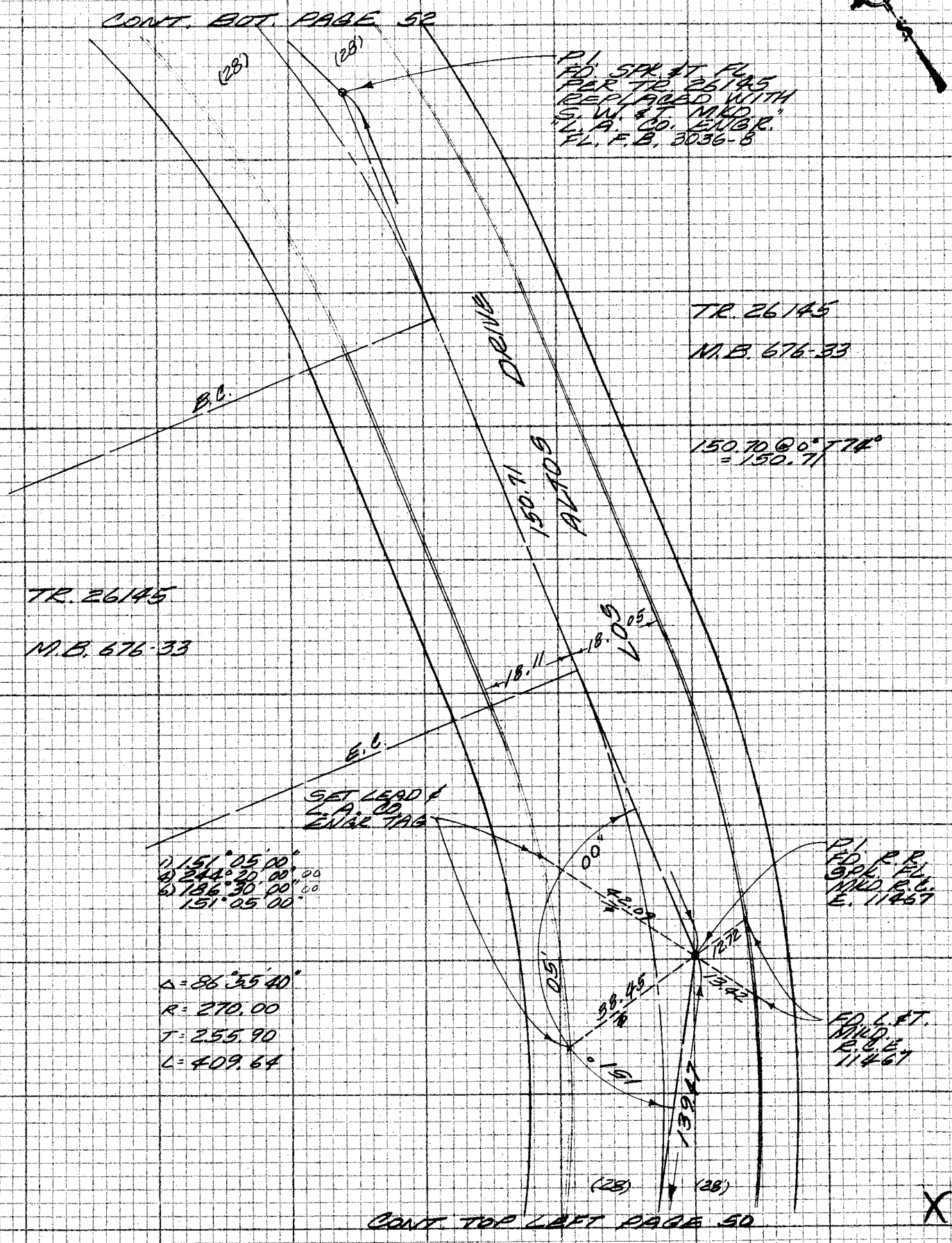

NOTE: ANY ADDITIONS OR CHANGES ON THIS SHEET MUST BE MADE OR CIRCLED IN RED INK WITH DATE AND NAME OF PERSON MAKING CHANGE

Do not extend notes this side of this line

PLEASE RETURN TO
LOS ANGELES COUNTY ENGINEER
403 LOS ANGELES COUNTY ENGINEERING BLDG.

CENTERLINE NOTES
CE 310
76F3095-4/73

PWFB 1029

667

F.B. ~~4354~~ PG. ~~52~~

CONT. BOT. PAGE 53

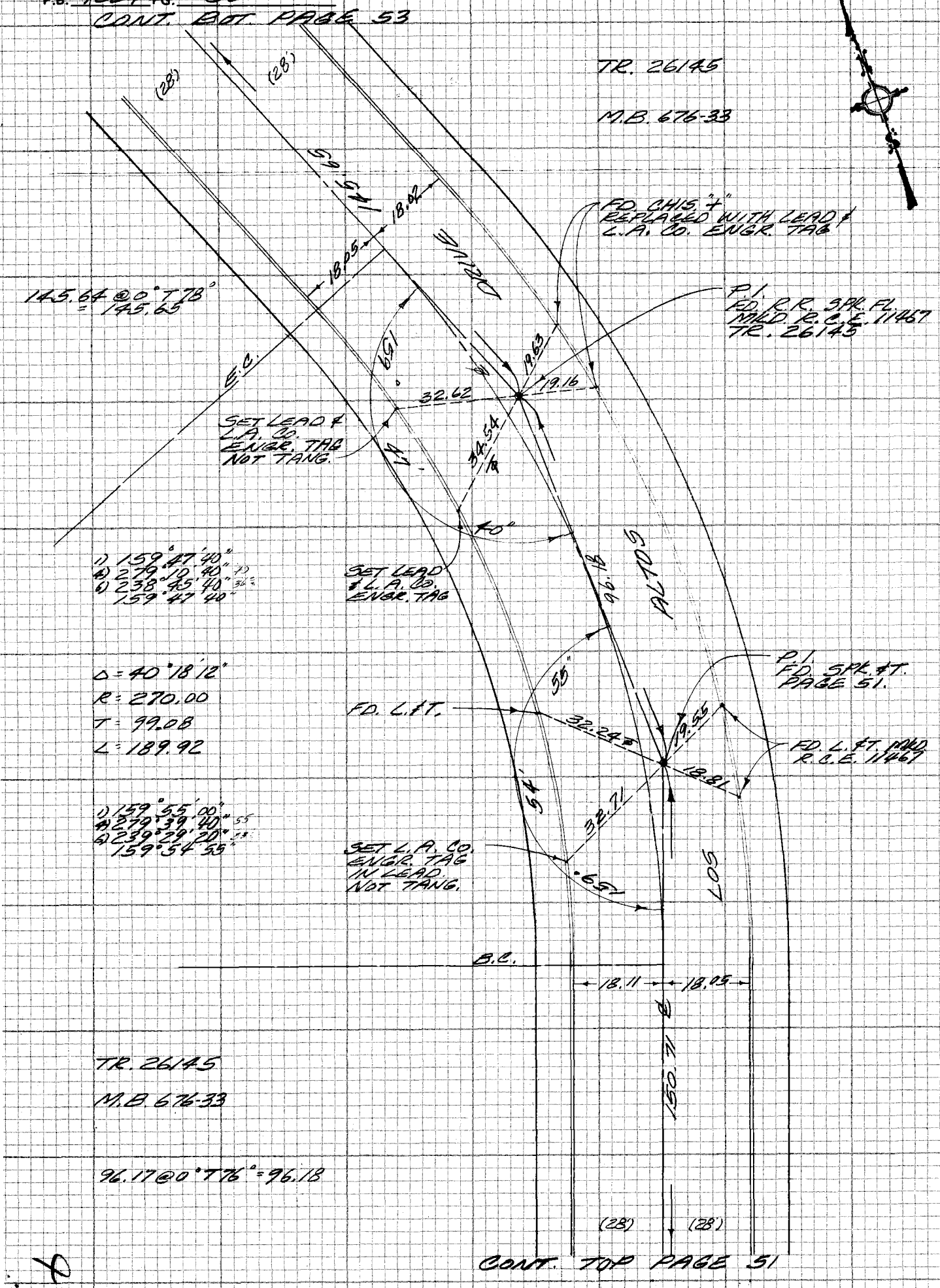

CONT. TOP PAGE 51

CE 310
76F3095-4/73

PLEASE RETURN TO
LOS ANGELES COUNTY ENGINEER
403 LOS ANGELES COUNTY ENGINEERING BLDG.

Do not ex[illegible] notes this side of this line

NOTE: ANY ADDITIONS OR CHANGES ON THIS SHEET MUST BE MADE OR CIRCLED IN RED INK WITH DATE AND NAME OF PERSON MAKING CHANGE

PWFB 1029

668 , 669

Notes Ck'd by	Survey of HACIENDA AREA & DIV. #4
Map No.	JN 0303.00 Tape #018 Std 68 °F
Office Work	Surveyed by M. SOTRO
Checked	Notes M.S. Date 10-28-76
Date	Indexed T.M. PALMERI AUG 8 1978

F.B. ~~4354~~ PG. ~~53~~

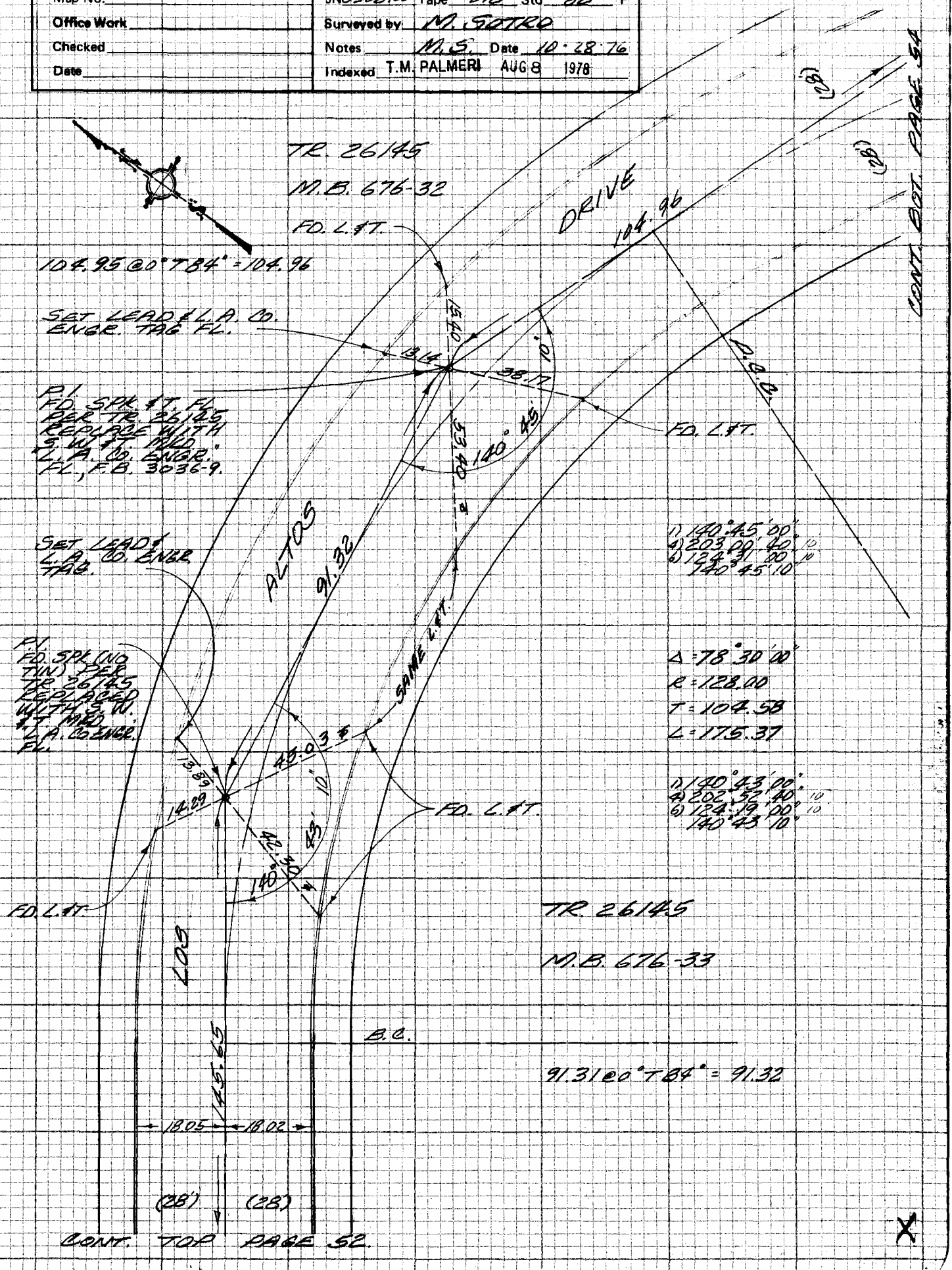

NOTE: ANY ADDITIONS OR CHANGES ON THIS SHEET MUST BE MADE OR CIRCLED IN RED INK WITH DATE AND NAME OF PERSON MAKING CHANGE

Do not extend notes this side of this line

PLEASE RETURN TO
LOS ANGELES COUNTY ENGINEER
403 LOS ANGELES COUNTY ENGINEERING BLDG.

CENTERLINE NOTES
CE 310
76F3095-4/73

PWFB 1029 CONT. LEFT PAGE 55

F.B. ~~4354~~ PG. ~~54~~

670

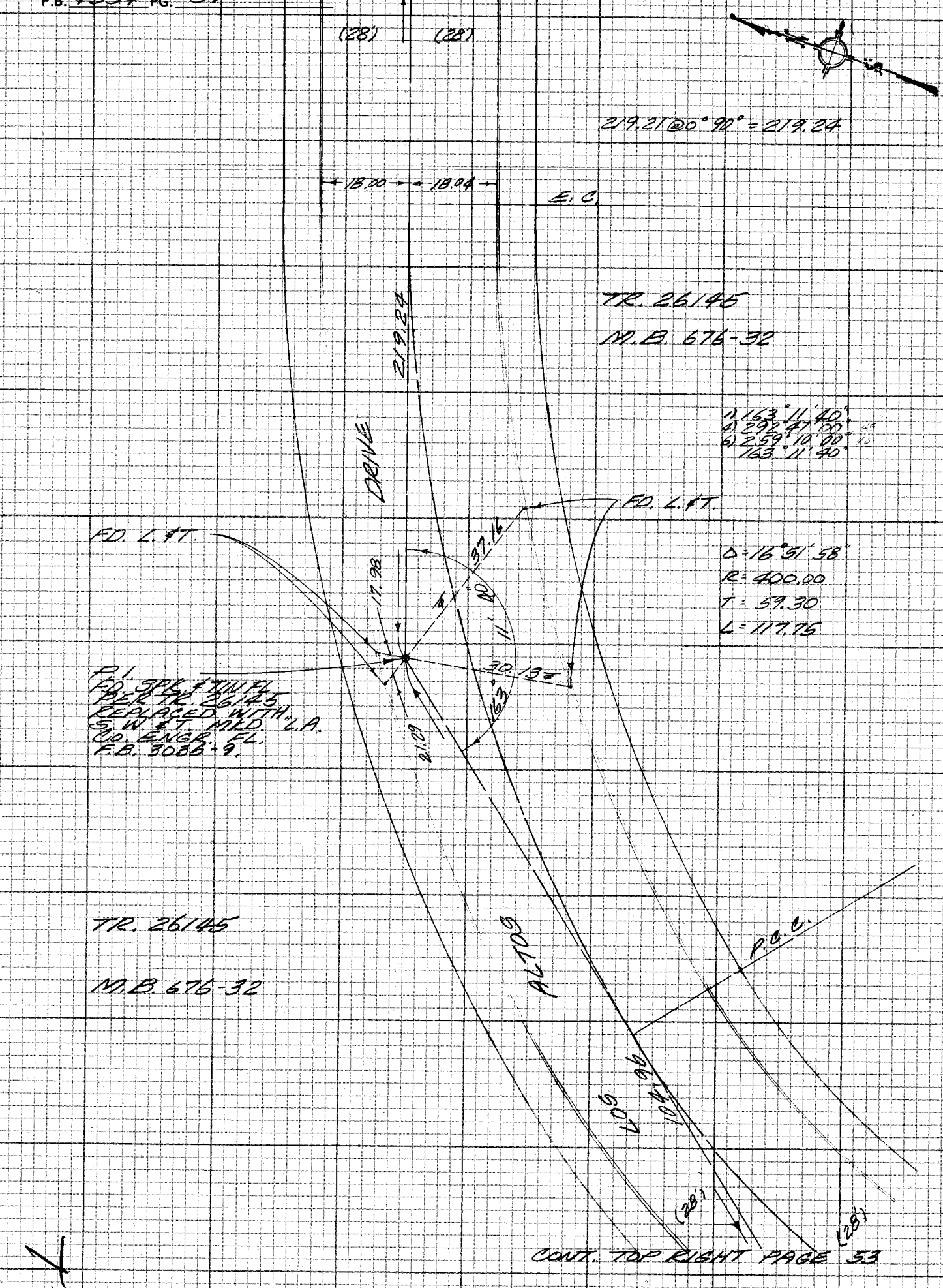

CONT. TOP RIGHT PAGE 53

CE 310
76F3095-4/73

PLEASE RETURN TO
LOS ANGELES COUNTY ENGINEER
403 LOS ANGELES COUNTY ENGINEERING BLDG.

Do not extend notes this side of this line

NOTE: ANY ADDITIONS OR CHANGES ON THIS SHEET MUST BE MADE OR CIRCLED IN RED INK WITH DATE AND NAME OF PERSON MAKING CHANGE

PWFB 1029

671

Notes Ck'd by	Survey of HACIENDA AREA & DIV. #4
Map No.	JN 0303.00 Tape #018 Std 68 °F
Office Work	Surveyed by M. SOTRO
Checked	Notes M.S. Date 10-29-76
Date	Indexed T.M. PALMERI AUG 8 1978

F.B. ~~4354~~ PG. ~~55~~

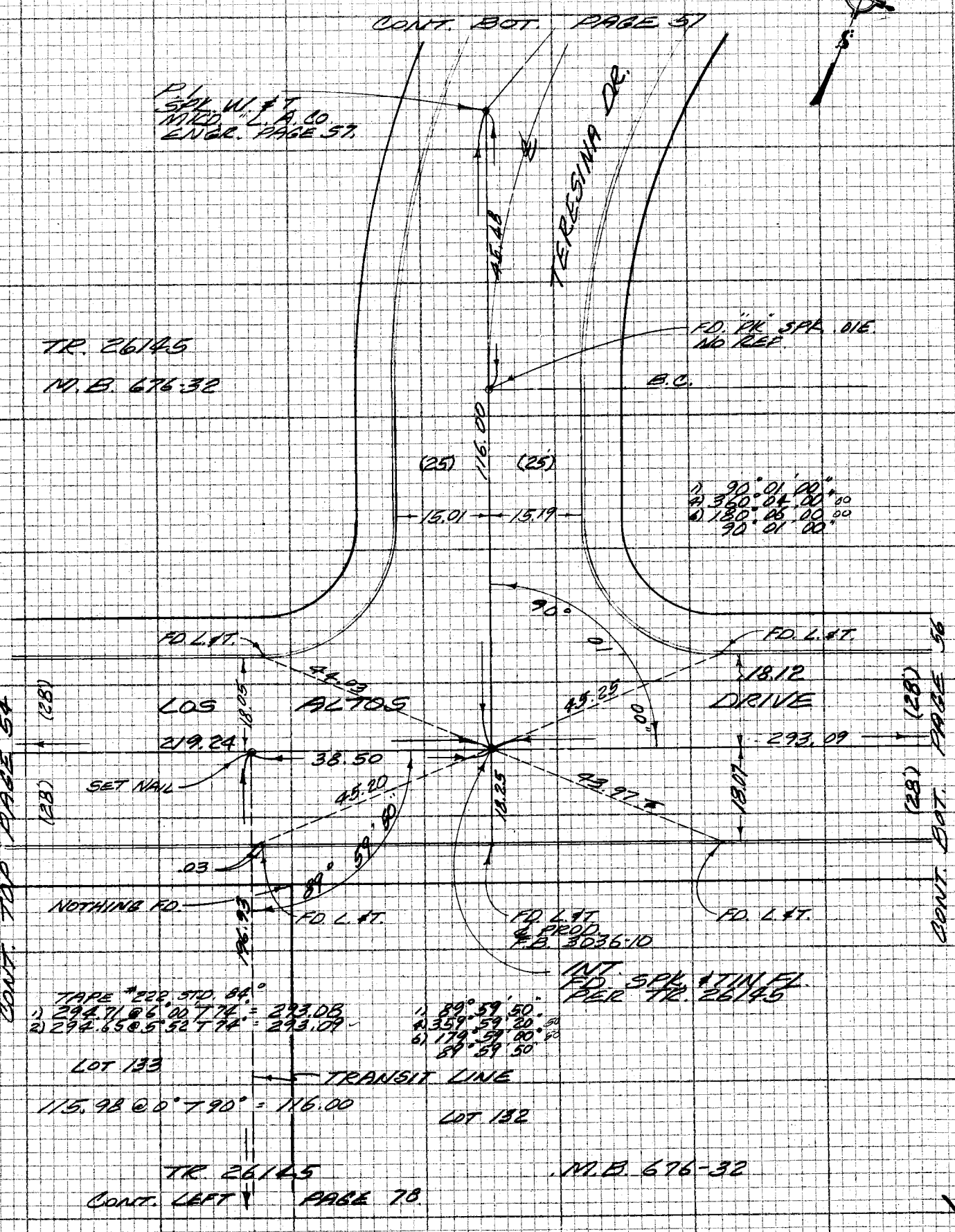

NOTE: ANY ADDITIONS OR CHANGES ON THIS SHEET MUST BE MADE OR CIRCLED IN RED INK WITH DATE AND NAME OF PERSON MAKING CHANGE

Do not extend notes this side of this line

WO 38 A-4

PLEASE RETURN TO
LOS ANGELES COUNTY ENGINEER
403 LOS ANGELES COUNTY ENGINEERING BLDG.

099.297 A-1

CENTERLINE NOTES
CE 310
76F3095-4/73

PWFB 1029

672

F.B. ~~4254~~ PG. ~~56~~

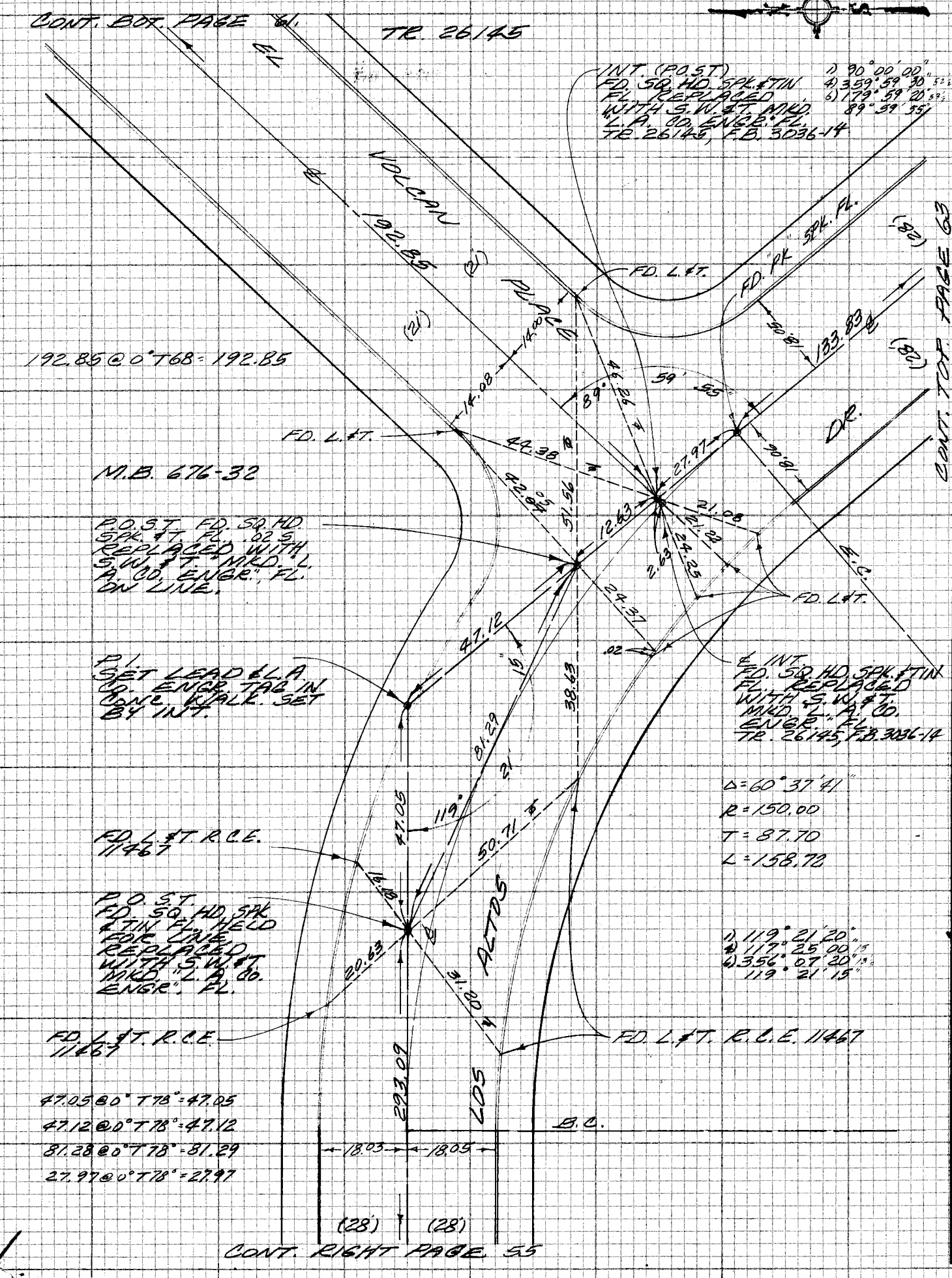

CE 310
76F309E 4-73

PLEASE RETURN TO
LOS ANGELES COUNTY ENGINEER
403 LOS ANGELES COUNTY ENGINEERING BLDG.

Do not extend notes this side of this line

NOTE: ANY ADDITIONS OR CHANGES ON THIS SHEET MUST BE MADE OR CIRCLED IN RED INK WITH DATE AND NAME OF PERSON MAKING CHANGE

W539 A-4

099-297 A-4

PWFB 1029

673

Notes Ck'd by
Map No:
Office Work
Checked
Date

Survey of HACIENDA AREA & DIV. #4 F.B. 4354 PG. 57
JN 0303.00 Tape #018 Std 68 °F
Surveyed by M. SOTRO
Notes M.S. Date N-9-76
Indexed T.M. PALMERI AUG 8 1978

NOTE: ANY ADDITIONS OR CHANGES ON THIS SHEET MUST BE MADE OR CIRCLED IN RED INK WITH DATE AND NAME OF PERSON MAKING CHANGE

Do not extend note this side of this line

PLEASE RETURN TO
LOS ANGELES COUNTY ENGINEER
403 LOS ANGELES COUNTY ENGINEERING BLDG.

CENTERLINE NOTES
CE 310
76F3095-4/73

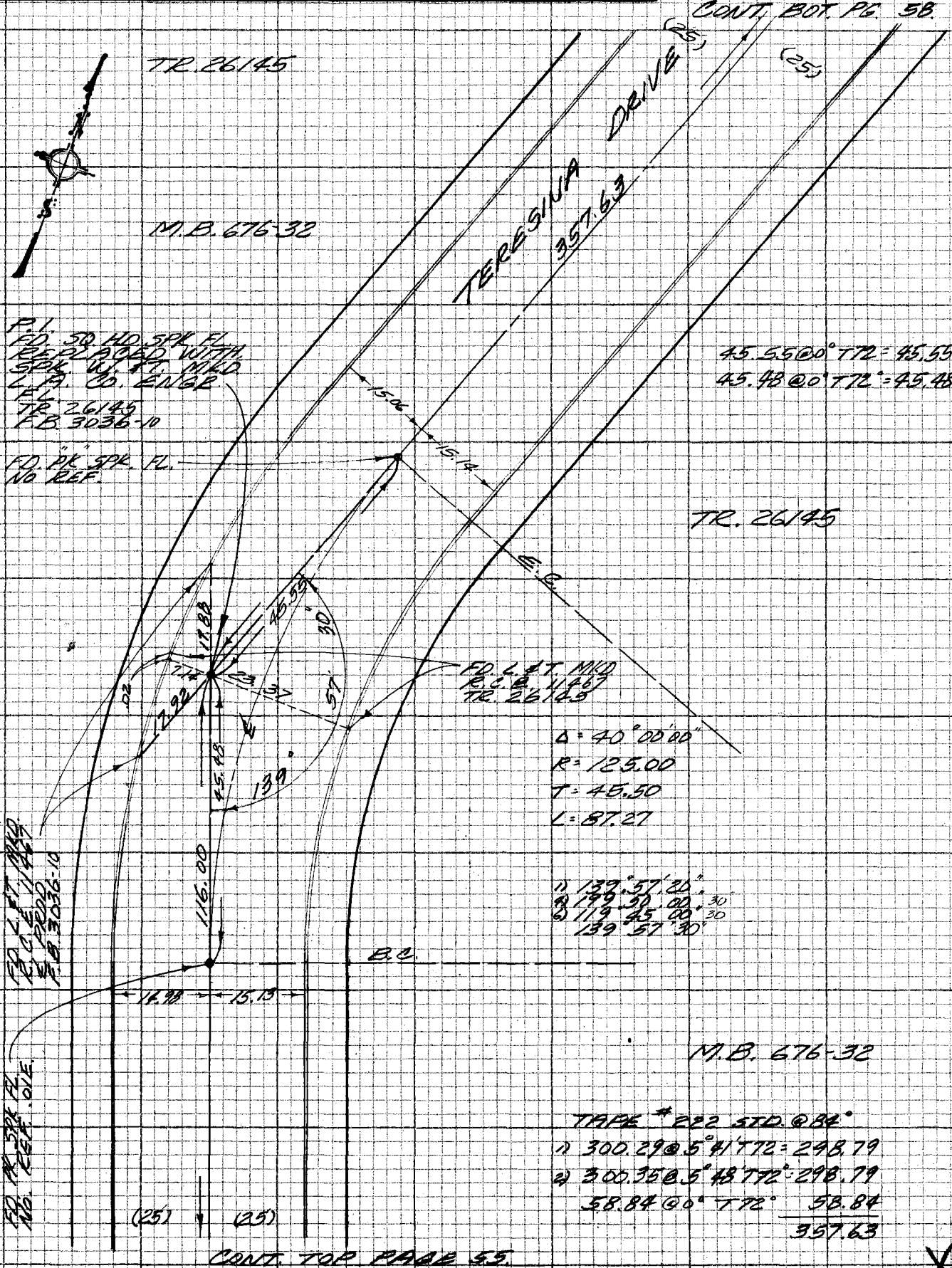

PWFB 1029

F.B. ~~4354~~ PG. ~~58~~

674

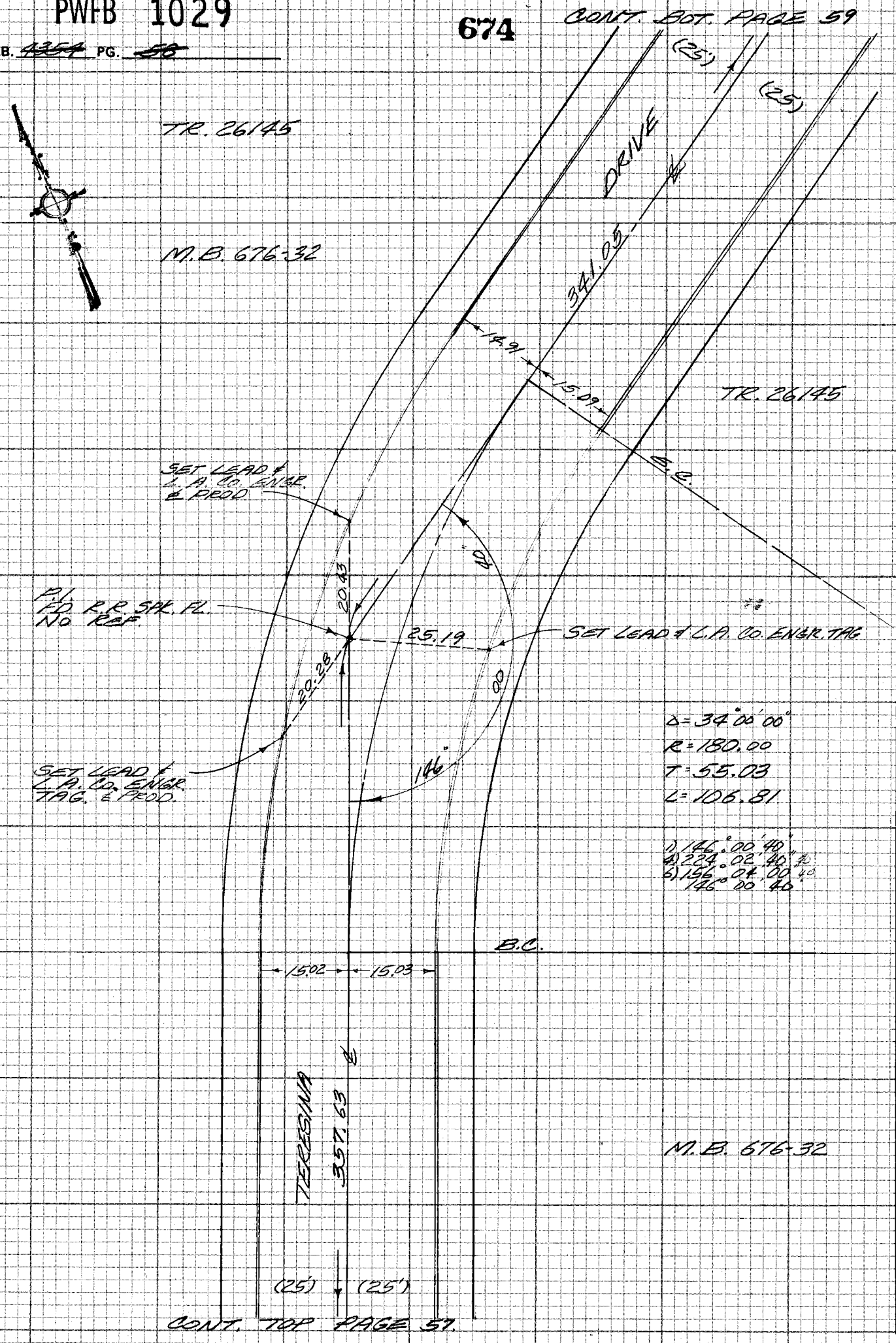

CE 310
76F3095-4/73

PLEASE RETURN TO
LOS ANGELES COUNTY ENGINEER
403 LOS ANGELES COUNTY ENGINEERING BLDG.

Do not ext... notes this side of this line

NOTE: ANY ADDITIONS OR CHANGES ON THIS SHEET MUST BE MADE OR CIRCLED IN RED INK WITH DATE AND NAME OF PERSON MAKING CHANGE

PWFB 1029

675, 676

Notes Ck'd by	Survey of HACIENDA AREA & DIV. #4
Map No.	JN 0303.00 Tape #018 Std 68 °F
Office Work	Surveyed by M. SOTRO
Checked	Notes M. S. Date 11-22-76
Date	Indexed T.M. PALMERI AUG 8 1978

F.B. ~~4354~~ PG. ~~59~~

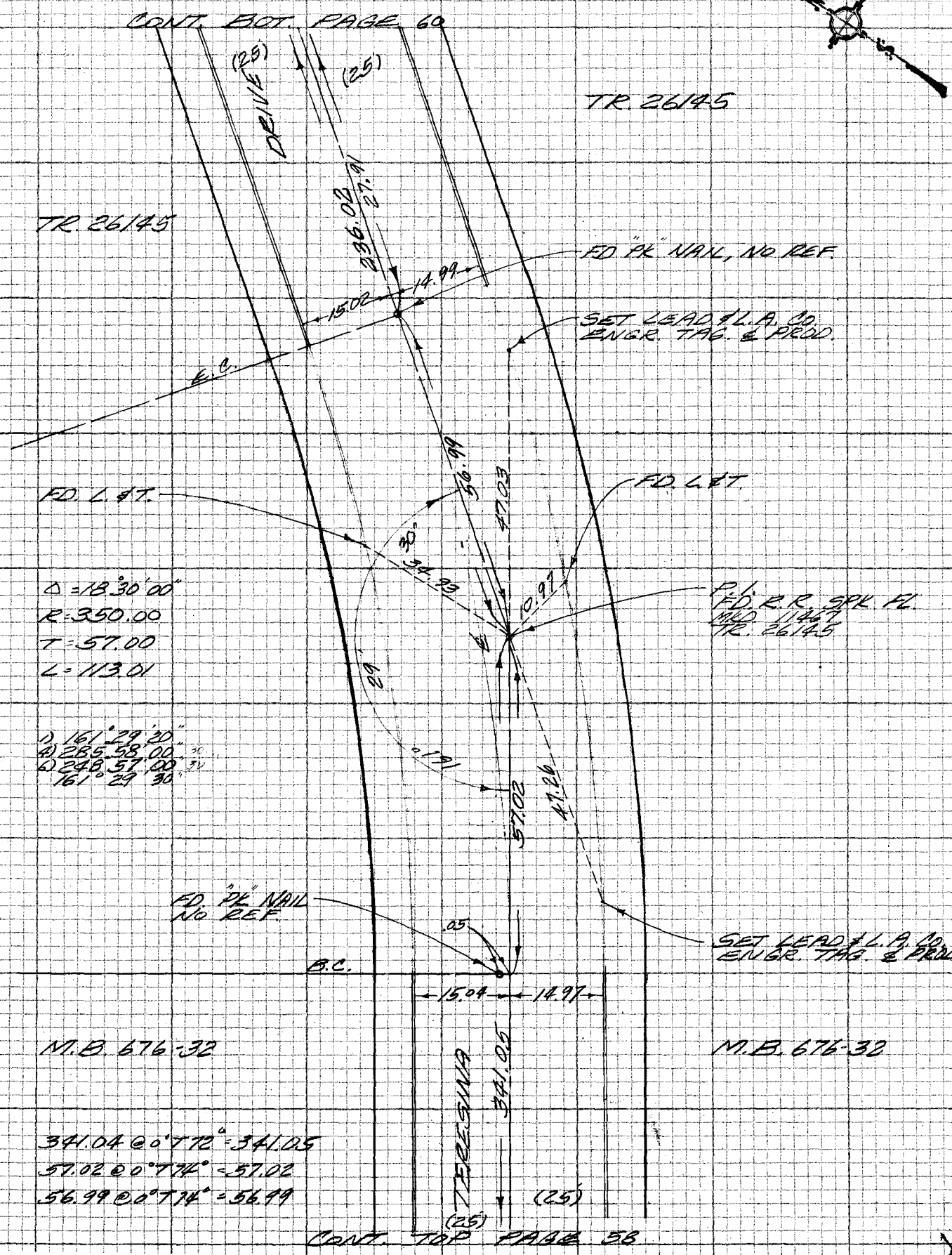

NOTE: ANY ADDITIONS OR CHANGES ON THIS SHEET MUST BE MADE OR CIRCLED IN RED INK WITH DATE AND NAME OF PERSON MAKING CHANGE

Do not extend notes this side of this line

PLEASE RETURN TO
LOS ANGELES COUNTY ENGINEER
403 LOS ANGELES COUNTY ENGINEERING BLDG.

CENTERLINE NOTES
CE 310
76F3095-4/73

PWFB 1029

F.B. ~~4354~~ PG. ~~60~~

677

TR. 27509
M.B. 695-53

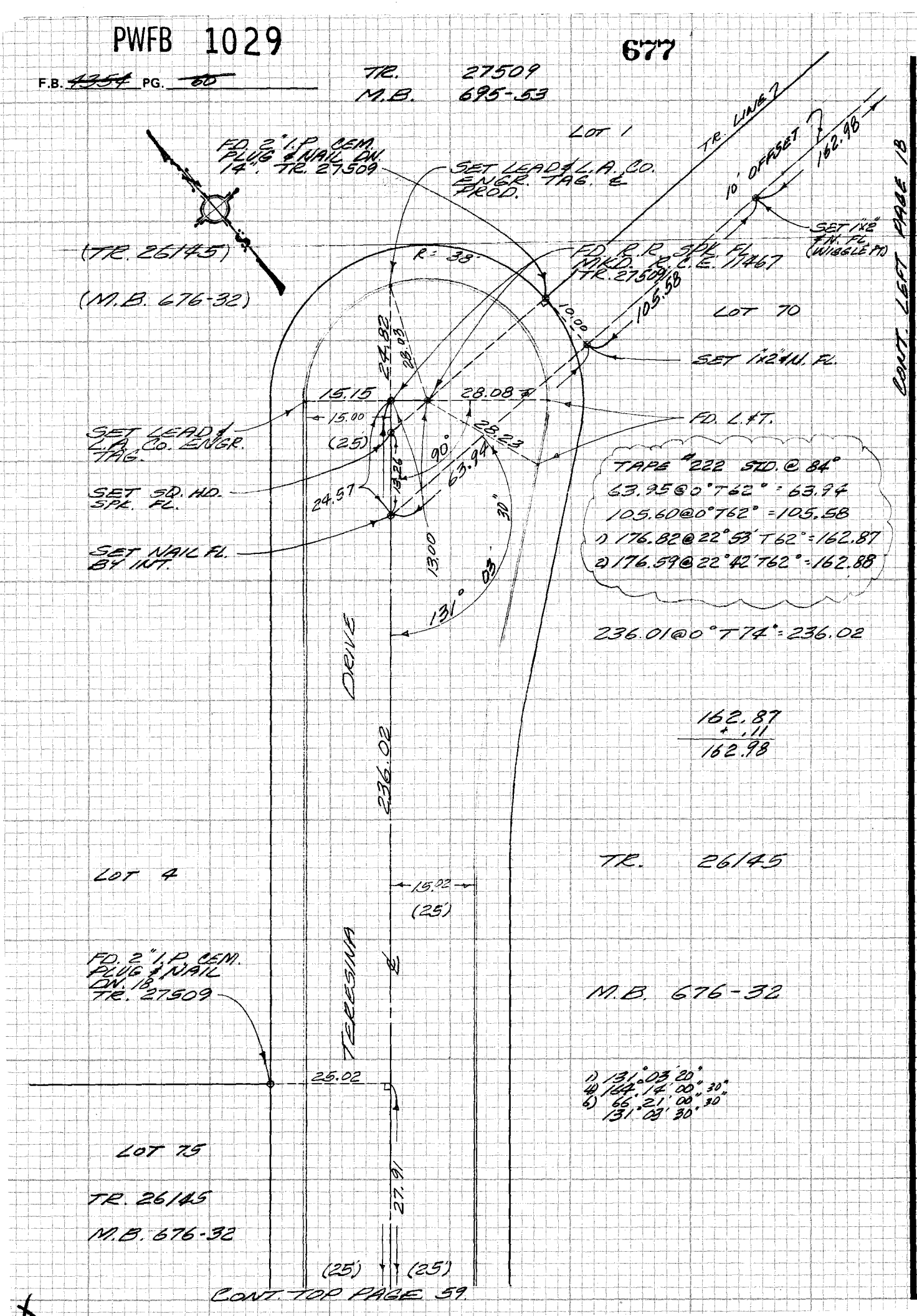

CONT. TOP PAGE 59

CE 310
76F 3095-4/73
PLEASE RETURN TO
LOS ANGELES COUNTY ENGINEER
403 LOS ANGELES COUNTY ENGINEERING BLDG.
Do not ex notes this side of this line
NOTE: ANY ADDITIONS OR CHANGES ON THIS SHEET MUST BE MADE OR CIRCLED IN RED INK WITH DATE AND NAME OF PERSON MAKING CHANGE

PWFB 1029

678

Notes Ck'd by	Survey of HACIENDA AREA & DIV. #4
Map No.	JN 0303.00 Tape #018 Std 68 °F
Office Work	Surveyed by M. SOTRO
Checked	Notes M. S. Date 12-2-76
Date	Indexed T.M. PALMERI AUG 8 1978

F.B. ~~4354~~ PG. ~~61~~

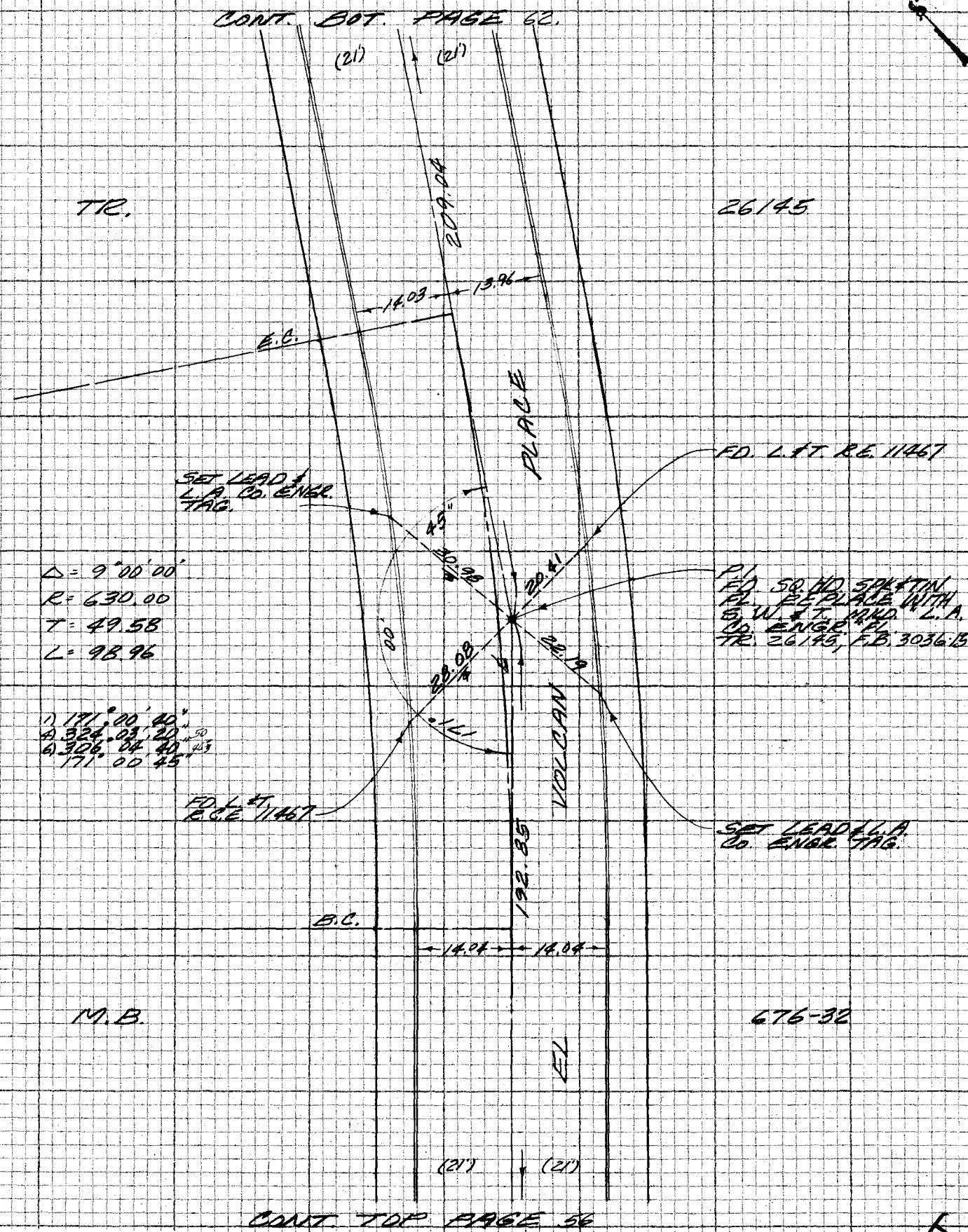

NOTE: ANY ADDITIONS OR CHANGES ON THIS SHEET MUST BE MADE OR CIRCLED IN RED INK WITH DATE AND NAME OF PERSON MAKING CHANGE

Do not extend notes this side of this line

PLEASE RETURN TO
LOS ANGELES COUNTY ENGINEER
403 LOS ANGELES COUNTY ENGINEERING BLDG.

CENTERLINE NOTES
CE 310
76F3095-4/73

PWFB 1029

679

F.B. ~~4354~~ PG. ~~62~~

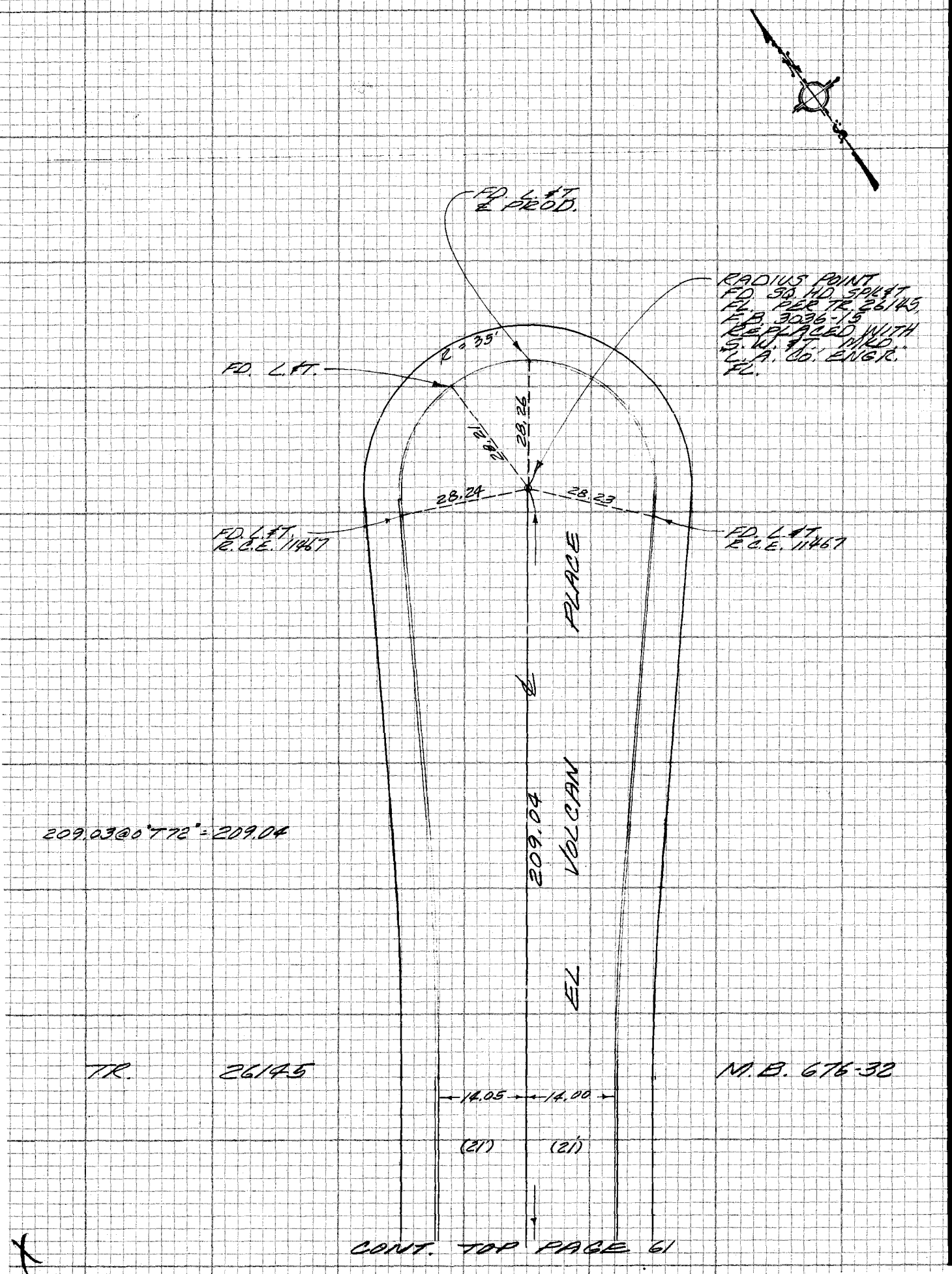

CONT. TOP PAGE 61

CE 310
76F3095-4/73

PLEASE RETURN TO
LOS ANGELES COUNTY ENGINEER
403 LOS ANGELES COUNTY ENGINEERING BLDG.

Do not extend notes this side of this line

NOTE: ANY ADDITIONS OR CHANGES ON THIS SHEET MUST BE MADE OR CIRCLED IN RED INK WITH DATE AND NAME OF PERSON MAKING CHANGE

PWFB 1029

680 , 681

Notes Ck'd by	Survey of HACIENDA AREA & DIV. #4 F.B. ~~4354~~ PG. ~~63~~
Map No.	JN 0303.00 Tape #018 Std 68 °F
Office Work	Surveyed by M. SOTRO
Checked	Notes M. S. Date 12-2-76
Date	Indexed T.M. PALMERI AUG 8 1978

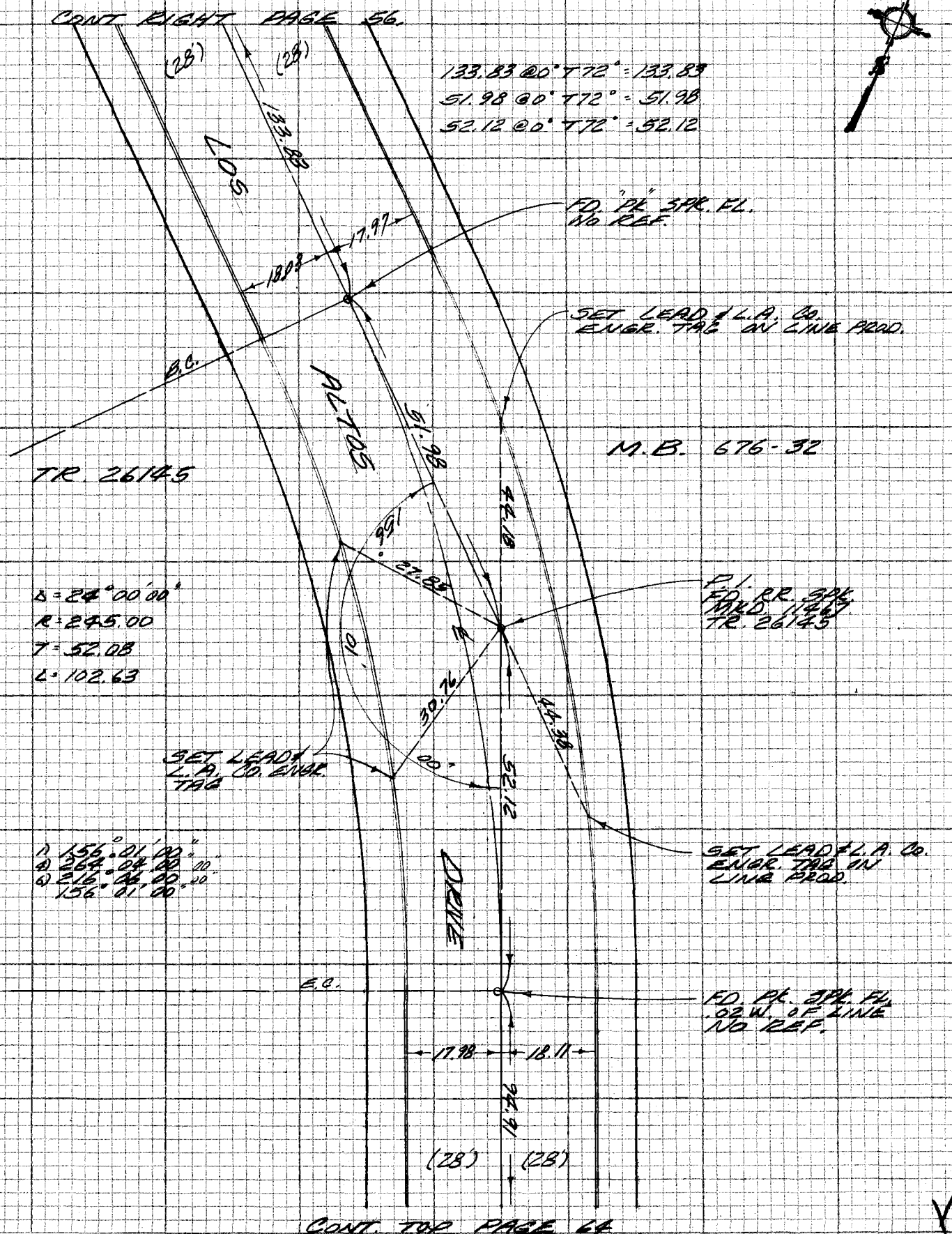

NOTE: ANY ADDITIONS OR CHANGES ON THIS SHEET MUST BE MADE OR CIRCLED IN RED INK WITH DATE AND NAME OF PERSON MAKING CHANGE

Do not extend notes this side of this line

PLEASE RETURN TO
LOS ANGELES COUNTY ENGINEER
403 LOS ANGELES COUNTY ENGINEERING BLDG.

CENTERLINE NOTES
CE 310
76F3095-4/73

PWFB 1029

F.B. ~~4254~~ PG. ~~64~~ CONT. BOT. PAGE 63

682

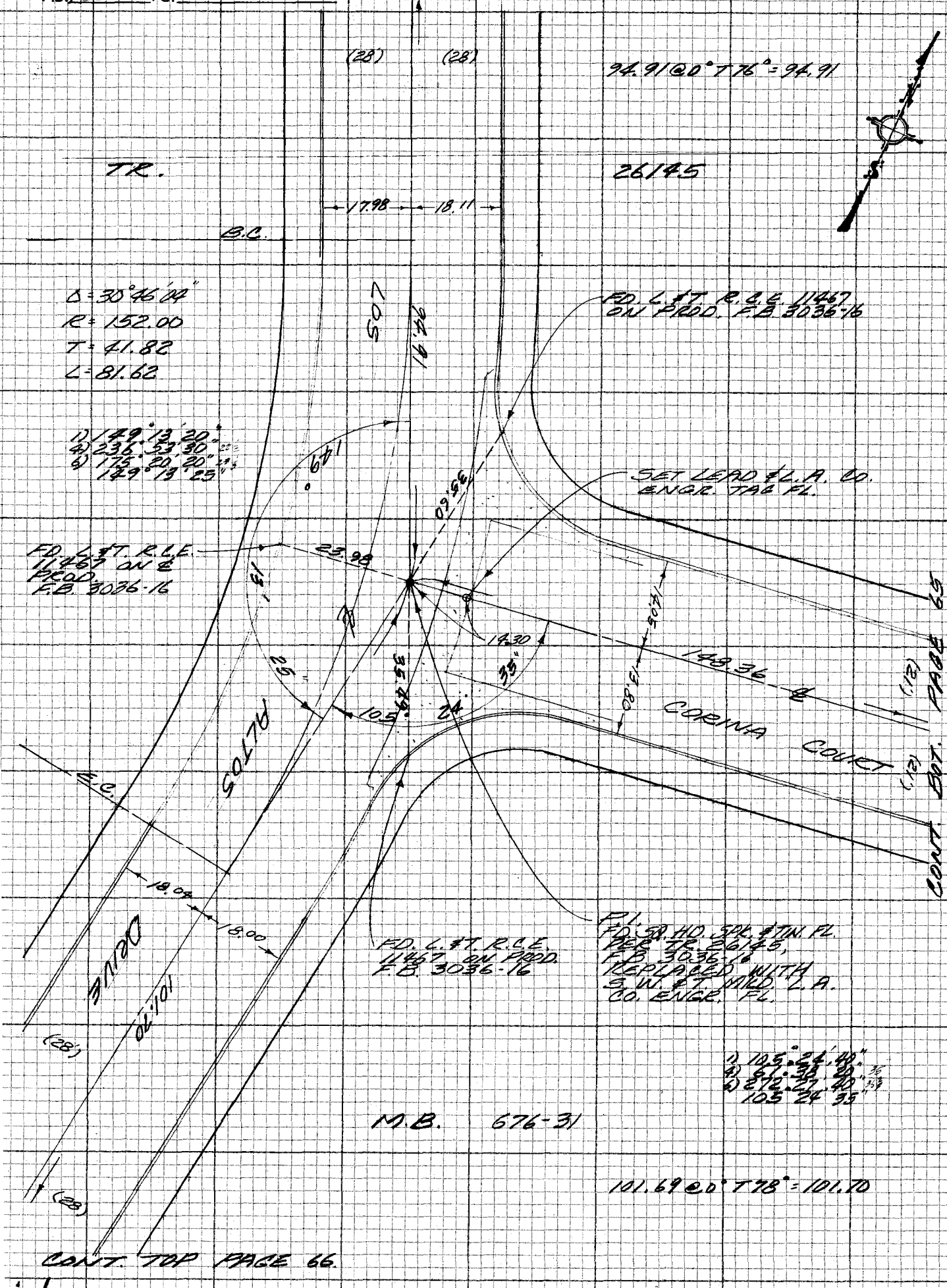

CONT. TOP PAGE 66.

CE 310
76F3095-4/73

PLEASE RETURN TO
LOS ANGELES COUNTY ENGINEER
403 LOS ANGELES COUNTY ENGINEERING BLDG.

Do not extend notes this side of this line

NOTE: ANY ADDITIONS OR CHANGES ON THIS SHEET MUST BE MADE OR CIRCLED IN RED INK WITH DATE AND NAME OF PERSON MAKING CHANGE

WS 32 A-4

099-297 A-2

PWFB 1029

683

Notes Ck'd by	Survey of HACIENDA AREA & DIV. #4
Map No.	JN 0303.00 Tape #018 Std 68 °F
Office Work	Surveyed by M. SOTRO
Checked	Notes M.S. Date 12-3-76
Date	Indexed T.M. PALMERI AUG 8 1978

F.B. ~~4354~~ PG. ~~65~~

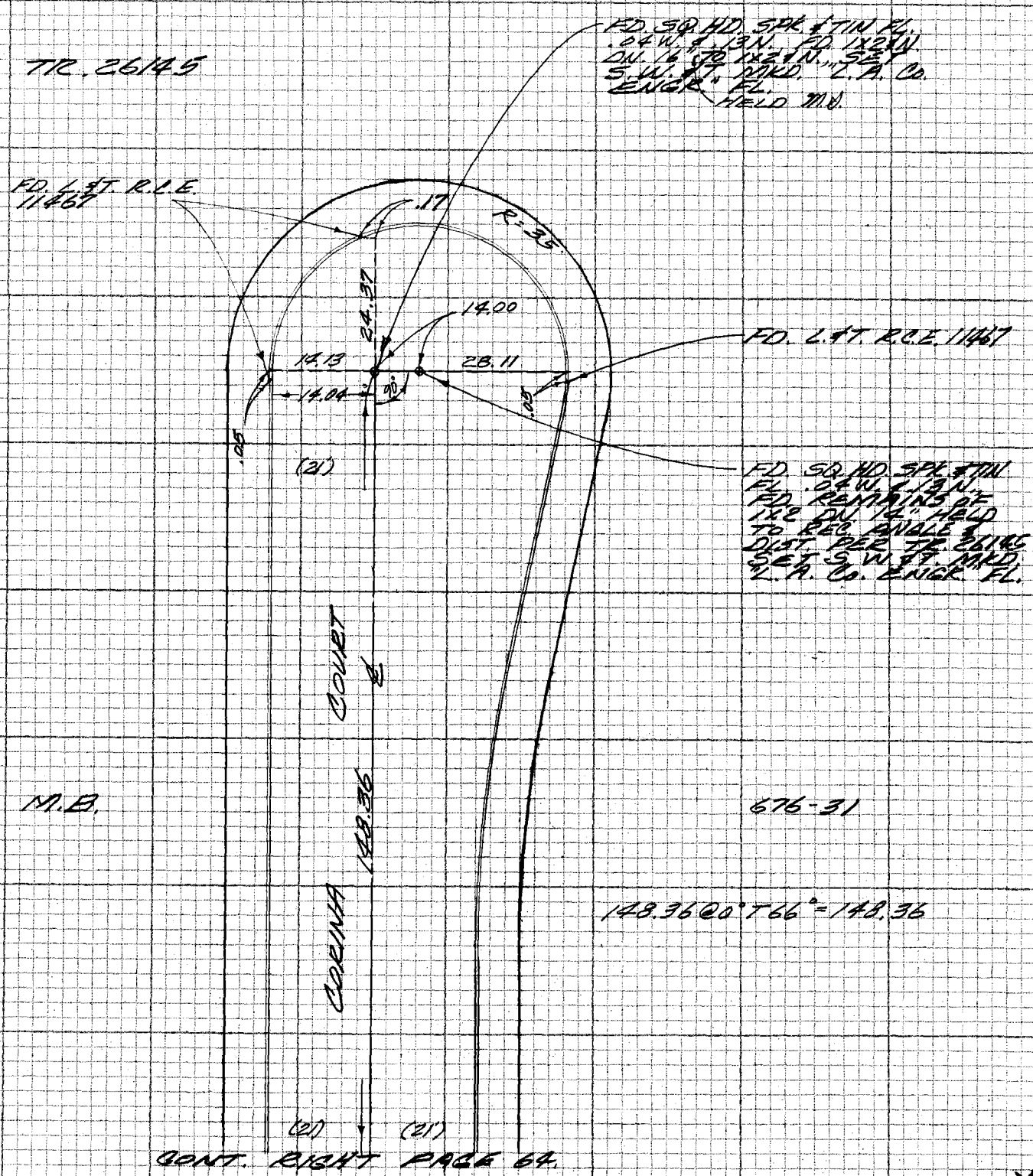

CONT. RIGHT PAGE 64.

NOTE: ANY ADDITIONS OR CHANGES ON THIS SHEET MUST BE MADE OR CIRCLED IN RED INK WITH DATE AND NAME OF PERSON MAKING CHANGE

Do not extend notes this side of this line

PLEASE RETURN TO
LOS ANGELES COUNTY ENGINEER
403 LOS ANGELES COUNTY ENGINEERING BLDG.

CENTERLINE NOTES
CE 310
76F3095-4/73

PWFB 1029

F.B. ~~4354~~ PG. ~~60~~

CONT. BOT. LEFT PAGE 64

684

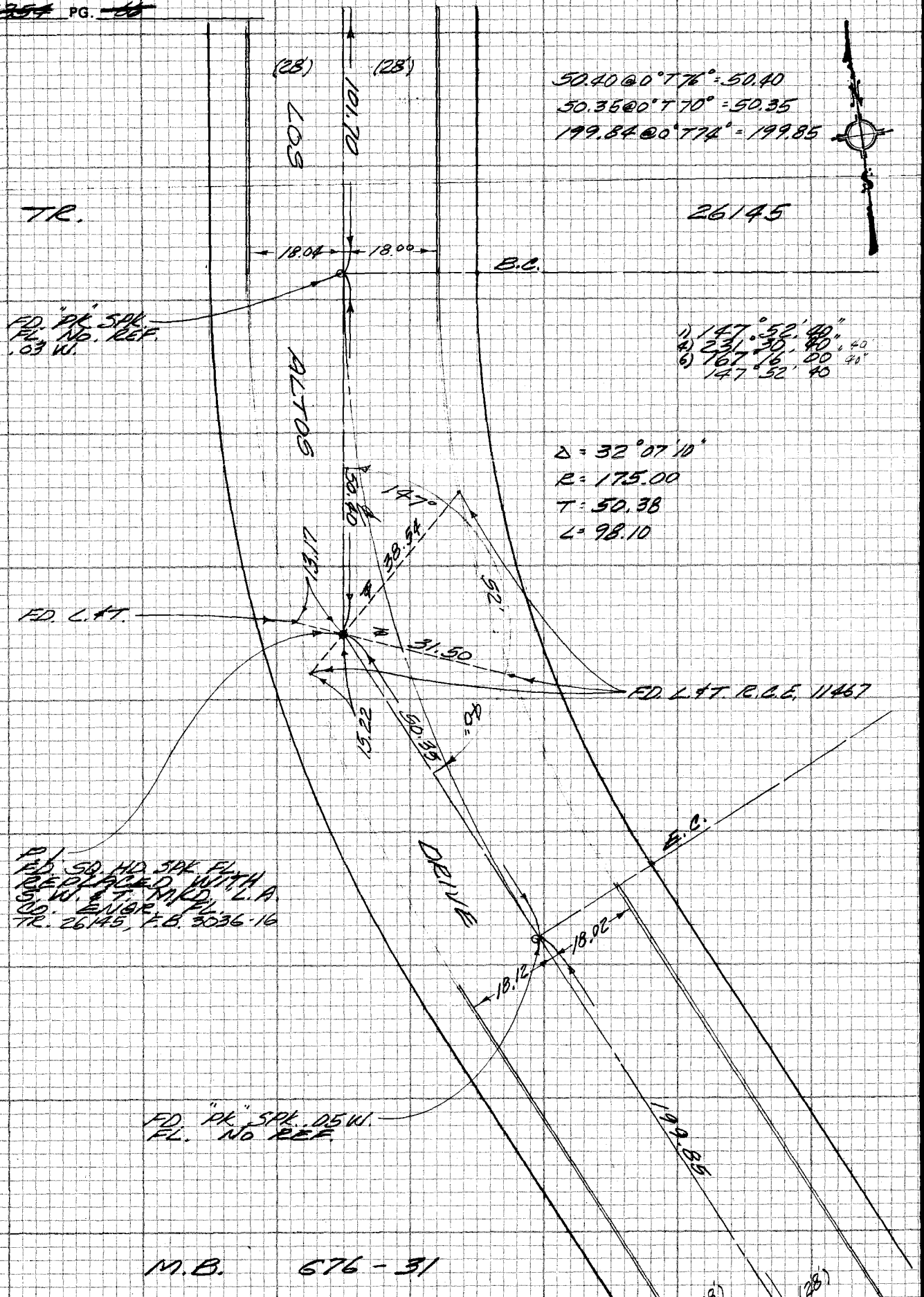

M.B. 676 - 51

CONT. LEFT PAGE 67

CE 310
76F3095-4/73

PLEASE RETURN TO
LOS ANGELES COUNTY ENGINEER
403 LOS ANGELES COUNTY ENGINEERING BLDG.

NOTE: ANY ADDITIONS OR CHANGES ON THIS SHEET MUST BE MADE OR CIRCLED IN RED INK WITH DATE AND NAME OF PERSON MAKING CHANGE

Do not extend notes this side of this line

PWFB 1029

685

Notes Ck'd by	Survey of HACIENDA AREA & DIV. #4
Map No.	JN 0303.00 Tape #018 Std 68 °F
Office Work	Surveyed by M. SOTRO
Checked	Notes M.S. Date 12-7-76
Date	Indexed T.M. PALMERI AUG 8 1978

F.B. ~~4354~~ PG. ~~67~~

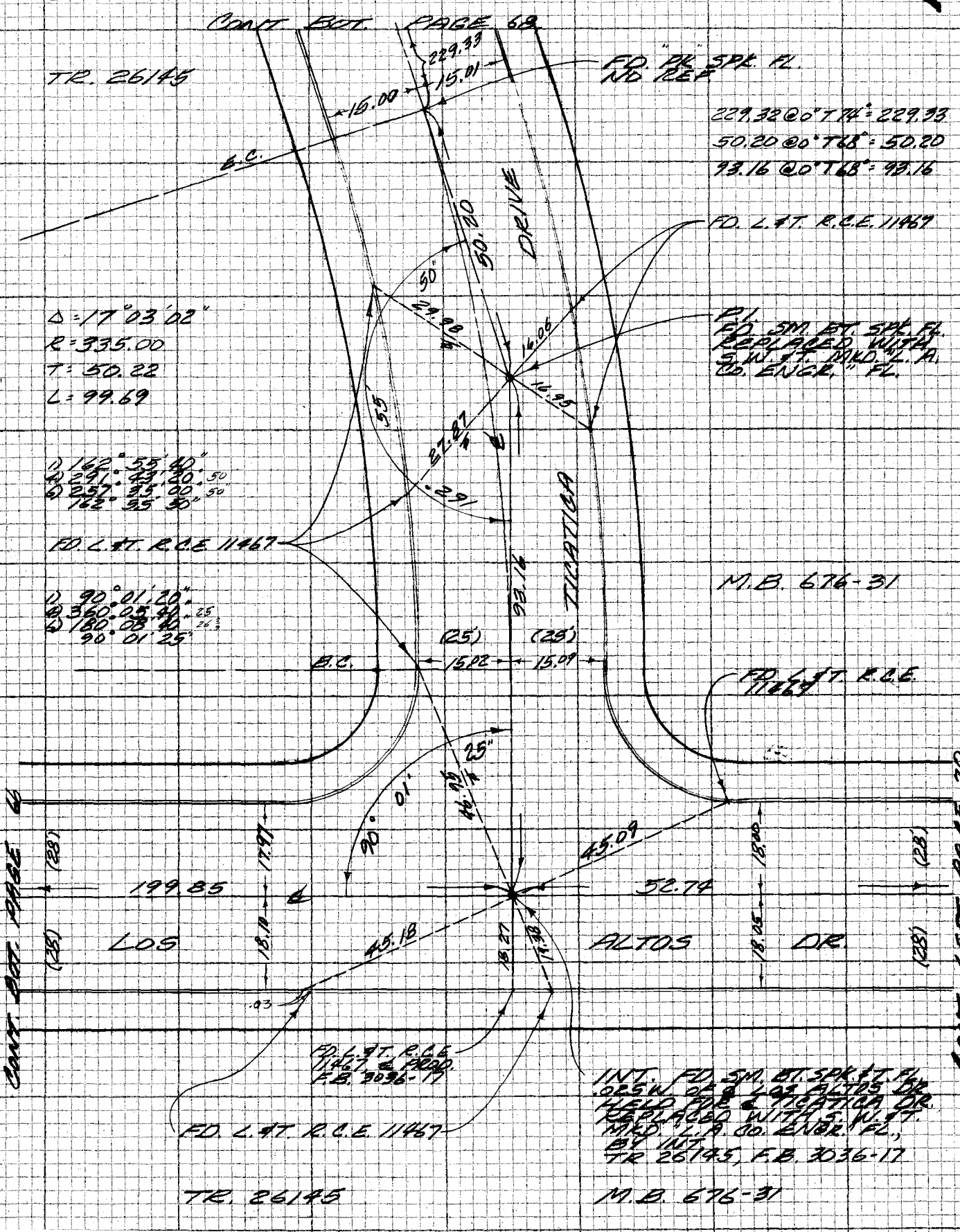

NOTE: ANY ADDITIONS OR CHANGES ON THIS SHEET MUST BE MADE OR CIRCLED IN RED INK WITH DATE AND NAME OF PERSON MAKING CHANGE

WS 38 A-4

Do not extend notes this side of this line

PLEASE RETURN TO
LOS ANGELES COUNTY ENGINEER
403 LOS ANGELES COUNTY ENGINEERING BLDG.

099 297 A-2

CENTERLINE NOTES
CE 310
76F3095-4/73

PWFB 1029

F.B. ~~4352~~ PG. ~~68~~

686

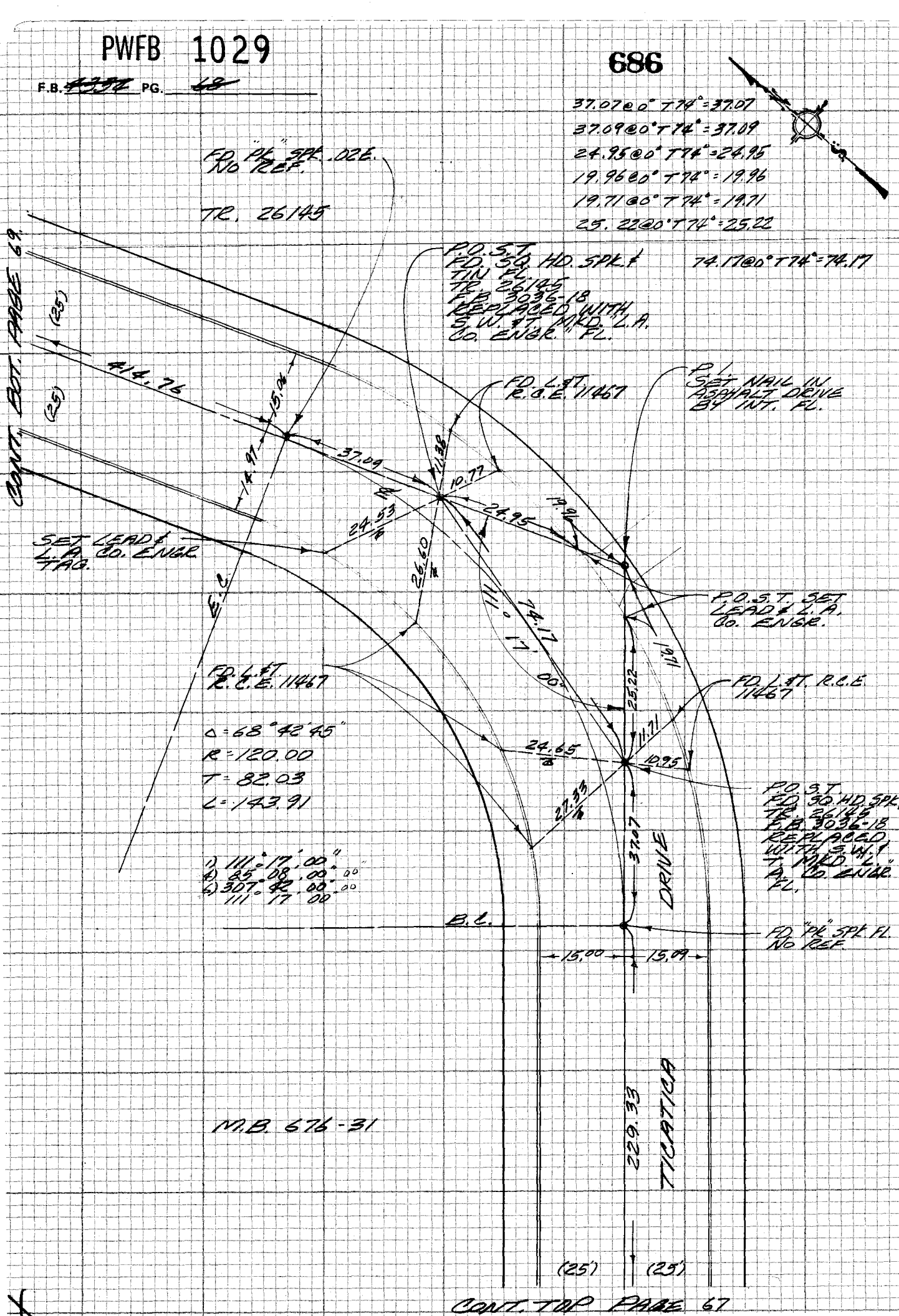

CE 310
76F 3095-4/73

PLEASE RETURN TO
LOS ANGELES COUNTY ENGINEER
403 LOS ANGELES COUNTY ENGINEERING BLDG.

NOTE: ANY ADDITIONS OR CHANGES ON THIS SHEET MUST BE MADE OR CIRCLED IN RED INK WITH DATE AND NAME OF PERSON MAKING CHANGE

Do not extend notes this side of this line

PWFB 1029

687

Notes Ck'd by	Survey of HACIENDA AREA E.W. #4 F.B. 4354 PG. 69
Map No.	JN 0303.00 Tape #018 Std 68 °F
Office Work	Surveyed by M. SOTELO
Checked	Notes M.S. Date 12-7-76
Date	Indexed T.M. PALMERI AUG 8 1978



TR. 26145

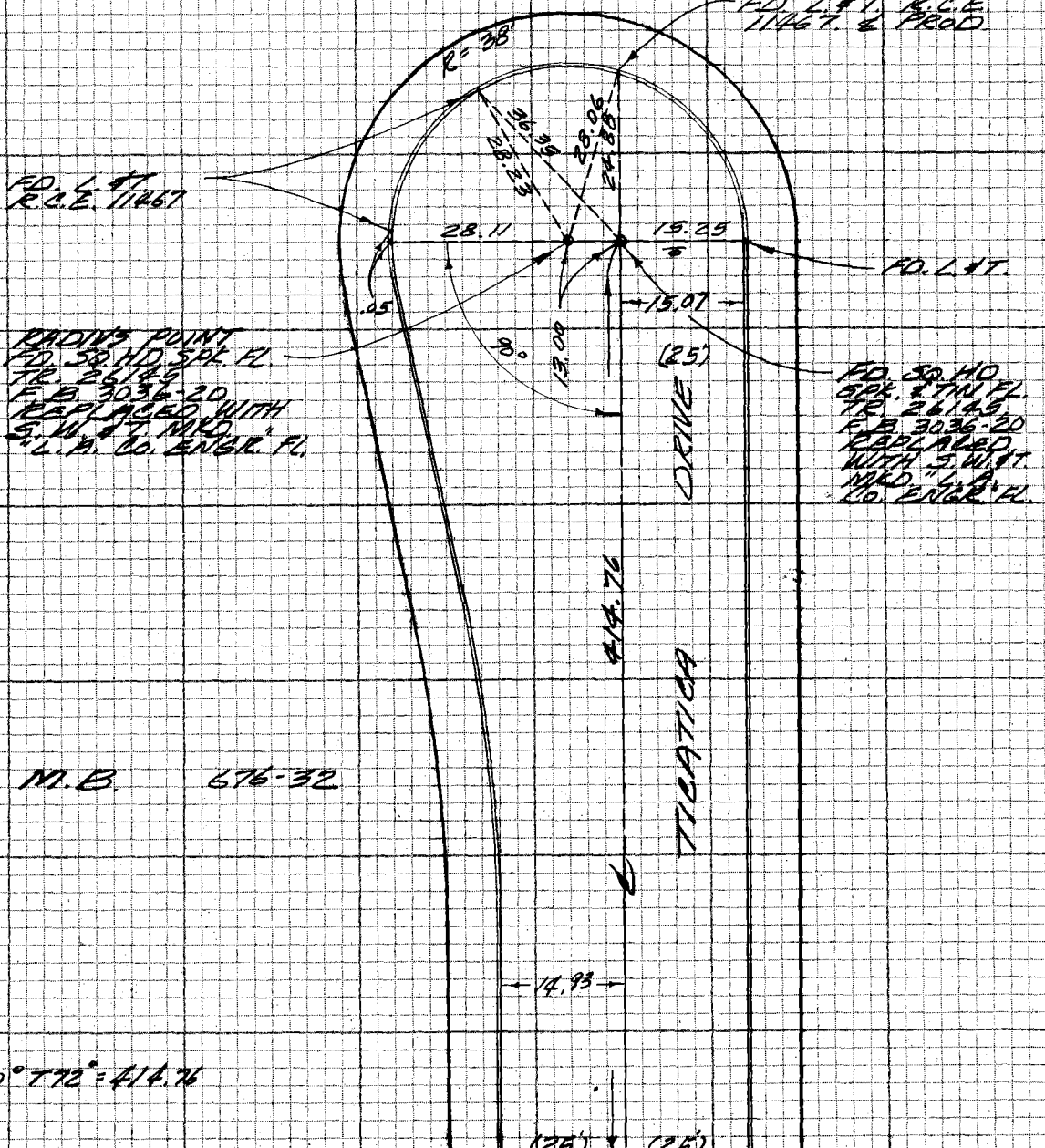

M.B. 676-32

414.75 @ 0° T 72" = 414.76

CONT. LAST PAGE 68

PLEASE RETURN TO
LOS ANGELES COUNTY ENGINEER
403 LOS ANGELES COUNTY ENGINEERING BLDG.

NOTE: ANY ADDITIONS OR CHANGES ON THIS SHEET MUST BE MADE OR CIRCLED IN RED INK WITH DATE AND NAME OF PERSON MAKING CHANGE
Do not extend notes to this side of this line

CENTERLINE NOTES
CE 310
76F-3095-4/73

PWFB 1029

F.B. ~~4354~~ PG. ~~70~~

688

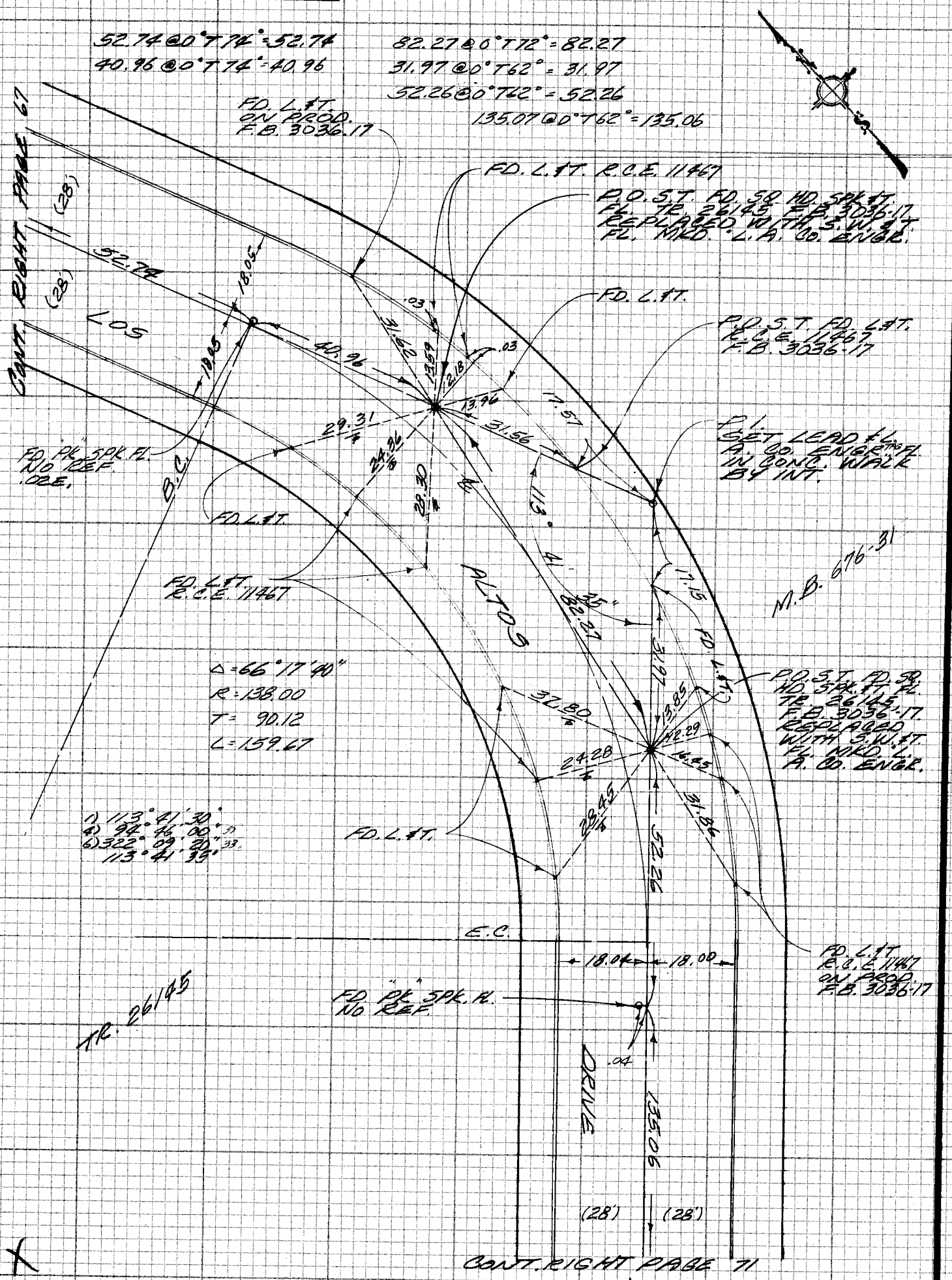

CE 310
76F3095-4/73

PLEASE RETURN TO
LOS ANGELES COUNTY ENGINEER
403 LOS ANGELES COUNTY ENGINEERING BLDG.

Do not extend notes this side of this line

NOTE: ANY ADDITIONS OR CHANGES ON THIS SHEET MUST BE MADE OR CIRCLED IN RED INK WITH DATE AND NAME OF PERSON MAKING CHANGE

PWFB 1029

689

Notes Ck'd by	Survey of HACIENDA BLVD. & DIV. #4 F.B. 4354 PG. 34
Map No.	JN 2303.00 Tape #018 Std 68 °F
Office Work	Surveyed by M. SOTRO
Checked	Notes M.S. Date 12-8-76
Date	Indexed T.M. PALMER AUG 8 1978

NOTE: ANY ADDITIONS OR CHANGES ON THIS SHEET MUST BE MADE OR CIRCLED IN RED INK WITH DATE AND NAME OF PERSON MAKING CHANGE

MSR 38, A-9

PLEASE RETURN TO
LOS ANGELES COUNTY ENGINEER
403 LOS ANGELES COUNTY ENGINEERING BLDG.

Do not extend notes this side of this line

CENTERLINE NOTES
CE 310
76F3095-4/73

849-297.A.2

CONT. LEFT PAGE 127

CONT. RIGHT PAGE 127

CONT. LEFT PAGE 127

CONT. RIGHT PAGE 127

CONT. BOT. PAGE 72

FD. L&T. R.C.E. 11467

FD. L&T. R.C.E. 11467

.02

.12

47.61

48.44

48.06½

47.29½

90° 00'

134.89

135.06

(28')

(28')

(23')

(23')

18.11

18.11

13.11

13.11

(25)

(25)

20.00

15.02

15.15

16° 31'

N. 8°

ILOFANGO DR.

LOS ALTOS DR.

FD. L&T. R.C.E. 11467

FD. L&T. R.C.E. 11467

INT. FD. SPK. & T. PK. ET. AL. ON LINE ON R/W PLAN, SET S.W. & T. PK. MKD. "L.A. CO. ENGR. BY INC. TR. 26145, FEB 3036-19

17.92

18.11

1) 90° 00' 00"
2) 360° 00' 30.07½
3) 180° 01' 20.10
90° 00' 10"

TAPE STD @ 84° = 222

1) 154.34 @ 7° 32' T 58" = 152.98

2) 154.25 @ 7° 16' T 58" = 152.98

16° 14'

N. 1°

152.98

154.25

FD. L&T.

SEARCH FOR SPK & TIN, NOTHING FD.

25.82

16.30

3'

TAPE 222 STD. @ 84°

1) 140.71 @ 1° 56' T 66" = 140.61

2) 140.75 @ 2° 21' T 66" = 140.61

FD. R.R. SPK. FD. MKD. NOT LEGIBLE NO REF.

140.71

140.75

TR. 26148

M.B. 695-48

PWFB 1029

F.B. ~~4354~~ PG. ~~72~~

690

CONT. RIGHT PAGE 73

TAPE #222 STD. @ 84°

1) 176.67 @ 6°18' T60° = 175.57

2) 176.75 @ 6°31' T60° = 175.58

40.07 @ 0° T62° = 40.06

1) 232.59 @ 5°41' T62° = 231.42

2) 232.70 @ 5°53' T62° = 231.44

175.57
−40.06
135.51
+231.43
366.94

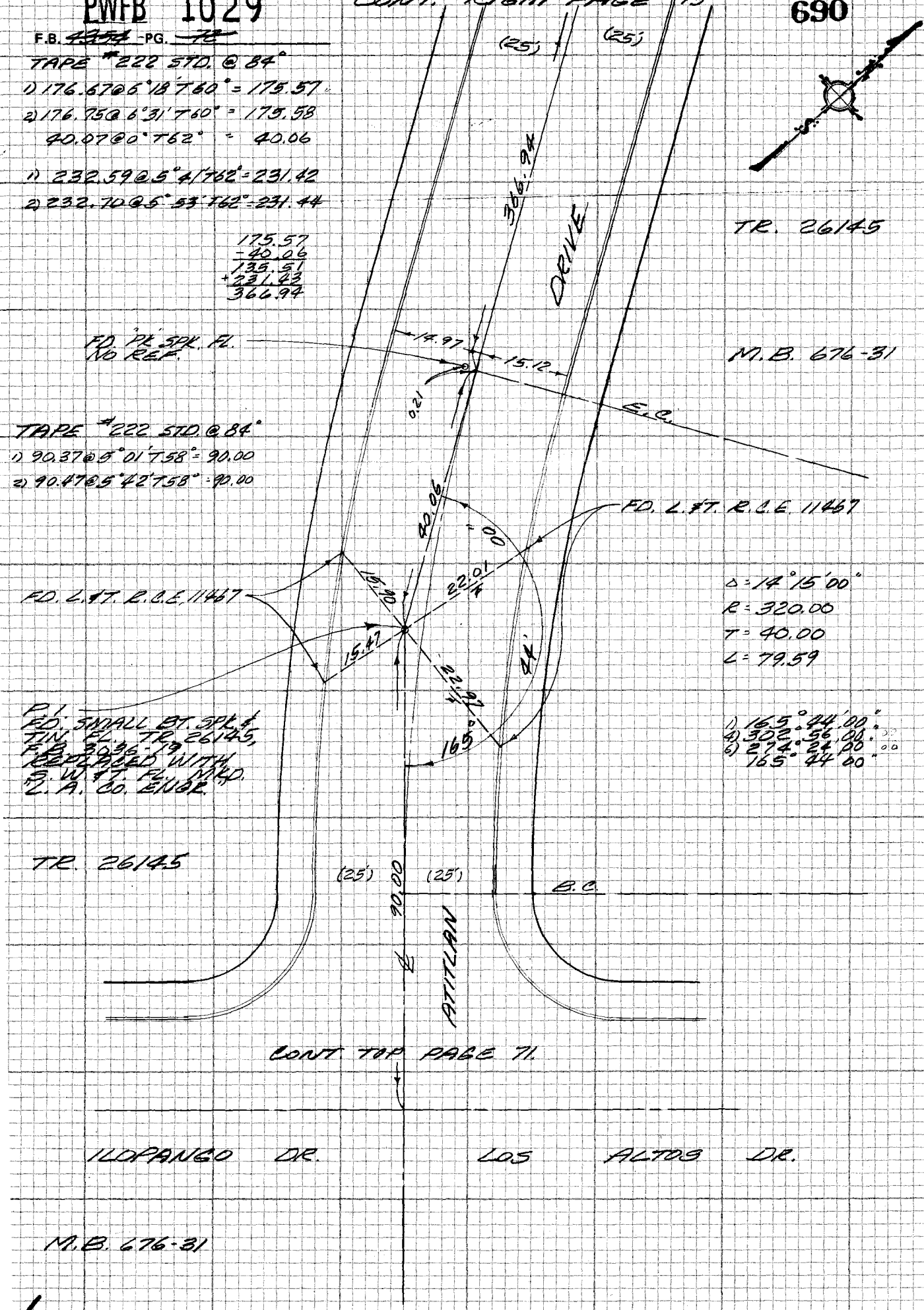

TAPE #222 STD. @ 84°

1) 90.37 @ 5°01' T58° = 90.00

2) 90.47 @ 5°42' T58° = 90.00

Δ = 14°15'00"
R = 320.00
T = 40.00
L = 79.59

1) 165°44'00"
4) 302°56'00"
6) 274°24'00"
165°44'00"

CONT TOP PAGE 71.

ILOPANGO DR. LOS ALTOS DR.

M.B. 676-31

CE 310
76F3095-4/73

PLEASE RETURN TO
LOS ANGELES COUNTY ENGINEER
403 LOS ANGELES COUNTY ENGINEERING BLDG.

Do not extend notes this side of this line

NOTE: ANY ADDITIONS OR CHANGES ON THIS SHEET MUST BE MADE OR CIRCLED IN RED INK WITH DATE AND NAME OF PERSON MAKING CHANGE

PWFB 1029

691 , 692

Notes Ck'd by	Survey of HACIENDA AREA & DIV. #4
Map No.	JN 0303.00 Tape #018 Std 68 °F
Office Work	Surveyed by M. SOTRO
Checked	Notes M.S. Date 12-13-76
Date	Indexed T.M. PALMERI AUG 8 1978

F.B. ~~4354~~ PG. ~~73~~

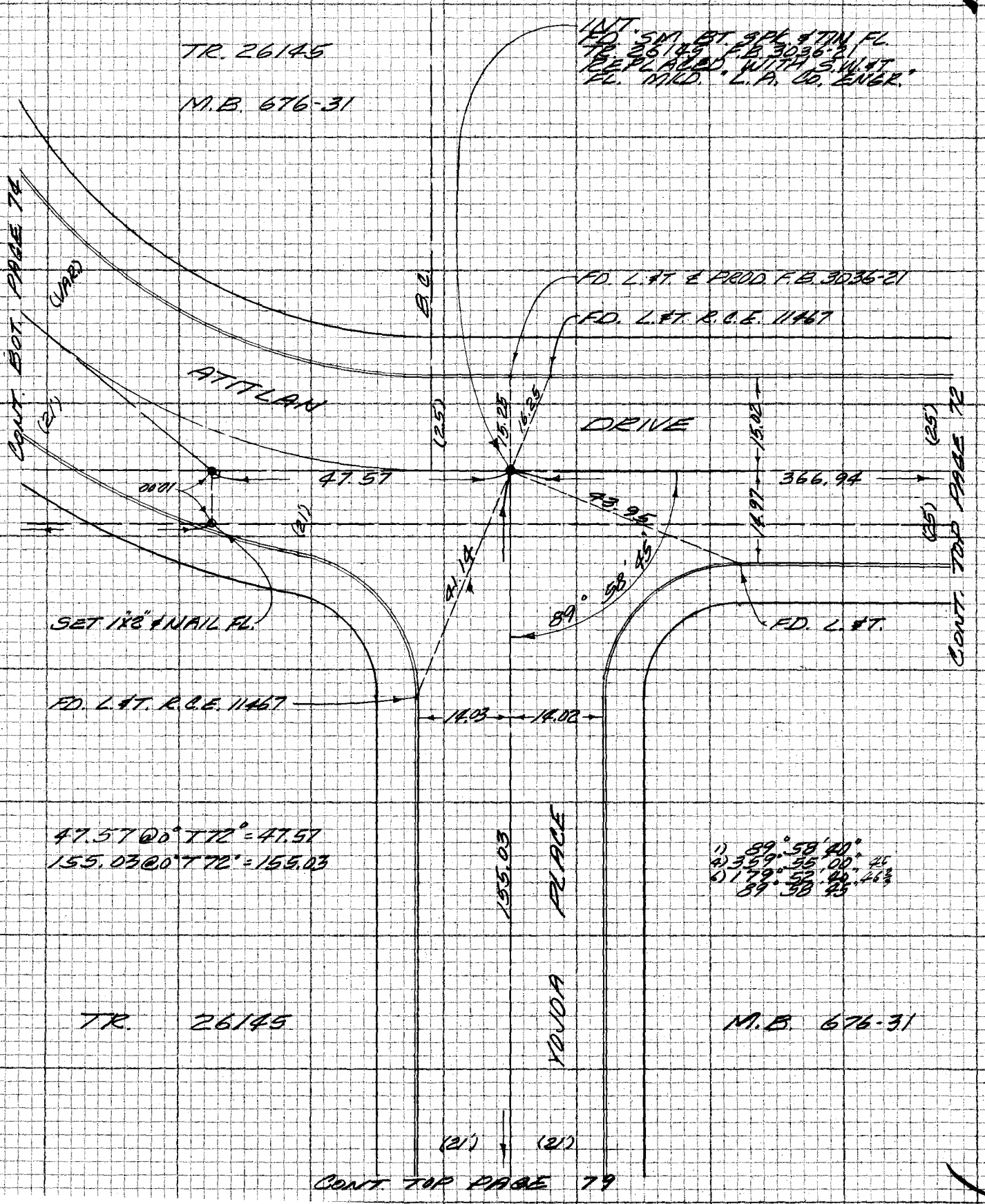

NOTE: ANY ADDITIONS OR CHANGES ON THIS SHEET MUST BE MADE OR CIRCLED IN RED INK WITH DATE AND NAME OF PERSON MAKING CHANGE

Do not extend notes this side of this line

WS 38 A-4

PLEASE RETURN TO
LOS ANGELES COUNTY ENGINEER
403 LOS ANGELES COUNTY ENGINEERING BLDG.

096-297A-2

CENTERLINE NOTES
CE 310
76F3095-4/73

PWFB 1029

F.B. ~~1254~~ PG. ~~74~~

693 , 694

CE 310
76F3095-473

PLEASE RETURN TO
LOS ANGELES COUNTY ENGINEER
403 LOS ANGELES COUNTY ENGINEERING BLDG.

US 38A-4

Do not extend notes this side of this line

NOTE: ANY ADDITIONS OR CHANGES ON THIS SHEET MUST BE MADE OR CIRCLED IN RED INK WITH DATE AND NAME OF PERSON MAKING CHANGE

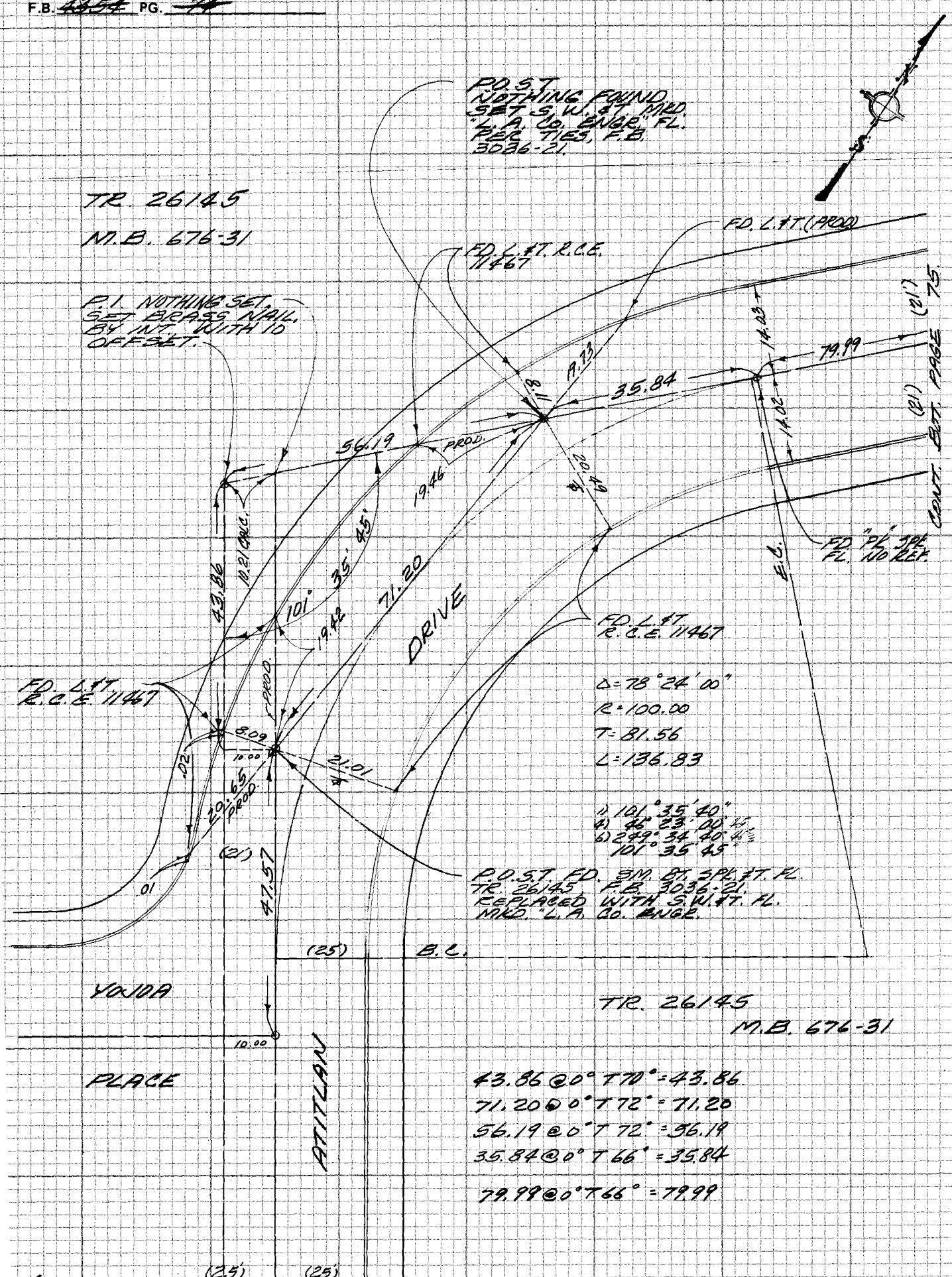

PWFB 1029

695

Notes Ck'd by	Survey of HACIENDA AREA & DIV. #4
Map No.	JN 0303.00 Tape #018 Std 68 °F
Office Work	Surveyed by M. SOTRO
Checked	Notes M.S. Date 12-14-76
Date	Indexed T.M. PALMERI AUG 8 1978

F.B. 4354 PG. 75

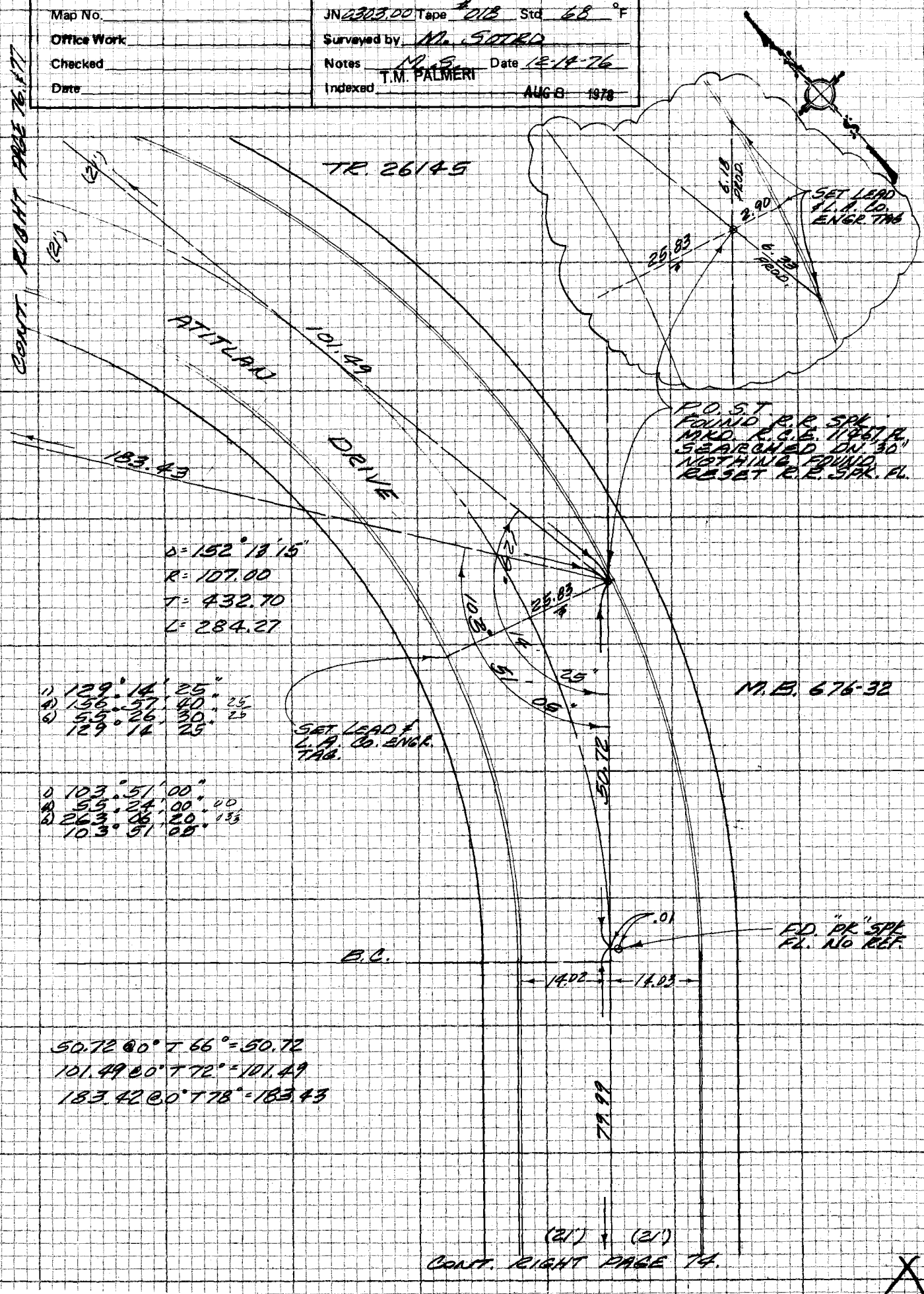

NOTE: ANY ADDITIONS OR CHANGES ON THIS SHEET MUST BE MADE OR CIRCLED IN RED INK WITH DATE AND NAME OF PERSON MAKING CHANGE

Do not extend notes this side of this line

PLEASE RETURN TO
LOS ANGELES COUNTY ENGINEER
403 LOS ANGELES COUNTY ENGINEERING BLDG.

CENTERLINE NOTES
CE 310
76F3095-4/73

PWFB 1029

696, 697, 698, 699

F.B. ~~1264~~ P.G. ~~76~~

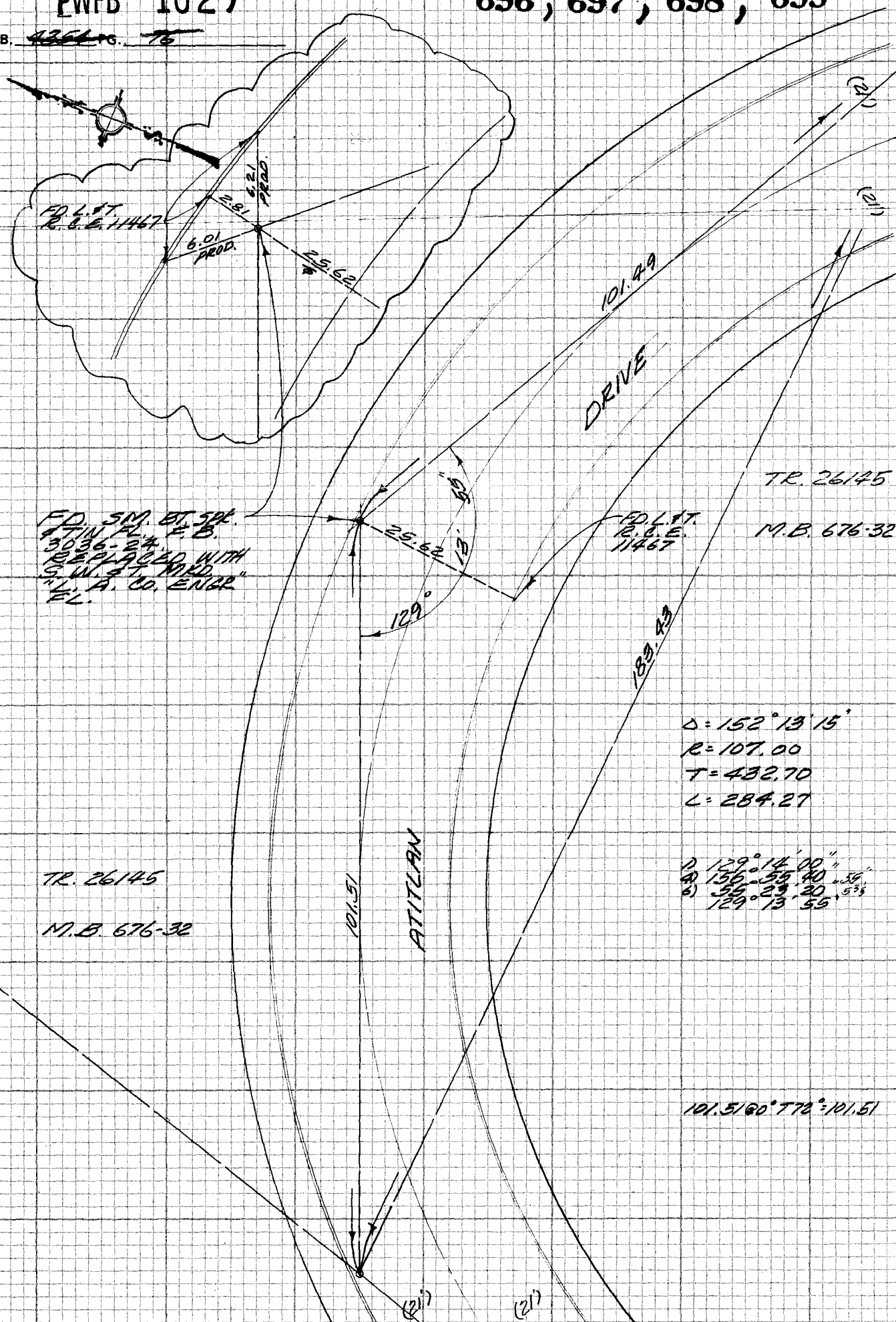

CONT. TOP PAGE 77.

CE 310
76F 3095-4/73

PLEASE RETURN TO
LOS ANGELES COUNTY ENGINEER
403 LOS ANGELES COUNTY ENGINEERING BLDG.

NOTE: ANY ADDITIONS OR CHANGES
ON THIS SHEET MUST BE MADE OR
CIRCLED IN RED INK WITH DATE AND
NAME OF PERSON MAKING CHANGE

Do not extend notes this side of this line

PWFB 1029

700, 701, 702, 703

Notes Ck'd by	Survey of HACIENDA AREA & DIV. #4 F.B. ~~4354~~ PG. ~~77~~
Map No.	JN 0303.00 Tape #018 Std 68 °F
Office Work	Surveyed by M. SOTRO
Checked	Notes M.S. Date 12-14-76
Date	Indexed T.M. PALMERI AUG 8 1978

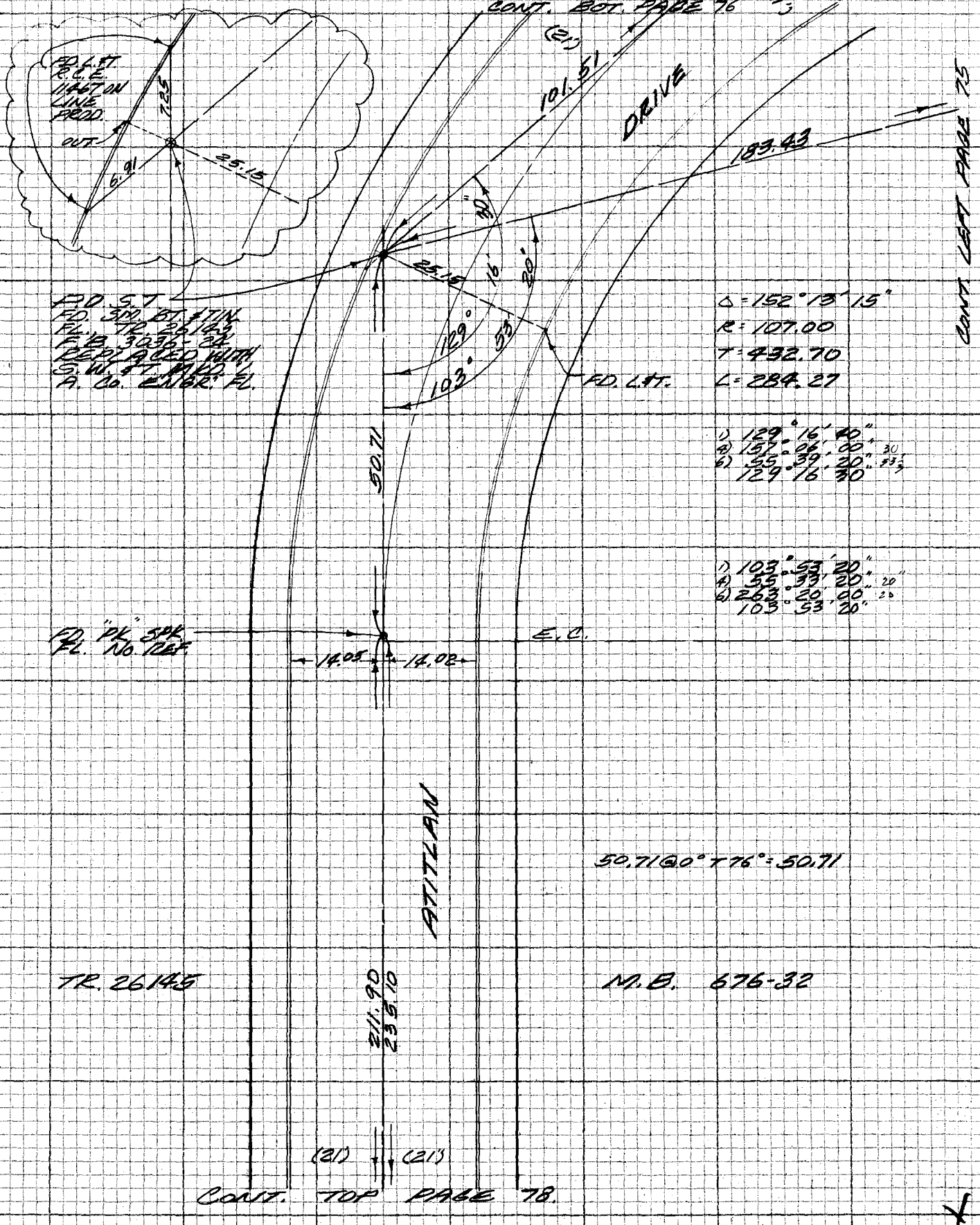

NOTE: ANY ADDITIONS OR CHANGES ON THIS SHEET MUST BE MADE OR CIRCLED IN RED INK WITH DATE AND NAME OF PERSON MAKING CHANGE

Do not extend notes this side of this line

PLEASE RETURN TO
LOS ANGELES COUNTY ENGINEER
403 LOS ANGELES COUNTY ENGINEERING BLDG.

CENTERLINE NOTES
CE 310
76F3095-4/73

PWFB 1029

704

F.B. ~~4354~~ PG. ~~78~~

CONT. BOT. PAGE 77.

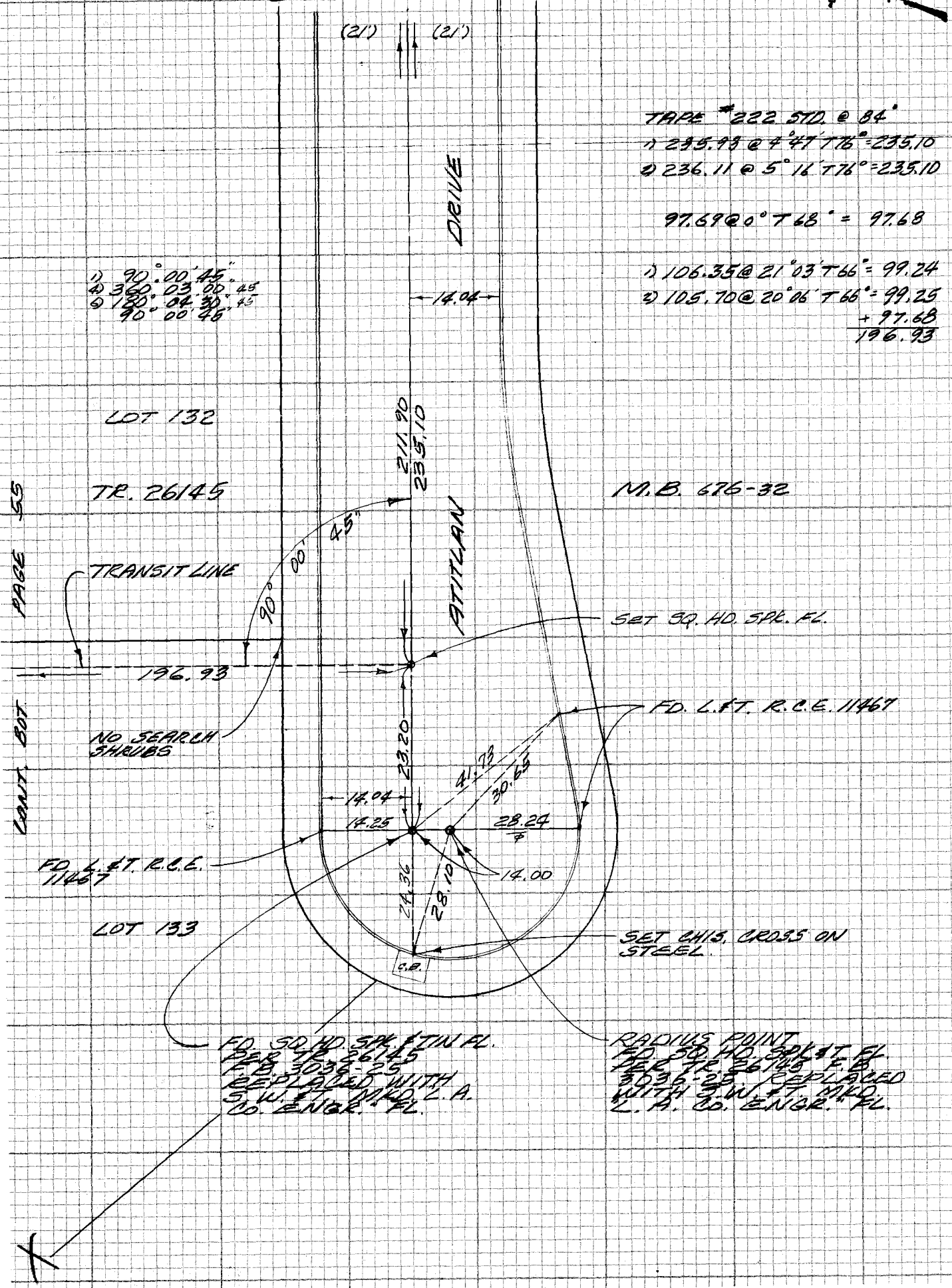

TAPE #222 STD. @ 84°

1) 235.93 @ 4°47' T76° = 235.10

2) 236.11 @ 5°16' T76° = 235.10

97.69 @ 0° T68° = 97.68

1) 106.35 @ 21°03' T66° = 99.24

2) 105.70 @ 20°06' T66° = 99.25

+ 97.68

196.93

CE 310
76F 3095-4/73

PLEASE RETURN TO
LOS ANGELES COUNTY ENGINEER
403 LOS ANGELES COUNTY ENGINEERING BLDG.

Do not extend notes this side of this line

NOTE: ANY ADDITIONS OR CHANGES ON THIS SHEET MUST BE MADE OR CIRCLED IN RED INK WITH DATE AND NAME OF PERSON MAKING CHANGE

PWFB 1029

705

Notes Ck'd by	Survey of HACIENDA AREA E DIV. #4
Map No.	JN 0303.00 Tape #018 Std 68 °F
Office Work	Surveyed by M. SOTRO
Checked	Notes M.S. Date 12-21-76
Date	Indexed T.M. PALMERI AUG 8 1978

F.B. 4354 PG. 79

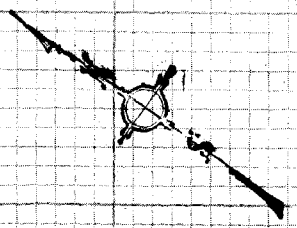

CONT. FROM PAGE 73

(21') (21')

15.03

14.03 14.10

B.C.

FD. "PK" SPK. FL. NO REF.

Δ = 70°06'00"
R = 125.00
T = 87.69
L = 152.93

1) 109°54'20"
2) 79°37'20"
3) 299°26'00"
109°54'20"

FD. L.F.T. R.E.E. 11467

FD. L.F.T. R.E.E. 11467 ON PROP. F.B. 3036-22

FD. L.F.T. R.E.E. 11467 ON PROP. F.B. 3036-22

P.L. SET DN. I. 1/2" ø BRASS NAIL (IN LAWN) BY INT.

SET LEAD & L.A. CO. ENGR. TAG.

P.O.S.T. FD. SQ. HD. SPK. FL. (NO TAG) TR. 26145 F.B. 3036-22 REPLACED WITH S.W.S.T. FL. HD. L.A. CO. ENGR.

FD. "PK" SPK. FL. NO REF.

39.49 @ 0°T72° = 39.49
48.18 @ 0°T70° = 48.18
48.20 @ 0°T70° = 48.20
39.44 @ 0°T70° = 39.44
78.91 @ 0°T68° = 78.91

TR. 26145

M.B. 676-31

P.O.S.T. FD. SQ. HD. SPK. FL. 0.06' N. & 0.06' E. FD. L.F.T. R.E.E. 11467

20.32

48.18

109°

21.74

21.52

20.00

48.20

1.99

39.44

13.98

4.00

PLACE

77.03

(21')

(21')

TR. 26145

M.B. 676-31

NOTE: ANY ADDITIONS OR CHANGES ON THIS SHEET MUST BE MADE OR CIRCLED IN RED INK WITH DATE AND NAME OF PERSON MAKING CHANGE

Do not extend notes this side of this line

PLEASE RETURN TO LOS ANGELES COUNTY ENGINEER 403 LOS ANGELES COUNTY ENGINEERING BLDG.

CENTERLINE NOTES CE 310 76F 3095-4/73

PWFB 1029

706

F.B. ~~4354~~ PG. ~~80~~

CONT. RIGHT PAGE 79.

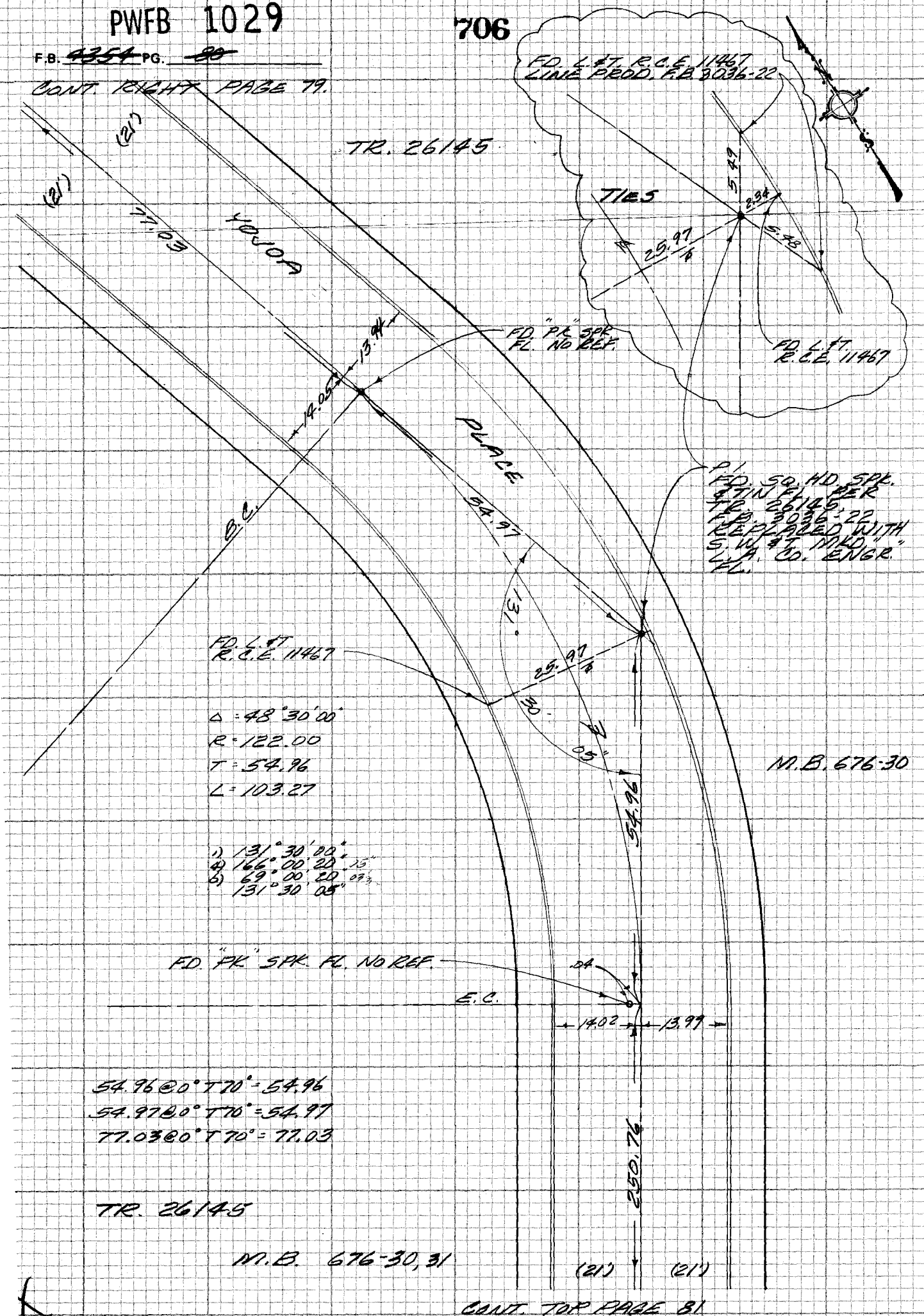

54.96 @ 0° T 70° = 54.96

54.97 @ 0° T 70° = 54.97

77.03 @ 0° T 70° = 77.03

TR. 26145

M.B. 676-30, 31

(21) (21)

CONT. TOP PAGE 81

CE 310
76F 3095-4/73

PLEASE RETURN TO
LOS ANGELES COUNTY ENGINEER
403 LOS ANGELES COUNTY ENGINEERING BLDG.

Do not extend notes this side of this line.

NOTE: ANY ADDITIONS OR CHANGES ON THIS SHEET MUST BE MADE OR CIRCLED IN RED INK WITH DATE AND NAME OF PERSON MAKING CHANGE

PWFB 1029

707

Notes Ck'd by	Survey of HACIENDA AREA & DIV. #4
Map No.	JN 0303.00 Tape #018 Std 68 °F
Office Work	Surveyed by M. SOTRO
Checked	Notes M.S. Date 12-21-76
Date	Indexed T.M. PALMERI AUG 8 1978

F.B. ~~4354~~ PG. ~~81~~

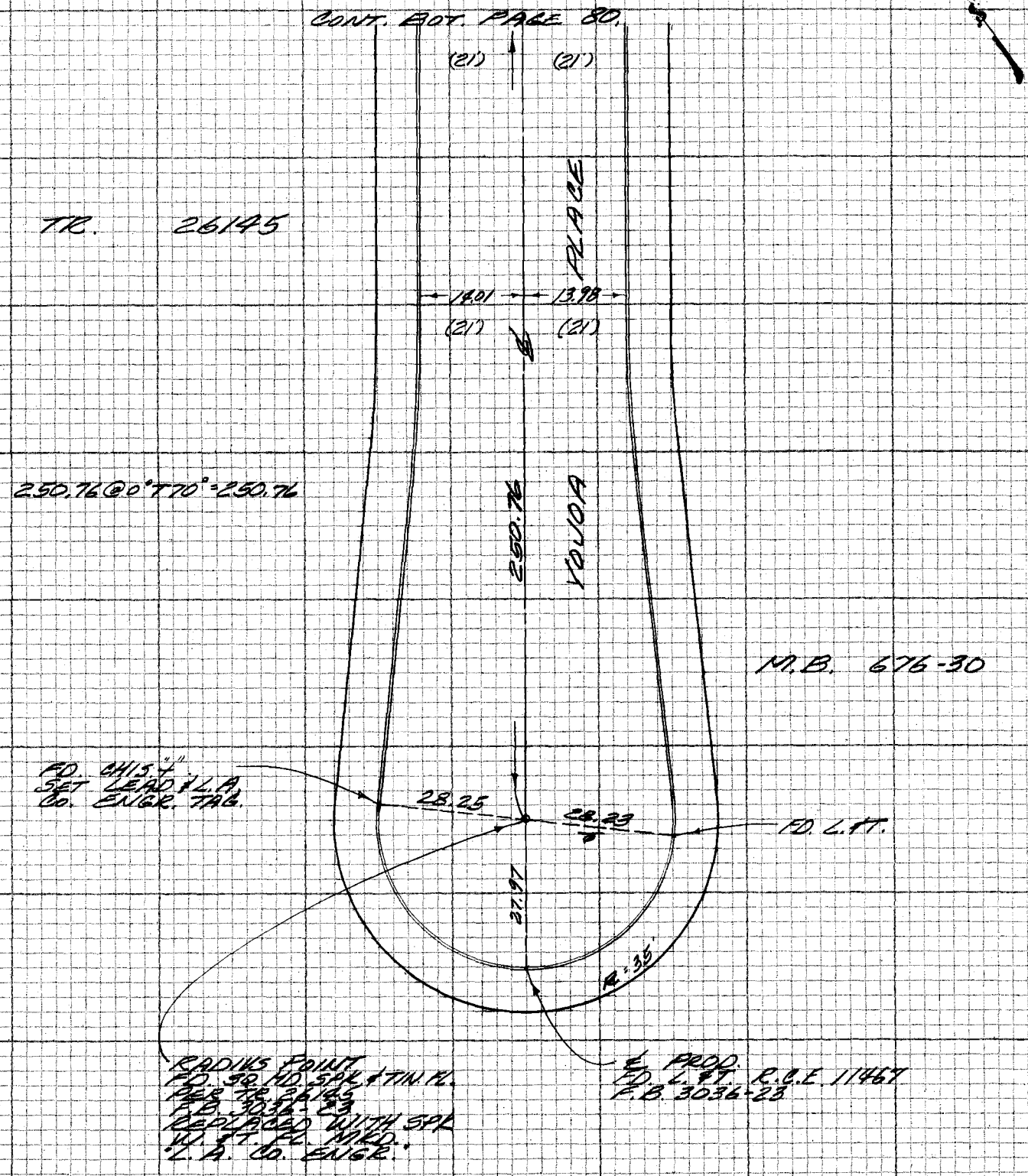

NOTE: ANY ADDITIONS OR CHANGES ON THIS SHEET MUST BE MADE OR CIRCLED IN RED INK WITH DATE AND NAME OF PERSON MAKING CHANGE

Do not extend notes this side of this line

PLEASE RETURN TO
LOS ANGELES COUNTY ENGINEER
403 LOS ANGELES COUNTY ENGINEERING BLDG.

CENTERLINE NOTES
CE 310
76F3095-4/73

PWFB 1029

F.B. ~~4354~~ PG. ~~82~~

708

CONT. LEFT PAGE 71.

134.90 @ 0°T62° = 134.89
39.62 @ 0°T62° = 39.62
39.61 @ 0°T56° = 39.61
217.64 @ 0°T60° = 217.63

TR. 26145

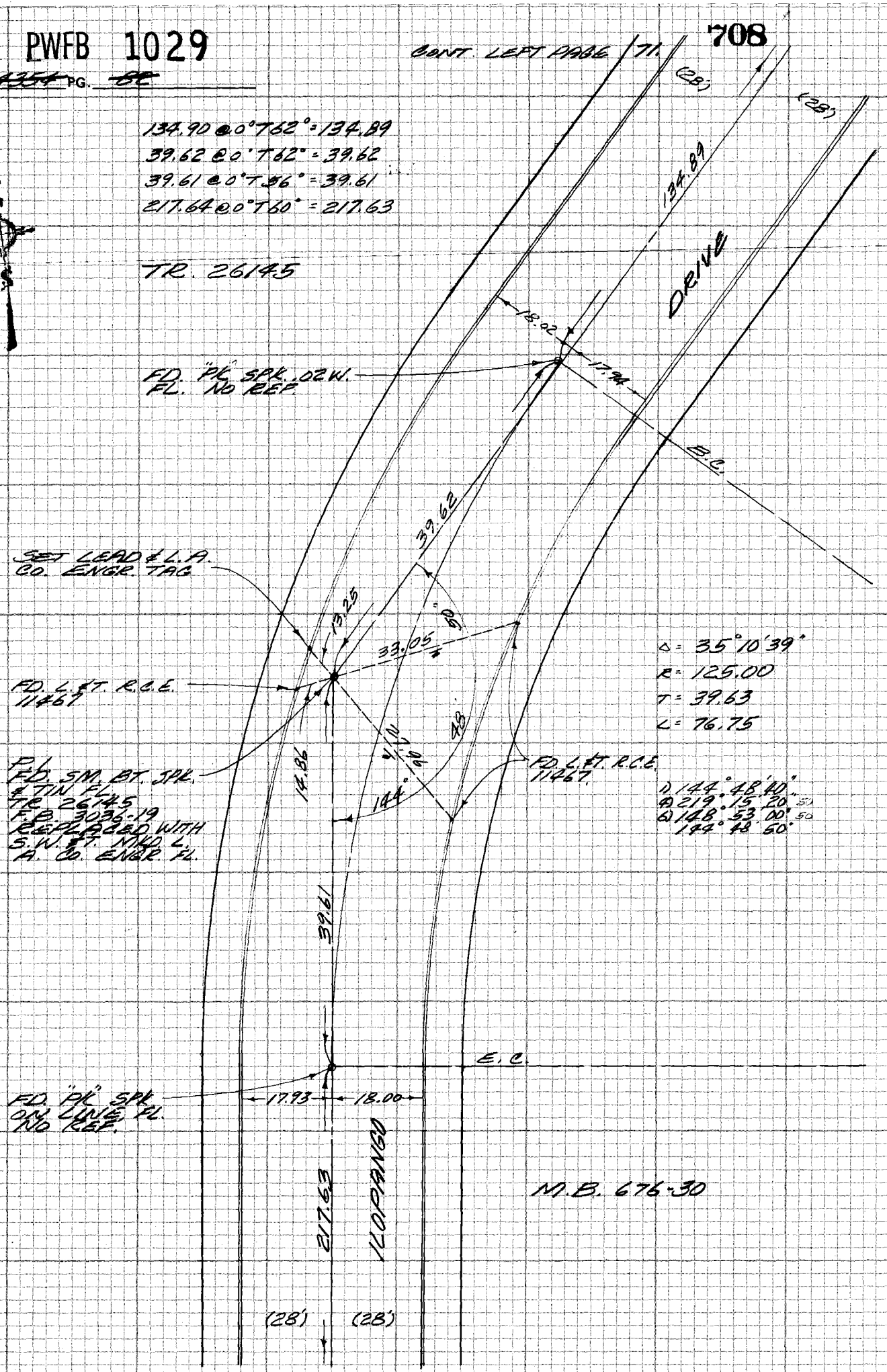

M.B. 676-30

CONT. TOP PAGE 83

CE 310
76F3095-4/73

PLEASE RETURN TO
LOS ANGELES COUNTY ENGINEER
403 LOS ANGELES COUNTY ENGINEERING BLDG.

Do not extend notes this side of this line

NOTE: ANY ADDITIONS OR CHANGES ON THIS SHEET MUST BE MADE OR CIRCLED IN RED INK WITH DATE AND NAME OF PERSON MAKING CHANGE

PWFB 1029

Notes Ck'd by	Survey of HACIENDA AREA & DIV. #4
Map No.	JN 0303.00 Tape #018 Std 68 °F
Office Work	Surveyed by M. SOTRO
Checked	Notes M.S. Date 12-31-76
Date	Indexed T.M. PALMERI AUG 8 1978

F.B. ~~4334~~ PG. ~~83~~

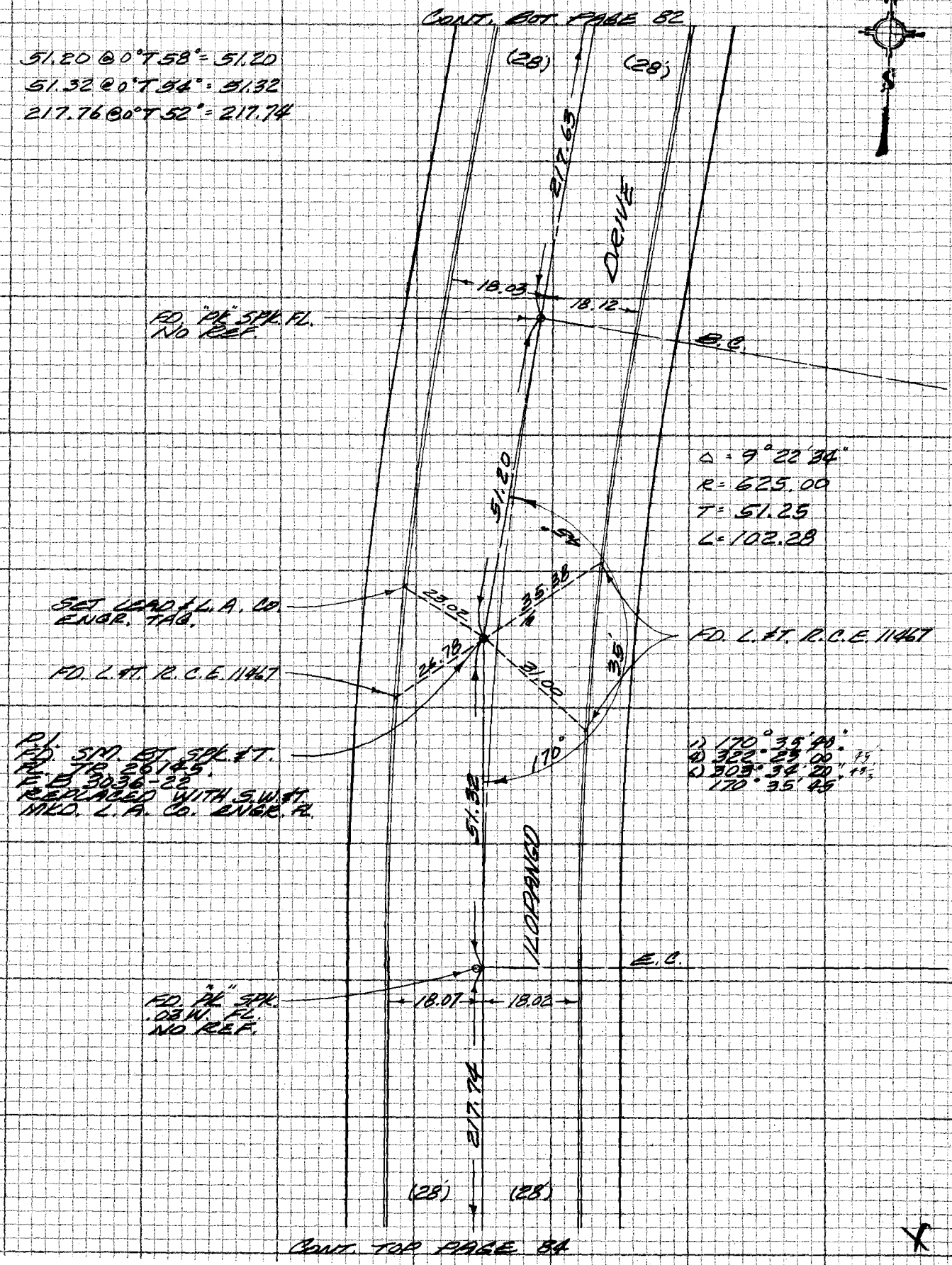

NOTE: ANY ADDITIONS OR CHANGES ON THIS SHEET MUST BE MADE OR CIRCLED IN RED INK WITH DATE AND NAME OF PERSON MAKING CHANGE

Do not extend notes this side of this line

PLEASE RETURN TO
LOS ANGELES COUNTY ENGINEER
403 LOS ANGELES COUNTY ENGINEERING BLDG.

CENTERLINE NOTES
CE 310
76F3095-4/73

PWFB 1029

CONT. BOT. PAGE 83.

710

F.B. ~~4354~~ PG. ~~84~~

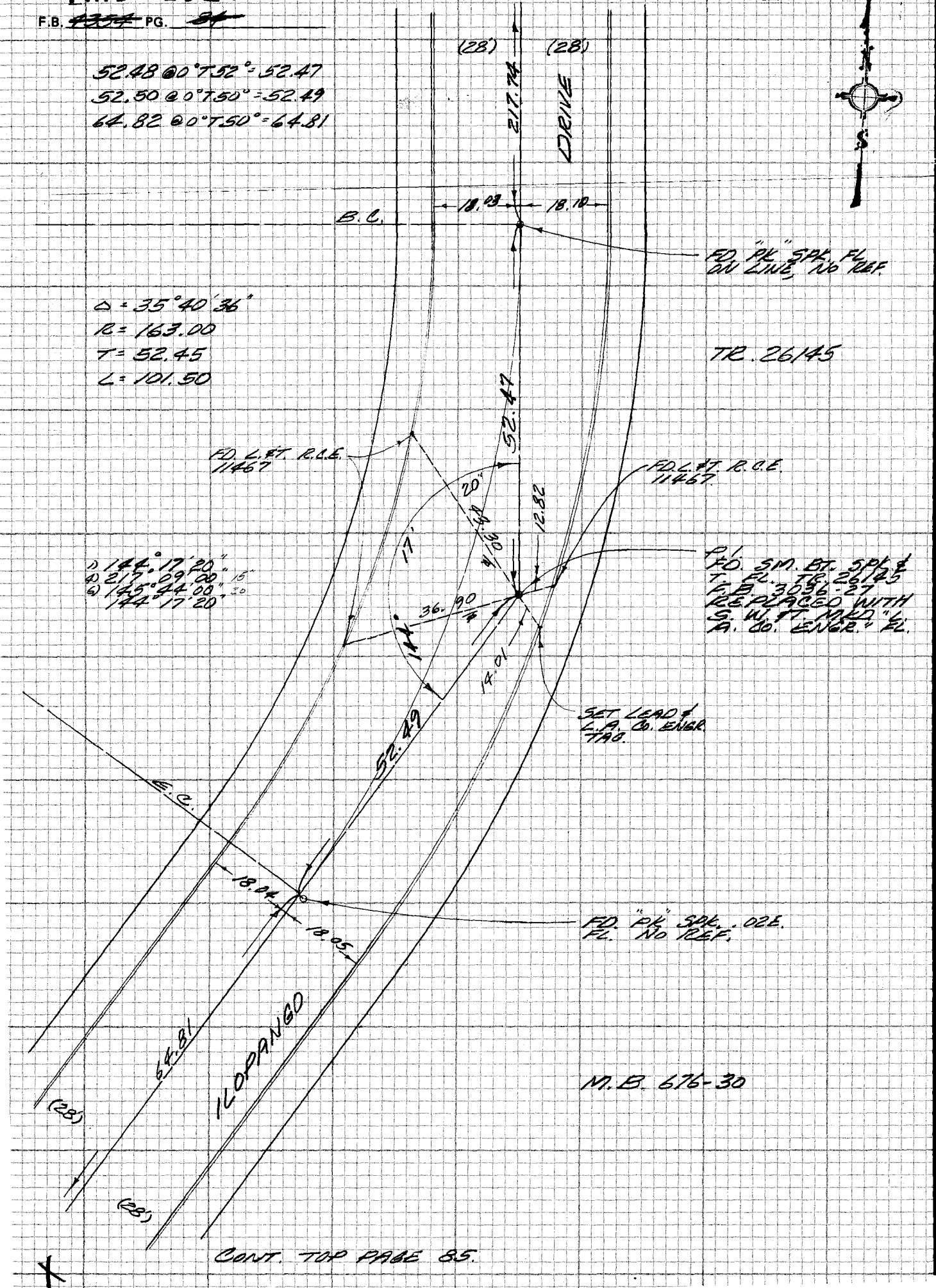

CONT. TOP PAGE 85.

CE 310
76F3095-4/73

PLEASE RETURN TO
LOS ANGELES COUNTY ENGINEER
403 LOS ANGELES COUNTY ENGINEERING BLDG.

Do not extend notes this side of this line

NOTE: ANY ADDITIONS OR CHANGES ON THIS SHEET MUST BE MADE OR CIRCLED IN RED INK WITH DATE AND NAME OF PERSON MAKING CHANGE

PWFB 1029

711

Notes Ck'd by	Survey of HACIENDA AREA & DIV. #4
Map No.	JN 0303.00 Tape #018 Std 68 °F
Office Work	Surveyed by M. SOTRO
Checked	Notes M.S. Date 1-5-77
Date	Indexed T.M. PALMERI AUG 8 1978

F.B. ~~4354~~ PG. ~~85~~

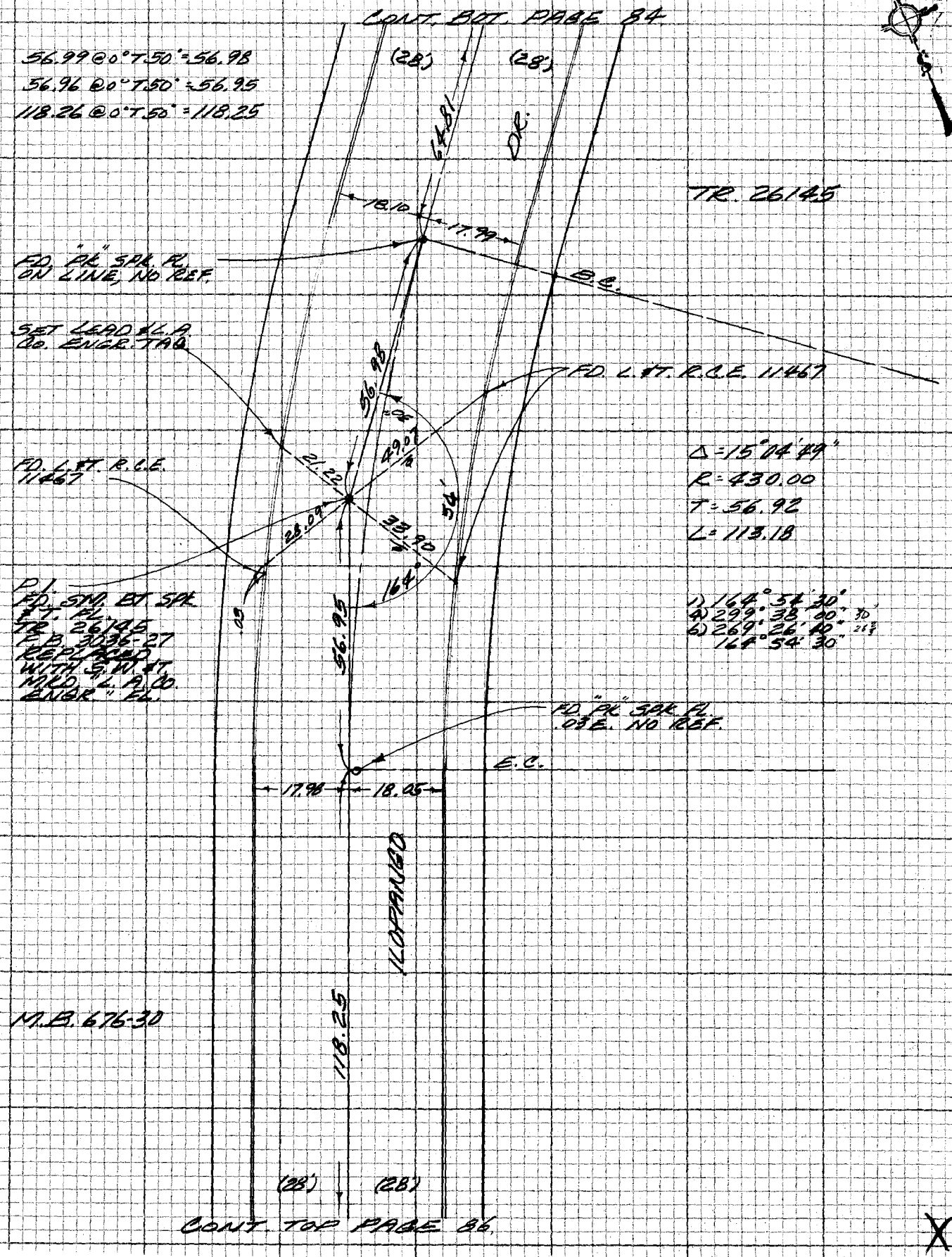

NOTE: ANY ADDITIONS OR CHANGES ON THIS SHEET MUST BE MADE OR CIRCLED IN RED INK WITH DATE AND NAME OF PERSON MAKING CHANGE

Do not extend notes this side of this line

PLEASE RETURN TO
LOS ANGELES COUNTY ENGINEER
403 LOS ANGELES COUNTY ENGINEERING BLDG.

CENTERLINE NOTES
CE 310
76F3095-4/73

PWFB 1029

F.B. ~~4254~~ PG. ~~26~~

CONT. BOT. PAGE 85

712, 713, 714, 715

CE 310
76F 3095-1/73

PLEASE RETURN TO
LOS ANGELES COUNTY ENGINEER
403 LOS ANGELES COUNTY ENGINEERING BLDG.

MP 39A-4

FD. L.&T. R.C.E. 11467

TR. 26145 LOT 177

ASPHALT 147.87

DRIVE

NO SEARCH

1) 90°01'40"
2) 360°01'00"
3) 180°11'00"
90°01'45"

FD. SM. BT. SPK. & T. FL. TR. 26146 F.B. 3036-28 REPLACED WITH S.W. & T. MKD. "L.A. Co. ENGR. FL."

TR. COR. FD. 2" I.P. CEM. PLUG & R.C.E. TAG 11467 TR. 26146 TR. 26145

TR. 26146

1) 89°59'00"
2) 359°56'40"
3) 179°55'00"
89°59'10"

204.87 @ 0°T48" = 204.84

(82)

204.84

DEL PRADO

(82)

27.81

(82)

FD. L.&T. R.C.E. 11467

18.02 18.05

89°59'10"

47.44

27 51/100

SMITH AVENUE

125.90

22.00

(28')

25.47

25.81

18.22

18.25

.03

28.01

FD. L.&T. R.C.E. 11467

M.B. 676-30

TR. COR. FD. 2" I.P. CEM. PLUG & R.C.E. TAG 11467 OU. 4 TR. 26146 TR. 26145

SET NAIL FL.

TAPE #222 STD. @ 84°
1) 96.91 @ 5°45' T 64° = 96.41
2) 97.02 @ 6°16' T 64° = 96.43

1) 51.76 @ 6°06' T 64° = 51.46
2) 51.85 @ 7°01' T 64° = 51.45
+ 96.46
147.87

M.B. 667-36

147.92 @ 0°T 50"
147.90
-22.00
125.90

100.44

(82)

DRIVE

(82)

FD. L.&T. R.C.E. 11467

INT. FD. SR. MD. SPK. & T. FL. TR. 26146 F.B. 3036-104 REPLACED WITH & T. FL. MKD. & L. A. CO. ENGR.

SET LEAD & L.A. CO. ENGR. TAG ON PROD.

NOTE: ANY ADDITIONS OR CHANGES ON THIS SHEET MUST BE MADE OR CIRCLED IN RED INK WITH DATE AND NAME OF PERSON MAKING CHANGE

Do not extend notes this side of this line

029 - 27A

Δ - 2

PWFB 1029

716

Notes Ck'd by	Survey of HACIENDA AREA & DIV. #4
Map No.	JN 0303.00 Tape #018 Std 68 °F
Office Work	Surveyed by M. SOTRO
Checked	Notes M.S. T.M. PALMERI Date 1-6-77
Date	Indexed AUG 8 1978

F.B. ~~4354~~ PG. ~~87~~

CONT. RIGHT PAGE 86

TR. 26146

M.B. 667-36

100.45 @ 0° T 48° = 100.44

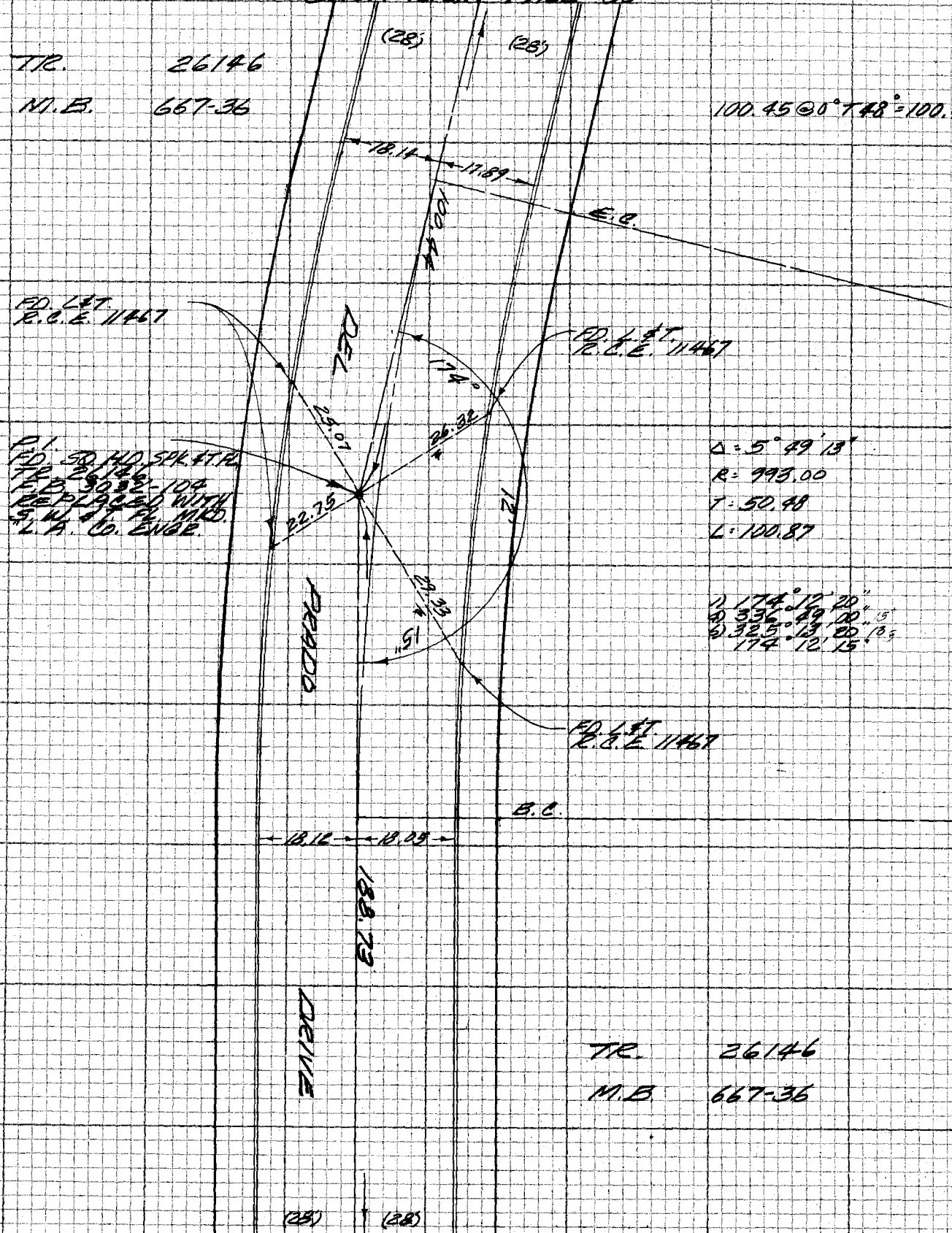

Δ = 5° 49' 13"
R = 993.00
T = 50.48
L = 100.87

1) 174° 12' 20"
4) 336° 49' 00" 15
5) 325° 13' 20" 13
174° 12' 15"

TR. 26146

M.B. 667-36

CONT. LEFT PAGE 132

NOTE: ANY ADDITIONS OR CHANGES ON THIS SHEET MUST BE MADE OR CIRCLED IN RED INK WITH DATE AND NAME OF PERSON MAKING CHANGE

Do not extend notes this side of this line

PLEASE RETURN TO
LOS ANGELES COUNTY ENGINEER
403 LOS ANGELES COUNTY ENGINEERING BLDG.

CENTERLINE NOTES
CE 310
76F3095-4/73

PWFB 1029

717

F.B. ~~4354~~ PG. ~~89~~

CONT. BOT. PAGE 89

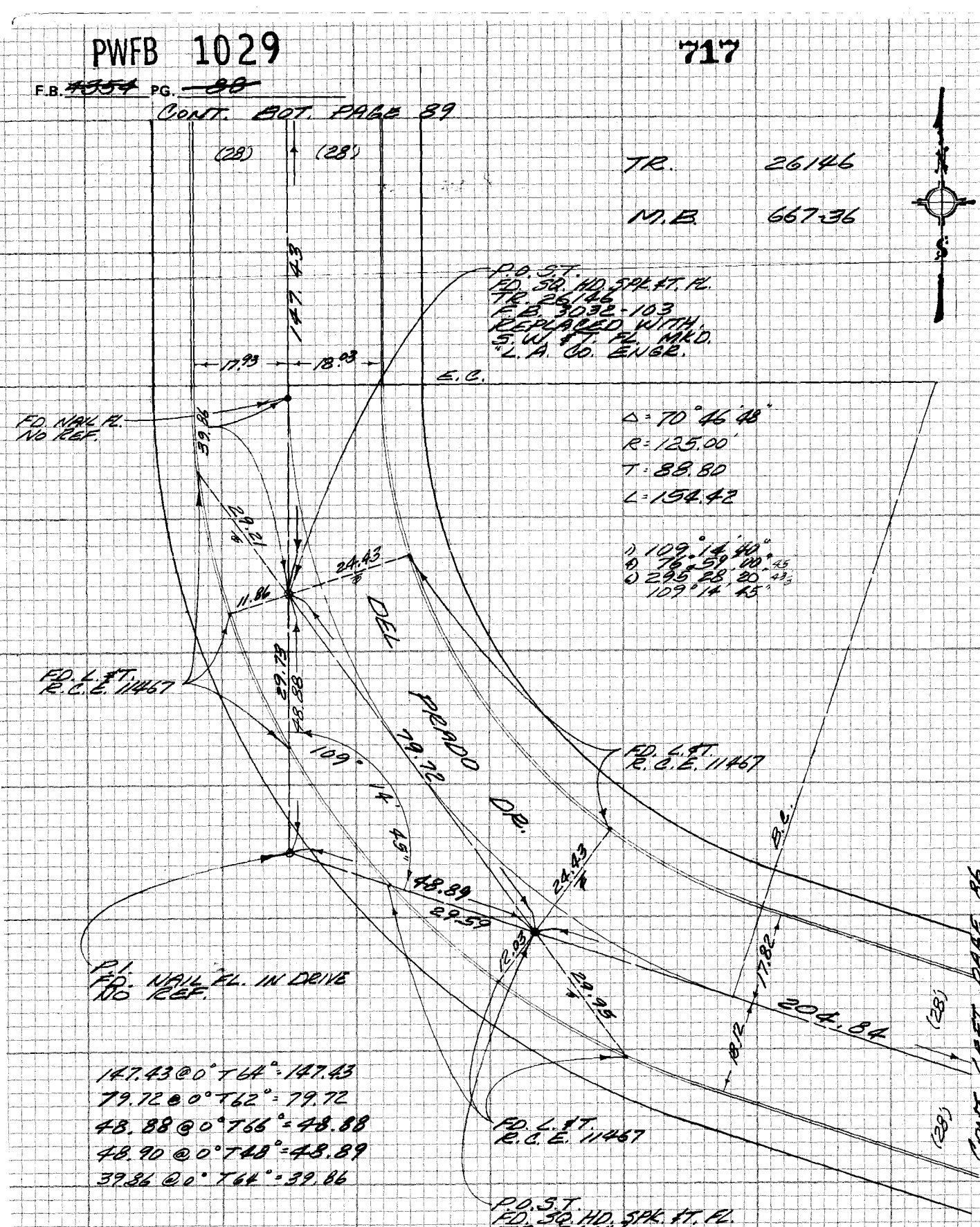

CE 310
76F 3095-4/73

PLEASE RETURN TO
LOS ANGELES COUNTY ENGINEER
403 LOS ANGELES COUNTY ENGINEERING BLDG.

Do not extend notes this side of this line

NOTE: ANY ADDITIONS OR CHANGES ON THIS SHEET MUST BE MADE OR CIRCLED IN RED INK WITH DATE AND NAME OF PERSON MAKING CHANGE

PWFB 1029

718

Notes Ck'd by	Survey of HACIENDA AREA & DIV #4
Map No.	JN 0303.00 Tape #018 Std 68 °F
Office Work	Surveyed by M. SOTRO
Checked	Notes M.S. Date 1-10-77
Date	Indexed T.M. PALMERI AUG 8 1978

F.B. ~~4354~~ PG ~~89~~

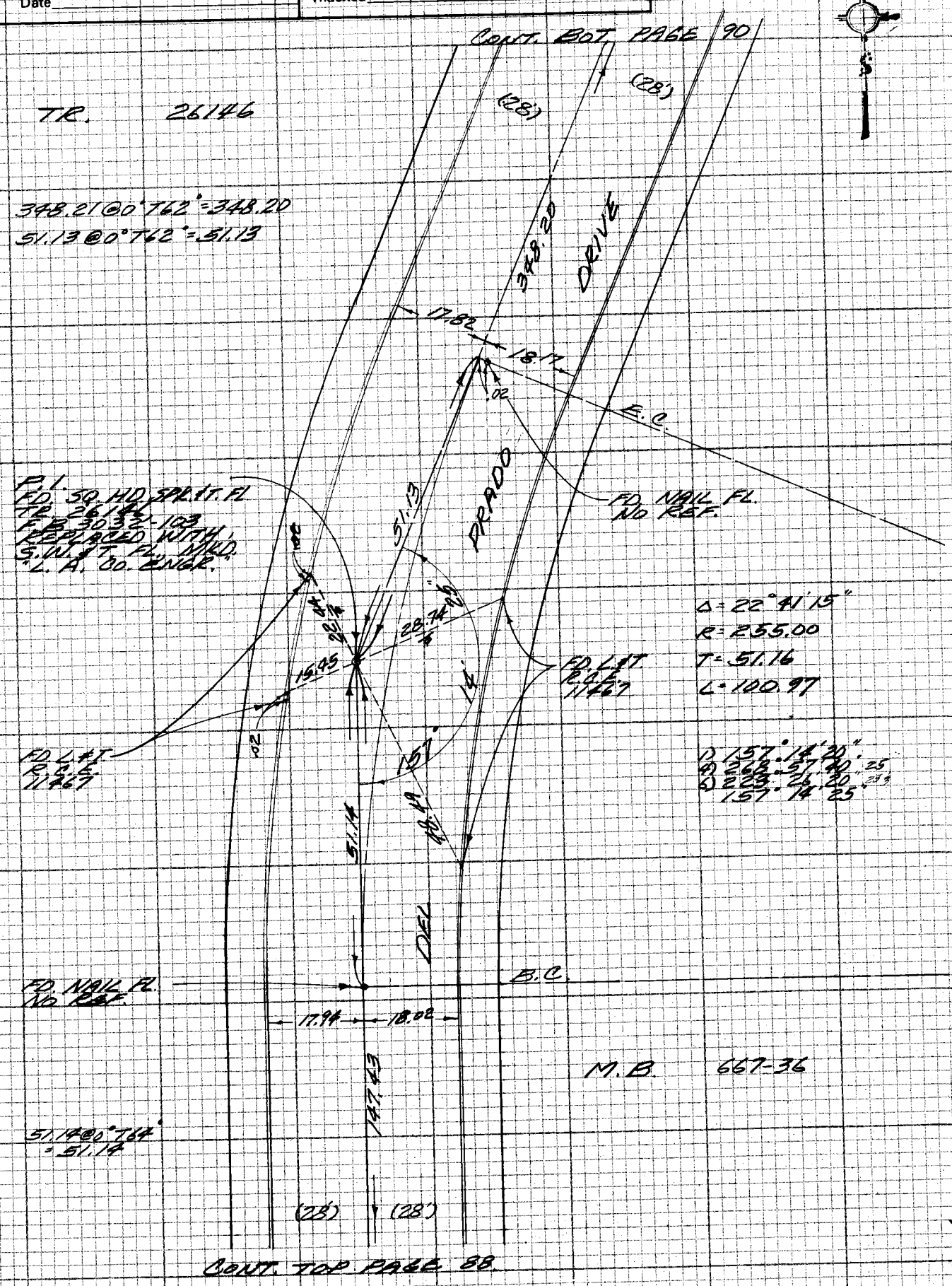

NOTE: ANY ADDITIONS OR CHANGES ON THIS SHEET MUST BE MADE OR CIRCLED IN RED INK WITH DATE AND NAME OF PERSON MAKING CHANGE

Do not extend notes this side of this line

PLEASE RETURN TO
LOS ANGELES COUNTY ENGINEER
403 LOS ANGELES COUNTY ENGINEERING BLDG.

CENTERLINE NOTES
CE 310
76F3005-4/73

PWFB 1029

F.B. ~~4354~~ PG. ~~70~~

719

CE 310
76F 3095-4/73

PLEASE RETURN TO
LOS ANGELES COUNTY ENGINEER
403 LOS ANGELES COUNTY ENGINEERING BLDG.

Do not extend notes this side of this line

NOTE: ANY ADDITIONS OR CHANGES ON THIS SHEET MUST BE MADE OR CIRCLED IN RED INK WITH DATE AND NAME OF PERSON MAKING CHANGE

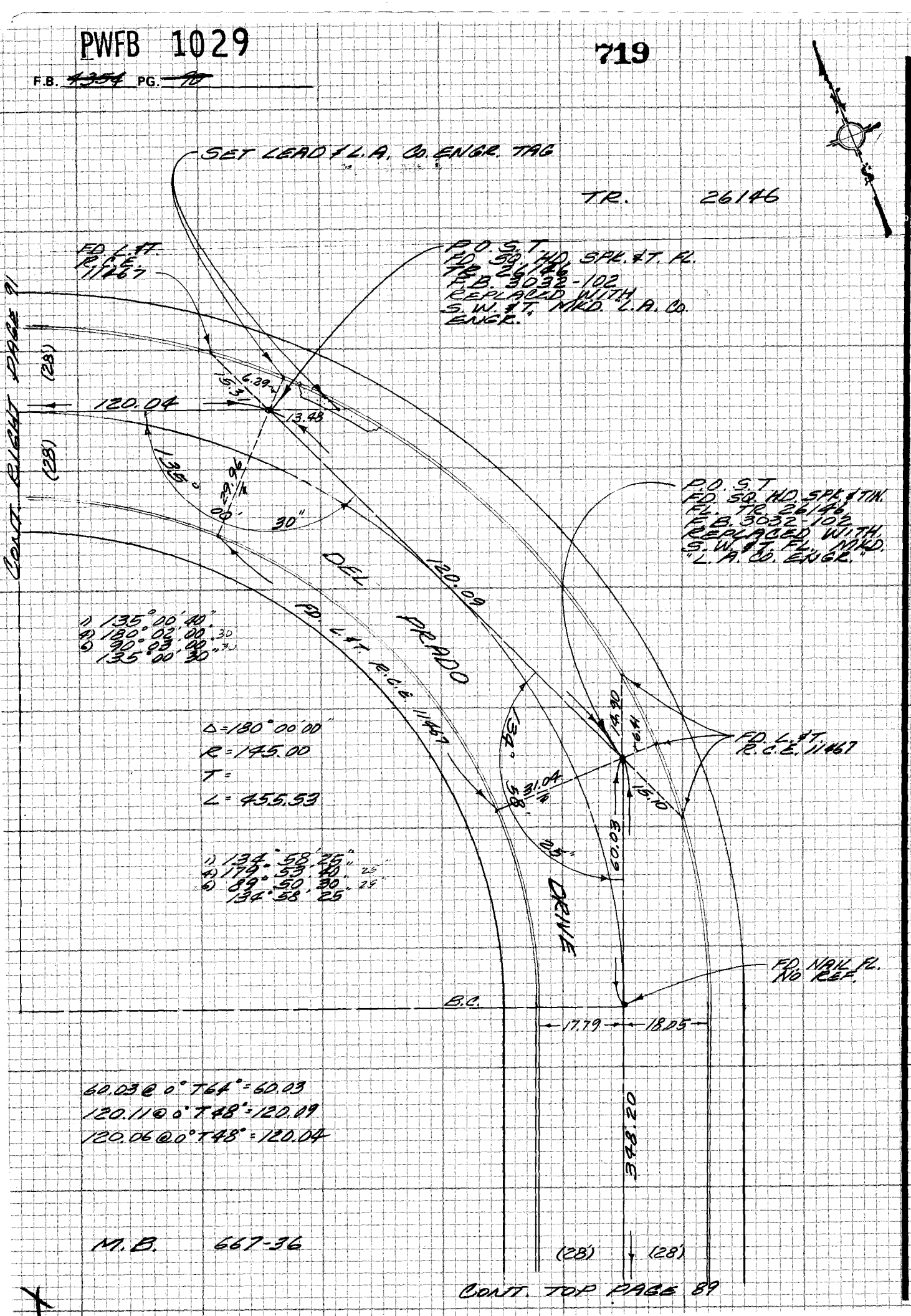

CONT. TOP PAGE 89

PWFB 1029

720

Notes Ck'd by	Survey of HARBOR AREA ENV. #4 F.B. 4254 PG. 41
Map No.	JN 0303.00 Tape #018 Std 68 °F
Office Work	Surveyed by M. SOTO
Checked	Notes M.S. Date 1-11-77
Date	Indexed T.M. PALMER AUG 8 1978

FD. SQ. HD. SPK. & T. FL. TR. 26146 F.B. 3032-102 REPLACED WITH S.W.T. MKD. "L.A. CO. ENGR."

TR. 26146

FD. L.&T. L.C.E. 11467

FD. SQ. HD. SPK. & T. FL. TR. 26146 F.B. 3032-102 REPLACED WITH S.W.T. MKD. "L.A. CO. ENGR."

120.04

14.72

30.14

135° 00' DRIVE

(28') CONT. LEFT PAGE 90

FD. L.&T. L.C.E. 11467

120.09

PRADO

1) 135° 00' 00"
2) 180° 00' 00"
3) 89° 59' 40" 00 56
135° 00' 00"

FD. L.&T. L.C.E. 11467

14.52

6.01

14° 00'

30.29

25'

59'

134°

60.01

Δ = 180° 00' 00"
R = 145.00
T =
L = 455.53

FD. L.&T. L.C.E. 11467

1) 134° 59' 30"
2) 179° 59' 30" 32
3) 89° 59' 30" 25
134° 59' 25"

DEL

FD. SQ. HD. SPK. & T. FL. NO REF.

E.C.

+18.03 +18.08

188.12

M.B. 667-36

120.10 @ 0° T 50" = 120.09
60.02 @ 0° T 54" = 60.01

TAPE #222 STD. @ 84°
1) 128.99 @ 6° 36' T 56" = 128.12
2) 128.91 @ 6° 18' T 56" = 128.11
+ 60.01
188.12

(28') (28')

CONT. TOP PAGE 92

X

NOTE: ANY ADDITIONS OR CHANGES ON THIS SHEET MUST BE MADE OR CIRCLED IN RED INK WITH DATE AND NAME OF PERSON MAKING CHANGE

Do not extend notes this side of this line

PLEASE RETURN TO
LOS ANGELES COUNTY ENGINEER
LOS ANGELES COUNTY ENGINEERING BLDG.
108

CENTERLINES
CE 310
76F3095-4/73

PWFB 1029

F.B. ~~4254~~ PG. ~~92~~

721

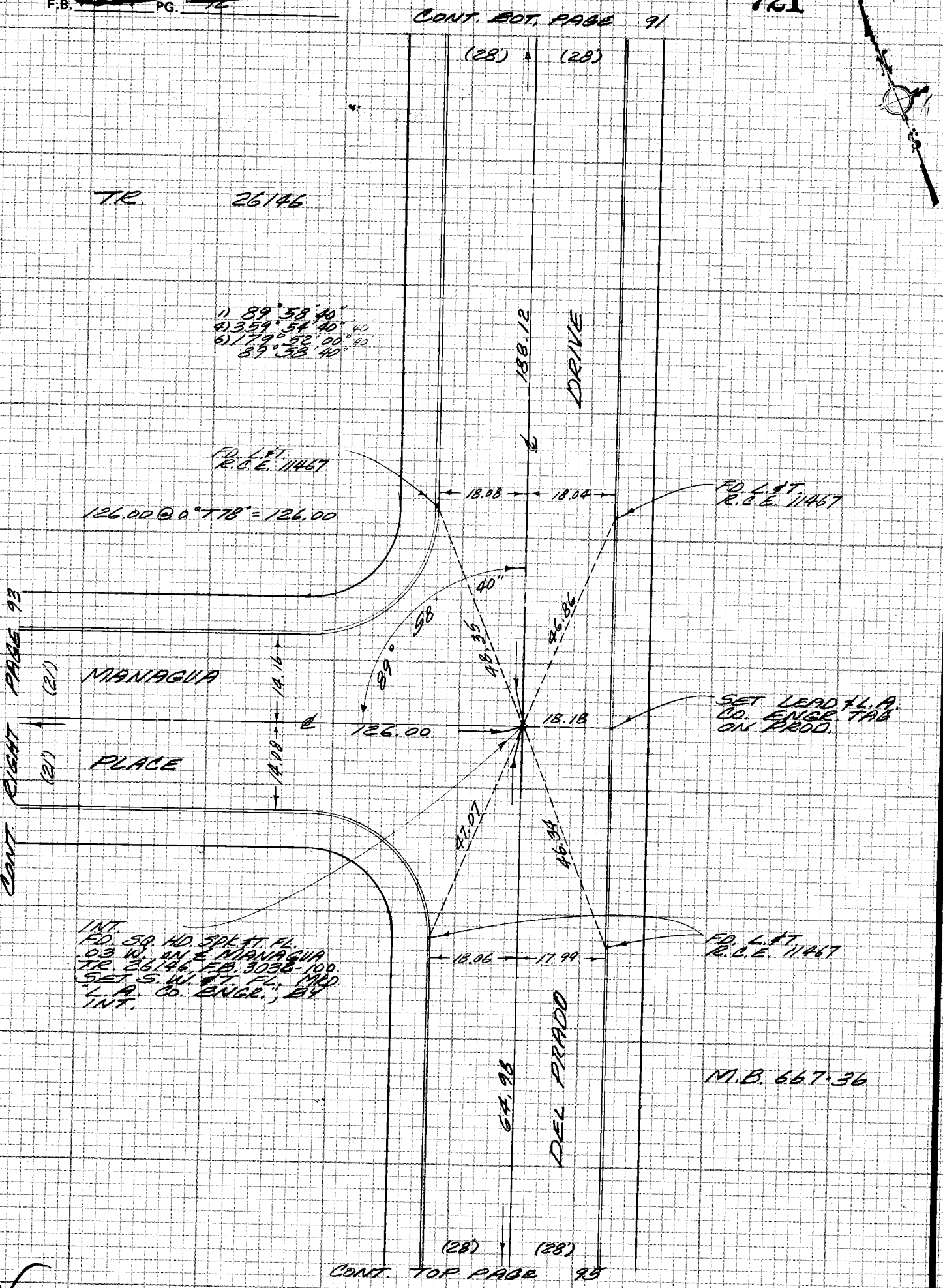

CE 310
76F3095-4/73

WS 38A-4

PLEASE RETURN TO
LOS ANGELES COUNTY ENGINEER
403 LOS ANGELES COUNTY ENGINEERING BLDG.

Do not extend notes this side of this line

NOTE: ANY ADDITIONS OR CHANGES ON THIS SHEET MUST BE MADE OR CIRCLED IN RED INK WITH DATE AND NAME OF PERSON MAKING CHANGE

097-277A-2

PWFB 1029

722

Notes Ck'd by	Survey of HACIENDA AREA & DIV. #4
Map No.	JN 0303.00 Tape #018 Std 68 °F
Office Work	Surveyed by M. SOTRO
Checked	Notes M.S. Date 1-17-77
Date	Indexed T.M. PALMERI AUG 8 1978

F.B. ~~4354~~ PG. ~~93~~

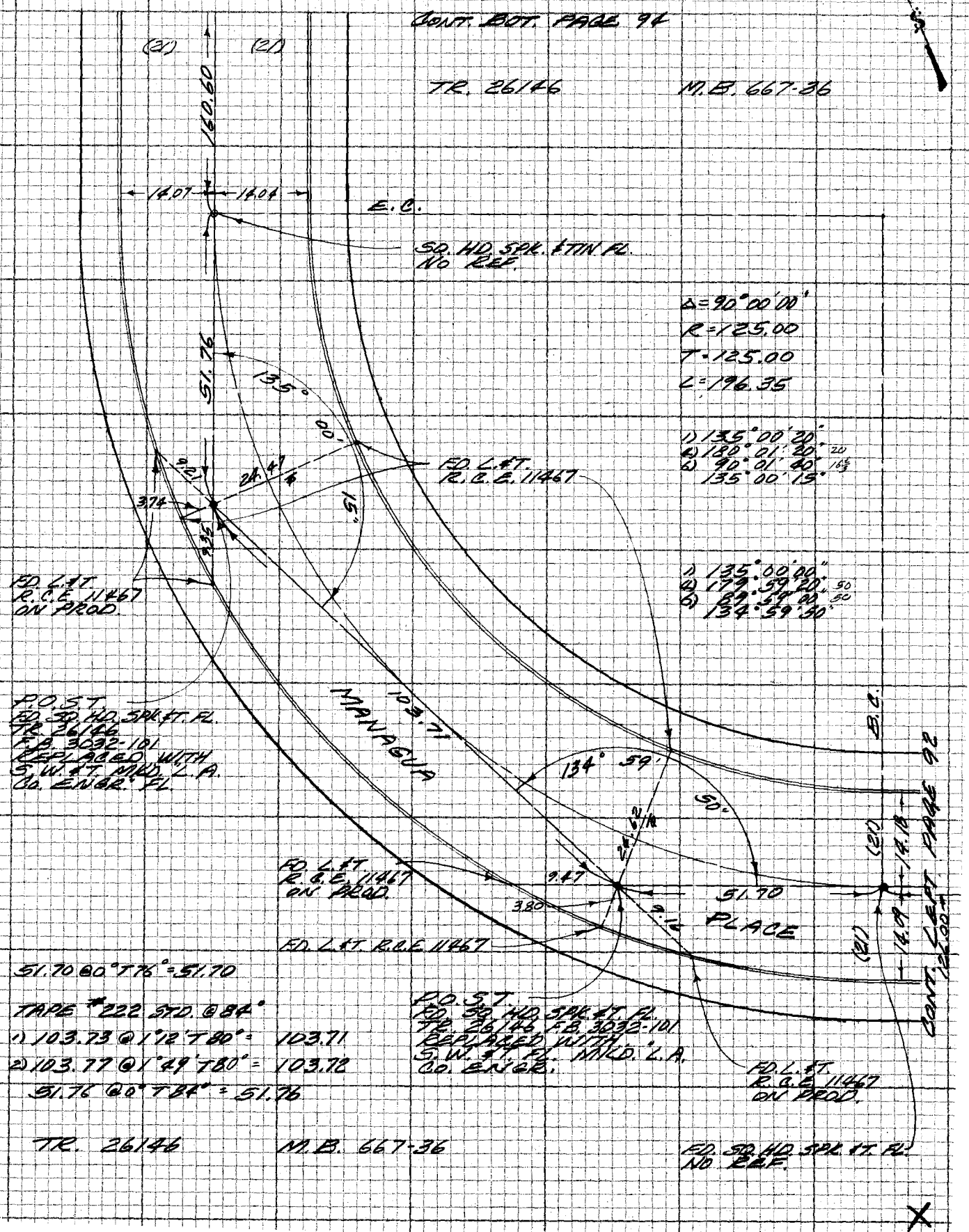

NOTE: ANY ADDITIONS OR CHANGES ON THIS SHEET MUST BE MADE OR CIRCLED IN RED INK WITH DATE AND NAME OF PERSON MAKING CHANGE

Do not extend notes this side of this line

PLEASE RETURN TO
LOS ANGELES COUNTY ENGINEER
403 LOS ANGELES COUNTY ENGINEERING BLDG.

CENTERLINE NOTES
CE 310
76F3095-4/73

PWFB 1029

F.B. ~~4254~~ PG. ~~94~~

723, 724

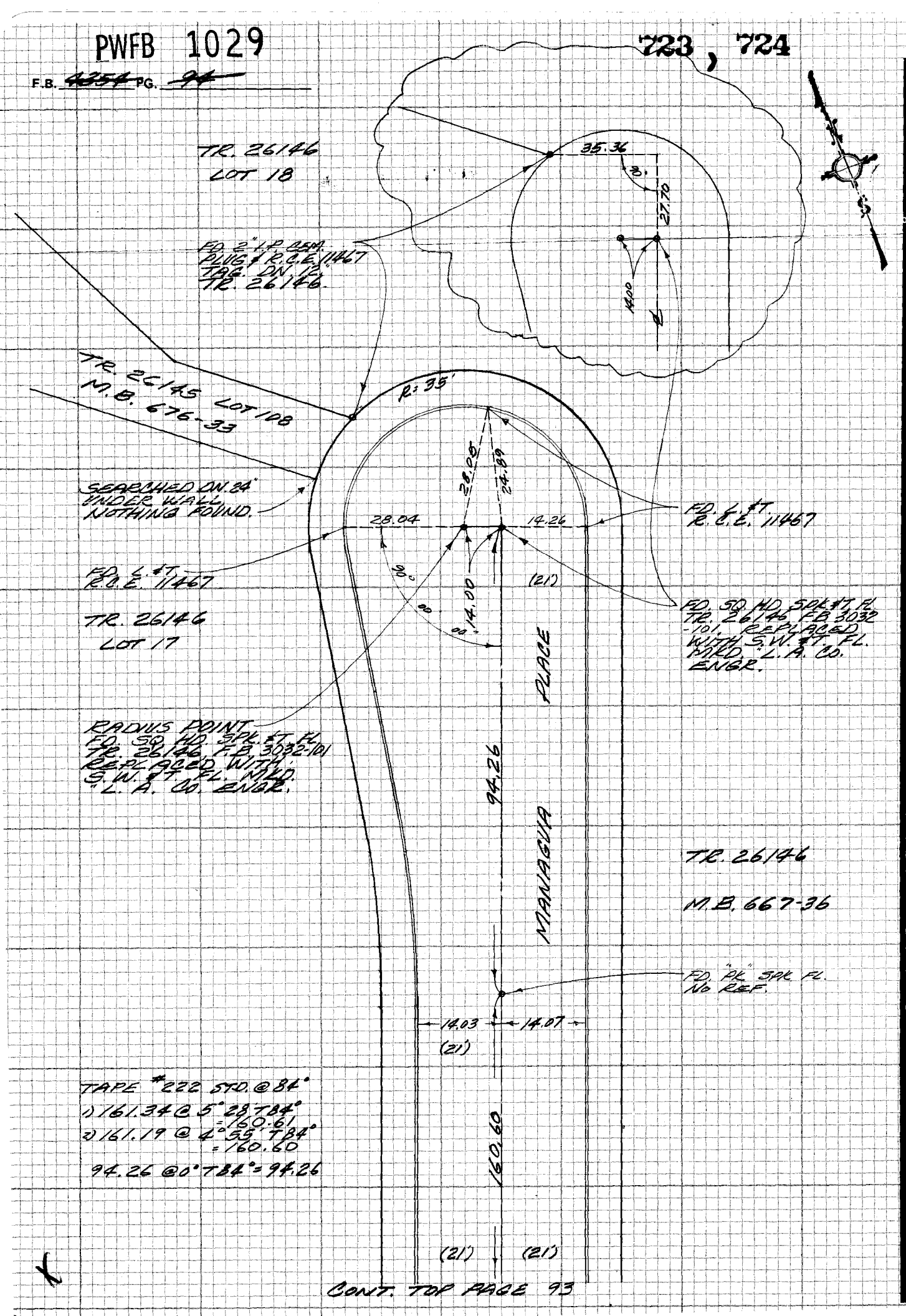

CONT. TOP PAGE 93

CE 310
76F 3095-4/73

PLEASE RETURN TO
LOS ANGELES COUNTY ENGINEER
403 LOS ANGELES COUNTY ENGINEERING BLDG.

Do not extend notes this side of this line

NOTE: ANY ADDITIONS OR CHANGES ON THIS SHEET MUST BE MADE OR CIRCLED IN RED INK WITH DATE AND NAME OF PERSON MAKING CHANGE

PWFB 1029

725

Notes Ck'd by	Survey of HACIENDA AREA & DIV. #4
Map No.	JN 0303.00 Tape #018 Std 68 °F
Office Work	Surveyed by M. SOTRO
Checked	Notes M.S. Date 1-14-77
Date	Indexed T.M. PALMERI AUG 8 1978

F.B. ~~4254~~ PG. ~~95~~

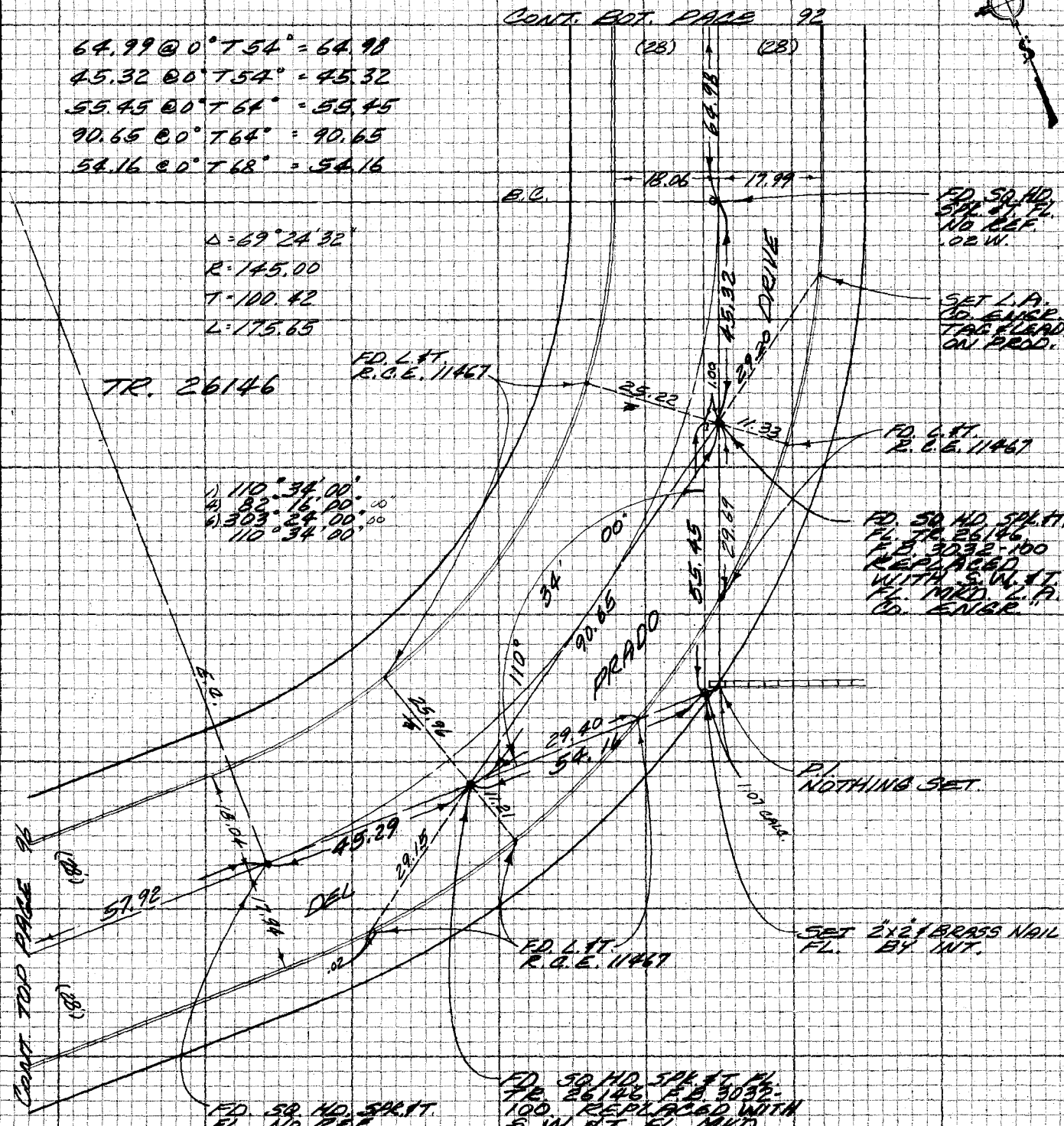

45.29 @ 0° T 70° = 45.29

M.B. 667-36

X

NOTE: ANY ADDITIONS OR CHANGES ON THIS SHEET MUST BE MADE OR CIRCLED IN RED INK WITH DATE AND NAME OF PERSON MAKING CHANGE

Do not extend notes this side of this line

PLEASE RETURN TO
LOS ANGELES COUNTY ENGINEER
403 LOS ANGELES COUNTY ENGINEERING BLDG.

CENTERLINE NOTES
CE 310
76F3095-4/73

PWFB 1029

726

F.B. ~~4354~~ PG. ~~96~~

CONT. LEFT PAGE 95.

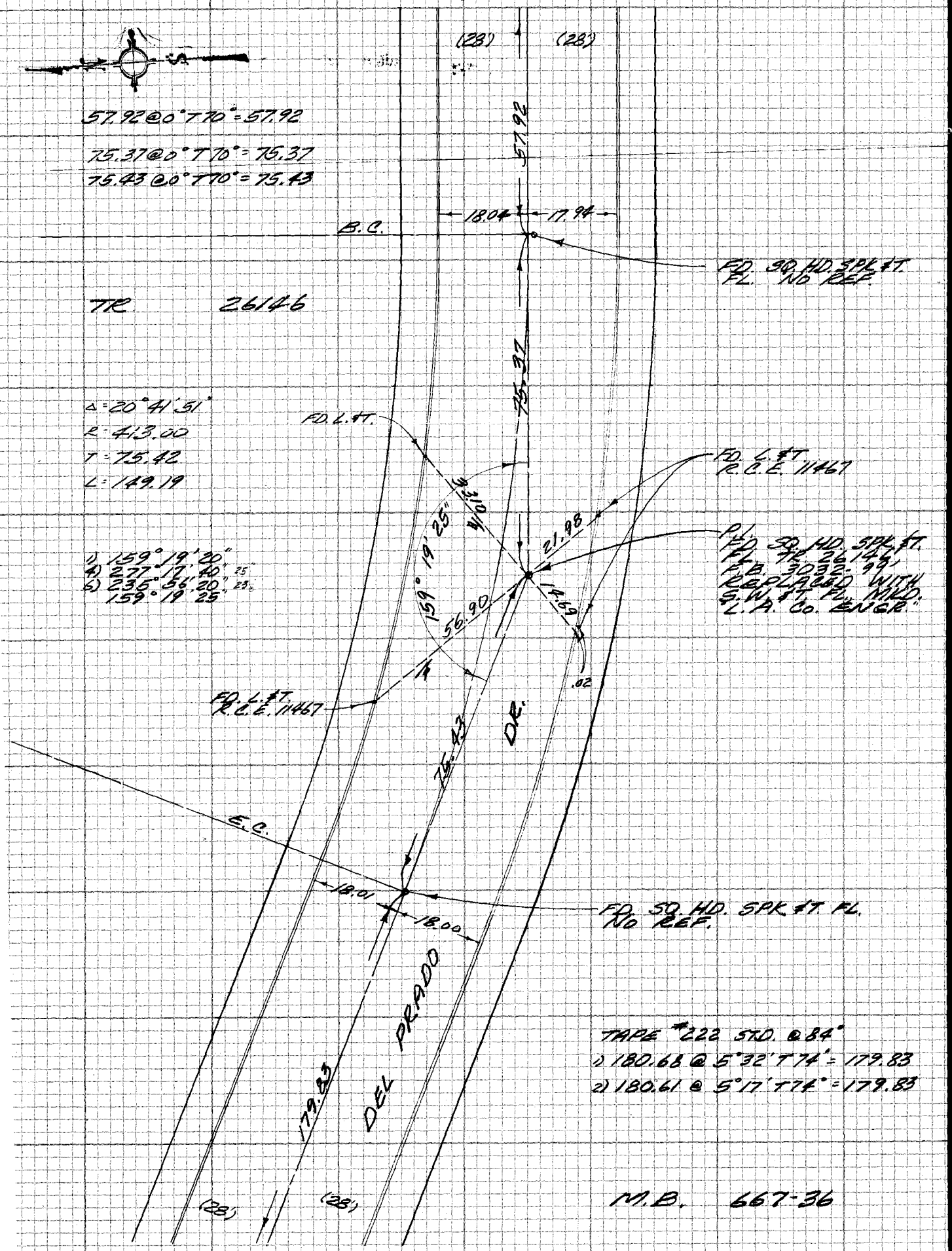

57.92 @ 0° T 70° = 57.92

75.37 @ 0° T 70° = 75.37

75.43 @ 0° T 70° = 75.43

TR 26146

Δ = 20° 41' 51"

R = 413.00

T = 75.42

L = 149.19

1) 159° 19' 20"
4) 277° 17' 40" 25
6) 235° 56' 20" 23
159° 19' 25"

TAPE #222 STD. @ 84°

1) 180.68 @ 5° 32' T 74° = 179.83

2) 180.61 @ 5° 17' T 74° = 179.83

M.B. 667-36

CONT. TOP PAGE 97

CE 310
76F3095-4/73

PLEASE RETURN TO
LOS ANGELES COUNTY ENGINEER
403 LOS ANGELES COUNTY ENGINEERING BLDG.

Do not extend notes this side of this line

NOTE: ANY ADDITIONS OR CHANGES ON THIS SHEET MUST BE MADE OR CIRCLED IN RED INK WITH DATE AND NAME OF PERSON MAKING CHANGE

PWFB 1029

727, 728

Notes Ck'd by	Survey of HACIENDA AREA & DIV. #4
Map No.	JN 0303.00 Tape #018 Std 68 °F
Office Work	Surveyed by M. BOTRO
Checked	Notes M.G. Date AUG 8 - 1978
Date	Indexed T.M. PALMERI

F.B. ~~4354~~ PG. ~~97~~



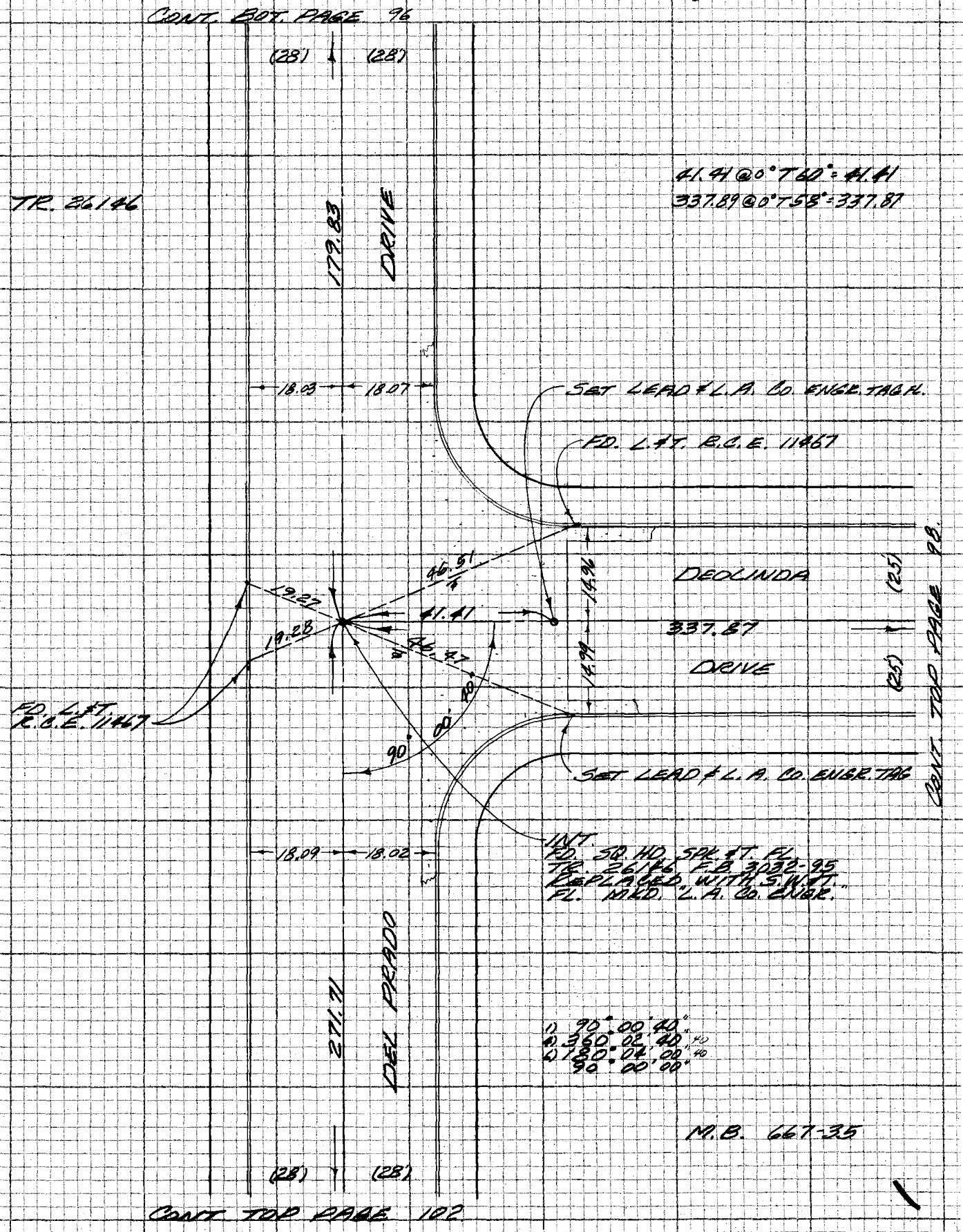

NOTE: ANY ADDITIONS OR CHANGES ON THIS SHEET MUST BE MADE OR CIRCLED IN RED INK WITH DATE AND NAME OF PERSON MAKING CHANGE

Do not extend notes this side of this line

PLEASE RETURN TO
LOS ANGELES COUNTY ENGINEER
403 LOS ANGELES COUNTY ENGINEERING BLDG.

CENTERLINE NOTES
CE 310
76F3095-4/73

PWFB 1029

CONT. RIGHT PAGE 97.

729

F.B. ~~4264~~ PG. ~~98~~



TR. 26146

1) 90°00'00"
2) 360°00'00"
3) 179°59'40" 50⅔
90°00'02" 2.

(25) 14.93 (25) 14.94

FD. L.&T. R.C.E. 11467

90°00'00"

43.56 (12) 189.23 (12) 90°00'00"

FD. L.&T.

.02 16.12

B.C.

189.23

FD. L.&T. R.C.E. 11467

16.08

43.56

WS 38A-2

INT. &B.C. FD. SQ. HD. SPK. IN PL. TR 26146 F.B. 3032-96 REPLACED WITH S.W.&T. PL. MKD. L.A. CO. ENGR.

Δ = 59°51'25"
R = 213.00
T = 122.62
L = 222.52

1) 120°07'40"
2) 120°32'40" 43⅔
3) 360°46'30" 43⅔
120°07'45"

FD. L.&T. R.C.E. 11467

.02 59.48 22.24

MARACAIBO PLACE

FD. L.&T. 22.50

6.71

FD. L.&T.

56.92 @ 0°T58" = 56.92
1) 66.74 @ 10°17'T68" = 65.67
2) 66.54 @ 9°22'T68" = 65.65
113.86 @ 0°T58" = 113.85

1) 66.78 @ 10°21'T68" = 65.69
2) 66.47 @ 8°45'T68" = 65.70
159.12 @ 0°T58" = 159.11

.01 22.10 .02

FD. L.&T. R.C.E. 11467

P.O.S.T. FD. SQ. HD. SPK. &T. PL. TR. 26146. F.B. 3032-96 REPLACED WITH S.W.&T. PL. MKD. S.L.A. CO. ENGR.

DEOLINDA DRIVE

113.85

120°07'45"

65.69

65.69

FD. L.&T. R.C.E. 11467

22.14

21.82

P.I. SET 2½" BRASS NAIL BY INT. UP 2'

4.5

P.O.S.T. FD. SQ. HD. SPK. &T. PL. TR. 26146 F.B. 3032-96 REPLACED WITH S.W.&T. PL. MKD. S.L.A. CO. ENGR.

2.10 .01

159.11

FD. L.&T. R.C.E. 11467

M.B. 667-35

CE 310
76F3095-4/73

PLEASE RETURN TO
LOS ANGELES COUNTY ENGINEER
403 LOS ANGELES COUNTY ENGINEERING BLDG.

Do not extend notes this side of this line

NOTE: ANY ADDITIONS OR CHANGES ON THIS SHEET MUST BE MADE OR CIRCLED IN RED INK WITH DATE AND NAME OF PERSON MAKING CHANGE

PWFB 1029

730

Notes Ck'd by	Survey of HACIENDA AREA & DIV. #4 F.B. ~~4354~~ PG. ~~99~~
Map No.	JN 0303.00 Tape #018 Std 68 °F
Office Work	Surveyed by M. SOTRO
Checked	Notes M.S. Date 1-19-77
Date	Indexed T.M. PALMERI AUG 8 1978

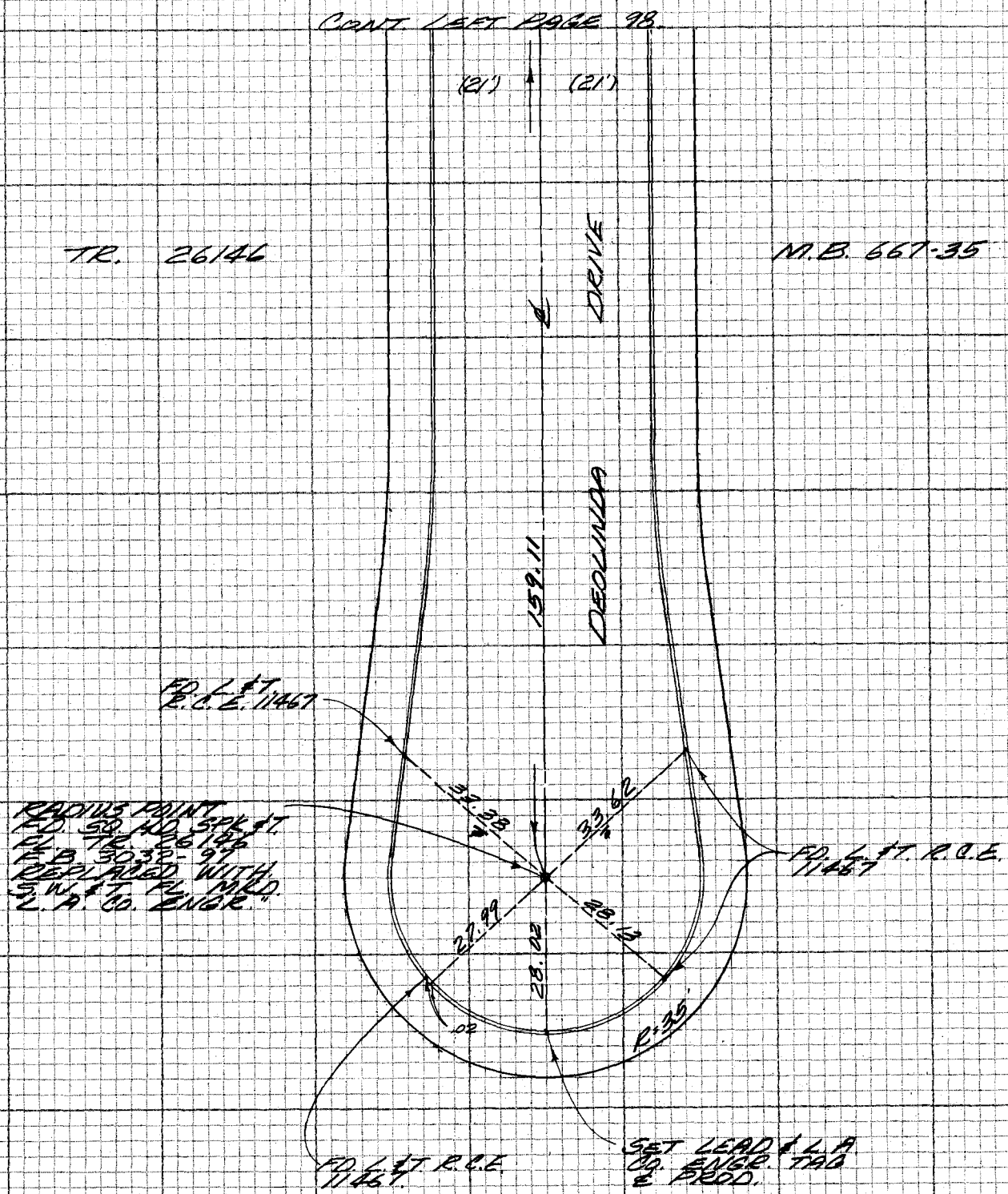

NOTE: ANY ADDITIONS OR CHANGES ON THIS SHEET MUST BE MADE OR CIRCLED IN RED INK WITH DATE AND NAME OF PERSON MAKING CHANGE

Do not extend notes this side of this line

PLEASE RETURN TO
LOS ANGELES COUNTY ENGINEER
403 LOS ANGELES COUNTY ENGINEERING BLDG.

CENTERLINE NOTES
CE 310
76F3095-4/73

PWFB 1029

731, 732

F.B. ~~4254~~ PG. ~~100~~

CONT. BOT. PAGE 101.

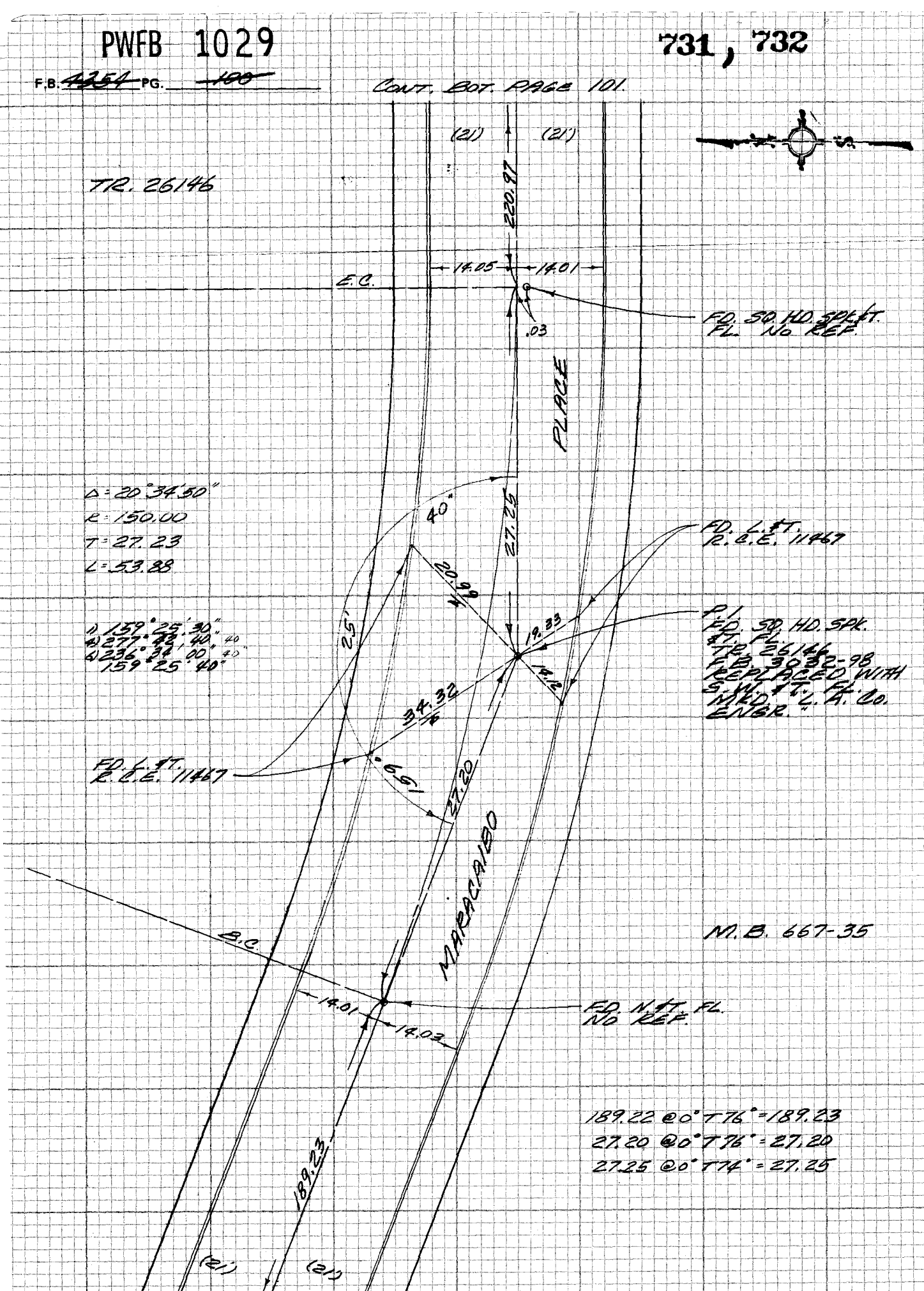

CONT. RIGHT PAGE 98

CE 310
76F-3095-4/73

PLEASE RETURN TO
LOS ANGELES COUNTY ENGINEER
403 LOS ANGELES COUNTY ENGINEERING BLDG.

Do not extend notes this side of this line

NOTE: ANY ADDITIONS OR CHANGES ON THIS SHEET MUST BE MADE OR CIRCLED IN RED INK WITH DATE AND NAME OF PERSON MAKING CHANGE

PWFB 1029

733

Notes Ck'd by	Survey of HACIENDA AREA & DIV. #4
Map No.	JN 0303.00 Tape #018 Std 68 °F
Office Work	Surveyed by M. SOTRO
Checked	Notes M.S. Date 1-19-77
Date	Indexed T.M. PALMERI AUG 8 1978

F.B. ~~4354~~ PG ~~101~~

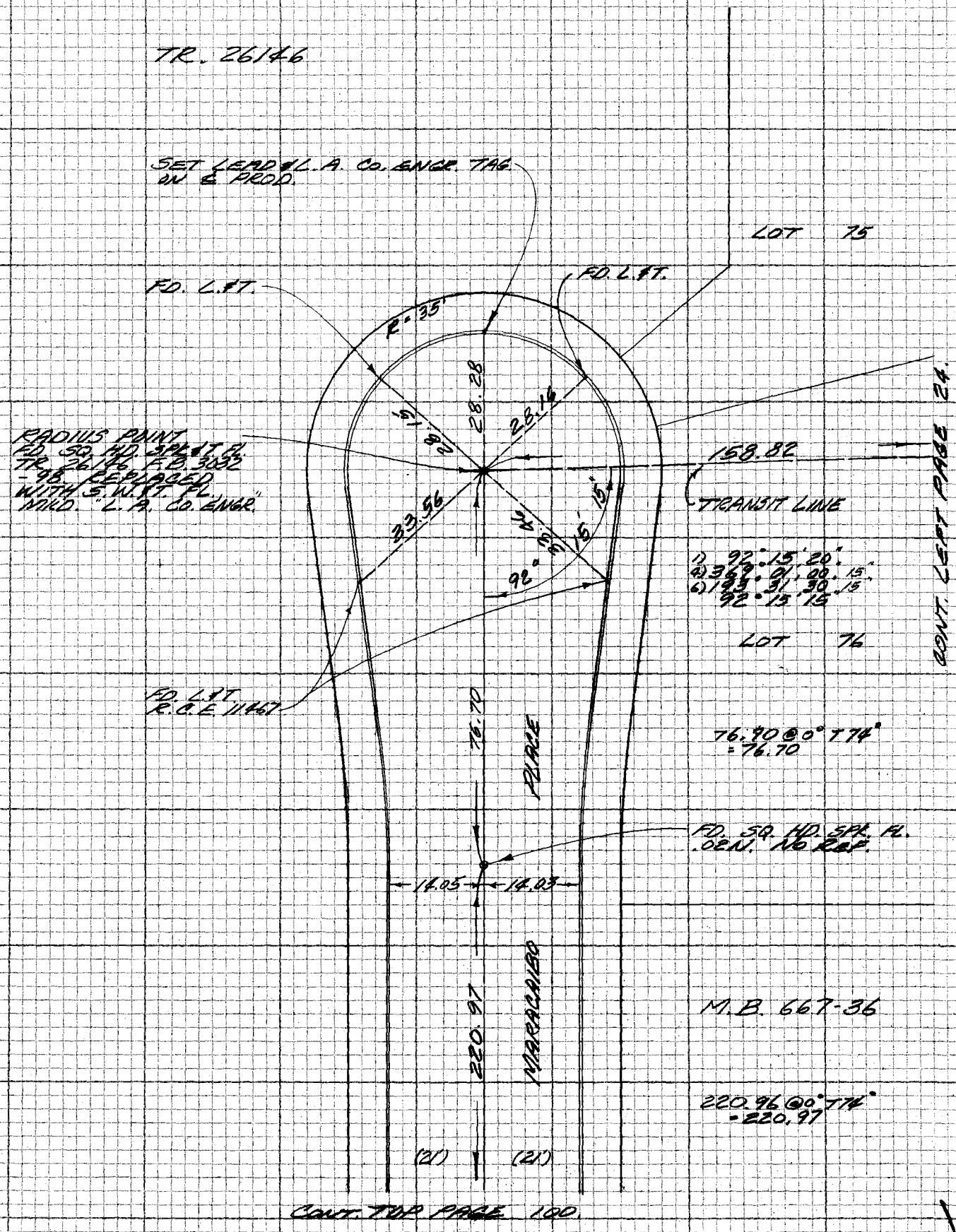

NOTE: ANY ADDITIONS OR CHANGES ON THIS SHEET MUST BE MADE OR CIRCLED IN RED INK WITH DATE AND NAME OF PERSON MAKING CHANGE

Do not extend notes this side of this line

PLEASE RETURN TO
LOS ANGELES COUNTY ENGINEER
403 LOS ANGELES COUNTY ENGINEERING BLDG.

09G-2974-2

CENTERLINE NOTES
CE 310
76F3095-4/73

PWFB 1029

F.B. ~~1354~~ PG. ~~406~~

734

CONT. BOT. PAGE 97.



CE 310
76F3095-4/73

PLEASE RETURN TO
LOS ANGELES COUNTY ENGINEER
403 LOS ANGELES COUNTY ENGINEERING BLDG.

W3841-1

Do not extend notes this side of this line

NOTE: ANY ADDITIONS OR CHANGES ON THIS SHEET MUST BE MADE OR CIRCLED IN RED INK WITH DATE AND NAME OF PERSON MAKING CHANGE

TAPE #222 STD. @ 84°
1) 142.83 @ 8°46'T74° = 141.16
2) 142.68 @ 8°21'T74° = 141.16
1) 131.18 @ 5°33'T80° = 130.57
2) 131.27 @ 5°57'T80° = 130.56
+ 141.15
271.71

35.26 @ 0° T 78° = 35.26
35.30 @ 0° T 78° = 35.30

TR. 26146

Δ = 3°51'46"
R = 1046.21
T = 35.28
L = 70.53

1) 176°08'40"
2) 344°35'00" 45
3) 336°52'30" 1/2
176°08'45" 1/2

SET LEAD & L.A. CO. ENGR. TAG & PROD.

FD. L.&T. R.C.E. 11467

FD. SQ. HD. BRK. & T. FL. NO REF.

E.C.

TAPE #222 STD. @ 84°
1) 255.71 @ 5°24'T78° = 254.57
2) 256.57 @ 5°02'T78° = 254.57

51.50 @ 0° T 88° = 51.51

51.51
+ 254.57
306.08

(28') (28')

ELM AVE.

18.10 17.92

B.C.

FD. NAIL FL. NO REF.

FD. L.&T. R.C.E. 11467

45°

352.26

46.20

18.86 19.82

08'

19.97

ORINOCO

310.85

PLACE

14.76

55'

52'

92°

-ALY-

352.30

FD. L.&T. R.C.E. 11467

1) 92°53'00"
2) 11°37'40" 55
3) 197°17'20" 53 1/2
92°52'55"

PL. & INT. FD. SQ. BRK. FL. TR. 26146 F.B. 3032-93 REPLACED WITH S. W. I. & T. MKD. L.A. CO. ENGR.

306.08

PROSPECT

DEL

18.10 18.00

(28') (28')

M.B. 667-35

CONT. RIGHT PAGE 44.

PWFB 1029

735

Notes Ck'd by	Survey of HACIENDA AREA & DIV #4
Map No.	JN 0303.00 Tape #018 Std 68 °F
Office Work	Surveyed by M. SOTRO
Checked	Notes M. S. Date 1-18-77
Date	Indexed T.M. PALMERI AUG 8 1978

F.B. ~~4354~~ PG. ~~103~~

CONT. RIGHT PAGE 102

310.83 @ 0° T 80° = 310.85

76.70 @ 0° T 80° = 76.70

TR. 26146

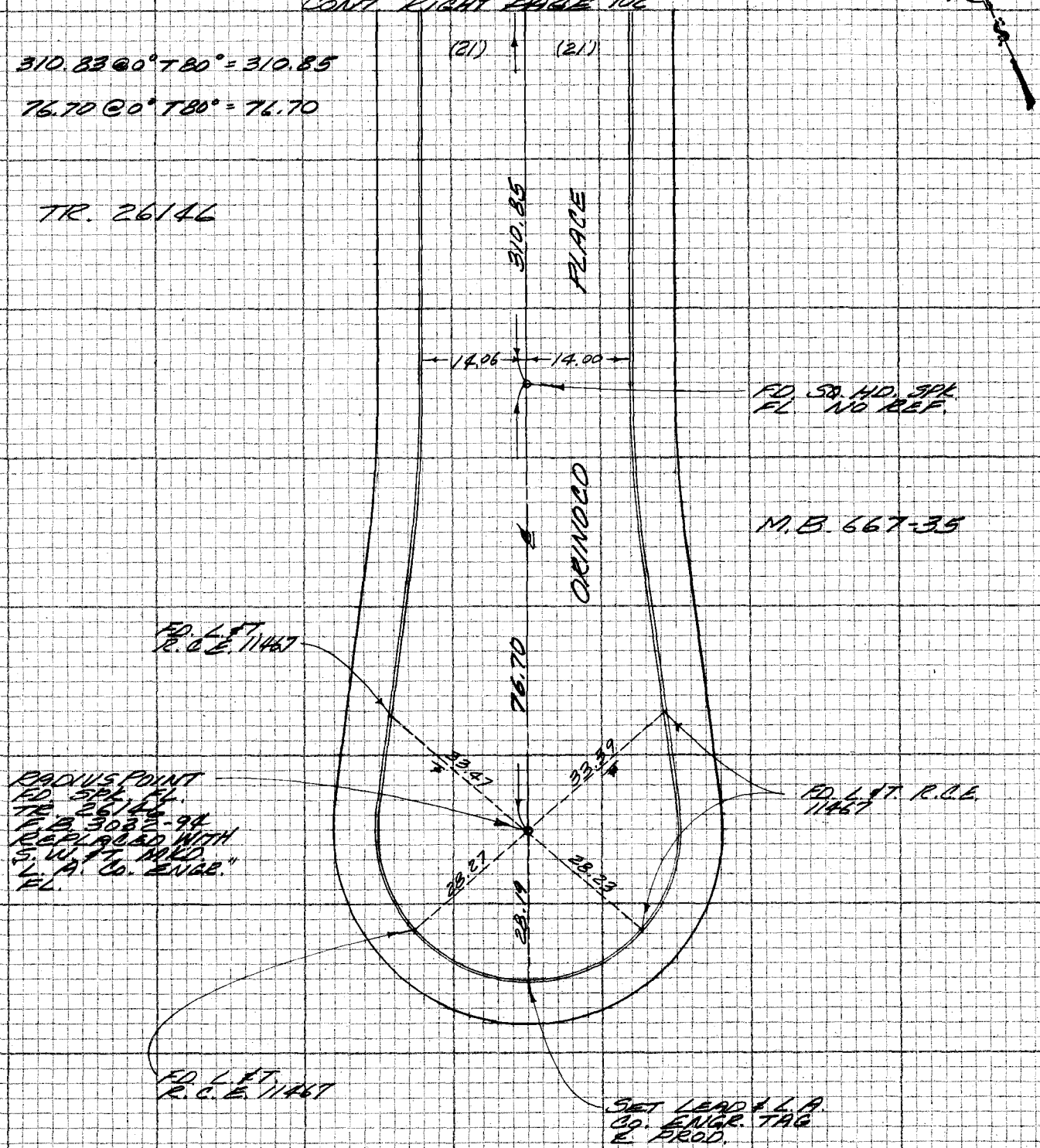

NOTE: ANY ADDITIONS OR CHANGES ON THIS SHEET MUST BE MADE OR CIRCLED IN RED INK WITH DATE AND NAME OF PERSON MAKING CHANGE

Do not extend notes this side of this line

PLEASE RETURN TO
LOS ANGELES COUNTY ENGINEER
403 LOS ANGELES COUNTY ENGINEERING BLDG.

CENTERLINE NOTES
CE 310
76F3095-4/73

PWFB 1029

736

Notes Ck'd by	Survey of Hacienda Area & Div. #4
Map No.	JN 0303.00 Tape 012 Std 68 °F
Office Work	Surveyed by Petri
Checked	Notes G.P. Date 9-17-76 AUG 8 1978
Date	Indexed T.M. PALMERI

F.B. ~~4354~~ PG. ~~105~~

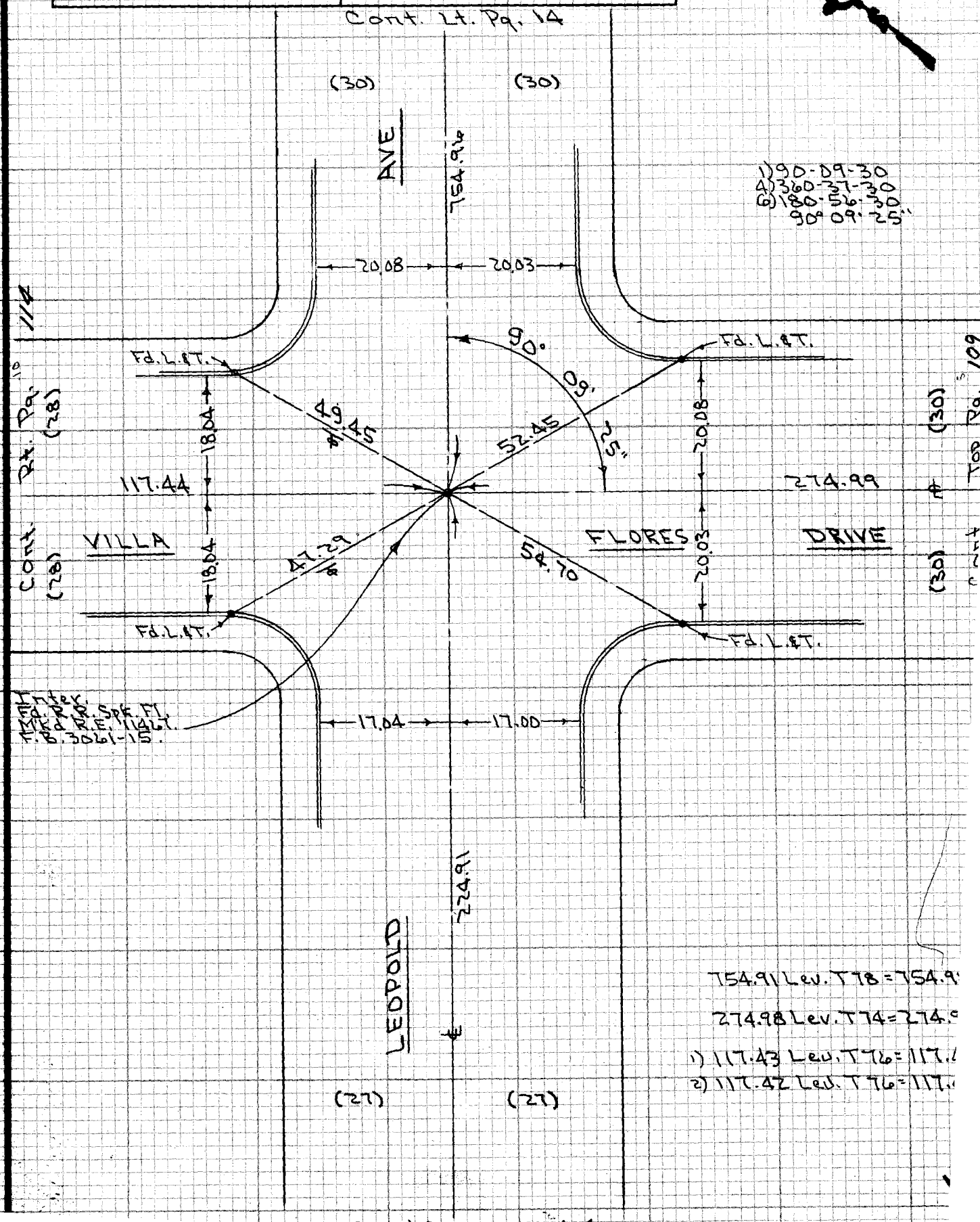

NOTE: ANY ADDITIONS OR CHANGES ON THIS SHEET MUST BE MADE OR CIRCLED IN RED INK WITH DATE AND NAME OF PERSON MAKING CHANGE

Do not extend notes this side of this line

PLEASE RETURN TO
LOS ANGELES COUNTY ENGINEER
403 LOS ANGELES COUNTY ENGINEERING BLDG.

CENTERLINE NOTES
CE 310
76F3095-4/73

PWFB 1029
F.B. ~~4354~~ PG. ~~106~~

Cont. Bot. Pg. 105

737

(27) (27)

224.90 Lev. T78 = 224.91

224.91

AVE

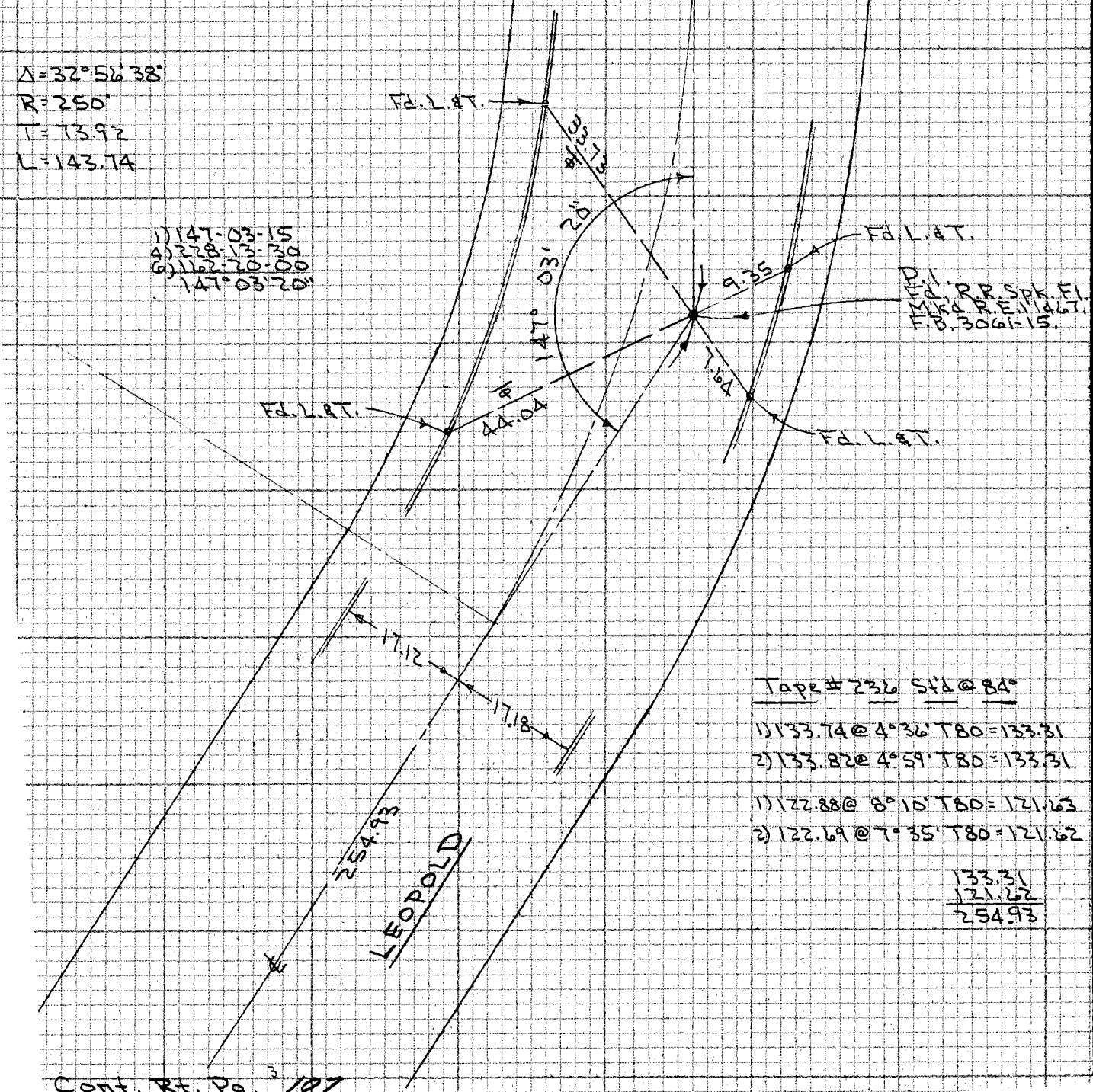

Tape # 236 Std @ 84°

1) 133.74 @ 4° 36' T80 = 133.31
2) 133.82 @ 4° 59' T80 = 133.31

1) 122.88 @ 8° 10' T80 = 121.63
2) 122.69 @ 7° 35' T80 = 121.62

133.31
121.62
254.93

Cont. Rt. Pg. 107

CE 310
76F3095-4/73
PLEASE RETURN TO
LOS ANGELES COUNTY ENGINEER
403 LOS ANGELES COUNTY ENGINEERING BLDG.
Do not extend notes this side of this line
NOTE: ANY ADDITIONS OR CHANGES ON THIS SHEET MUST BE MADE OR CIRCLED IN RED INK WITH DATE AND NAME OF PERSON MAKING CHANGE

PWFB 1029

738

Notes Ck'd by	Survey of Hacienda Area $ Div. # 4 F.B. ~~4354~~ PG. ~~107~~
Map No.	JN 0303.00 Tape 012 Std 68 °F
Office Work	Surveyed by Petri
Checked	Notes G.P. Date 9-21-76
Date	Indexed T.M. PALMER AUG 8 1978

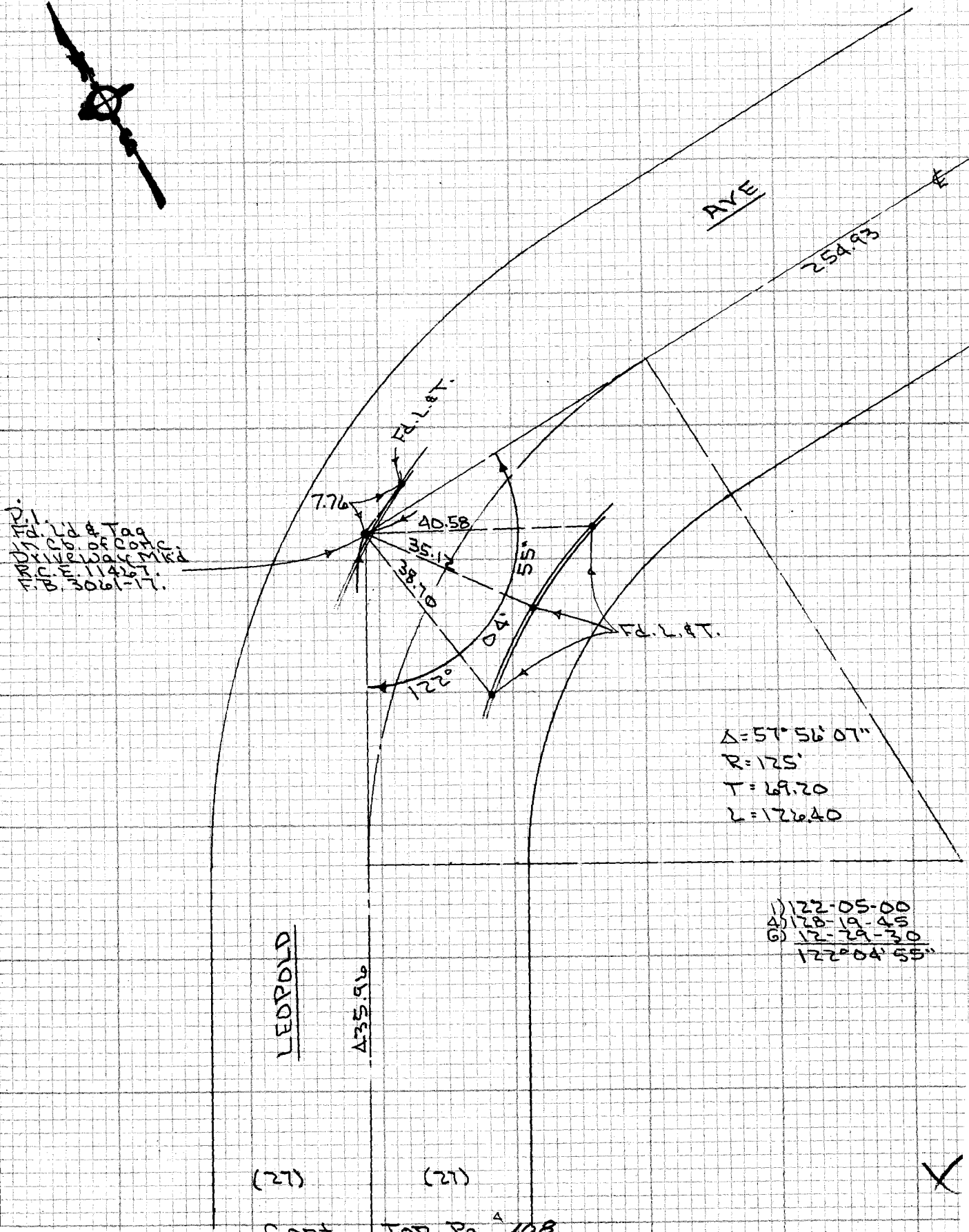

Cont. Top Pg. 108

NOTE: ANY ADDITIONS OR CHANGES ON THIS SHEET MUST BE MADE OR CIRCLED IN RED INK WITH DATE AND NAME OF PERSON MAKING CHANGE

Do not extend notes this side of this line

PLEASE RETURN TO
LOS ANGELES COUNTY ENGINEER
403 LOS ANGELES COUNTY ENGINEERING BLDG.

CENTERLINE NOTES
CE 310
76F3095-4/73

Cont. Bot. Pg. 107

CE 310
76F3095-4/73

Tape # 236 Std @ 84°

1) 150.04 @ 5° 15' T66 = 149.39
2) 150.15 @ 5° 40' T66 = 149.40

1) 145.51 @ 4° 49' T66 = 144.98
2) 145.63 @ 5° 19' T66 = 144.98

141.61 Lev. T66 = 141.59

149.39
144.98
141.59
435.96

1) 90-00-00
2) 180-00-00
90-00-00

PLEASE RETURN TO
LOS ANGELES COUNTY ENGINEER
403 LOS ANGELES COUNTY ENGINEERING BLDG.

Do not extend notes this side of this line

NOTE: ANY ADDITIONS OR CHANGES ON THIS SHEET MUST BE MADE OR CIRCLED IN RED INK WITH DATE AND NAME OF PERSON MAKING CHANGE

PWFB 1029

740

Notes Ck'd by	Survey of Hacienda Area & Div. #4 F.B. 1354 PG. 109
Map No.	JN 0303.00 Tape 012 Std 68 °F
Office Work	Surveyed by Petri
Checked	Notes G.P. Date 9-22-76
Date	Indexed T.M. PALMERI AUG 8 1978

NOTE: ANY ADDITIONS OR CHANGES ON THIS SHEET MUST BE MADE OR CIRCLED IN RED INK WITH DATE AND NAME OF PERSON MAKING CHANGE

Do not extend notes to this side of this line

PLEASE RETURN TO
LOS ANGELES COUNTY ENGINEER
403 LOS ANGELES COUNTY ENGINEERING BLDG.

CENTERLINE NOTES
CE 310
76F 3095-4/73

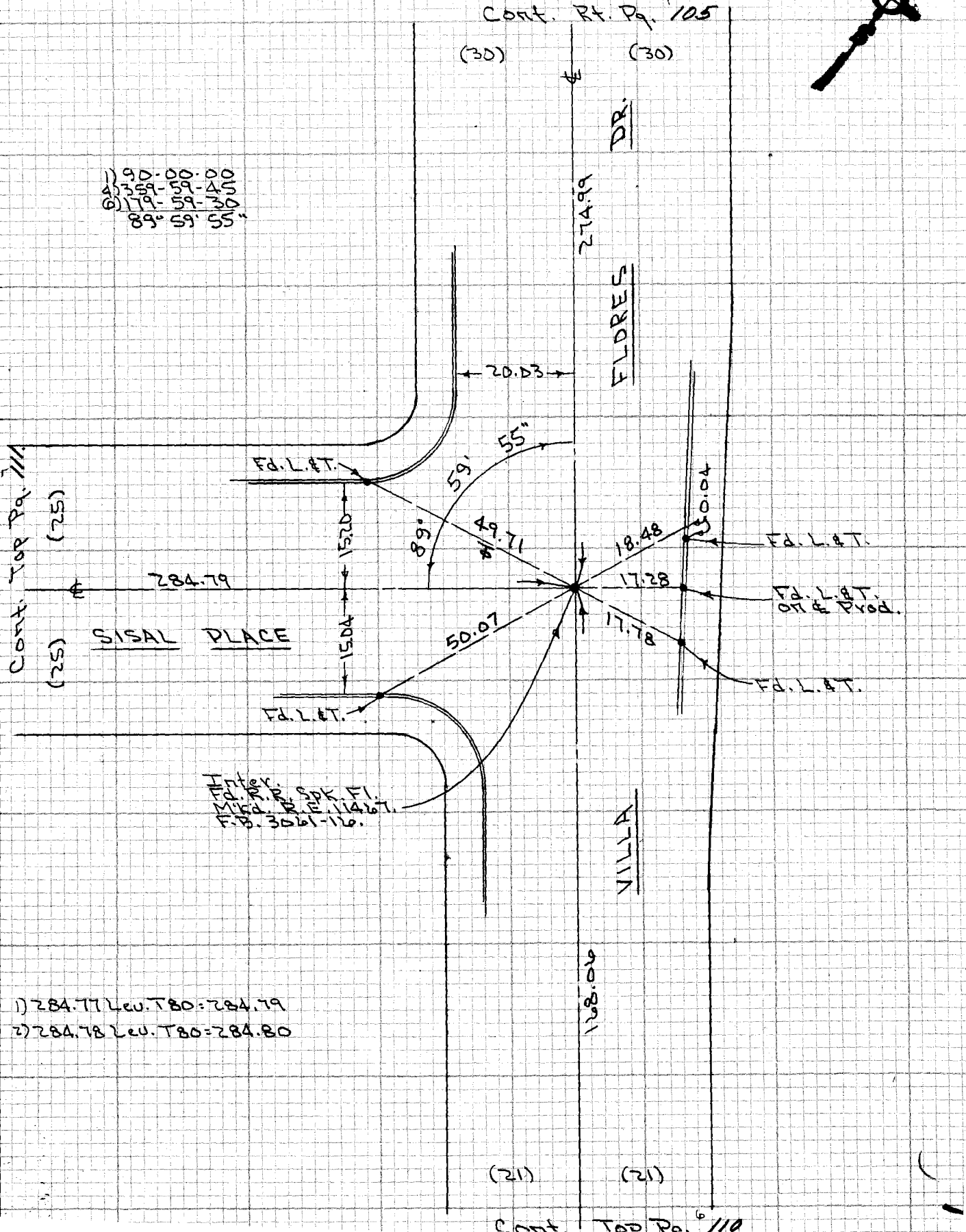

PWFB 1029

F.B. ~~4394~~ PG. ~~110~~

Cont. Bot. Pgs 109

741

CE 310
76F3095-4/73

PLEASE RETURN TO
LOS ANGELES COUNTY ENGINEER
403 LOS ANGELES COUNTY ENGINEERING BLDG.

Do not extend notes this side of this line

NOTE: ANY ADDITIONS OR CHANGES ON THIS SHEET MUST BE MADE OR CIRCLED IN RED INK WITH DATE AND NAME OF PERSON MAKING CHANGE

X

PWFB 1029

742

Notes Ck'd by	Survey of Hacienda Area & Div. #4
Map No.	JN 0303.00 Tape 012 Std 68 °F
Office Work	Surveyed by Petri
Checked	Notes G.P. Date 9-23-76
Date	Indexed T.M. PALMERI AUG 8 1978

F.B. ~~4354~~ PG. ~~111~~

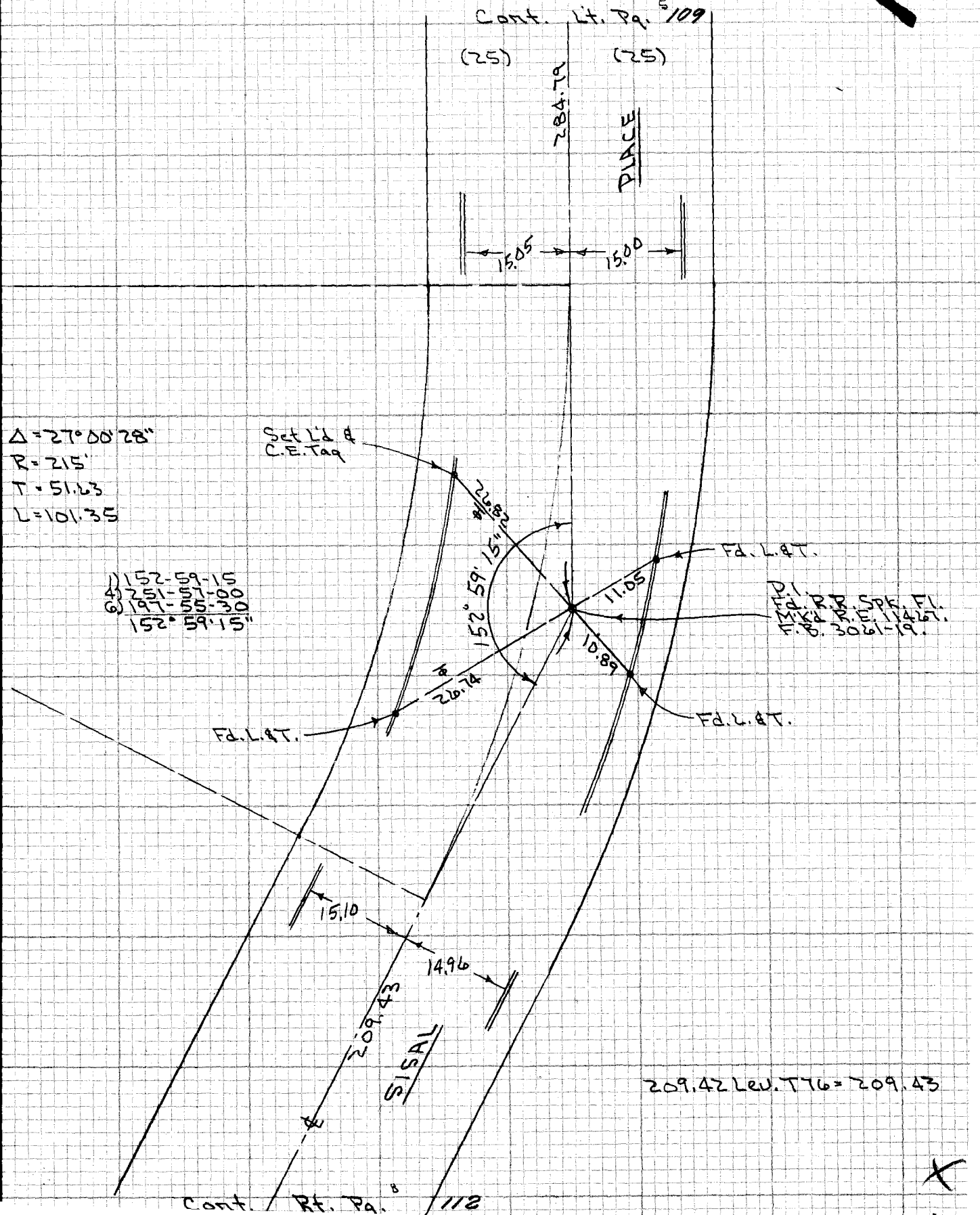

NOTE: ANY ADDITIONS OR CHANGES ON THIS SHEET MUST BE MADE OR CIRCLED IN RED INK WITH DATE AND NAME OF PERSON MAKING CHANGE

Do not extend notes this side of this line

PLEASE RETURN TO
LOS ANGELES COUNTY ENGINEER
403 LOS ANGELES COUNTY ENGINEERING BLDG.

CENTERLINE NOTES
CE 310
76F3095-4/73

PWFB 1029

F.B. ~~1254~~ PG. ~~112~~

743

CE 310
76F3095-4/73

PLEASE RETURN TO
LOS ANGELES COUNTY ENGINEER
403 LOS ANGELES COUNTY ENGINEERING BLDG.

Do not ex[illegible] notes this side of this line

NOTE: ANY ADDITIONS OR CHANGES ON THIS SHEET MUST BE MADE OR CIRCLED IN RED INK WITH DATE AND NAME OF PERSON MAKING CHANGE

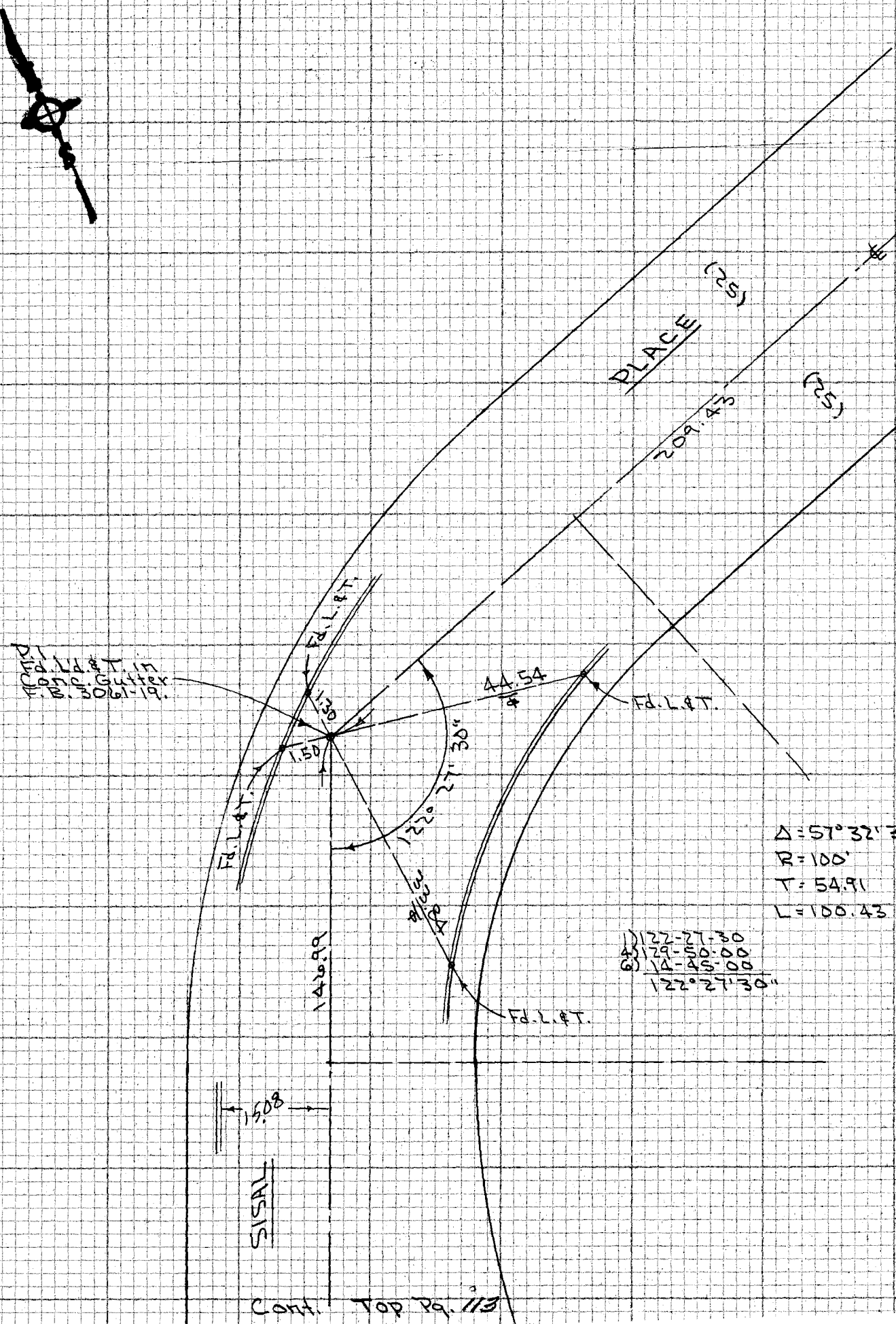

PWFB 1029

744

Notes Ck'd by	Survey of Hacienda Area ℄ Div. #4
Map No.	JN 0303.00 Tape 012 Std 68 °F
Office Work	Surveyed by Petri
Checked	Notes G.P. Date 9-24-76
Date	Indexed T.M. PALMERI AUG 8 1978

F.B. ~~4354~~ PG. ~~113~~

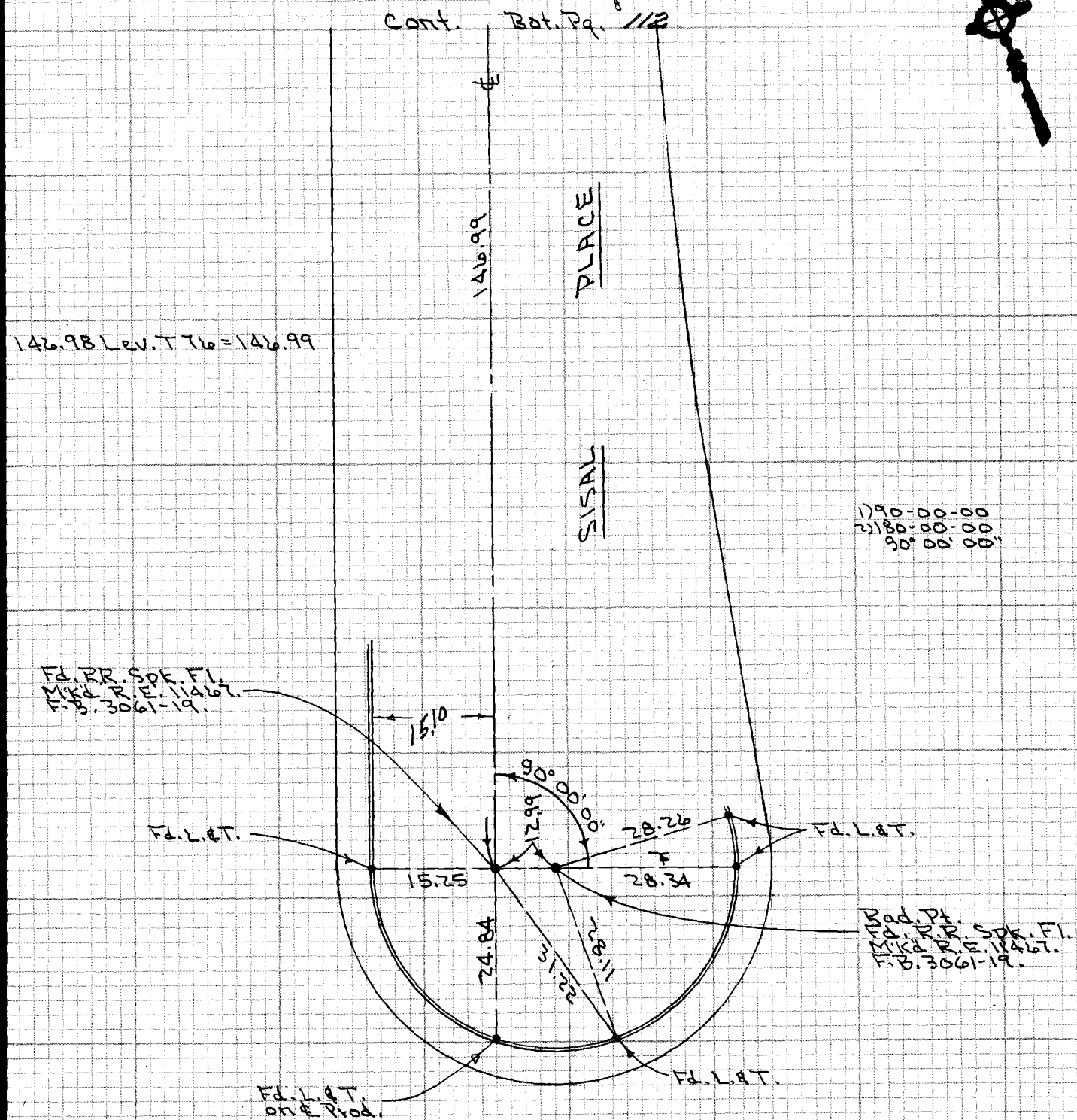

NOTE: ANY ADDITIONS OR CHANGES ON THIS SHEET MUST BE MADE OR CIRCLED IN RED INK WITH DATE AND NAME OF PERSON MAKING CHANGE

Do not extend notes this side of this line

PLEASE RETURN TO
LOS ANGELES COUNTY ENGINEER
403 LOS ANGELES COUNTY ENGINEERING BLDG.

CENTERLINE NOTES
CE 310
76F3095-4/73

PWFB 1029

F.B. ~~4354~~ PG. ~~114~~

745 , 746

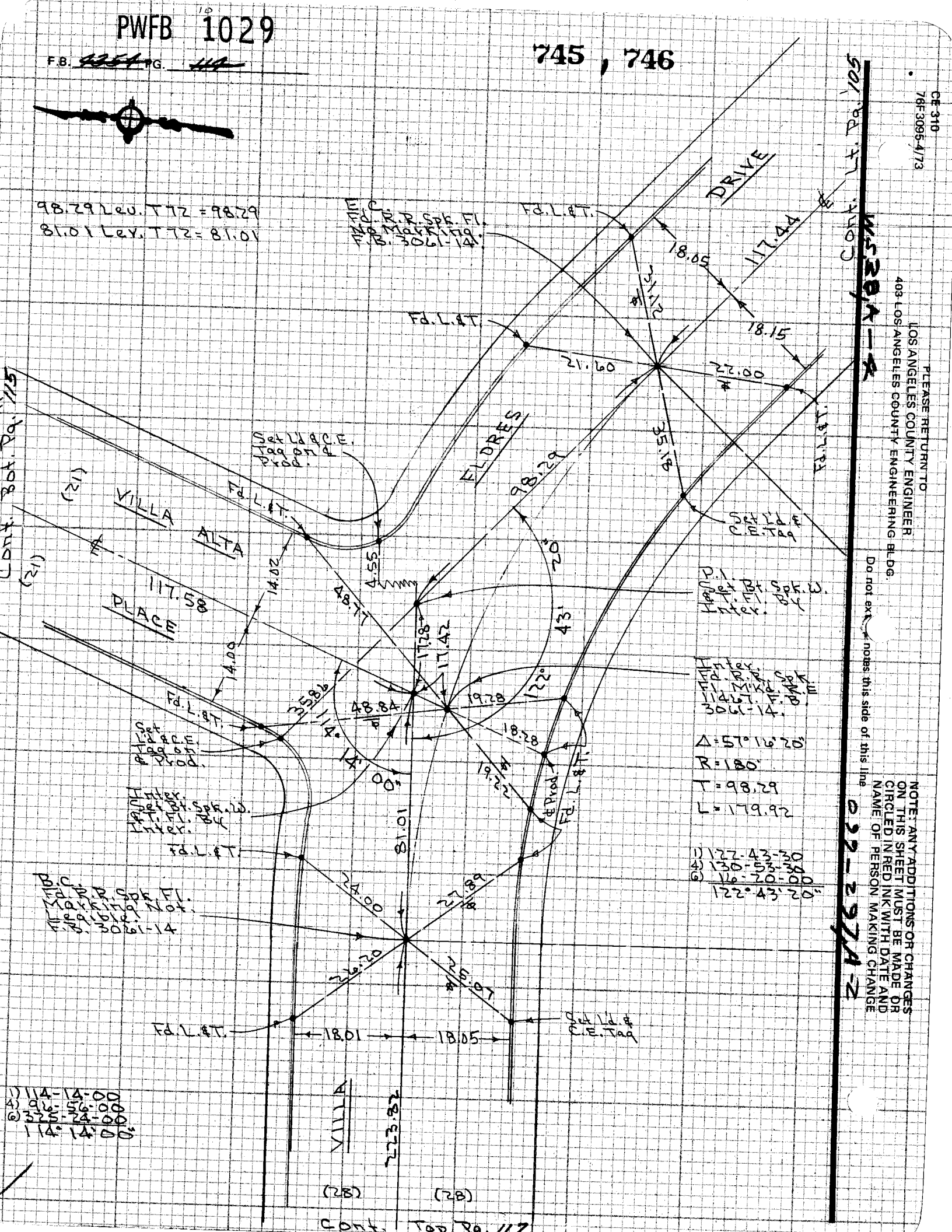

Δ = 57° 16' 20"
R = 180'
T = 98.29
L = 179.92

1) 122-43-30
4) 130-53-30
6) 16-20-00
122° 43' 20"

1) 114-14-00
4) 96-56-00
6) 325-24-00
114° 14' 00"

CE 310
76F3095-4/73

PLEASE RETURN TO
LOS ANGELES COUNTY ENGINEER
403 LOS ANGELES COUNTY ENGINEERING BLDG.

Do not ex... notes this side of this line

NOTE: ANY ADDITIONS OR CHANGES ON THIS SHEET MUST BE MADE OR CIRCLED IN RED INK WITH DATE AND NAME OF PERSON MAKING CHANGE

092-297A-2

PWFB 1029

Notes Ck'd by	Survey of Hacienda Area & Div. #4
Map No.	JN 0303.00 Tape 012 Std 68 °F
Office Work	Surveyed by Petri
Checked	Notes G.P. Date 9-29-76
Date	Indexed T.M. PALMERI AUG 8 1978

F.B. ~~4354~~ PG. ~~115~~

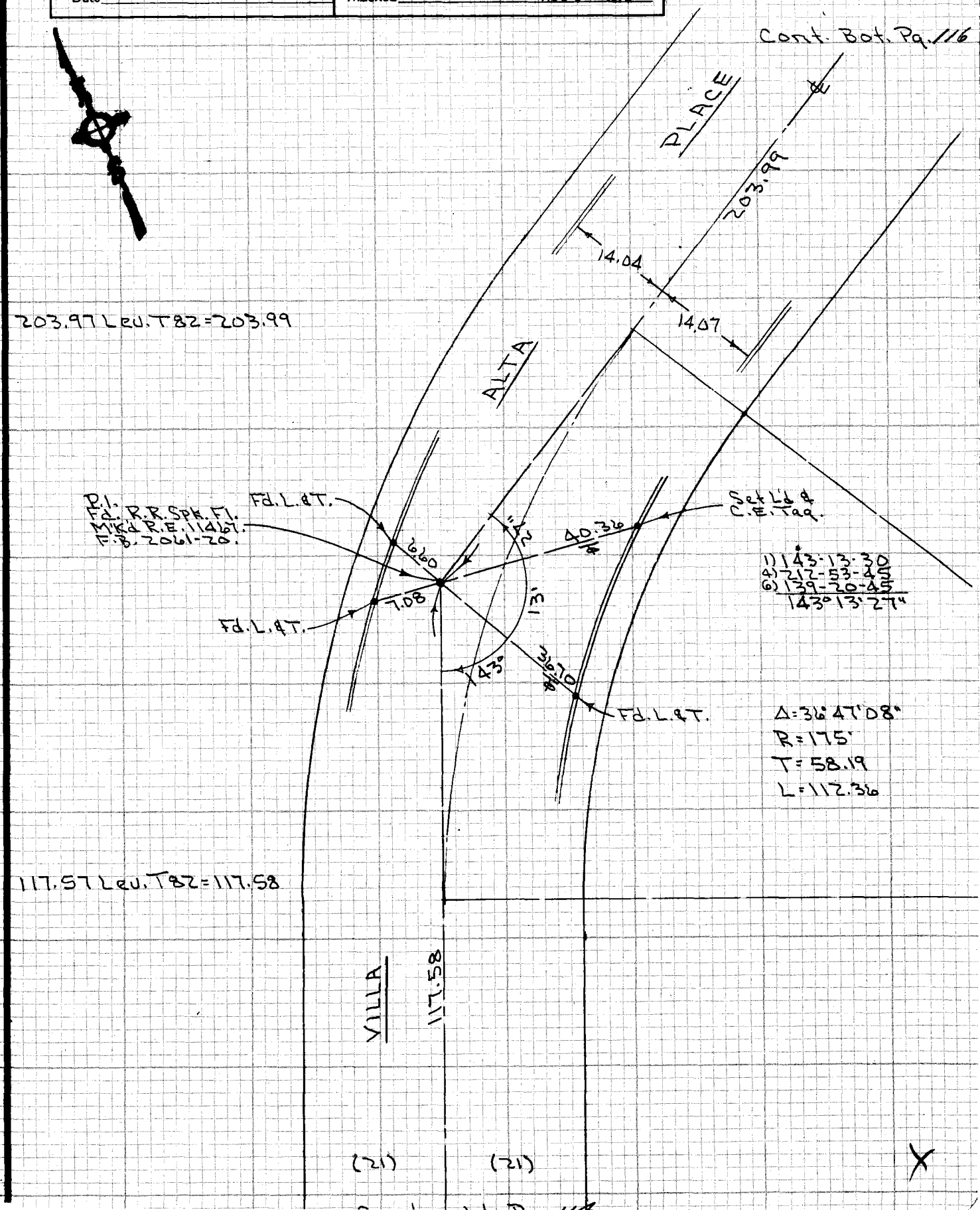

NOTE: ANY ADDITIONS OR CHANGES ON THIS SHEET MUST BE MADE OR CIRCLED IN RED INK WITH DATE AND NAME OF PERSON MAKING CHANGE

Do not extend notes this side of this line

PLEASE RETURN TO
LOS ANGELES COUNTY ENGINEER
403 LOS ANGELES COUNTY ENGINEERING BLDG.

CENTERLINE NOTES
CE 310
76F3095-4/73

PWFB 1029

F.B. ~~4354~~ PG. ~~46~~

748

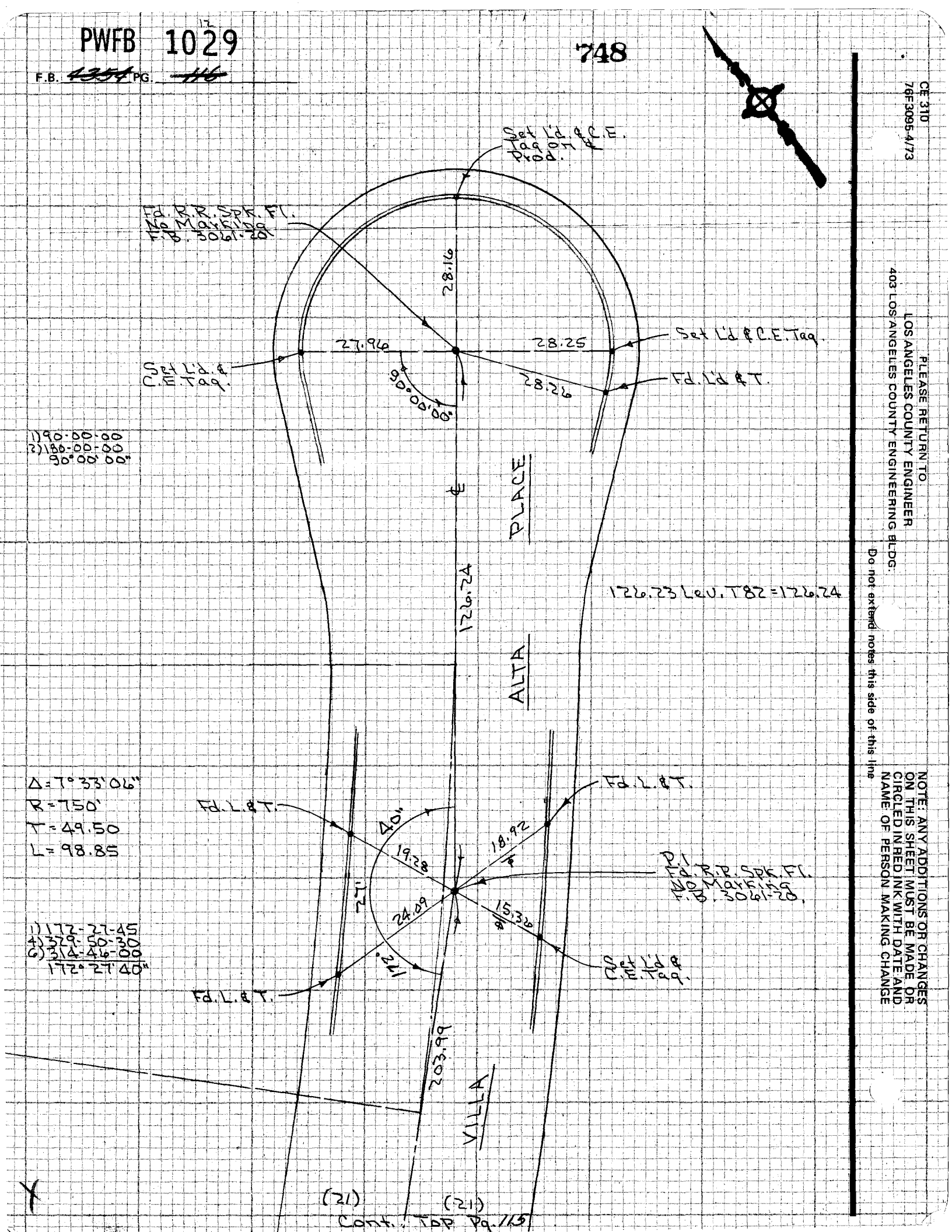

CE 310
76F3095-4/73

PLEASE RETURN TO
LOS ANGELES COUNTY ENGINEER
403 LOS ANGELES COUNTY ENGINEERING BLDG.

NOTE: ANY ADDITIONS OR CHANGES ON THIS SHEET MUST BE MADE OR CIRCLED IN RED INK WITH DATE AND NAME OF PERSON MAKING CHANGE

Do not extend notes this side of this line

PWFB 1029

749

Notes Ck'd by	Survey of Hacienda Area & Div. #4
Map No.	JN 0303.00 Tape 012 Std 68 °F
Office Work	Surveyed by Petri
Checked	Notes G.P. Date 9-30-76
Date	Indexed T.M. PALMERI AUG 8 1978

F.B. ~~4354~~ PG. ~~117~~

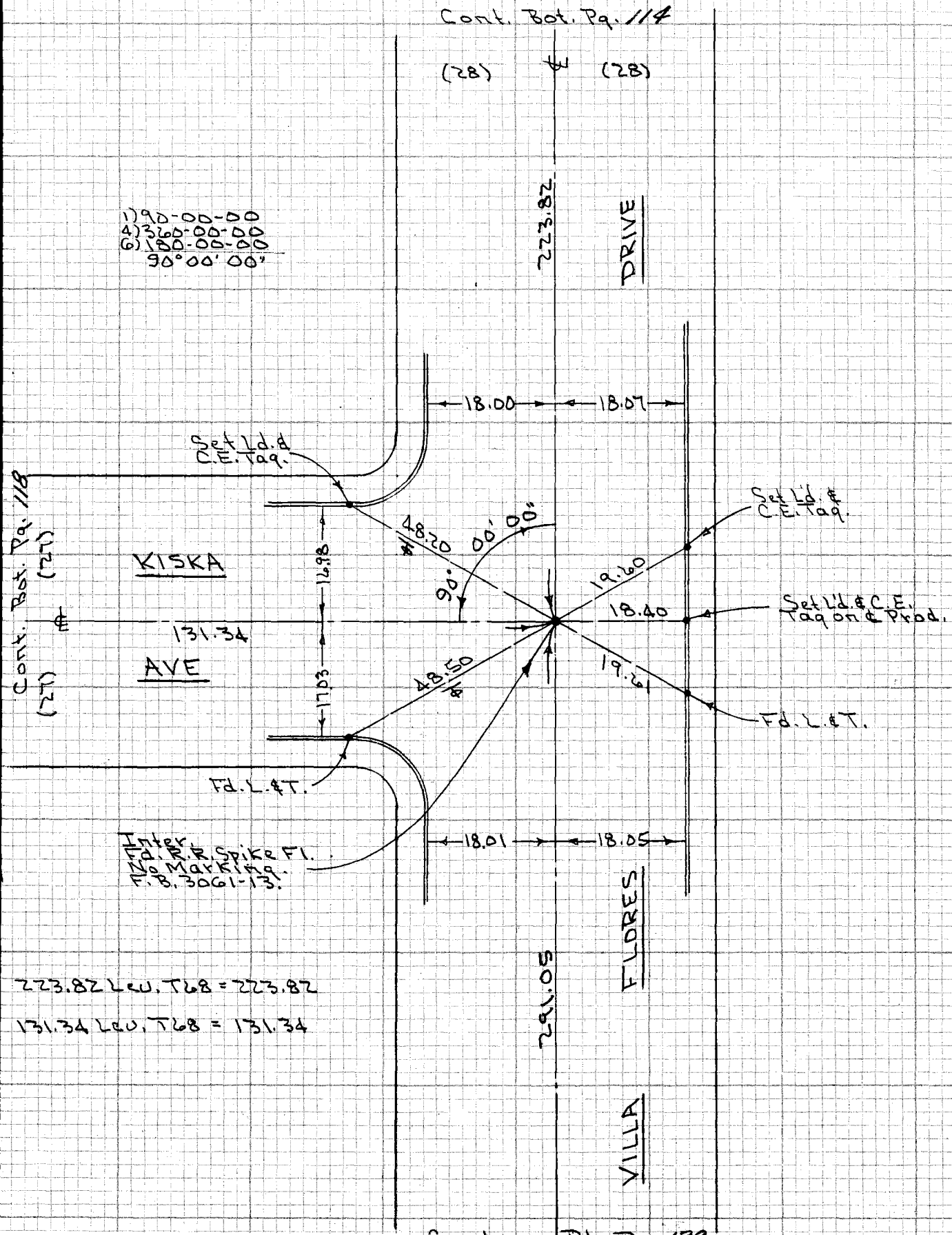

223.82 Leu. T68 = 223.82

131.34 Leu. T68 = 131.34

NOTE: ANY ADDITIONS OR CHANGES ON THIS SHEET MUST BE MADE OR CIRCLED IN RED INK WITH DATE AND NAME OF PERSON MAKING CHANGE

Do not extend notes this side of this line

38 A-4

PLEASE RETURN TO
LOS ANGELES COUNTY ENGINEER
403 LOS ANGELES COUNTY ENGINEERING BLDG.

098-297 A-2

CENTERLINE NOTES
CE 310
76F3095-4/73

PWFB 1029

F.B. ~~4354~~ PG. ~~118~~

750

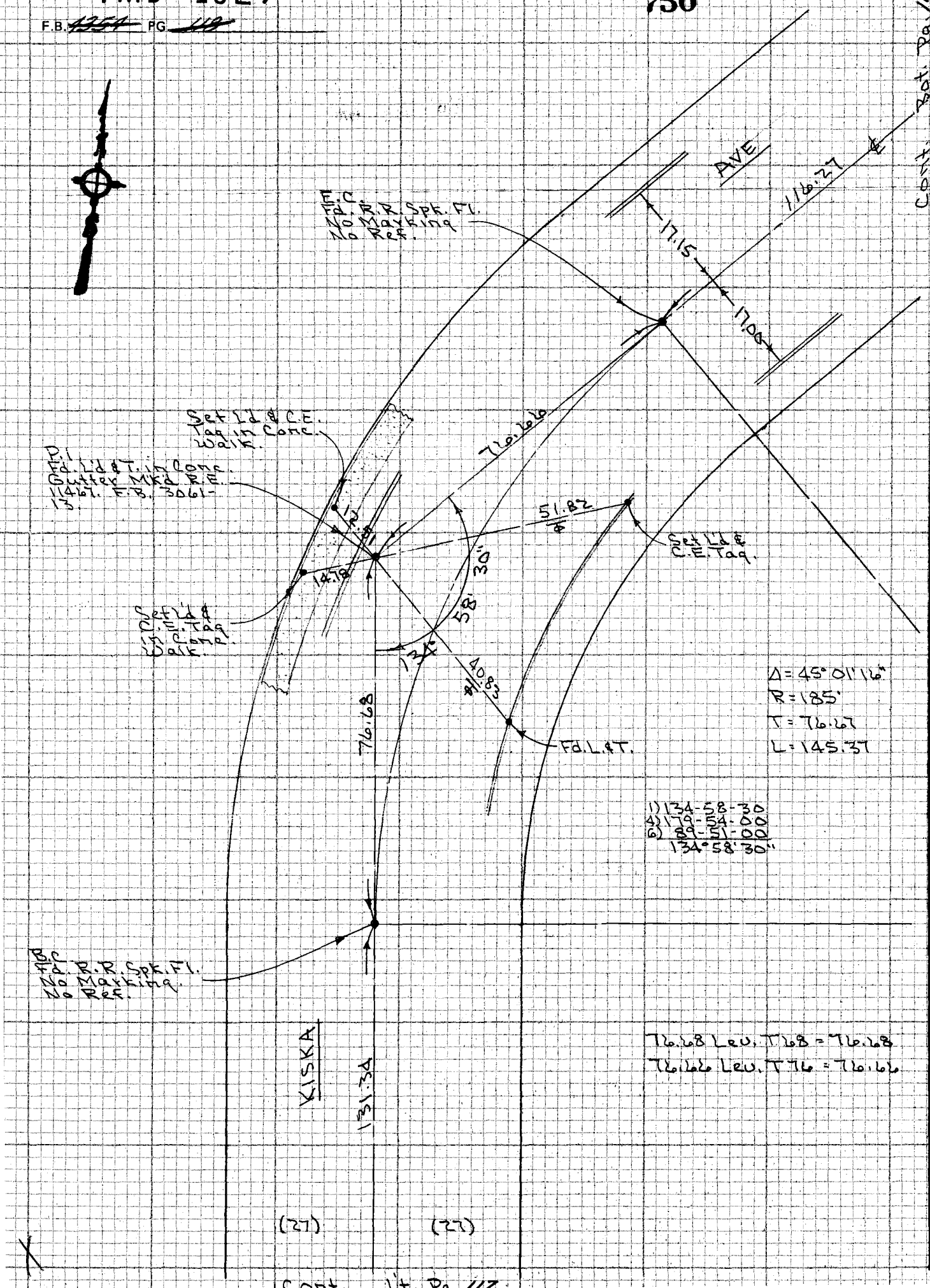

CE 310
76F3095-4/73

PLEASE RETURN TO
LOS ANGELES COUNTY ENGINEER
403 LOS ANGELES COUNTY ENGINEERING BLDG.

Do not extend notes this side of this line

NOTE: ANY ADDITIONS OR CHANGES ON THIS SHEET MUST BE MADE OR CIRCLED IN RED INK WITH DATE AND NAME OF PERSON MAKING CHANGE

PWFB 1029

751 , 752

Notes Ck'd by	Survey of Hacienda Area ¢ Div. #4
Map No.	JN 0303.00 Tape 012 Std 68 °F
Office Work	Surveyed by Petri
Checked	Notes G.P. Date 10-1-76
Date	Indexed T.M. PALMERI AUG 8 1978

F.B. ~~4354~~ PG. ~~119~~

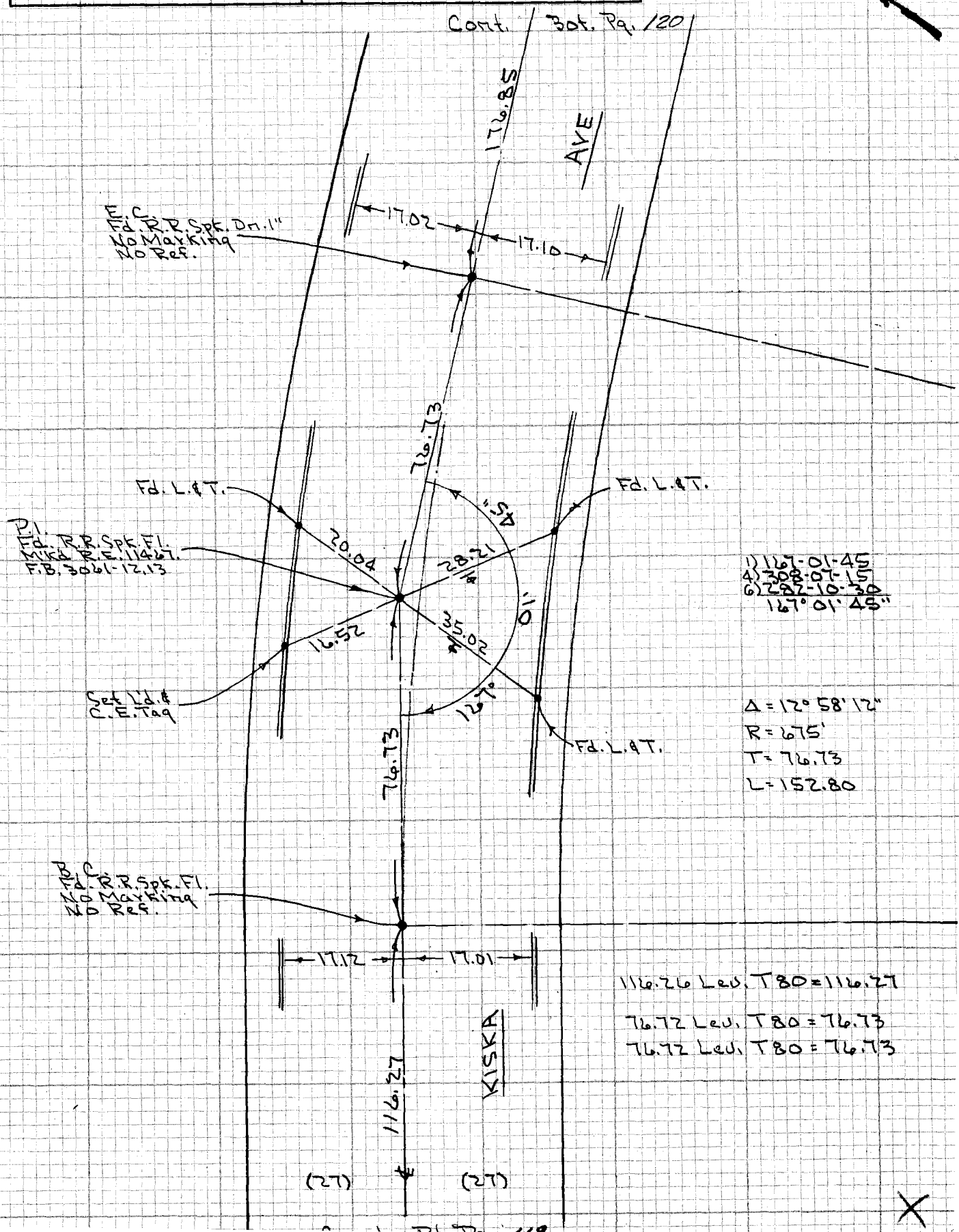

1) 167-01-45
4) 308-07-15
6) 282-10-30
167° 01' 45"

Δ = 12° 58' 12"
R = 675'
T = 76.73
L = 152.80

116.26 Lev. T80 = 116.27

76.72 Lev. T80 = 76.73

76.72 Lev. T80 = 76.73

NOTE: ANY ADDITIONS OR CHANGES ON THIS SHEET MUST BE MADE OR CIRCLED IN RED INK WITH DATE AND NAME OF PERSON MAKING CHANGE

Do not extend notes this side of this line

PLEASE RETURN TO
LOS ANGELES COUNTY ENGINEER
403 LOS ANGELES COUNTY ENGINEERING BLDG.

CENTERLINE NOTES
CE 310
76F3095-4/73

PWFB 1029

F.B. ~~1354~~ PG. ~~120~~ 16

Cont. Bot. Pg. 121

753, 754

1) 173-13-30
4) 332-54-00
6) 319-20-400
173° 13' 27"

Δ = 6° 46' 57"
R = 850'
T = 50.37
L = 100.62

176.84 Lev. T80 = 176.85
50.37 Lev. T80 = 50.37
50.37 Lev. T80 = 50.37

Cont. Top Pg. 119 15

CE 310
76F309 73
PLEASE RETURN TO
LOS ANGELES COUNTY ENGINEER
403 LOS ANGELES COUNTY ENGINEERING BLDG.
Do not extend notes this side of this line
NOTE: ANY ADDITIONS OR CHANGES ON THIS SHEET MUST BE MADE OR CIRCLED IN RED INK WITH DATE AND NAME OF PERSON MAKING CHANGE

PWFB 1029

755

Notes Ck'd by	Survey of Hacienda Area & Div. #4
Map No.	JN 0303.00 Tape 012 Std 68 °F
Office Work	Surveyed by Petri
Checked	Notes G.P. Date 10-1-76
Date	Indexed T.M. PALMERI AUG 8 1978

F.B. ~~4354~~ PG. ~~121~~

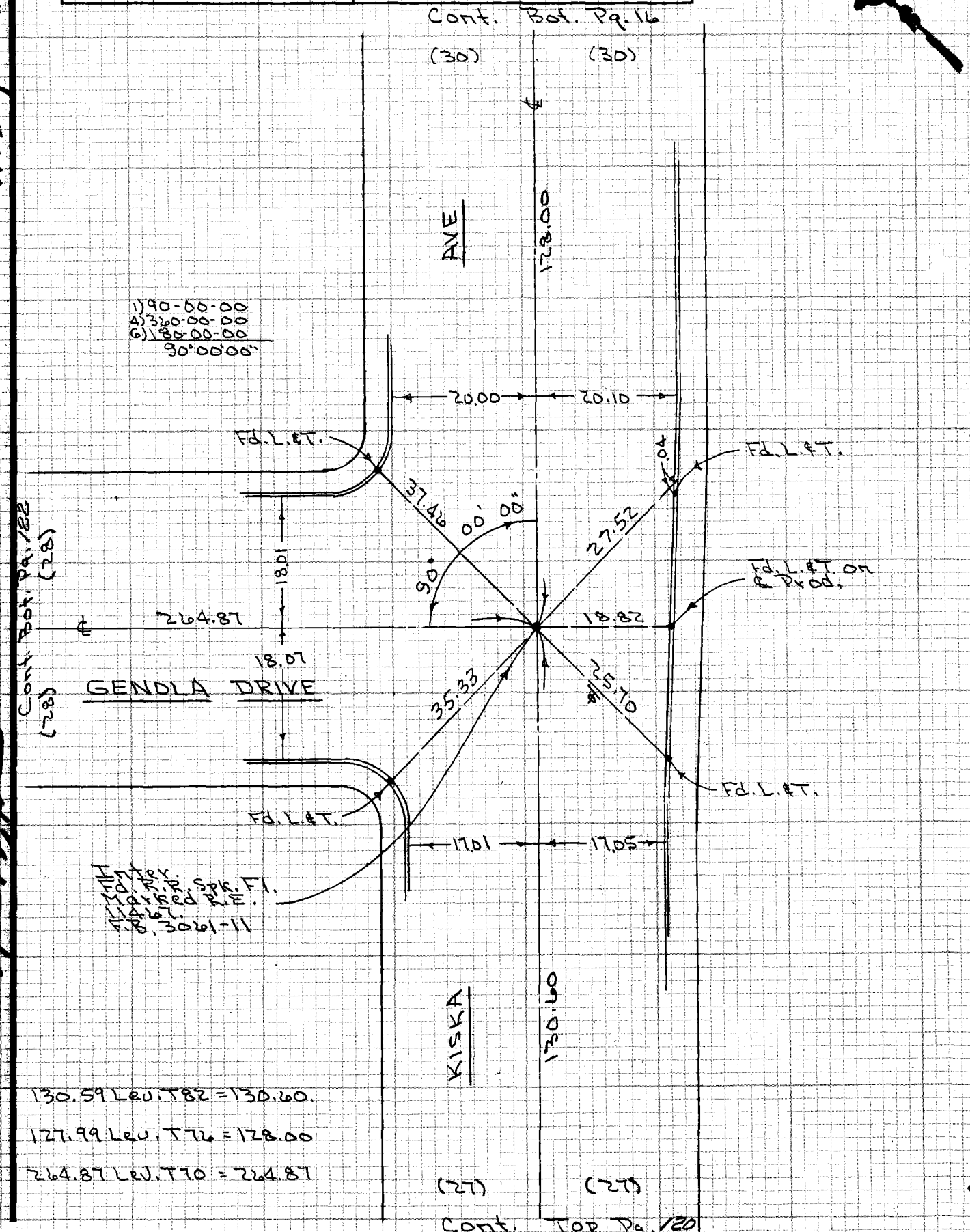

130.59 Lev. T82 = 130.60.

127.99 Lev. T76 = 128.00

264.87 Lev. T70 = 264.87

NOTE: ANY ADDITIONS OR CHANGES ON THIS SHEET MUST BE MADE OR CIRCLED IN RED INK WITH DATE AND NAME OF PERSON MAKING CHANGE

Do not extend notes this side of this line

PLEASE RETURN TO
LOS ANGELES COUNTY ENGINEER
403 LOS ANGELES COUNTY ENGINEERING BLDG.

099-297, A-2

CENTERLINE NOTES
CE 310
76F3095-4/73

PWFB 1029

F.B. ~~4264~~ PG. ~~122~~

756

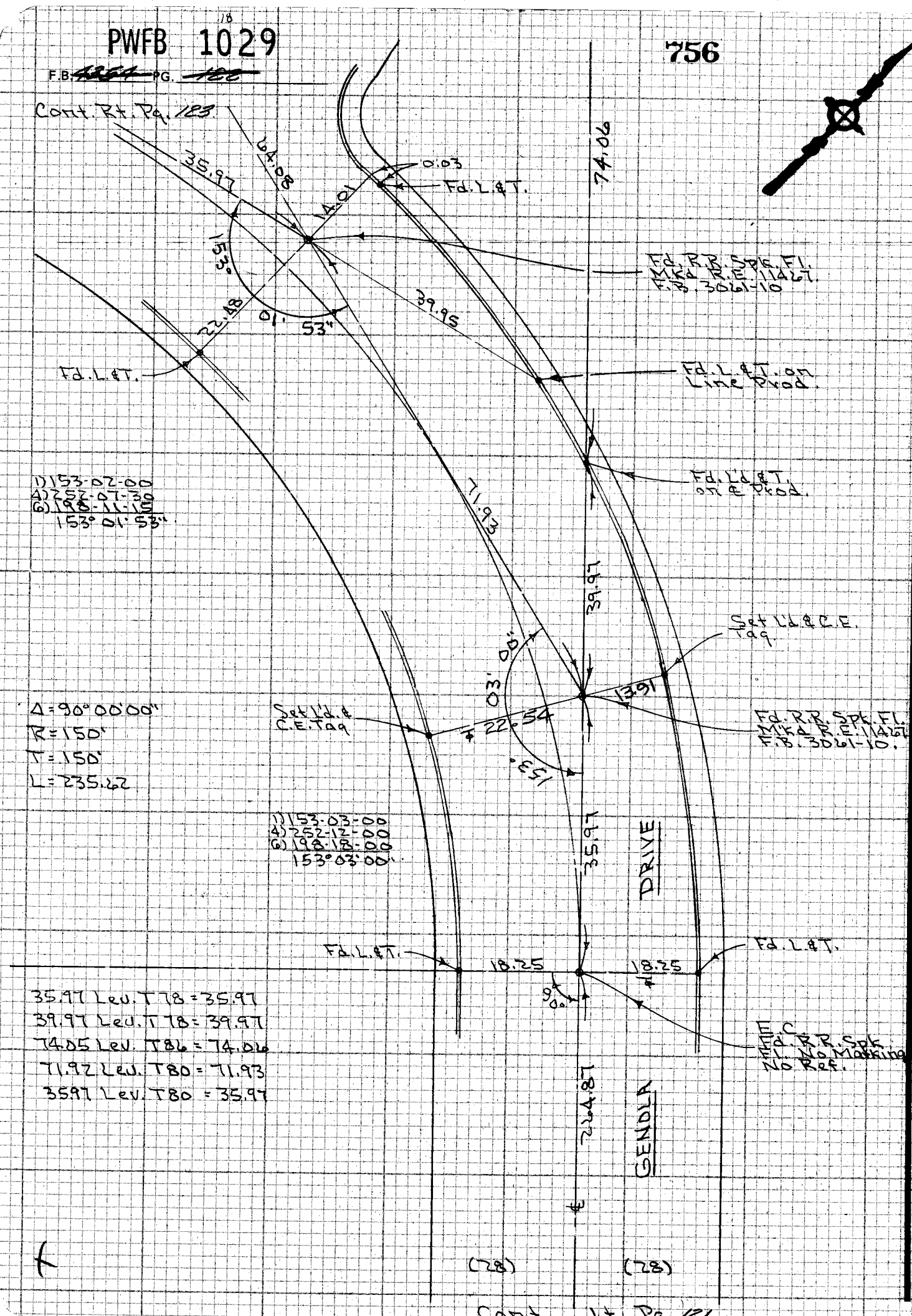

1) 153-02-00
4) 252-07-30
(6) 198-11-15
153° 01' 53"

Δ = 90° 00' 00"
R = 150'
T = 150'
L = 235.62

1) 153-03-00
4) 252-12-00
(6) 198-18-00
153° 03' 00"

35.97 Lev. T78 = 35.97
39.97 Lev. T78 = 39.97
74.05 Lev. T86 = 74.06
71.92 Lev. T80 = 71.93
35.97 Lev. T80 = 35.97

CE 310
76F3095-4/73

PLEASE RETURN TO
LOS ANGELES COUNTY ENGINEER
403 LOS ANGELES COUNTY ENGINEERING BLDG.

Do not ex... notes this side of this line

NOTE: ANY ADDITIONS OR CHANGES ON THIS SHEET MUST BE MADE OR CIRCLED IN RED INK WITH DATE AND NAME OF PERSON MAKING CHANGE

PWFB 1029

757, 758

Notes Ck'd by	Survey of Hacienda Area ¢ Div. #4
Map No.	JN 0303.00 Tape 012 Std 68 °F
Office Work	Surveyed by Petri
Checked	Notes G.P. Date 10-6-76
Date	Indexed T.M. PALMERI 8 1978

F.B. ~~4994~~ PG. ~~125~~

NOTE: ANY ADDITIONS OR CHANGES ON THIS SHEET MUST BE MADE OR CIRCLED IN RED INK WITH DATE AND NAME OF PERSON MAKING CHANGE

WS 3P A-4

Do not extend notes on this side of this line

PLEASE RETURN TO
LOS ANGELES COUNTY ENGINEER
403 LOS ANGELES COUNTY ENGINEERING BLDG.

095 297 A 2

CENTERLINE NOTES
CE 310
76F3095-4/73

PWFB 1029

F.B. ~~1354~~ PG. ~~124~~

759

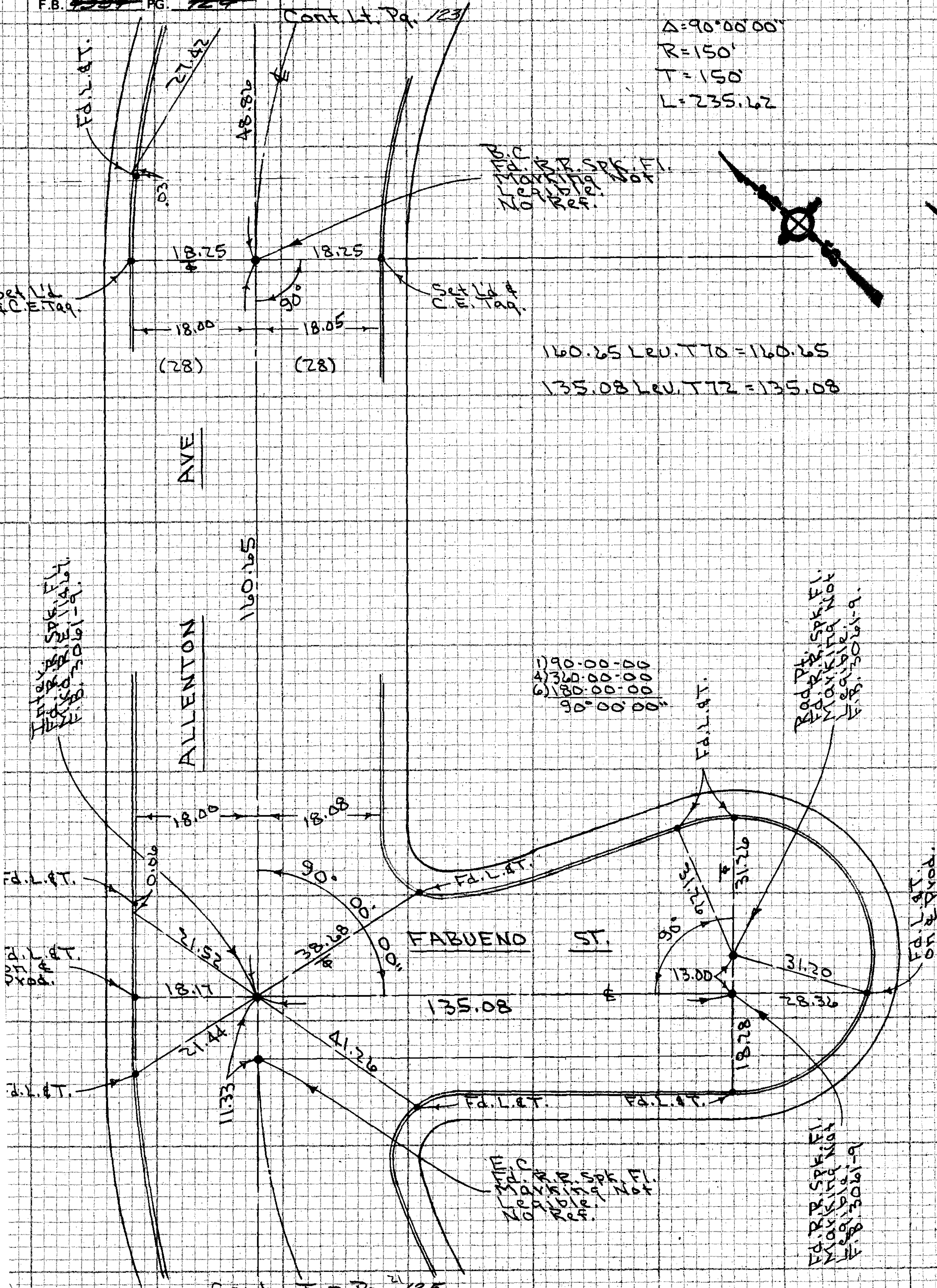

Cont. Top Pg. 125

CE 310
76F3095-4/73

PLEASE RETURN TO
LOS ANGELES COUNTY ENGINEER
403 LOS ANGELES COUNTY ENGINEERING BLDG.

Do not extend notes this side of this line

NOTE: ANY ADDITIONS OR CHANGES ON THIS SHEET MUST BE MADE OR CIRCLED IN RED INK WITH DATE AND NAME OF PERSON MAKING CHANGE

WC 384-4

099-174-2

PWFB 1029

760

Notes Ck'd by	Survey of Hacienda Area & Div. # 4
Map No.	JN D303.00 Tape 017 Std 68 °F
Office Work	Surveyed by Petri
Checked	Notes G.P. Date 10-28-76 AUG 8 1978
Date	T.M. PALMERI Indexed

F.B. 4354 PG. 125

Cont. Bok. Pg. 124

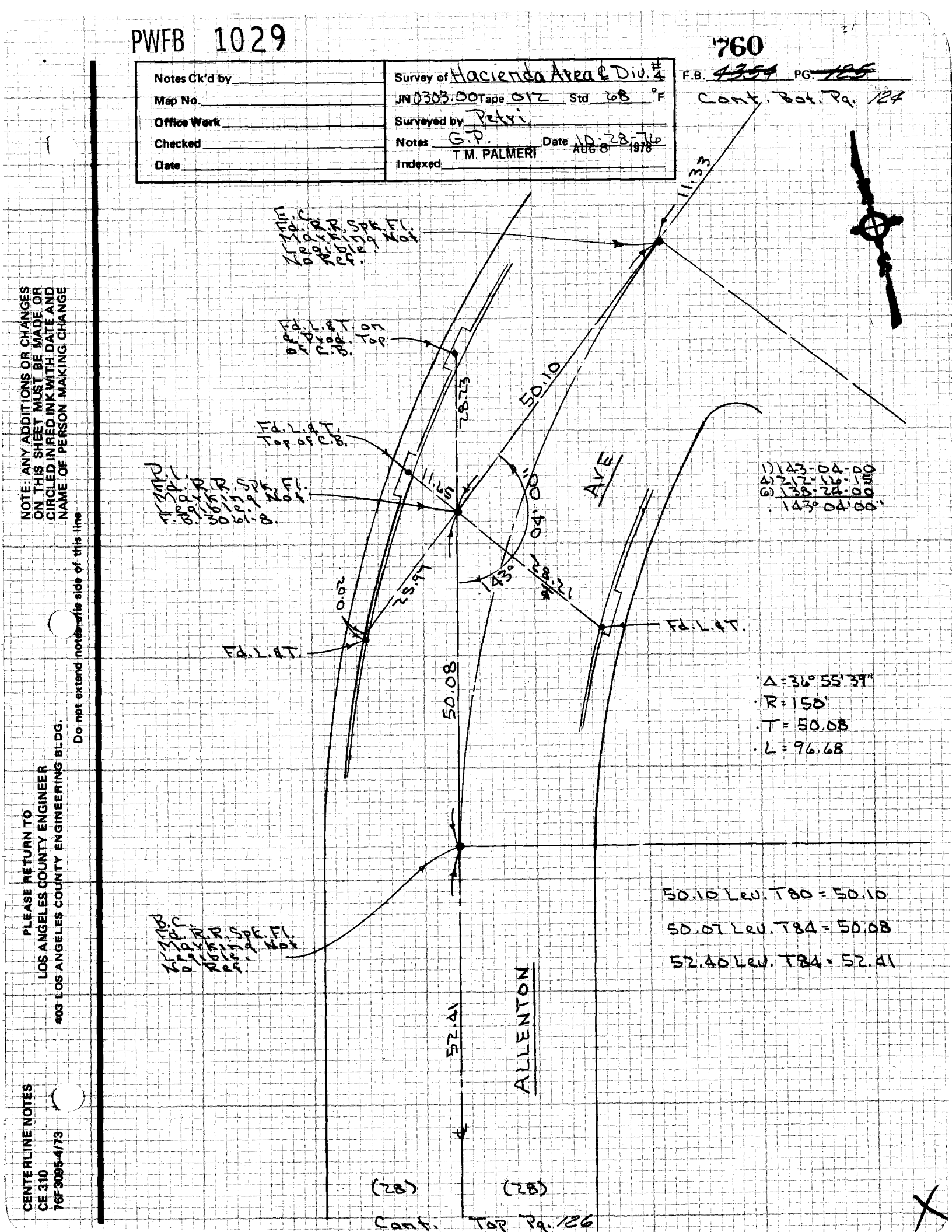

Cont. Top Pg. 126

NOTE: ANY ADDITIONS OR CHANGES ON THIS SHEET MUST BE MADE OR CIRCLED IN RED INK WITH DATE AND NAME OF PERSON MAKING CHANGE

Do not extend notes to this side of this line

PLEASE RETURN TO
LOS ANGELES COUNTY ENGINEER
403 LOS ANGELES COUNTY ENGINEERING BLDG.

CENTERLINE NOTES
CE 310
76F 3095-4/73

PWFB 1029

F.B. 4354 PG. 124

Cont. Bot. Pg. 125

761

(28) (28)

52.41

AVE

54.10

Δ = 30° 16' 21"
R = 200'
T = 54.10
L = 105.67

1) 149-43-30
4) 239-53-30
6) 119-29-00
149° 43' 20"

0.05

Fd. L & T.

32.99

43° 20"

Fd. L & T.

15.35

11.00

Fd. L & T.

149°

33.07

54.10

Fd. L & T.

0.05

18.06

18.04

235.92

ALLENTON

54.09 Lev. T84 = 54.10
54.10 Lev. T80 = 54.10
235.90 Lev. T80 = 235.92

CONT. TOP Pg. 127

CE 310
76F3095-4/73

PLEASE RETURN TO
LOS ANGELES COUNTY ENGINEER
403 LOS ANGELES COUNTY ENGINEERING BLDG.

Do not extend notes this side of this line

NOTE: ANY ADDITIONS OR CHANGES ON THIS SHEET MUST BE MADE OR CIRCLED IN RED INK WITH DATE AND NAME OF PERSON MAKING CHANGE

PWFB 1029

762, 763

Notes Ck'd by	Survey of Hacienda Area ℄ Div. #4
Map No.	JN 0303.00 Tape 012 Std 68 °F
Office Work	Surveyed by Petri
Checked	Notes G.P. Date 10-29-76
Date	Indexed T.M. PALMERI AUG 8 1978

F.B. ~~4354~~ PG. ~~127~~

Cont. Bot. Pg. 126

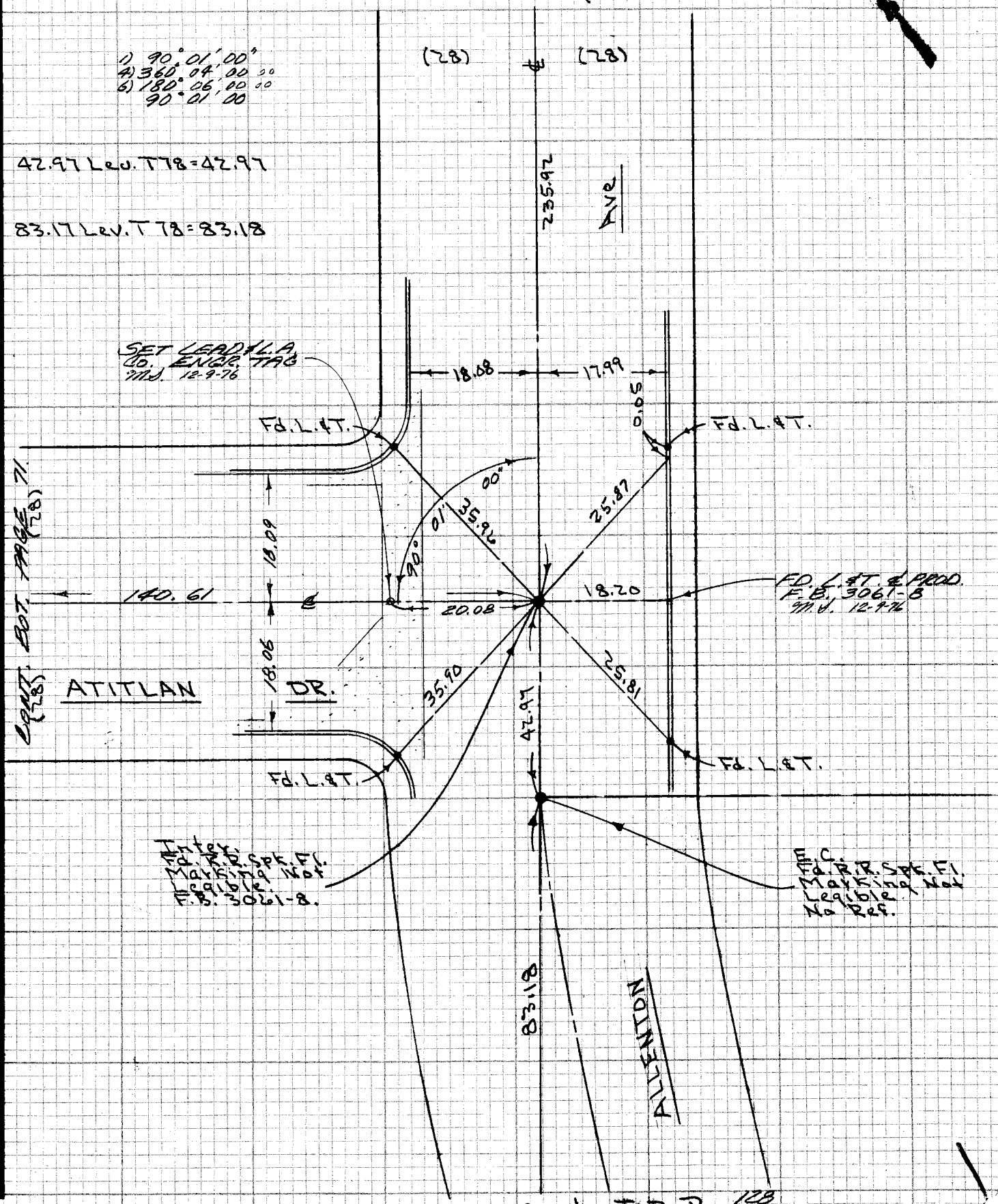

Cont. Top Pg. 128

NOTE: ANY ADDITIONS OR CHANGES ON THIS SHEET MUST BE MADE OR CIRCLED IN RED INK WITH DATE AND NAME OF PERSON MAKING CHANGE

Do not extend notes this side of this line

PLEASE RETURN TO
LOS ANGELES COUNTY ENGINEER
403 LOS ANGELES COUNTY ENGINEERING BLDG.

CENTERLINE PLATS
CE 310
76F3095-4/73

099-217/A-2

M538 A-4

PWFB 1029

F.B. ~~4354~~ PG. ~~128~~

764

Cont. Bot. Pg. 127

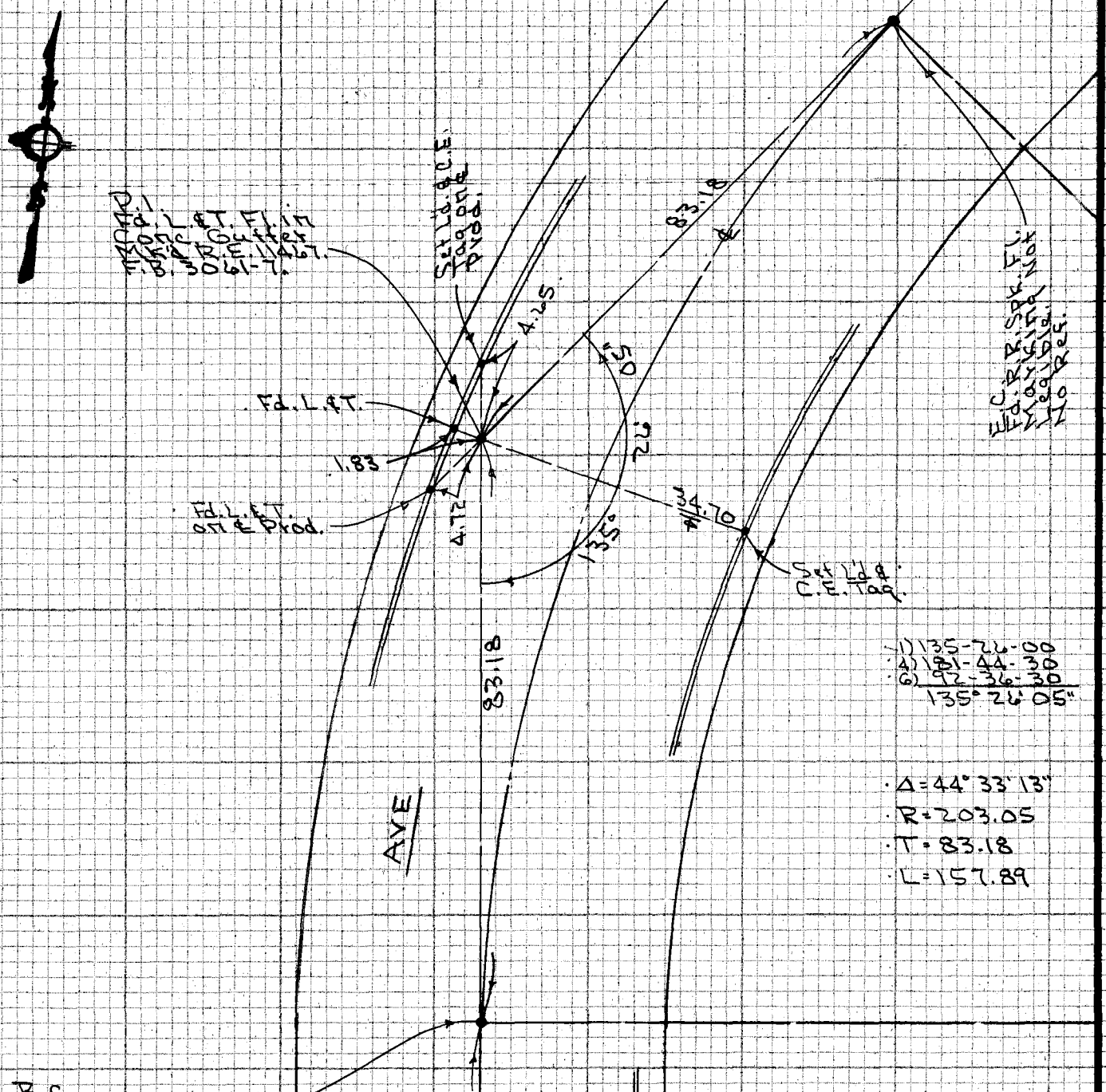

Cont. TOP. Pg. 129

CE 310
76F3095-4/73

PLEASE RETURN TO
LOS ANGELES COUNTY ENGINEER
403 LOS ANGELES COUNTY ENGINEERING BLDG.

Do not extend notes this side of this line

NOTE: ANY ADDITIONS OR CHANGES ON THIS SHEET MUST BE MADE OR CIRCLED IN RED INK WITH DATE AND NAME OF PERSON MAKING CHANGE

PWFB 1029

765

Notes Ck'd by	Survey of Hacienda Area & Div. #4 F.B. ~~6954~~ PG. ~~129~~
Map No.	JN 0383.00 Tape 017 Std 68 °F
Office Work	Surveyed by Petri
Checked	Notes G.R. T.M. PALMERI Date 11-1-76
Date	Indexed AUG 8 1978

Cont. Bat. Pg. 128

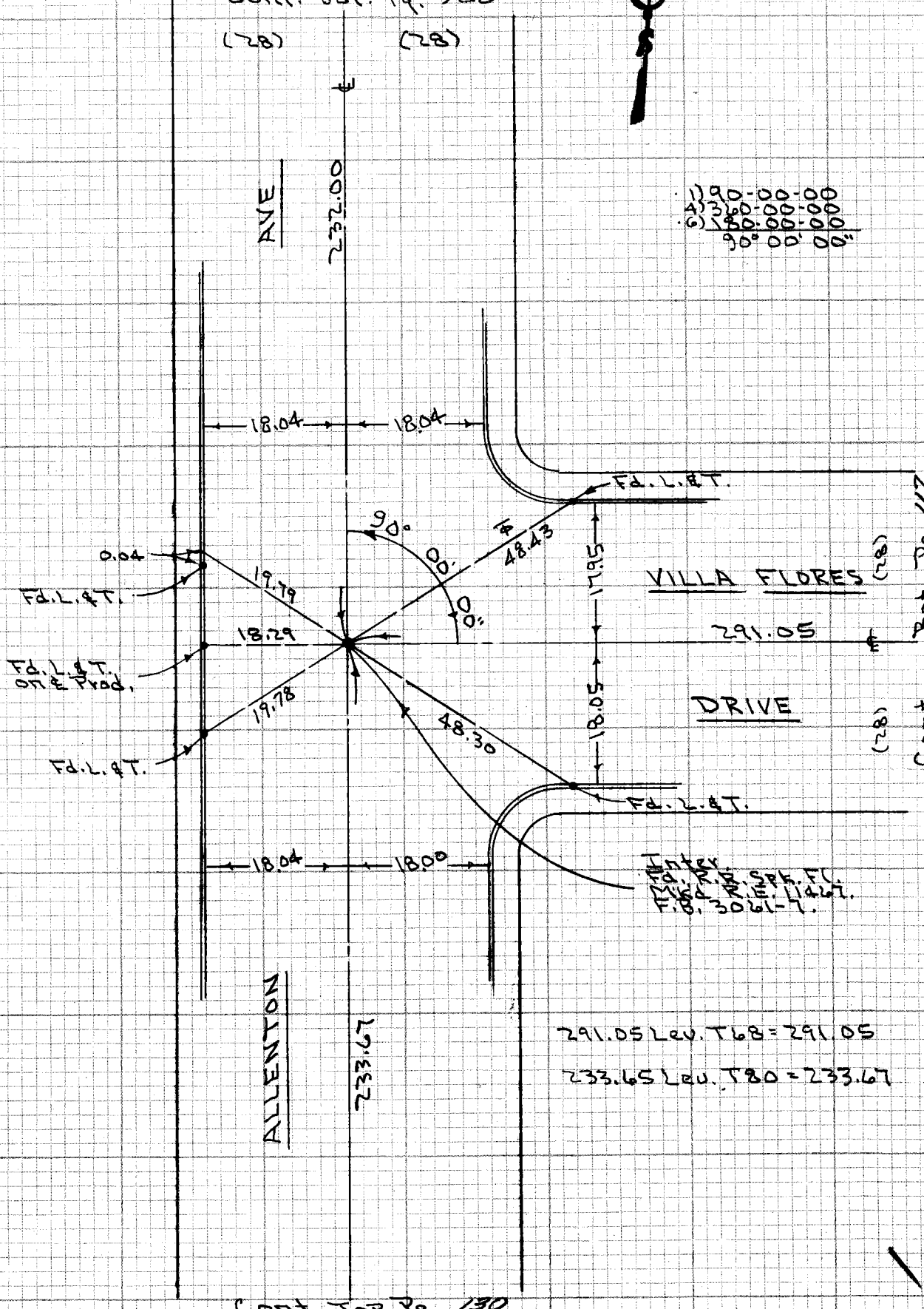

NOTE: ANY ADDITIONS OR CHANGES ON THIS SHEET MUST BE MADE OR CIRCLED IN RED INK WITH DATE AND NAME OF PERSON MAKING CHANGE

M.S. 38, A-4

Do not extend notes this side of this line

PLEASE RETURN TO
LOS ANGELES COUNTY ENGINEER
403 LOS ANGELES COUNTY ENGINEERING BLDG.

991-217, A-2

CENTERLINE NOTES
CE 310
76F3095-4/73

PWFB 1029

F.B. ~~1354~~ PG. ~~130~~ 246

Cont. Bk. Pg. 129

766

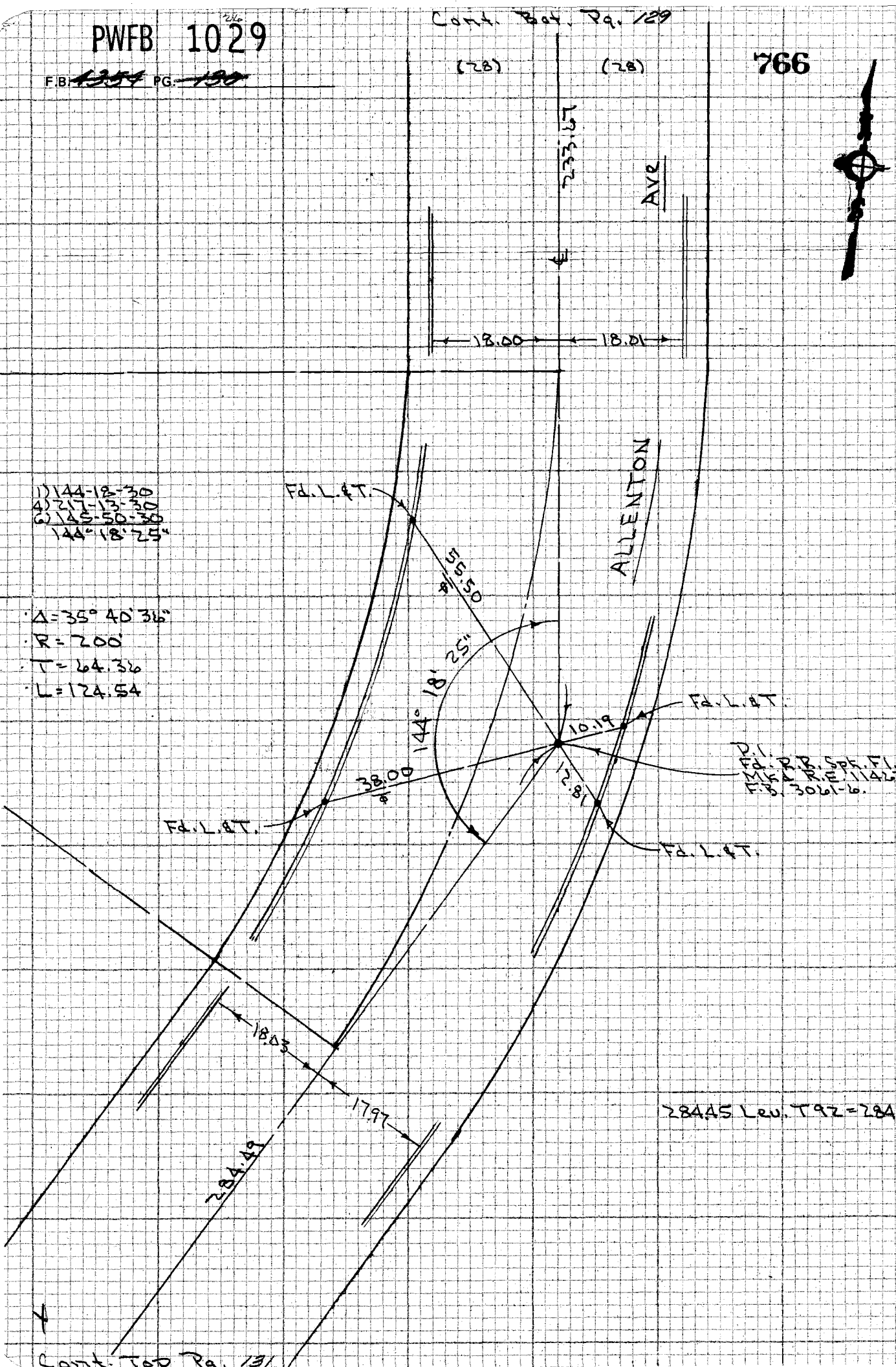

Cont. To Bk. Pg. 131

CE 310
76F3095-4/73

PLEASE RETURN TO
LOS ANGELES COUNTY ENGINEER
408 LOS ANGELES COUNTY ENGINEERING BLDG.

Do not ex notes this side of this line

NOTE: ANY ADDITIONS OR CHANGES
ON THIS SHEET MUST BE MADE OR
CIRCLED IN RED INK WITH DATE AND
NAME OF PERSON MAKING CHANGE

PWFB 1029

767

Notes Ck'd by	Survey of Hacienda Avenue Div. #4
Map No.	JN 0303.00 Tape 012 Std 68 °F
Office Work	Surveyed by Petri
Checked	Notes G.P. Date 11-2-76
Date	T.M. PALMERI Indexed AUG 8 1978

F.B. 1354 PG. 131



Cont. Bot. Pg. 130

(28) (28)

18.07 18.07

68.04 Lev. T92 = 68.05
23.96 Lev. T68 = 23.96
27.84 Lev. T68 = 27.84
26.89 Lev. T68 = 26.89

Δ = 15° 04' 49"
R = 513.81
T = 68.01
L = 135.74

294.49

AYE

Fd. L. & T.

Set L.S. & Tag.

P.I. Mkd. R.P. Spk. F.I. R.E. 11467. B. 3061-6

20.18

31.03

54'

18.51

Fd. L. & T.

0.03

164° 54' 15"

34.67

Set L.S. & Tag.

1) 164-54-15
4) 299-37-00
6) 226-25-300
164° 54' 15"

ALLENTON

6805

Tract # 26148

Tract # 26148

1) 90-00-00
2) 180-00-00
90° 00' 00"

Tract Cor. Per Tr. # 26146. No spk. reach for P.I. falls in driveway of Residence.

Fd. L. & Tag Mkd R.E. 11467.

Tract Cor. Fd. 2" I.P. Cem. Fd. L. & Tag Mkd R.E. 11467. Dr. 8'. Tr. # 26146

Tract # 26146

P.I. Mkd. R.P. Spk. F.I. R.E. 11467. B. 3061-6

Fd. L. & T. Mkd R.E. 11467. in L.D.

90°

18.30

Δ = 5° 49' 13"
R = 1000.
T = 50.84
L = 101.58

22.75

40.63

90°00'00"

23.96

33.61

27.84

Fd. L. & T.

Set Nail

Tract # 26148

Fd. L. & T.

28.89

Tract # 26146

PLEASE RETURN TO
LOS ANGELES COUNTY ENGINEER
403 LOS ANGELES COUNTY ENGINEERING BLDG.

NOTE: ANY ADDITIONS OR CHANGES ON THIS SHEET MUST BE MADE OR CIRCLED IN RED INK WITH DATE AND NAME OF PERSON MAKING CHANGE

Do not extend notes this side of this line

CENTERLINE NOTES
CE 310
76F 3095-4/73

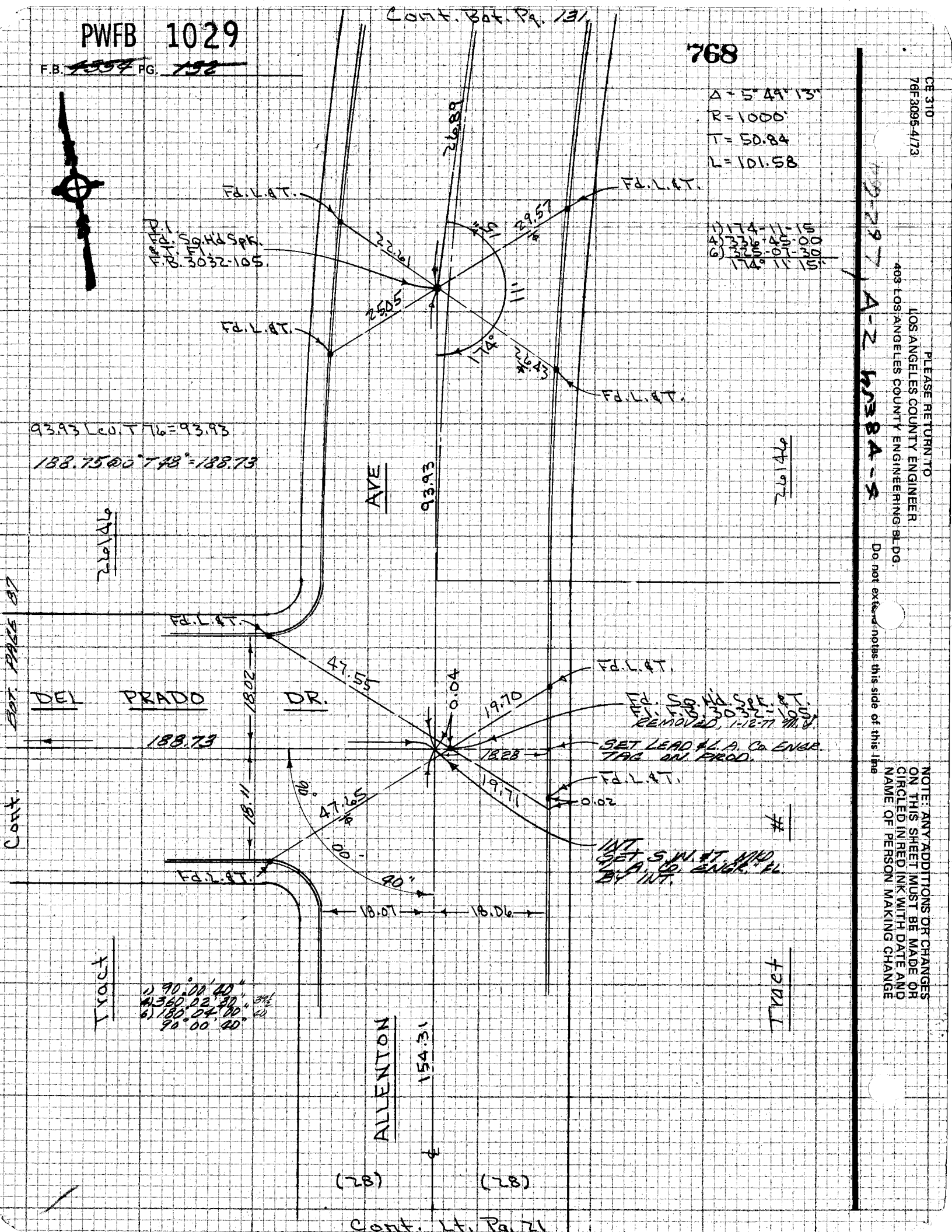
PWFB 1029
F.B. 4354 PG. 132
768
Cont. Bot. Pg. 131
Δ = 5° 49' 13"
R = 1000'
T = 50.84
L = 101.58
1) 174-11-15
4) 336-45-00
6) 325-07-30
174° 11' 15"
Fd. L. & T.
P.I.
Fd. Sq. Hd Spk. & T. Fl.
F.B. 3032-105.
26.89
22.61
29.57
25.05
174°
26.43
93.93 Lev. T 76 = 93.93
188.75 @ 0° T 48° = 188.73
AVE
93.93
26146
Bot. Page 87
DEL PRADO DR.
188.73
18.02
18.11
47.55
0.04
19.70
18.28
19.71
0.02
47.65
90°
00'
40"
Fd. Sq. Hd. Spk. & T. Fl. F.B. 3032-105. REMOVED, 1-12-77 M.V.
SET LEAD & L.A. Co. ENGR. TAG ON PROD.
INT. SET S.W. & T. MKD. L.A. Co. ENGR. FL. BY INT.
18.07
18.06
Cont.
Tract
1) 90° 00' 40"
4) 360° 02' 30"
6) 180° 04' 00"
90° 00' 40"
ALLENTON
154.31
(28)
(28)
Cont. Lt. Pg. 21
CE 310
76F3095-4/73
PLEASE RETURN TO
LOS ANGELES COUNTY ENGINEER
403 LOS ANGELES COUNTY ENGINEERING BLDG.
Do not extend notes this side of this line
NOTE: ANY ADDITIONS OR CHANGES ON THIS SHEET MUST BE MADE OR CIRCLED IN RED INK WITH DATE AND NAME OF PERSON MAKING CHANGE

PWFB 1029

769

Notes Ck'd by	Survey of HACIENDA AREA SEW. #4 F.B. 4354 PG. 199
Map No.	JN 0303.00 Tape 318 Std 68 °F
Office Work	Surveyed by M. SOTRO
Checked	Notes M.S. Date 2-22-77
Date	Indexed T.M. PALMER AUG 8 1978

STIMSON AVENUE

CENTER LINE TIE TO GEODETIC STATION

NOTE: ANY ADDITIONS OR CHANGES ON THIS SHEET MUST BE MADE OR CIRCLED IN RED INK WITH DATE AND NAME OF PERSON MAKING CHANGE

Do not extend notes this side of this line

PLEASE RETURN TO
LOS ANGELES COUNTY ENGINEER
~~463~~ LOS ANGELES COUNTY ENGINEERING BLDG.

CENTERLINE NOTES
CE 310
76F3095-4/73

PWFB 1029

F.B. ~~4354~~ PG. ~~134~~

770

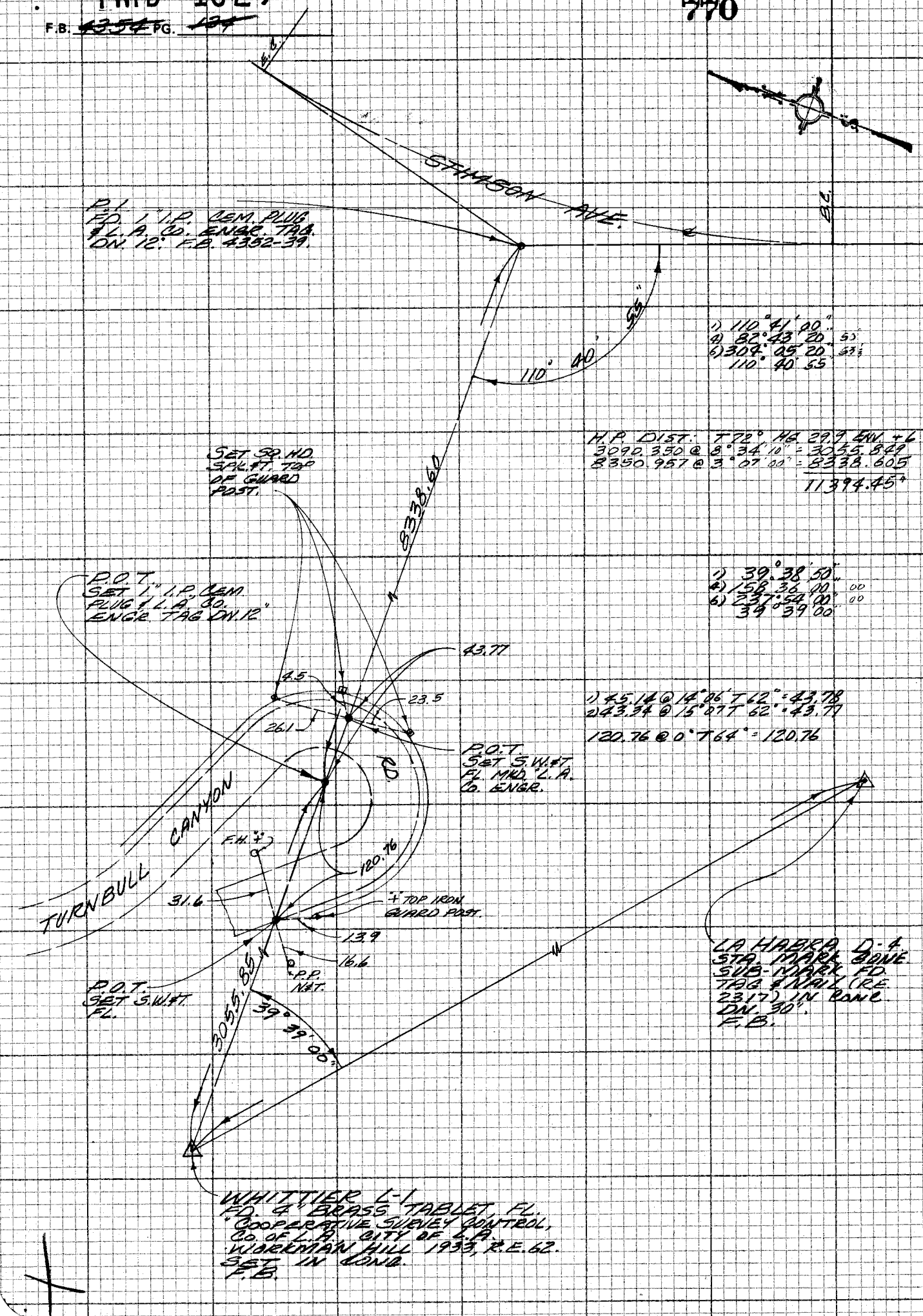

CE 310
76F 3095-4/73

PLEASE RETURN TO
LOS ANGELES COUNTY ENGINEER
403 LOS ANGELES COUNTY ENGINEERING BLDG.

Do not extend notes this side of this line

NOTE: ANY ADDITIONS OR CHANGES ON THIS SHEET MUST BE MADE OR CIRCLED IN RED INK WITH DATE AND NAME OF PERSON MAKING CHANGE

PWFB 1029

771

Notes Ck'd by	Survey of HACIENDA AREA & DIV. #4
Map No.	JN 0303.00 Tape #018 Std 68 °F
Office Work	Surveyed by M. SOTRO
Checked	Notes M.S. Date 3-2-77
Date	Indexed T.M. PALMERI 8 1978

F.B. ~~4354~~ PG. ~~135~~

CONT. RIGHT PAGE 138

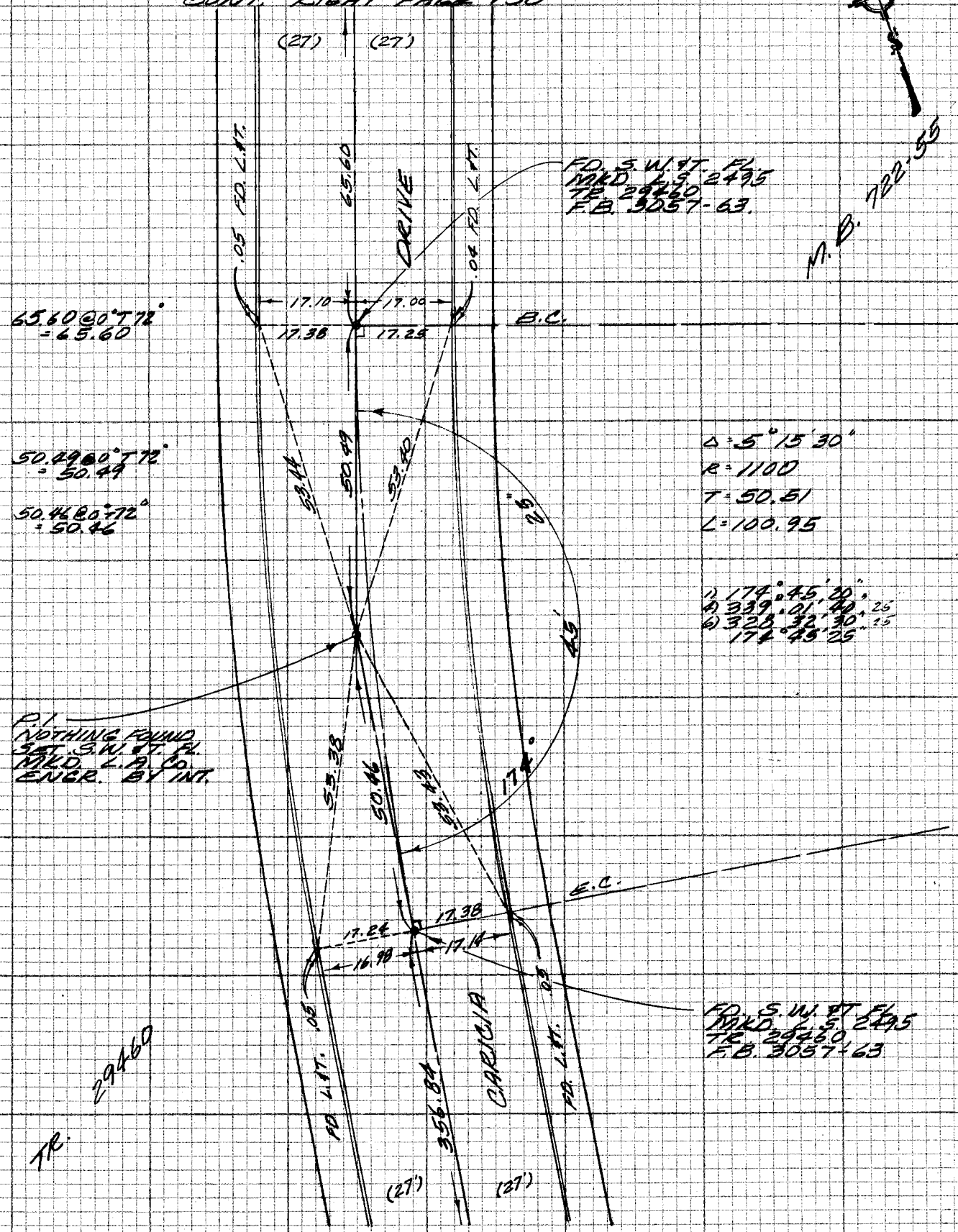

CONT. PAGE 136

NOTE: ANY ADDITIONS OR CHANGES ON THIS SHEET MUST BE MADE OR CIRCLED IN RED INK WITH DATE AND NAME OF PERSON MAKING CHANGE

Do not extend notes this side of this line

PLEASE RETURN TO
LOS ANGELES COUNTY ENGINEER
403 LOS ANGELES COUNTY ENGINEERING BLDG.

CENTERLINE NOTES
CE 310
76F3095-4/73

PWFB 1029

F.B. ~~4354~~ PG. ~~136~~

772

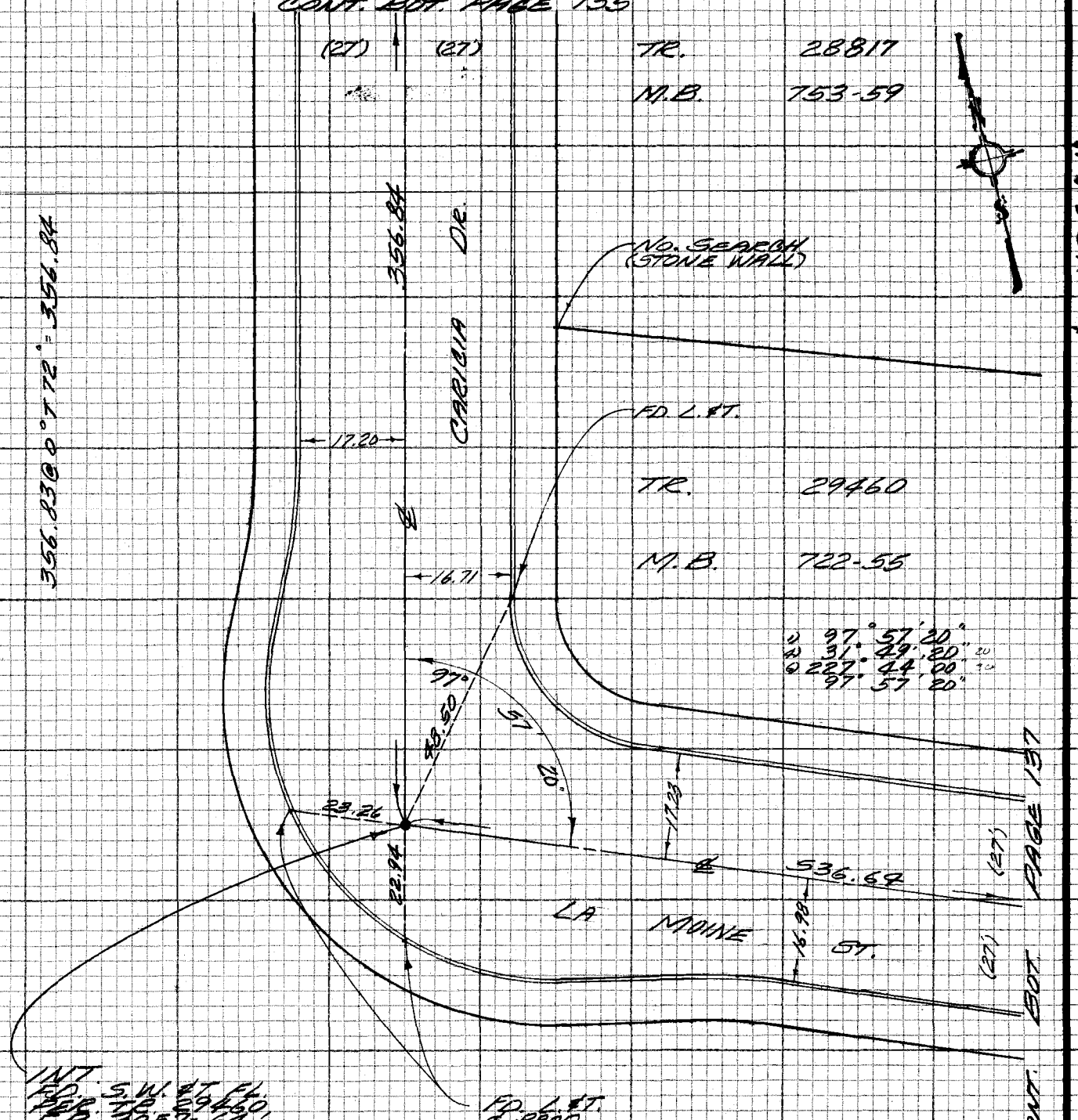

TR. 29460 M.B. 722-55

484.22 @ 0° T72° = 484.23
+ 52.41
536.64

CE 310
76F3095-4/73

PLEASE RETURN TO
LOS ANGELES COUNTY ENGINEER
403 LOS ANGELES COUNTY ENGINEERING BLDG.

Do not extend notes this side of this line

NOTE: ANY ADDITIONS OR CHANGES ON THIS SHEET MUST BE MADE OR CIRCLED IN RED INK WITH DATE AND NAME OF PERSON MAKING CHANGE

PWFB 1029

773, 774

Notes Ck'd by	Survey of HACIENDA AREA & DIV. #4 F.B. 4264 PG. 139
Map No.	JN 0303.00 Tape # 018 Std 68 °F
Office Work	Surveyed by M. SOTRO
Checked	Notes M.S. Date 3-1-77
Date	T.M. PALMERI Indexed AUG 8 1979



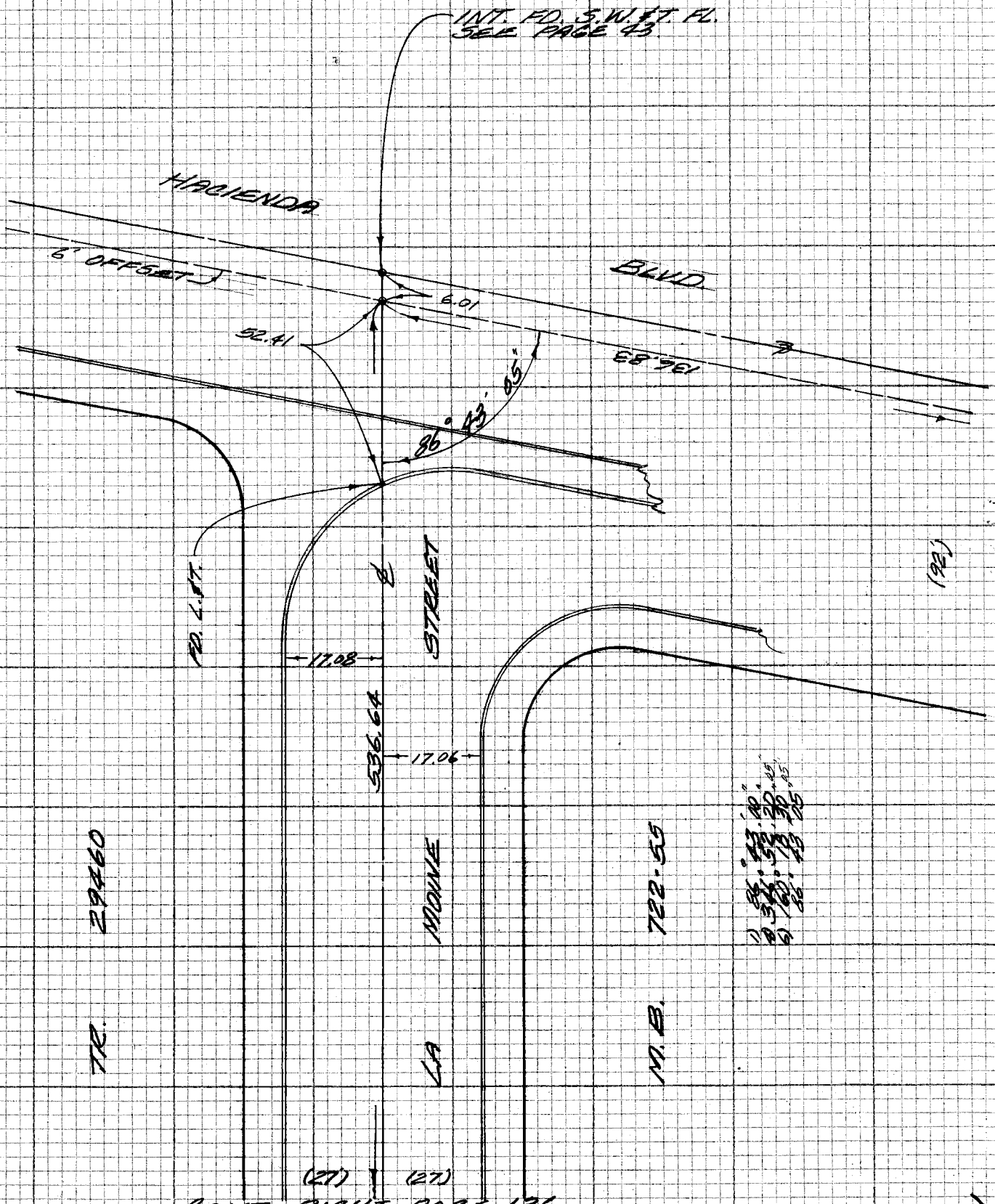

NOTE: ANY ADDITIONS OR CHANGES ON THIS SHEET MUST BE MADE OR CIRCLED IN RED INK WITH DATE AND NAME OF PERSON MAKING CHANGE

Do not extend not this side of this line

PLEASE RETURN TO
LOS ANGELES COUNTY ENGINEER
LOS ANGELES COUNTY ENGINEERING BLDG.
CENTERLINE NOTES
CE 310
76F3095-4/73

PWFB 1029

F.B. ~~4354~~ PG. ~~138~~

CONT. LEFT PAGE 40

775

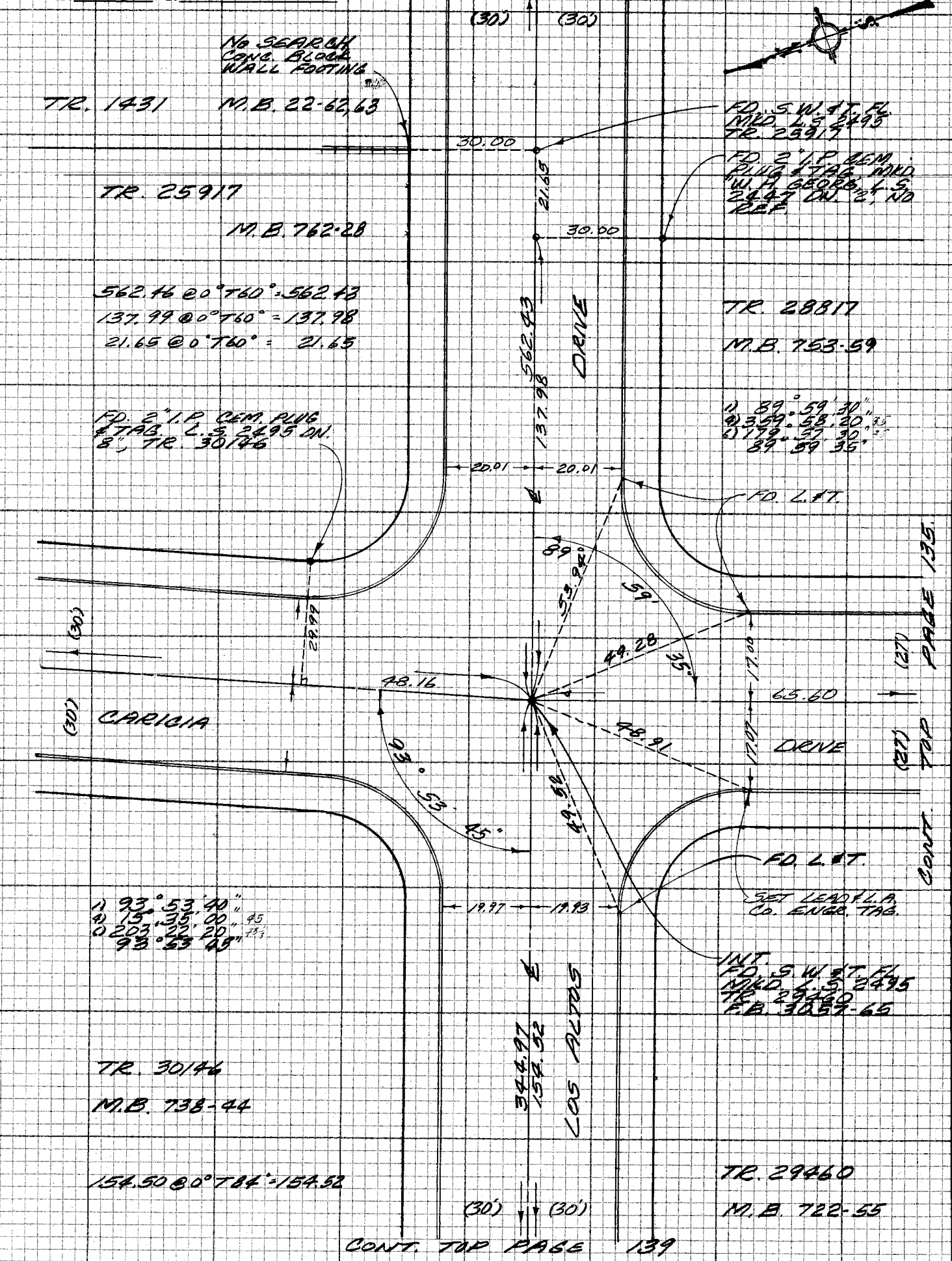

CONT. TOP PAGE 139

CE 310
76F3095-4/73

PLEASE RETURN TO
LOS ANGELES COUNTY ENGINEER
403 LOS ANGELES COUNTY ENGINEERING BLDG.

Do not extend notes this side of this line

NOTE: ANY ADDITIONS OR CHANGES ON THIS SHEET MUST BE MADE OR CIRCLED IN RED INK WITH DATE AND NAME OF PERSON MAKING CHANGE

WS38A-4

PWFB 1029

776

Notes Ck'd by	Survey of HACIENDA AREA & DIV. #4
Map No.	JN 0303.00 Tape #018 Std 68 °F
Office Work	Surveyed by M. SOTRO
Checked	Notes M.S. Date 3-3-77
Date	Indexed T.M. PALMERI AUG 8 1978

F.B. ~~4354~~ PG. ~~139~~



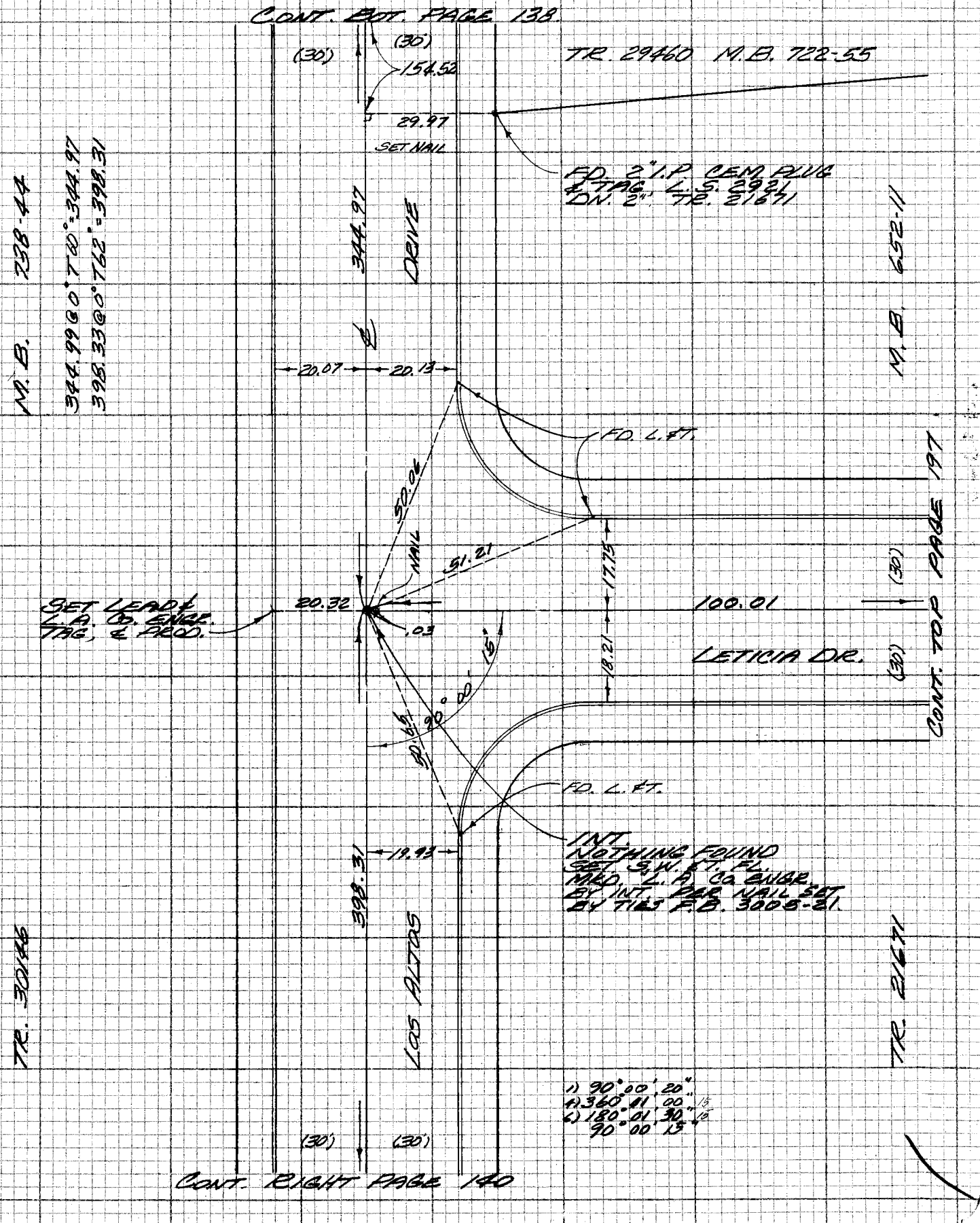

NOTE: ANY ADDITIONS OR CHANGES ON THIS SHEET MUST BE MADE OR CIRCLED IN RED INK WITH DATE AND NAME OF PERSON MAKING CHANGE

Do not extend notes this side of this line

PLEASE RETURN TO
LOS ANGELES COUNTY ENGINEER
403 LOS ANGELES COUNTY ENGINEERING BLDG.

CENTERLINE NOTES
CE 310
76F3095-4/73

PWFB 1029

F.B. ~~4354~~ PG. ~~140~~

777, 778

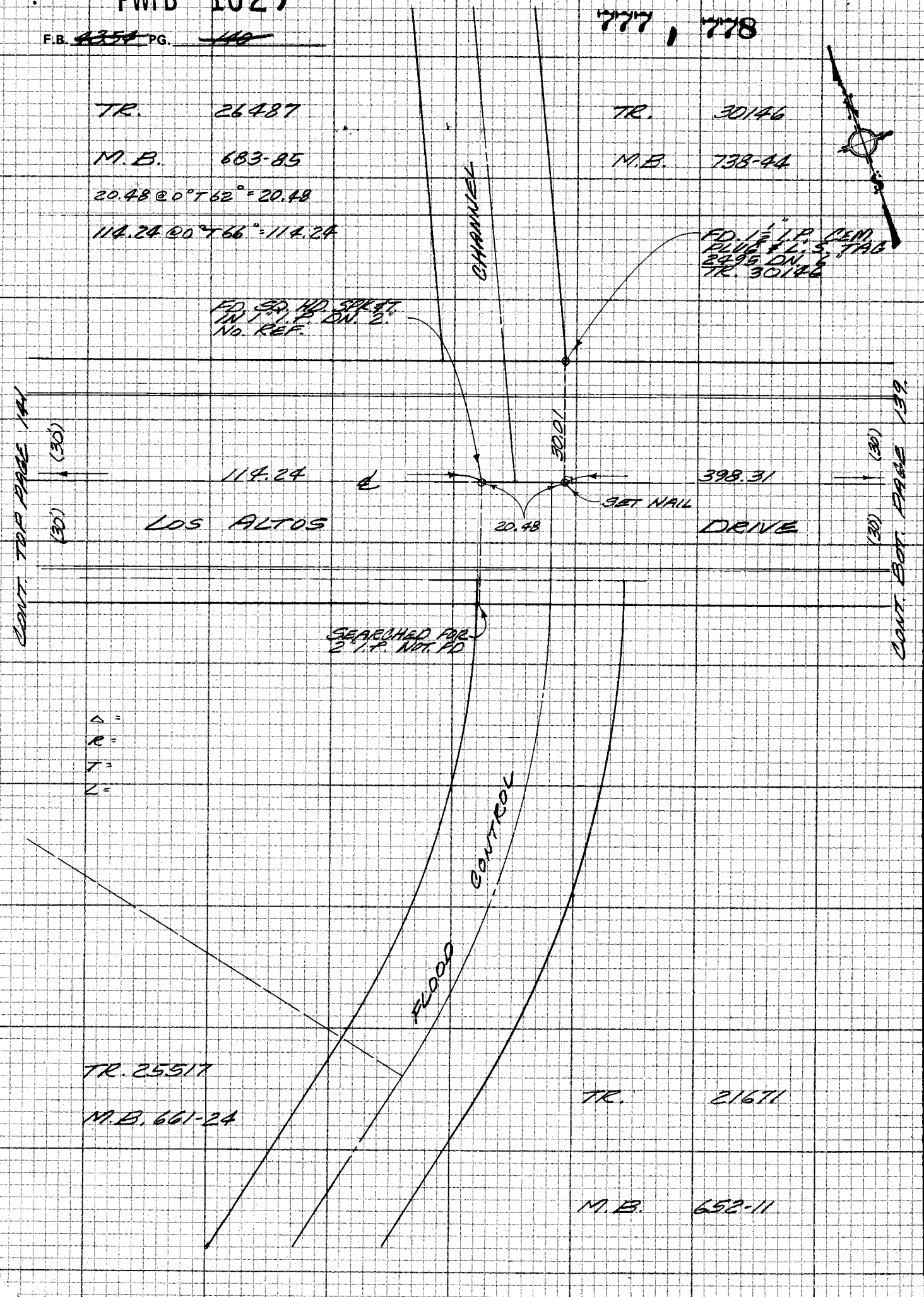

CE 310
76F3095-4/73

PLEASE RETURN TO
LOS ANGELES COUNTY ENGINEER
403 LOS ANGELES COUNTY ENGINEERING BLDG.

Do not extend notes this side of this line

NOTE: ANY ADDITIONS OR CHANGES ON THIS SHEET MUST BE MADE OR CIRCLED IN RED INK WITH DATE AND NAME OF PERSON MAKING CHANGE

PWFB 1029

779

Notes Ck'd by	Survey of HACIENDA AREA 2 UNIT F.B. 4354 PG. 141
Map No.	JN 0303.00 Tape #018 Std 68 °F
Office Work	Surveyed by M. SOTRO
Checked	Notes M.S. Date 3-7-77
Date	Indexed T.M. PALMERI AUG 8 1978

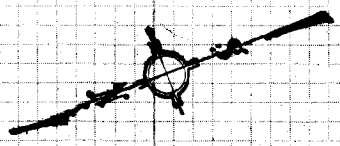

CONT. LEFT PAGE 140

1) 95°-21'-30"
2) 21°-26'-40"
3) 212°-10'-00"
95°-21'-40"

TR. 26487

20.03 — 19.99 — (30) — (30)

FD. L.T. & TAG L.S. 2698

INT. FOUND R.R. SPK & TIN DN. 2" TR. 26487, F.B. 3035-95

40" — 116.24 — 68.83 — 26.42 — 95° — 18.11 — (30) — (30) — 14.90

FRAGANCIA AVE.

110.71 @ 0°T66° = 110.71

D.E. 110.71 — 54.39

M.B. 661-24

1) 89°-59'-20"
2) 359°-57'-20" 20
3) 179°-56'-00" 20
89°-59'-20"

20.09 — 19.86

FD. L.T. & TAG L.S. 2698

M.B. 683-85

ALTOS

.01 — 50.30 — 89°-59'-20" — 90.00

SET LEAD & L.A. CO. ENGR TAG & ACOD.

20.25 — 116.01 — (30) — 17.93 — 18.05 — (30)

FRAGANCIA AVE.

.06 — 89.20

69.90 @ 0°T76° = 69.90

SEARCHED NOTHING FOUND SET NAIL & TAG L.S. L.A. 3035-95.

LOS

705.41 — 69.90 — 68.51

FD. L.T. & TAG L.S. 2698 F.B. 3035-95

INT. SET 3/4" I.P. FL. MKD. L.A. CO. ENGR. & INT. FD. 5/8" RR. SPK. T. 06.5', DN. 2' TR. 25517 & 26487

20.00 — .02 — 23.75 — 94.11 — (30) — (30)

SEARCHED AT TRACT COR. NOT FD.

FD. L.T. & TAG L.S. 2698 F.B. 3035-95

TR. 25517

CONT. TOP PAGE 142

NOTE: ANY ADDITIONS OR CHANGES ON THIS SHEET MUST BE MADE OR CIRCLED IN RED INK WITH DATE AND NAME OF PERSON MAKING CHANGE

Do not extend notes to this side of this

PLEASE RETURN TO
LOS ANGELES COUNTY ENGINEER
403 LOS ANGELES COUNTY ENGINEERING BLDG.

CENTERLINE NOTES
CE 310
76F3095-4/73

PWFB 1029

F.B. ~~1354~~ PG. ~~142~~

780

CONT. BOT. PAGE 141

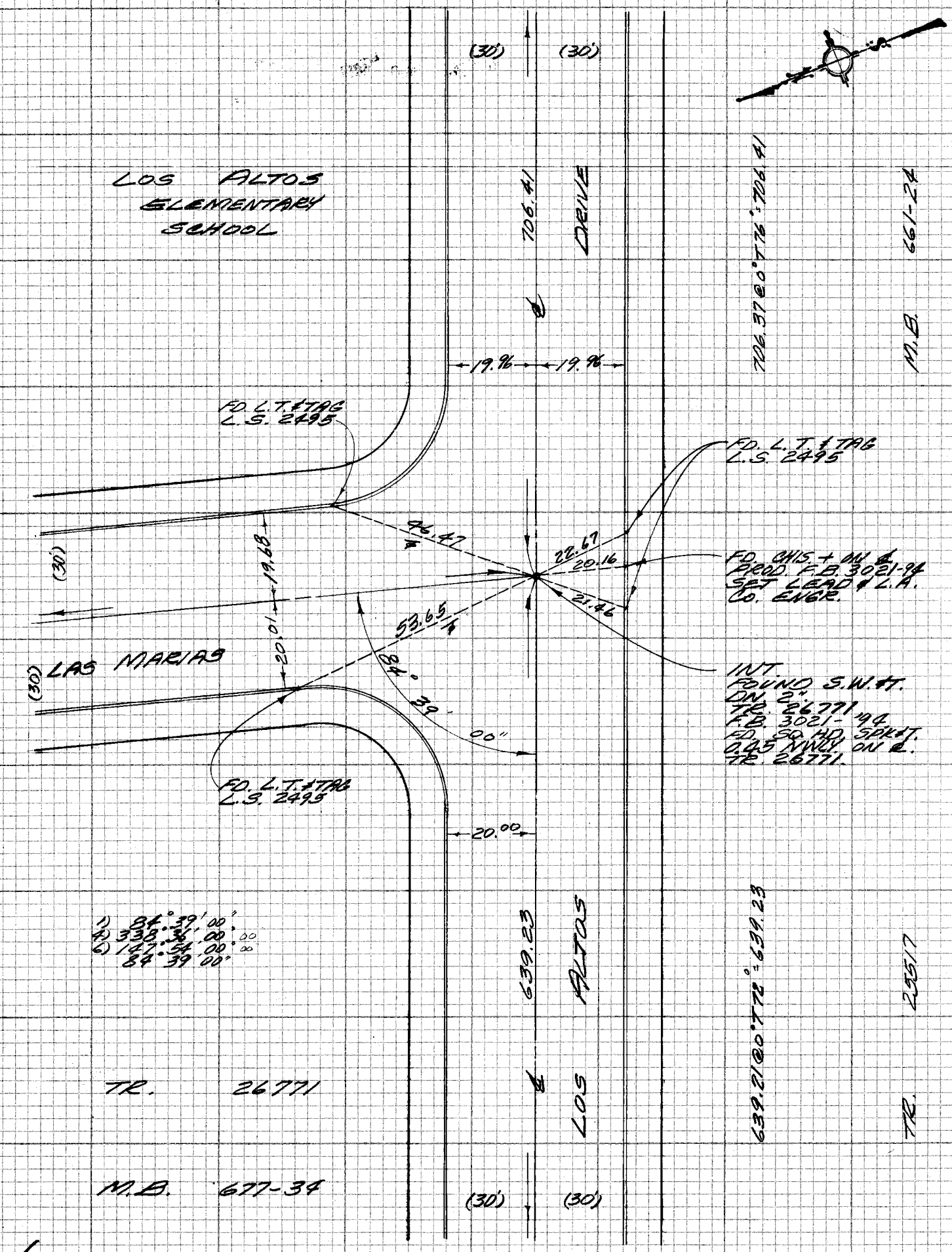

CONT. TOP PAGE 143.

CE 310
76F3095-4/73

PLEASE RETURN TO
LOS ANGELES COUNTY ENGINEER
403 LOS ANGELES COUNTY ENGINEERING BLDG.

Do not extend notes this side of this line

NOTE: ANY ADDITIONS OR CHANGES ON THIS SHEET MUST BE MADE OR CIRCLED IN RED INK WITH DATE AND NAME OF PERSON MAKING CHANGE

PWFB 1029

781, 782

Notes Ck'd by	Survey of HACIENDA AREA EDN. 4 F.B. 1314 PG. 119
Map No.	JN 2303.00 Tape #118 Std 68 °F
Office Work	Surveyed by M. SOTRO
Checked	Notes M.S. Date 11-21-76
Date	T.M. PALMER AUG 8 1978
	Indexed



CONT. BOT. PAGE 142

(30) (30)

MB 177-34

1) 177-11'00"
2) 348°-11'00"
3) 303°-06'00"
4) 177-11'00"

ANGLE POINT
FD. R.R. SPK. FL. 0.5W.
SEARCHED ON 30'
NOTHING FOUND.
SET S.W.T. FL. M&D.
L.A. TO ENSE. BY LINE
& DIST. E. OF CENTER
LINE INT. @ 20.19.

FD. L.T.
SEARCHED
NOTHING FD.

TR. 25517 MB 677-23

TR. 1431
LOT 35

20.10 20.00

TR. 1431
LOT 19

35.72

60.00

35.72

LA PLATA

299.22

20.19

30.79

20.60

43.40

AVE.

30.00

20.00

(30) CONT.

TR. 26771

WEST LINE TR. 1431

SET TACK & TAG
ON EXTENDED
E'LY LINE

24.11

48.53

45.33

98° 04'

40'

FD. 2" I.P. CEM. PLUG
L.S. TAG 2495 ON
4", TR. 27362.

30.02

20.10 19.90

INT. FD. R.R. SPK. FL.
TR. 25517, TR. 27062
TR. 26771, SEARCHED
ON 30' NOTHING FD.
RESET R.R. SPK. FL.

FD. L.T. TAG
L.S. 2495

29.94

4.89

FD. 2" I.P.
CEM. PLUG
L.S. TAG
2495 ON
TR. 26771

LOS ALTOS

209.98

1) 98° 04' 40"
2) 32° 19' 00" 45
3) 228° 23' 00" 40
98° 04' 40"

TR. 27362 M.B. 692-58

(30) (30)

CONT. RIGHT PAGE 144

NOTE: ANY ADDITIONS OR CHANGES ON THIS SHEET MUST BE MADE OR CIRCLED IN RED INK WITH DATE AND NAME OF PERSON MAKING CHANGE

Do not extend notes this side of this line

W3745

PLEASE RETURN TO
LOS ANGELES COUNTY ENGINEER
463 LOS ANGELES COUNTY ENGINEERING BLDG.

CENTERLINE NOTES
CE 310
76F3005-4/73

PWFB 1029

F.B. ~~4394~~ PG. ~~144~~

783

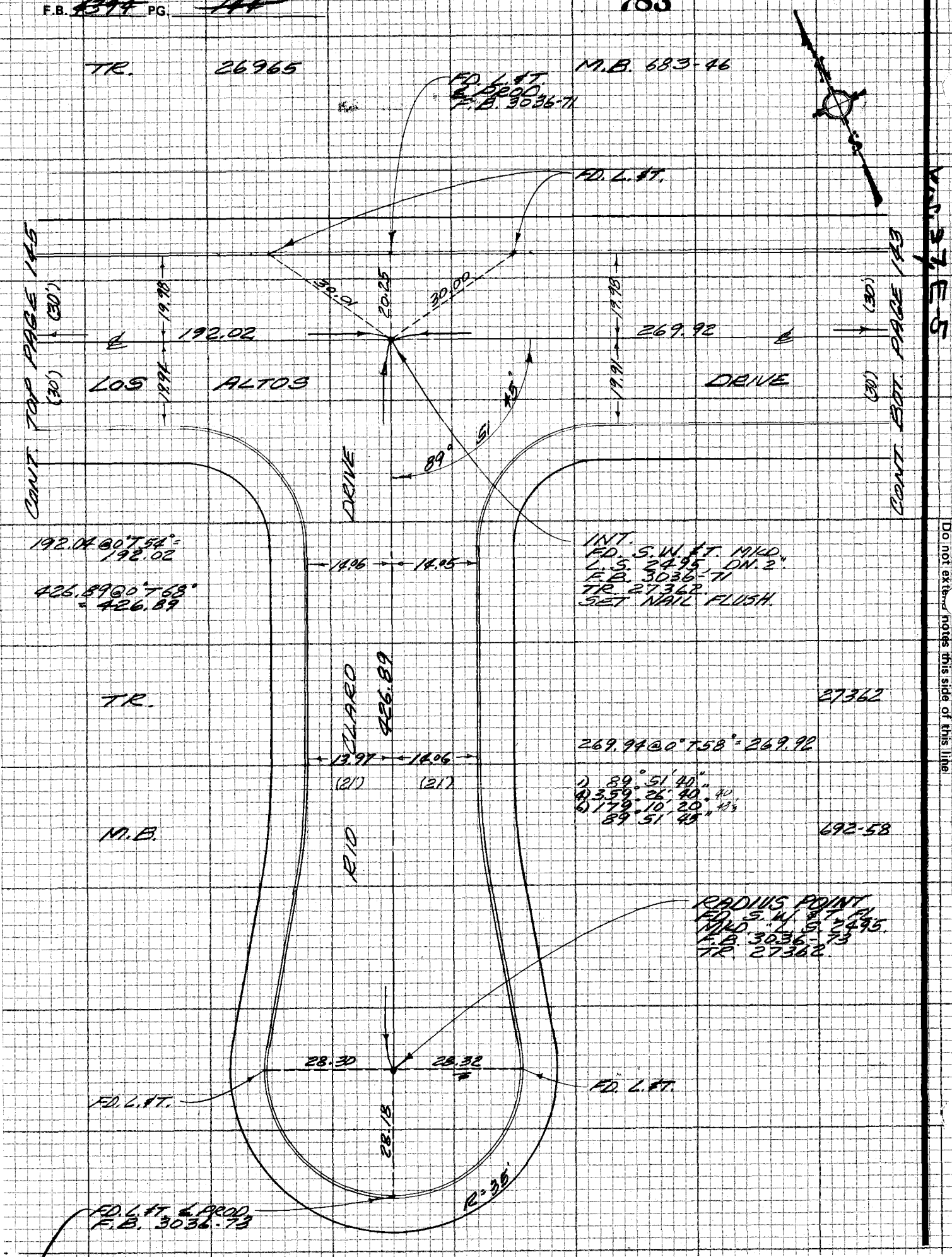

V.S. 37, E-5

CE 310
76F3095-4/73

PLEASE RETURN TO
LOS ANGELES COUNTY ENGINEER
403 LOS ANGELES COUNTY ENGINEERING BLDG.

Do not extend notes this side of this line

NOTE: ANY ADDITIONS OR CHANGES ON THIS SHEET MUST BE MADE OR CIRCLED IN RED INK WITH DATE AND NAME OF PERSON MAKING CHANGE

PWFB 1029

784

Notes Ck'd by	Survey of HACIENDA AREA & DIV. #4
Map No.	JN 0303.00 Tape #018 Std 68 °F
Office Work	Surveyed by M. SOTRO
Checked	Notes Date 10-12-76
Date	Indexed T.M. PALMERI AUG 8 1978

F.B. 4354 PG. 145

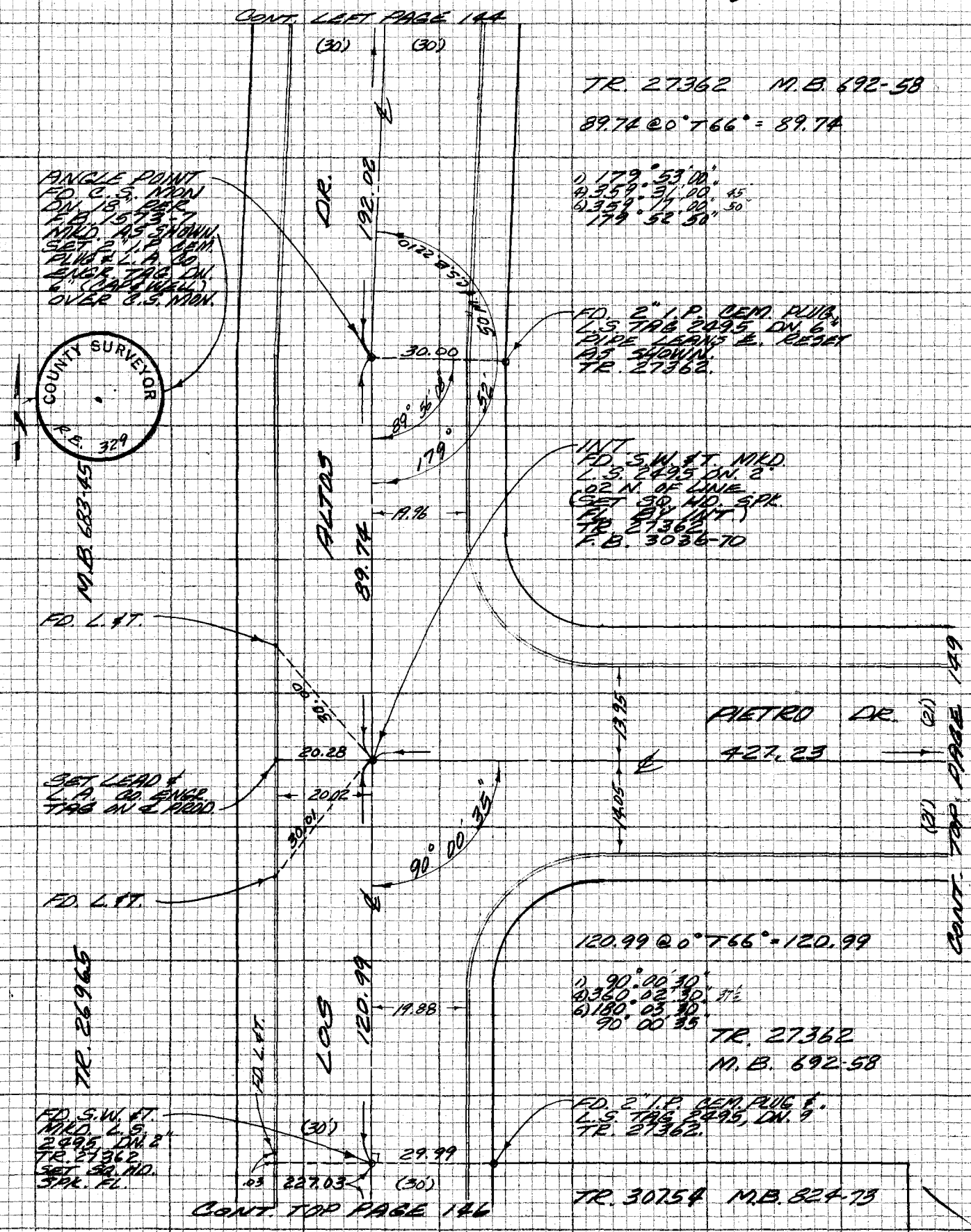

NOTE: ANY ADDITIONS OR CHANGES ON THIS SHEET MUST BE MADE OR CIRCLED IN RED INK WITH DATE AND NAME OF PERSON MAKING CHANGE

W.S. 37, E-5

Do not extend notes this side of this line

PLEASE RETURN TO
LOS ANGELES COUNTY ENGINEER
403 LOS ANGELES COUNTY ENGINEERING BLDG.

CENTERLINE NOTES
CE 310
76F3095-4/73

PWFB 1029

F.B. ~~4354~~ PG. ~~145~~

CONT. BOT. PAGE 145

785

CE 310
785-309

PLEASE RETURN TO
LOS ANGELES COUNTY ENGINEER
403 LOS ANGELES COUNTY ENGINEERING BLDG.

NOTE: ANY ADDITIONS OR CHANGES ON THIS SHEET MUST BE MADE OR CIRCLED IN RED INK WITH DATE AND NAME OF PERSON MAKING CHANGE

Do not extend notes this side of this line

227.03 @ 0° T 66° = 227.03
249.58 @ 0° T 72° = 249.59
89.98 @ 0° T 72° = 89.98
36.11 @ 0° T 64° = 36.11

SEARCHED FOR S.W.ST. NOT FD.

TR. 30754
M.B. 824-73

SET LEAD & L.A. CO. ENGR TAG

FD. L.P.

JURADO

PAGE 150 M.B. 628-45

CONT. BOT. (30') (30') 167.32

18.05 40.81

(30') (30') 20.14 20.06 227.03 32.76 50.00 51.60 51.70 94.61 95.56 (30') (30') 40.11

90° 50.86 90° 09' 45" 90° 04' 35" 58' 10"

1) 97° 58' 00"
2) 31° 52' 45"
3) 227° 49' 00"
97° 58' 10"

INT. SEARCHED, FOUND NOTHING, SET S.W.ST. W/LD. L.A. CO. ENGR. FL. PER TIES F.B. 3034-22.

1) 90° 03' 45"
2) 360° 15' 00"
3) 180° 22' 30"
90° 03' 45"

72.21985

20.40 20.00 249.59 (32)

SET LEAD & L.A. CO. ENGR. TAG.

FD. 2" I.P. (DISTURBED)

1) 90° 04' 30"
2) 360° 18' 00"
3) 180° 27' 15"
90° 04' 35"

FLOOD CONTROL CHANNEL

ALTOS DRIVE

LOT 37 LOT 38

(30') 89.98 .02 .10 29.99 36.11 .06 .03

NO SEARCH SEE F.B. 3901-77

FD. 2" I.P. CEM. PLUG E.C.E. TAG 11349 DN. 4', TR. 30754.

FD. S.W.ST. FL. W/LD. E.C.E. 11349

FD. RD. DEPT. B.M. LEAD & TAG F.B. 3901-77

SET LEAD & L.A. CO. ENGR. TAG F.B. 3901-77

.03 53.98 SET NAIL 59.23 59.99 59.22 FD. L.P.S. F.B. 3901-77

FD. L.P.S. F.B. 3901-77

LOS ALTOS DRIVE

SEARCHED FOR 2" I.P. DN. 2'. NOTHING FOUND. SET NAIL BY TIES PER F.B. 3901-77.

TR. 30754
M.B. 824-73

(30') (32') 353.24

CONT. TOP PAGE 147

PWFB 1029

786

Notes Ck'd by	Survey of HACIENDA AREA & DIV. #4 F.B. 4354 PG. 147
Map No.	JN 030300 Tape #018 Std 68 °F
Office Work	Surveyed by M. SOTRO
Checked	Notes M.S. Date 10-12-76
Date	Indexed T.M. PALMERI AUG 8 1978



CONT. BOT. PAGE 146

353.25 @ 0° T 64° = 353.24
202.05 @ 0° T 74° = 202.06
100.73 @ 0° T 70° = 100.73

1) 90° 00' 15"
4) 360° 01' 00" 15"
6) 180° 01' 45" 15"
90° 00' 15"

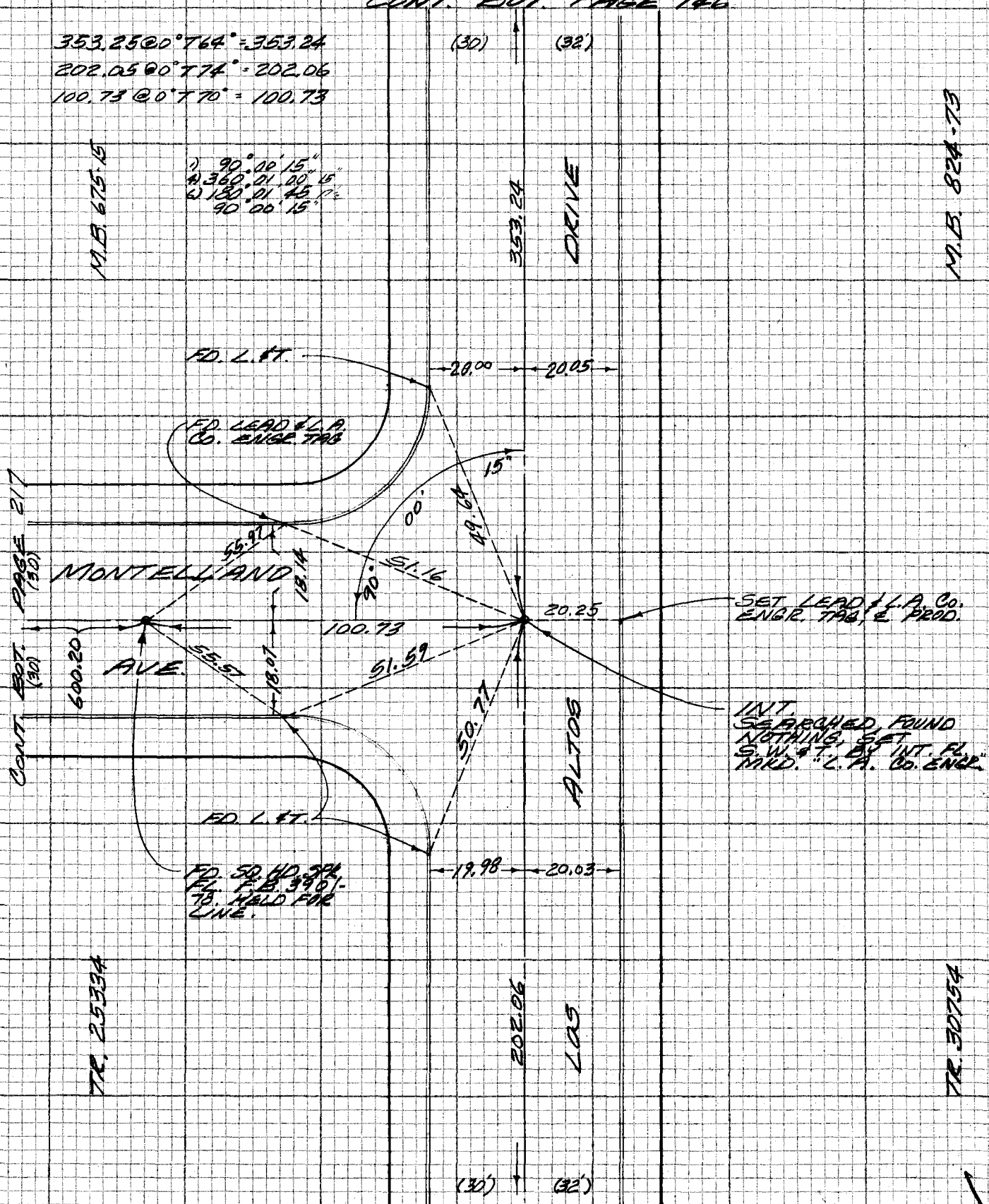

CONT. RIGHT PAGE 148

NOTE: ANY ADDITIONS OR CHANGES ON THIS SHEET MUST BE MADE OR CIRCLED IN RED INK WITH DATE AND NAME OF PERSON MAKING CHANGE

Do not extend notes this side of this line

PLEASE RETURN TO
LOS ANGELES COUNTY ENGINEER
403 LOS ANGELES COUNTY ENGINEERING BLDG.

CENTERLINE NOTES
CE 310
76F3095-4/73

PWFB 1029

F.B. ~~4354~~ PG. ~~145~~

787

CE 310
76F3095-4/73

PLEASE RETURN TO
LOS ANGELES COUNTY ENGINEER
403 LOS ANGELES COUNTY ENGINEERING BLDG.

NOTE: ANY ADDITIONS OR CHANGES ON THIS SHEET MUST BE MADE OR CIRCLED IN RED INK WITH DATE AND NAME OF PERSON MAKING CHANGE

Do not extend notes this side of this line

W.S.27 E-4

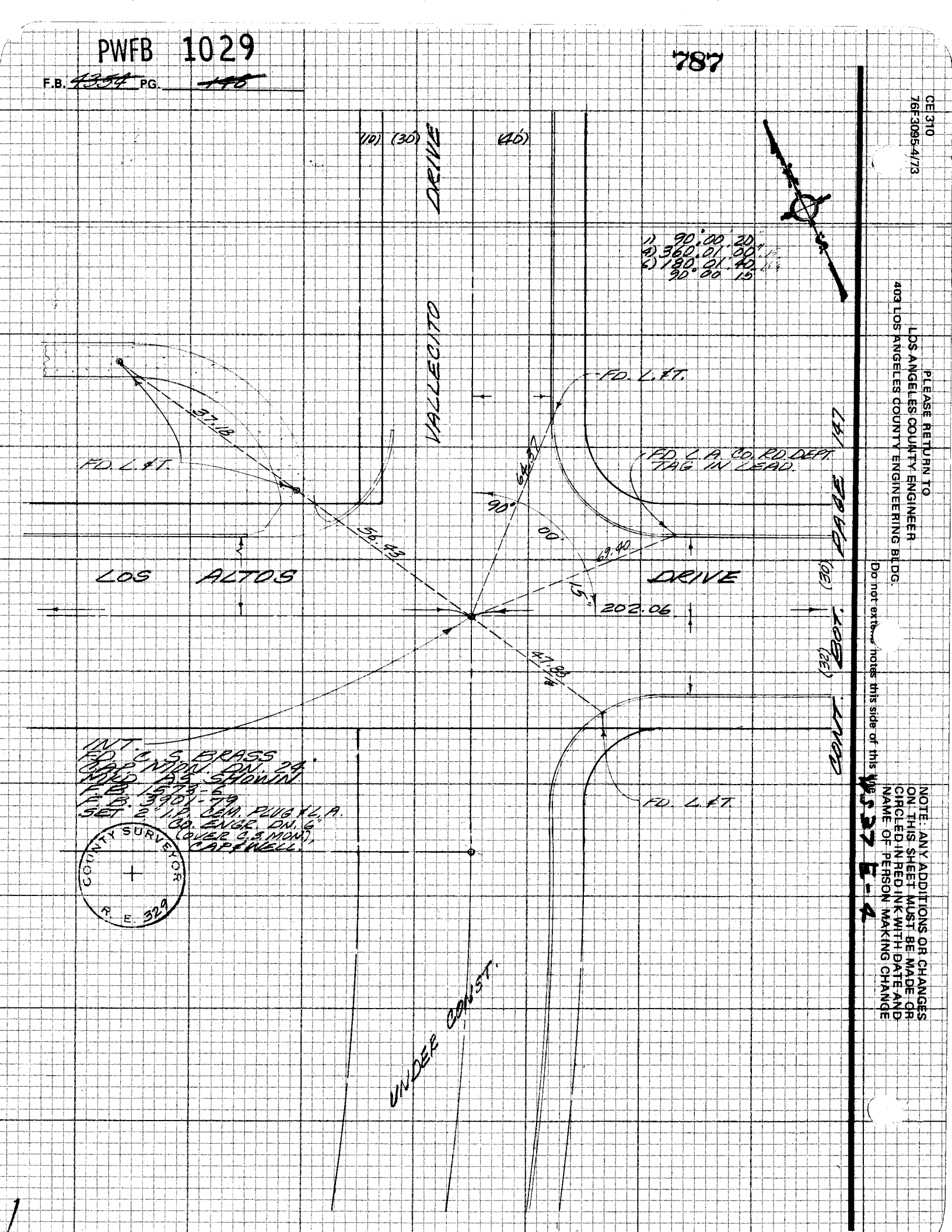

PWFB 1029

788

Notes Ck'd by	Survey of HACIENDA AREA ℄ DIV. #4
Map No.	JN 0303.00 Tape #018 Std 68 °F
Office Work	Surveyed by M. SOTRO
Checked	Notes M.S. Date 3-30-77
Date	Indexed T.M. PALMERI AUG 8 1978

F.B. ~~4354~~ PG. ~~149~~

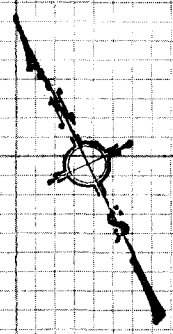

CONT. RIGHT PAGE 145

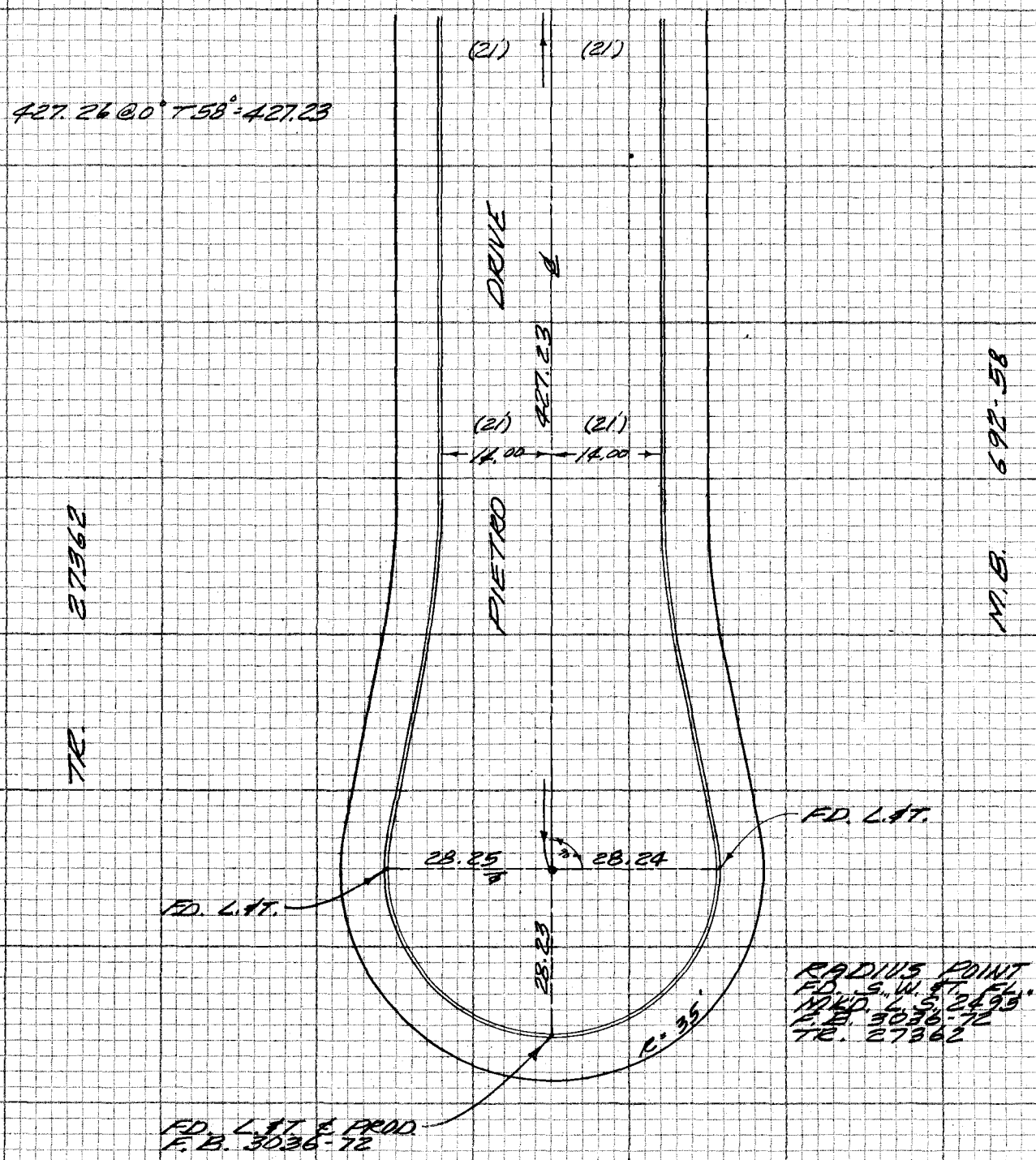

NOTE: ANY ADDITIONS OR CHANGES ON THIS SHEET MUST BE MADE OR CIRCLED IN RED INK WITH DATE AND NAME OF PERSON MAKING CHANGE

Do not extend notes this side of this line

PLEASE RETURN TO
LOS ANGELES COUNTY ENGINEER
403 LOS ANGELES COUNTY ENGINEERING BLDG.

CENTERLINE N
CE 310
76F3095-4/73

PWFB 1029

789

F.B. ~~4354~~ PG. ~~150~~

CONT. BOT. PAGE 215

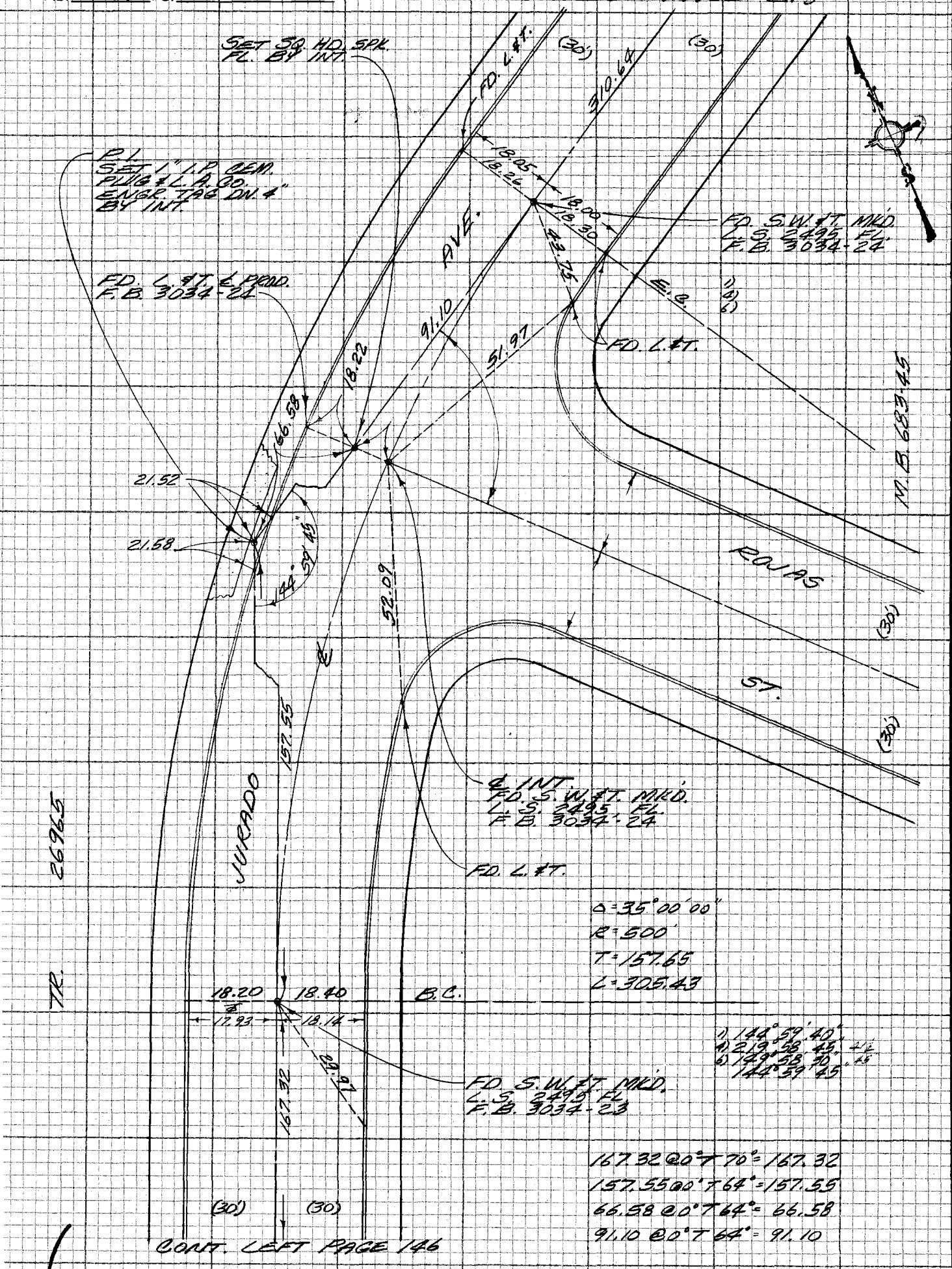

CONT. LEFT PAGE 146

CE 310
76F 3095-4/73

PLEASE RETURN TO
LOS ANGELES COUNTY ENGINEER
403 LOS ANGELES COUNTY ENGINEERING BLDG.

Do not extend notes this side of this line

NOTE: ANY ADDITIONS OR CHANGES ON THIS SHEET MUST BE MADE OR CIRCLED IN RED INK WITH DATE AND NAME OF PERSON MAKING CHANGE

PWFB 1029

790

Notes Ck'd by	Survey of HACIENDA AREA & DIV. #4
Map No.	JN 0303.00 Tape #018 Std 68 °F
Office Work	Surveyed by M. SOTRO
Checked	Notes M.S. Date 10-22-76
Date	Indexed T.M. PALMERI AUG 8 1978

F.B. ~~4354~~ PG. ~~151~~

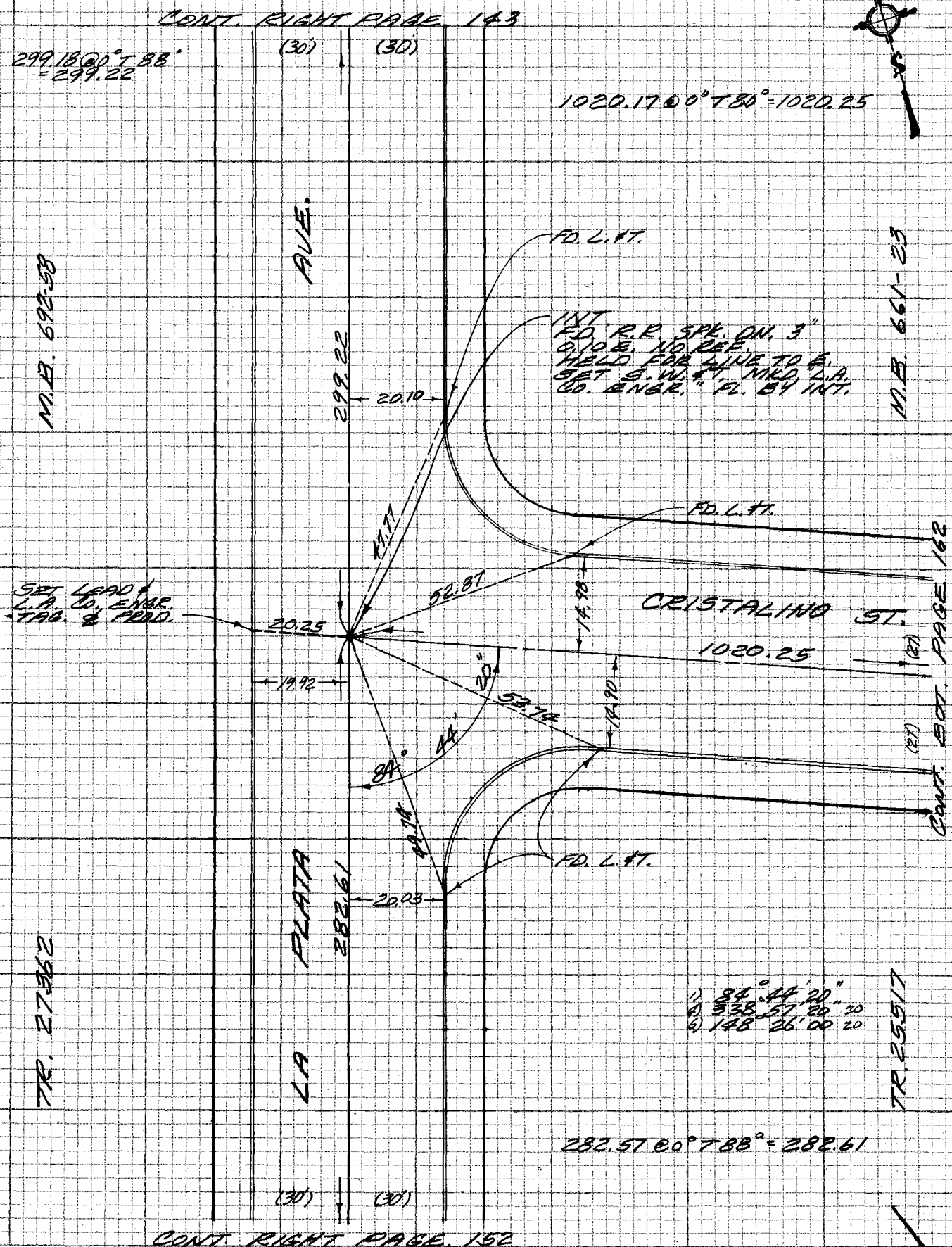

NOTE: ANY ADDITIONS OR CHANGES ON THIS SHEET MUST BE MADE OR CIRCLED IN RED INK WITH DATE AND NAME OF PERSON MAKING CHANGE

Do not extend notes this side of this line

PLEASE RETURN TO
LOS ANGELES COUNTY ENGINEER
403 LOS ANGELES COUNTY ENGINEERING BLDG.

CENTERLINE NOTES
CE 310
76F3095-4/73

PWFB 1029

F.B. ~~4354~~ PG. ~~162~~

TR. 26486
M.B. 692-76

791 , 792

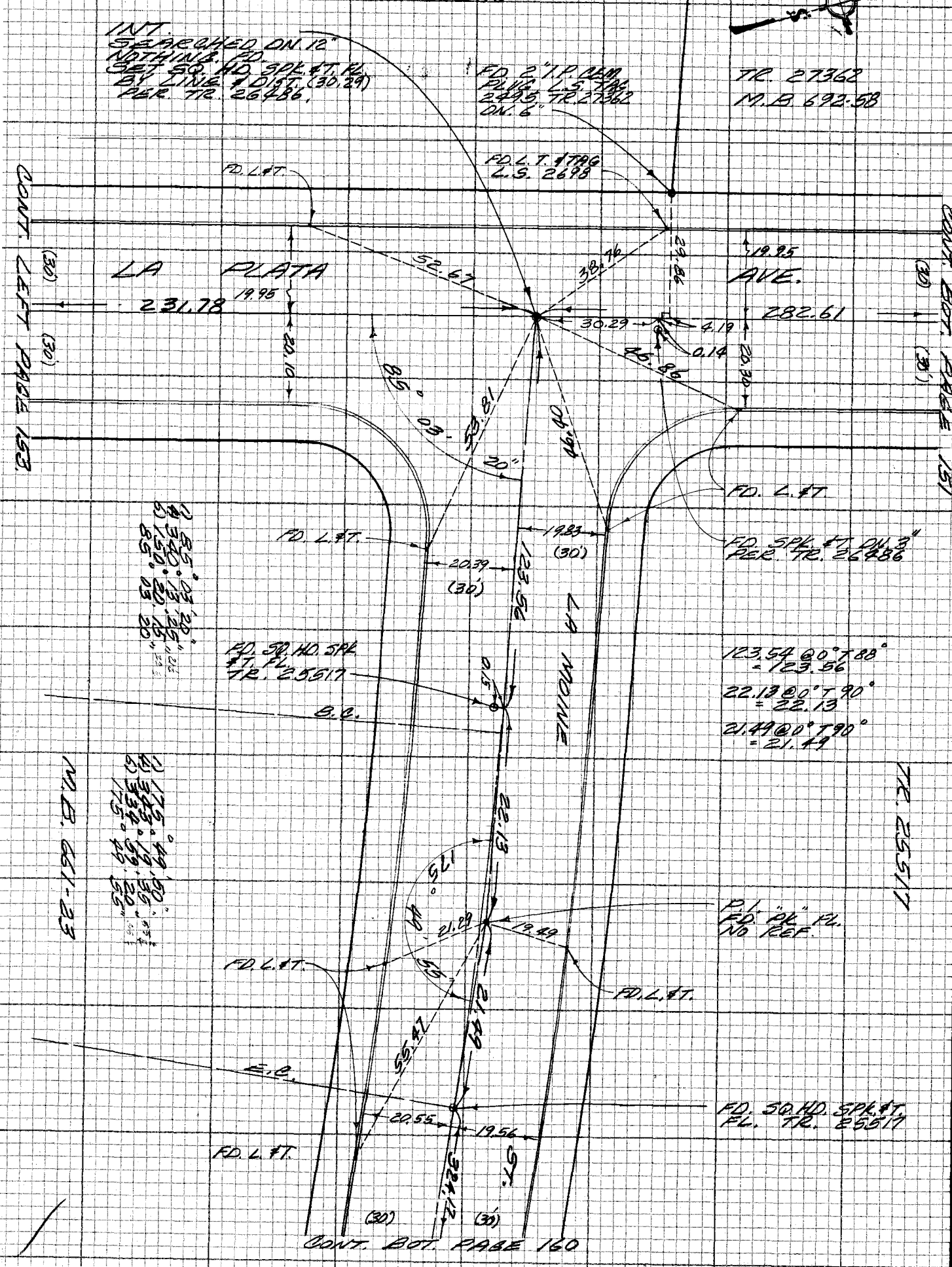

CE 310
76F3095-4/73

PLEASE RETURN TO
LOS ANGELES COUNTY ENGINEER
403 LOS ANGELES COUNTY ENGINEERING BLDG.

Do not extend notes this side of this line

NOTE: ANY ADDITIONS OR CHANGES ON THIS SHEET MUST BE MADE OR CIRCLED IN RED INK WITH DATE AND NAME OF PERSON MAKING CHANGE

PWFB 1029

793

Notes Ck'd by	Survey of HACIENDA AREA & DIV. #4
Map No.	JN 0303.00 Tape #018 Std 68 °F
Office Work	Surveyed by M. SOTRO
Checked	Notes M.S. Date 9-14-77
Date	Indexed T.M. PALMERI AUG 8 1978

F.B. ~~4354~~ PG. ~~153~~

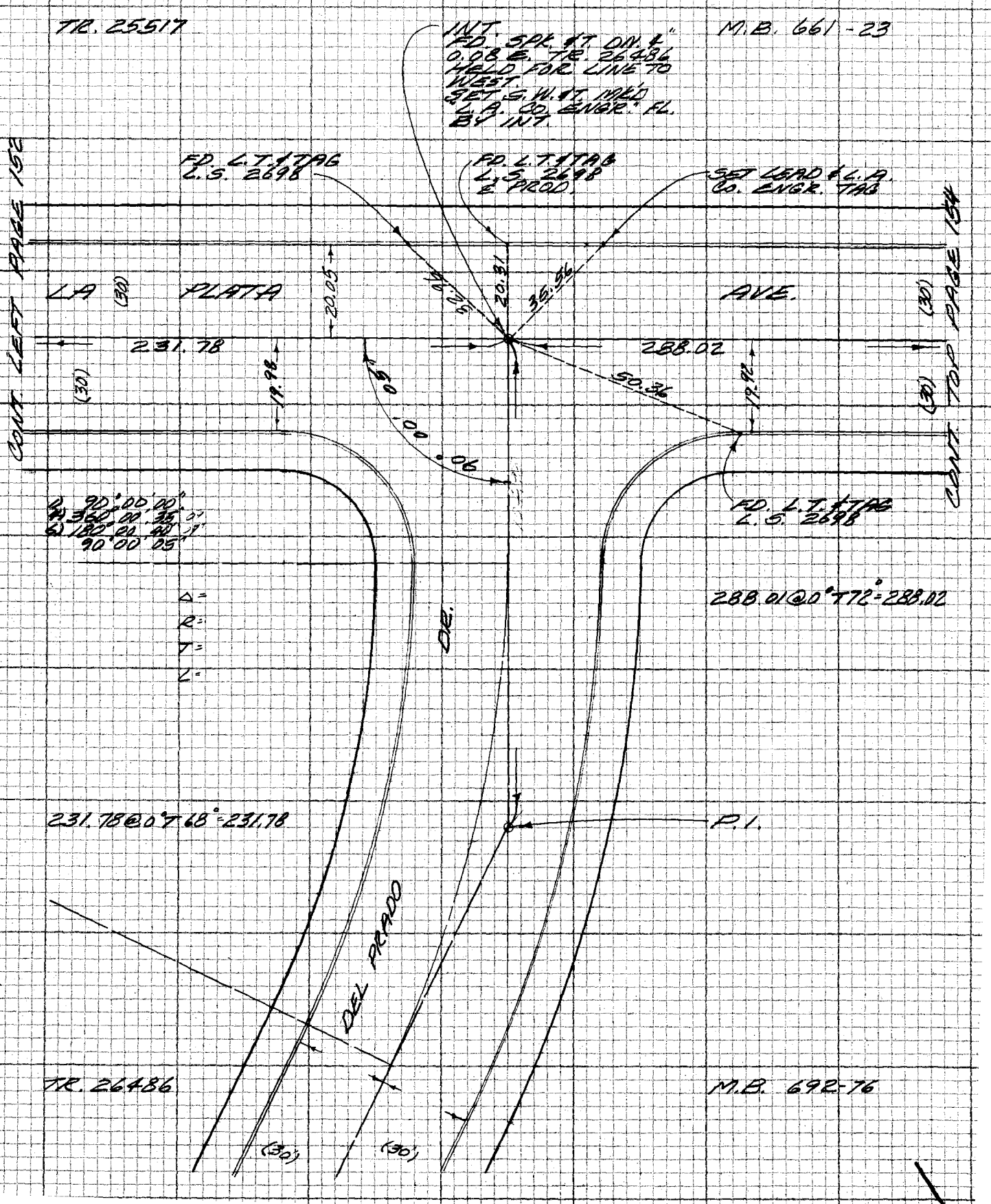

NOTE: ANY ADDITIONS OR CHANGES ON THIS SHEET MUST BE MADE OR CIRCLED IN RED INK WITH DATE AND NAME OF PERSON MAKING CHANGE

Do not extend notes this side of this line

PLEASE RETURN TO
LOS ANGELES COUNTY ENGINEER
403 LOS ANGELES COUNTY ENGINEERING BLDG.

CENTERLINE NOTES
CE 310
76F3095-4/73

WS 37 E-5

PWFB 1029

F.B. ~~1264~~ PG. ~~154~~

CONT. RIGHT PAGE 153

794

CE 310
76F 3095-4/73

PLEASE RETURN TO
LOS ANGELES COUNTY ENGINEER
403 LOS ANGELES COUNTY ENGINEERING BLDG.

Do not extend notes this side of this line.

NOTE: ANY ADDITIONS OR CHANGES ON THIS SHEET MUST BE MADE OR CIRCLED IN RED INK WITH DATE AND NAME OF PERSON MAKING CHANGE

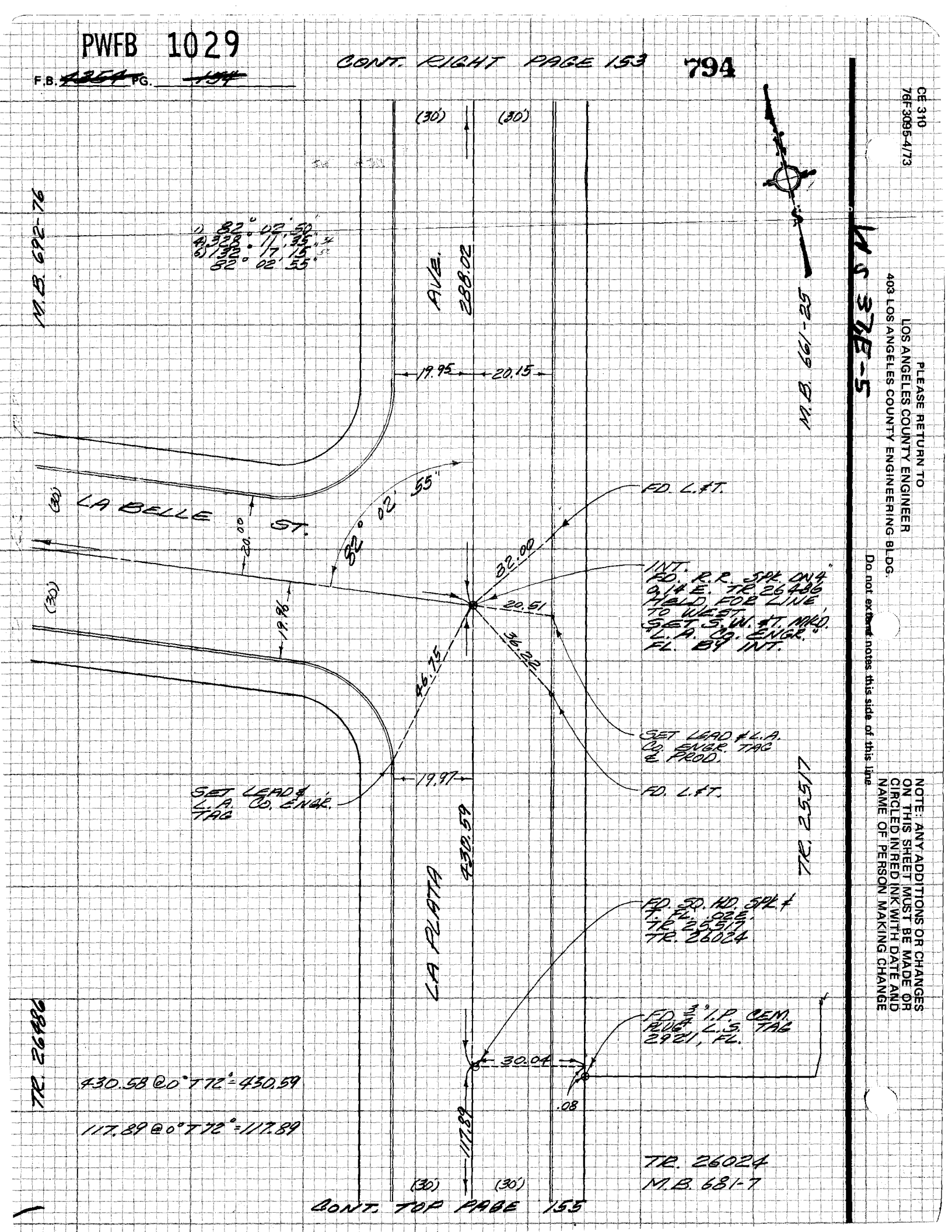

CONT. TOP PAGE 155

PWFB 1029

795

Notes Ck'd by	Survey of HACIENDA AREA & DN. #4
Map No.	JN 0303.00 Tape #018 Std 68 °F
Office Work	Surveyed by M. SOTRO
Checked	Notes M.S. T.M. PALMERI Date
Date	Indexed AUG 8 1978

F.B. ~~4354~~ PG. ~~155~~

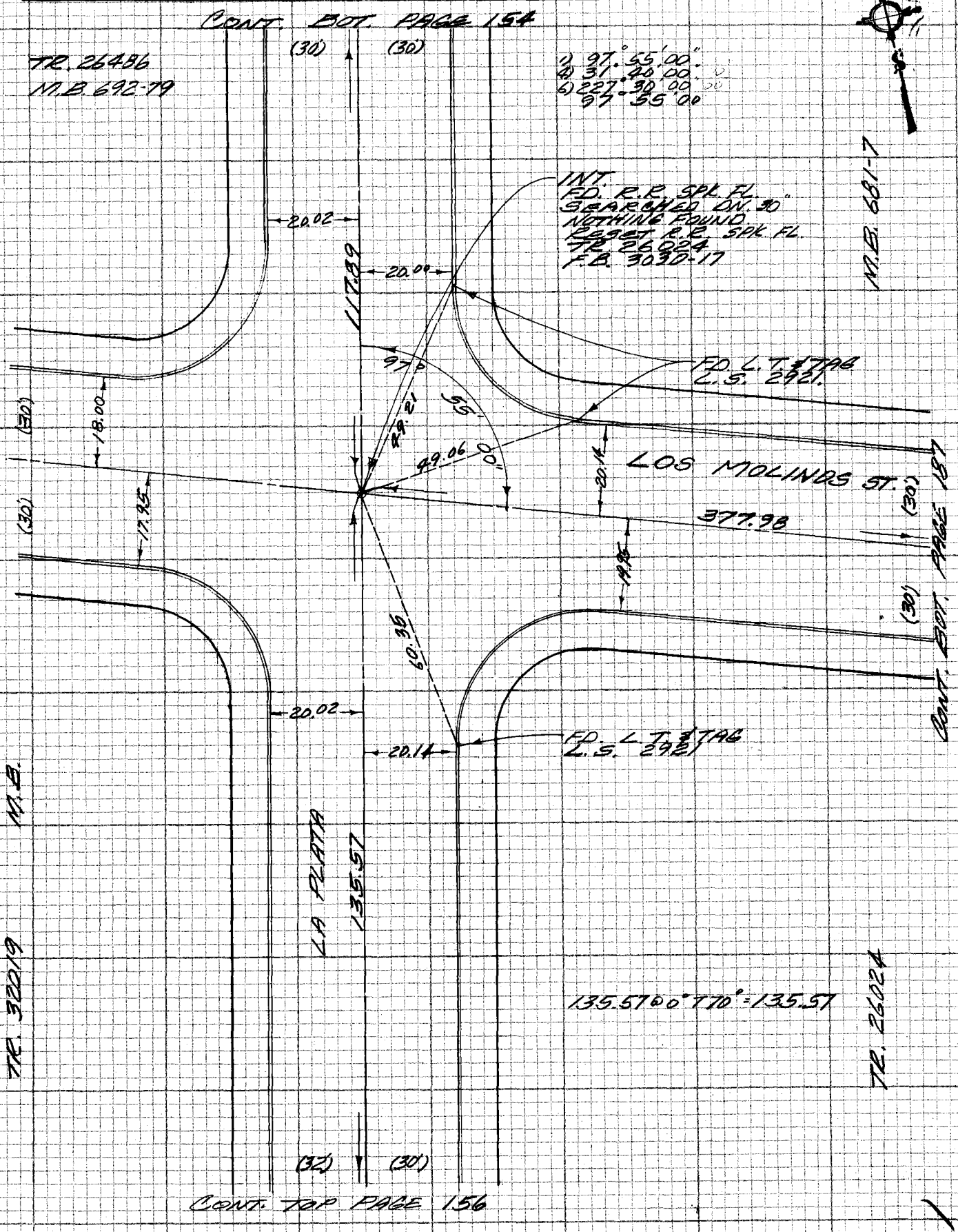

NOTE: ANY ADDITIONS OR CHANGES ON THIS SHEET MUST BE MADE OR CIRCLED IN RED INK WITH DATE AND NAME OF PERSON MAKING CHANGE

Do not extend notes this side of this line

PLEASE RETURN TO
LOS ANGELES COUNTY ENGINEER
403 LOS ANGELES COUNTY ENGINEERING BLDG.

CENTERLINE NOTES
CE 310
76F3095-4/73

WS 37E-5

PWFB 1029

F.B. ~~1034~~ PG. ~~156~~ CONT. BOT. PAGE 155

796

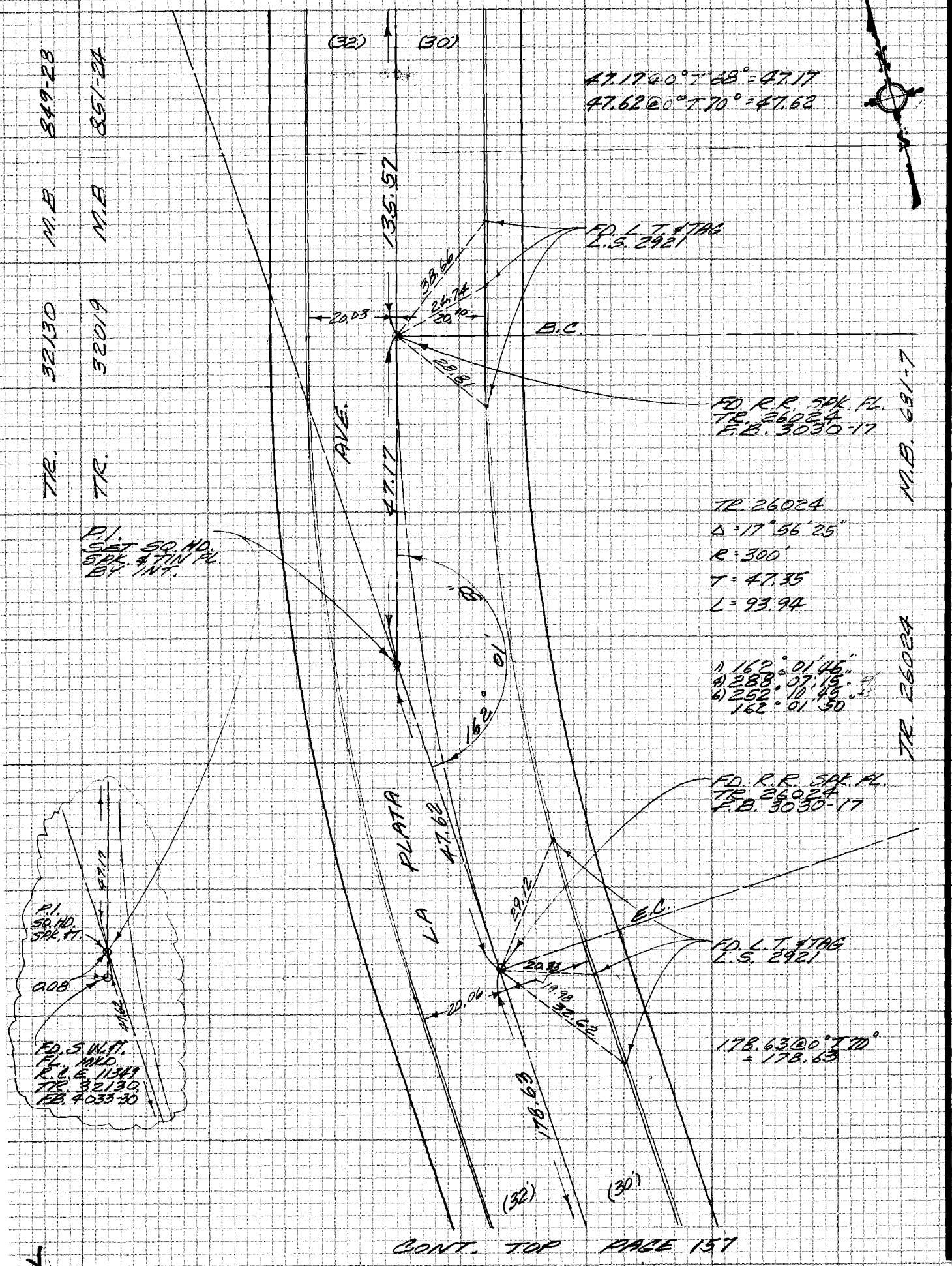

CONT. TOP PAGE 157

CE 310
76F3095-4/73

PLEASE RETURN TO
LOS ANGELES COUNTY ENGINEER
403 LOS ANGELES COUNTY ENGINEERING BLDG.

Do not extend notes this side of this line

NOTE: ANY ADDITIONS OR CHANGES ON THIS SHEET MUST BE MADE OR CIRCLED IN RED INK WITH DATE AND NAME OF PERSON MAKING CHANGE

PWFB 1029

797

Notes Ck'd by	Survey of HACIENDA AREA ENV. #4 F.B. ~~1354~~ PG. ~~157~~
Map No.	JN 0303.09 Tape #018 Std 68 °F
Office Work	Surveyed by M. SOTRO
Checked	Notes M. S. Date 6-13-77
Date	T.M. PALMERI Indexed AUG 8 1978

CONT. FROM PAGE 156

FD. R.R. SPK. FL.
TR. 26024
F.B. 3030-18

B.C.

(32') (30')

179.63

31.56

20.07

19.14

19.70

30.79

FD. L.T. & TAG
L.S. 2921

49.27 @ 0° T 70° = 49.27

50.99 @ 0° T 70° = 50.99

M.B. 851-24

TR. 32019

TR. 26024
Δ = 33°35'30"
R = 166.65
T = 50.00
L = 97.12

1) 146° 30' 15"
2) 226° 01' 00" + 15
3) 1.59° 01' 30"
146° 30' 15"

49.27

15"

30'

P.L.

50.99

FD. 3" I.P.
ON A 20'
TR. 32019
FD. 2½" I.P.
B.E. 1216
DISTURBED
TR. 11120
B.B.

179.63

0.89

0.20

¾" I.P.

FD. R.R. SPK.

49.27

M.B. 681-7

P.L. SET SD. HD. SPK. & TIN FL. BY INT.

M.B. 849-28

B.C.

FD. R.R. SPK.
FL.
TR. 26024
F.B. 3030-18

FD. L.T. & TAG
L.S. 2921
R.E. 11349
TR. 32019
OUT.

TR. 32130

31.56

20.07

29.31

20.09

32.98

64.48

FD. L.T. & TAG
L.S. 2921

FD. S.W.I.T. FL.
TR. 30646

SEARCH, NOTHING FD.

TR. LINE

64.48 @ 0° T 70° = 64.48

49.27

P.L. SD. HD. SPK. & T.

0.10

99°

FD. S.W.I.T. FL.
TR. 32130
F.B. 4033-30

TR. 26024

TR. 30646
M.B. 828-51

(B3)

97.12

(B2)

CONT. TOP PAGE 158

NOTE: ANY ADDITIONS OR CHANGES ON THIS SHEET MUST BE MADE OR CIRCLED IN RED INK WITH DATE AND NAME OF PERSON MAKING CHANGE

Do not extend notes this side of this line

PLEASE RETURN TO
LOS ANGELES COUNTY ENGINEER
403 LOS ANGELES COUNTY ENGINEERING BLDG.

CENTERLINE NOTES
CE 310
76F3095-4/73

PWFB 1029

F.B. ~~4354~~ PG. ~~158~~

798

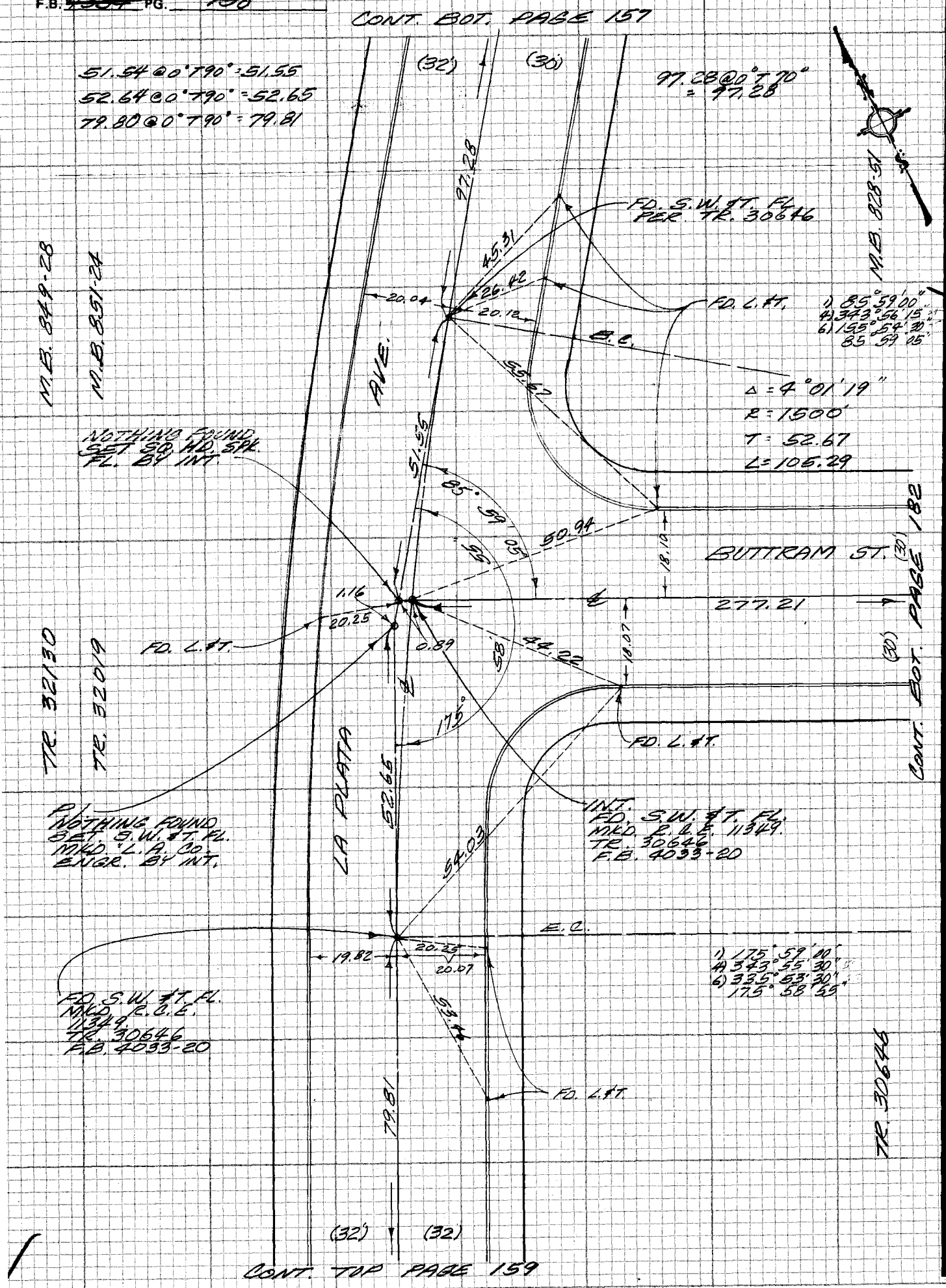

CE 310
76F 3095-4/73

PLEASE RETURN TO
LOS ANGELES COUNTY ENGINEER
403 LOS ANGELES COUNTY ENGINEERING BLDG.

Do not extend notes this side of this line

NOTE: ANY ADDITIONS OR CHANGES ON THIS SHEET MUST BE MADE OR CIRCLED IN RED INK WITH DATE AND NAME OF PERSON MAKING CHANGE

W.S. 37 E-5

PWFB 1029

799 , 800

Notes Ck'd by	Survey of HACIENDA AREA L. DIV. #4 F.B. 4254 PG. 158
Map No.	JN 0303.09 Tape #018 Std 68 °F
Office Work	Surveyed by M. SOTRO
Checked	Notes M. S. Date 7-18-77
Date	Indexed T.M. PALMERI 8 1978

CONT. BOT PAGE 158

77.67@0°T90° = 77.68
77.77@0°T90° = 77.78
39.82@0°T90° = 39.83
26.61@0°T90° = 26.61
59.85@0°T90° = 59.86
52.33@0°T90° = 52.34

M.B. 651-25
M.B. 849-26,28
M.B. 828-51

(32') (32')

79.91
19.82
20.07
20.26
FD. L.&T.
B.C.
FD. L.&T. TAG R.C.E. 11349 TR. 32130 F.B. 4033-27
13.96
20.52
ALLEY
77.68
30646 TR.

Δ = 34° 33' 09"
R = 250'
T = 77.75
L = 150.76

1) 145° 25' 20"
4) 221° 41' 40"
6) 152° 32' 30"
145° 25' 25"

FD. L.&T.
12.70
P.I.
SET LEAD & L.A. CO. ENGR. TAG

FD. S.W.ST. PL. NAIL & L.C.E. 11349 TR. 32130 F.B. 4033-?

25'
45°
P.I. NAIL NO REF. REPLACED WITH S.W.ST.PL. NAIL L.A. CO. ENGR.

R=275
L=165.88
FD. L.&T.
B.C.
52.34
77.91
FD. L.&T. TAG 11349 TR. 32130 F.B. 4033-27

53.86
47.41
12.00
40.60
32.19
32.34
23.44
R=275
7.69
59.86
10.91

TR. 32019
TR. 32130

FD. S.W.ST.PL. NAIL & L.C.E. 11349 TR. 32019 F.B. 4033-28

FD. 2" I.P. CEM. FILLED F.R.C.E. TAG 11349 ON 6" TR. 30646

NOTE: ANY ADDITIONS OR CHANGES ON THIS SHEET MUST BE MADE OR CIRCLED IN RED INK WITH DATE AND NAME OF PERSON MAKING CHANGE

Do not extend notes this side of this line

PLEASE RETURN TO
LOS ANGELES COUNTY ENGINEER
403 LOS ANGELES COUNTY ENGINEERING BLDG.

CENTERLINE NO. 6
CE 310
76F 3005-4/73

PWFB 1029

801

F.B. ~~4354~~ PG. ~~160~~

CONT. LEFT. PAGE 165

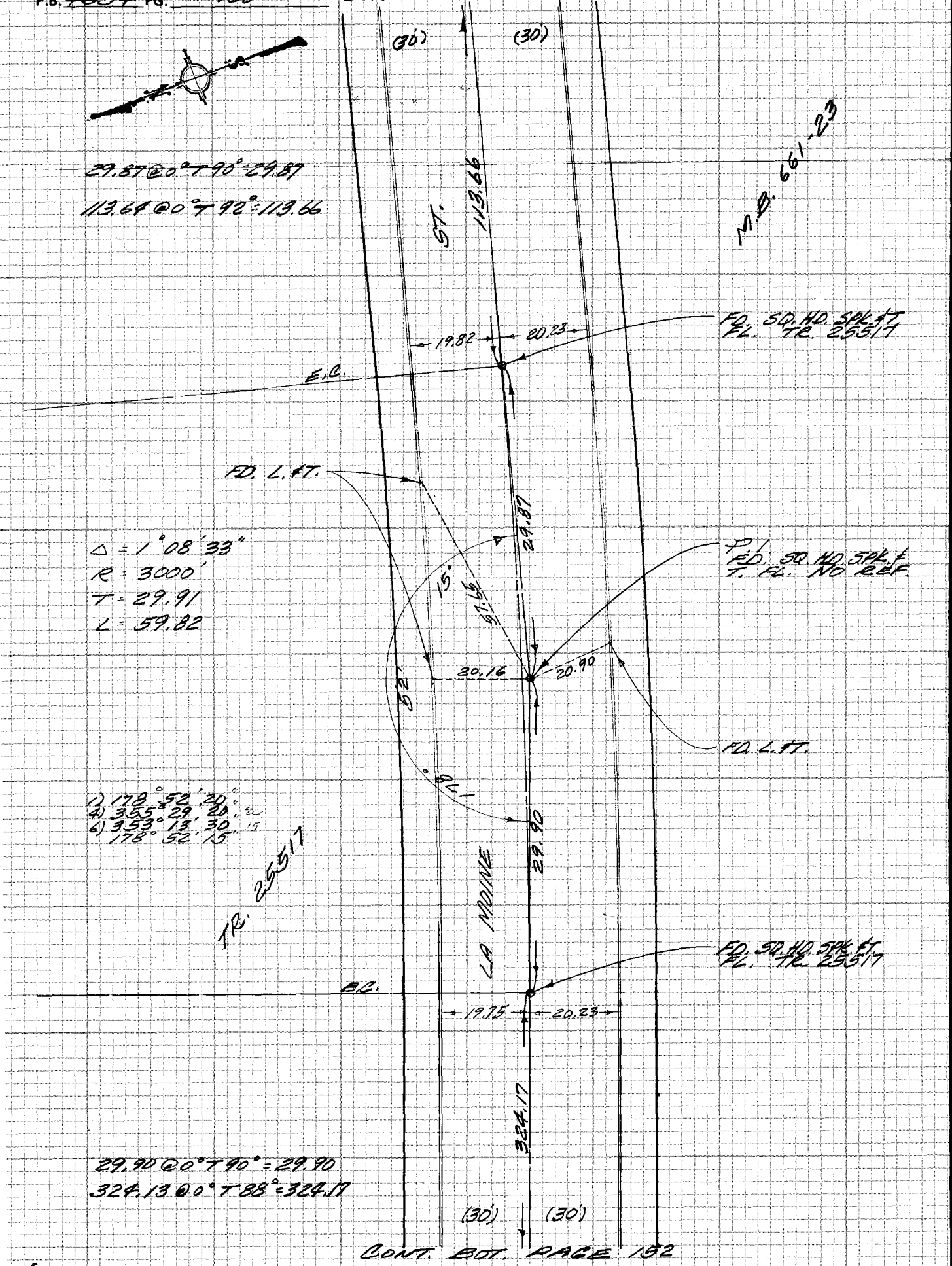

CONT. BOT. PAGE 152

CE 310
76F 3095-4/73

PLEASE RETURN TO
LOS ANGELES COUNTY ENGINEER
403 LOS ANGELES COUNTY ENGINEERING BLDG.

Do not extend notes this side of this line

NOTE: ANY ADDITIONS OR CHANGES ON THIS SHEET MUST BE MADE OR CIRCLED IN RED INK WITH DATE AND NAME OF PERSON MAKING CHANGE

PWFB 1029

802

Notes Ck'd by	Survey of HACIENDA AREA & DIV. #4
Map No.	JN 0303.09 Tape #018 Std 68 °F
Office Work	Surveyed by M. SOTRO
Checked	Notes M. S. Date 8-25-77
Date	Indexed T.M. PALMERI AUG 8 1978

F.B. ~~4354~~ PG. ~~161~~

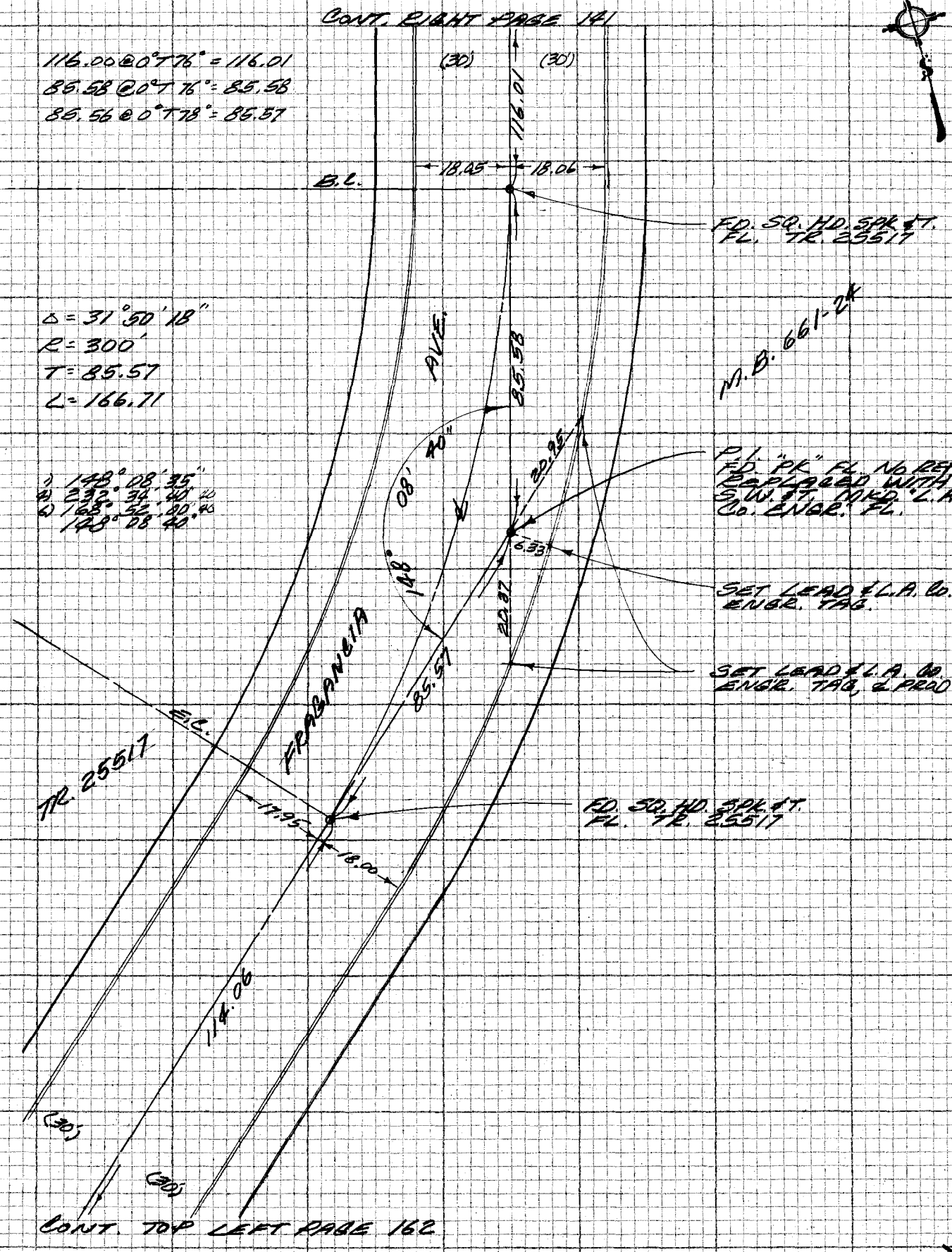

NOTE: ANY ADDITIONS OR CHANGES ON THIS SHEET MUST BE MADE OR CIRCLED IN RED INK WITH DATE AND NAME OF PERSON MAKING CHANGE

Do not extend notes this side of this line

PLEASE RETURN TO
LOS ANGELES COUNTY ENGINEER
403 LOS ANGELES COUNTY ENGINEERING BLDG.

CENTERLINE NOTES
CE 310
76F3095-4/73

PWFB 1029

F.B. ~~4354~~ PG. ~~162~~

803, 804

CONT. BOT. PAGE 161

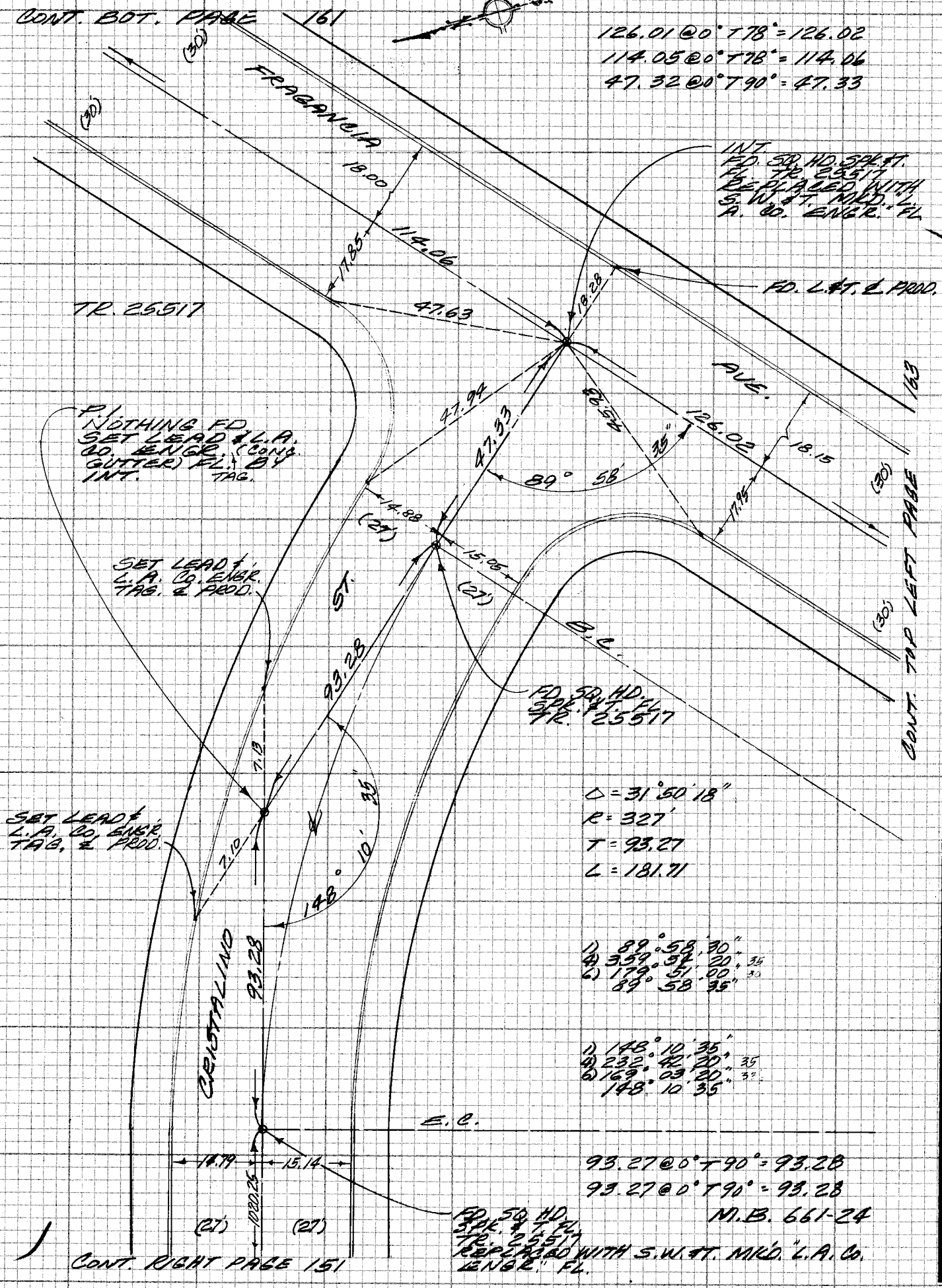

CONT. RIGHT PAGE 151

CE 310
76F3095-4/73

PLEASE RETURN TO
LOS ANGELES COUNTY ENGINEER
403 LOS ANGELES COUNTY ENGINEERING BLDG.

Do not extend notes this side of this line

NOTE: ANY ADDITIONS OR CHANGES ON THIS SHEET MUST BE MADE OR CIRCLED IN RED INK WITH DATE AND NAME OF PERSON MAKING CHANGE

4537E-5

PWFB 1029

805

F.B. ~~4254~~ PG ~~163~~

Notes Ck'd by
Map No.
Office Work
Checked
Date

Survey of HACIENDA AREA EDIV. #4
JN 03.03.07 Tape #018 Std 68 °F
Surveyed by M. SOTRO
Notes M.L.S. Date 8-25-77
T.M. PALMERI
Indexed



US 37-5

CONT. RIGHT PAGE 162

FD. SQ. HD. SPK. & T. FL. TR. 25517

FD. L. & T.
1) 103° 40' 05"
4) 54° 40' 20" .15
6) 262° 00' 20" .13
103° 40' 05"

CONT. TOP PAGE 164

(27)

(21)

HACIENDA AVE.

CONT. RIGHT PAGE 162

(30)

(30)

18.13

17.95

13.04

40° 05'

105°

4.5

27

59.96

15.12

B.C.

59.56 @ 0° T 78°
= 59.56

73.04 @ 0° T 74°
= 73.04

36.74 @ 0° T 74°
= 36.74

35.59 @ 0° T 74°
= 35.59

SET LEAD & L.A. CO. ENGR. TAG

35.59

SET NAIL

30.91 CALC.
P Not SET.

17.98

9.78

36.74

FD. L. & T. & PROD.

SET S.W.T. MKD. L.A. CO. ENGR. FL. BY INT.

℄ INT. FD. SQ. HD. SPK. & T. FL. TR. 25517

LA MADRE

45"

60

27.00

.61

163.84 @ 0° T 74°
= 163.84

27.00

Δ = 60° 51' 54"
R = 300'
T = 176.24
L = 318.69

M.B. 661-24

TR. 25517

163.84

27' OFFSET

S 1° 51' E

1) 119° 07' 50"
4) 116° 31' 00" .15
6) 354° 44' 30" .45
119° 07' 45"

FD. SQ. HD. SPK. & T. FL. TR. 25517

B.C.

27.00

17.82

18.18

171.62

(30)

(30)

SET LEAD & L.A. CO. ENGR. TAG

CONT. RIGHT PAGE 165

NOTE: ANY ADDITIONS OR CHANGES ON THIS SHEET MUST BE MADE OR CIRCLED IN RED INK WITH DATE AND NAME OF PERSON MAKING CHANGE

Do not extend notes this side of this line

PLEASE RETURN TO
LOS ANGELES COUNTY ENGINEER
LOS ANGELES COUNTY ENGINEERING BLDG.
403

CENTERLINE NOTES
CE 310
76F3095-4/73

PWFB 1029

F.B. ~~1354~~ PG. ~~164~~

806

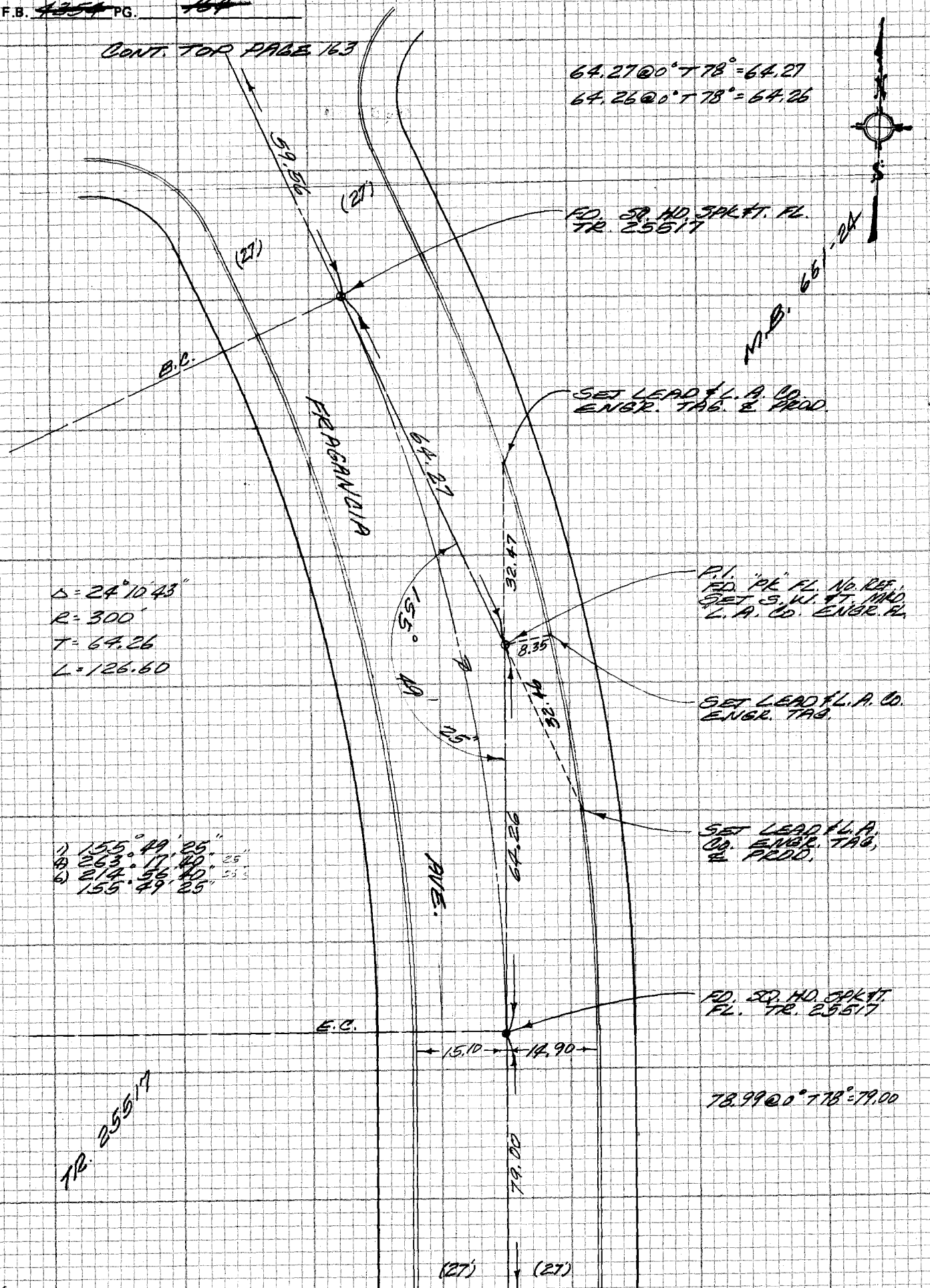

CE 310
76F 3095-4/73

PLEASE RETURN TO
LOS ANGELES COUNTY ENGINEER
403 LOS ANGELES COUNTY ENGINEERING BLDG.

NOTE: ANY ADDITIONS OR CHANGES ON THIS SHEET MUST BE MADE OR CIRCLED IN RED INK WITH DATE AND NAME OF PERSON MAKING CHANGE

Do not extend notes this side of this line

PWFB 1029

807

Notes Ck'd by	Survey of HACIENDA AREA & DN. #4 F.B. ~~4354~~ PG. ~~165~~
Map No.	JN 0303.09 Tape #018 Std 68 °F
Office Work	Surveyed by M. SOTRO
Checked	Notes M.S. Date 5-23-77
Date	Indexed T.M. PALMERI AUG 8 1978

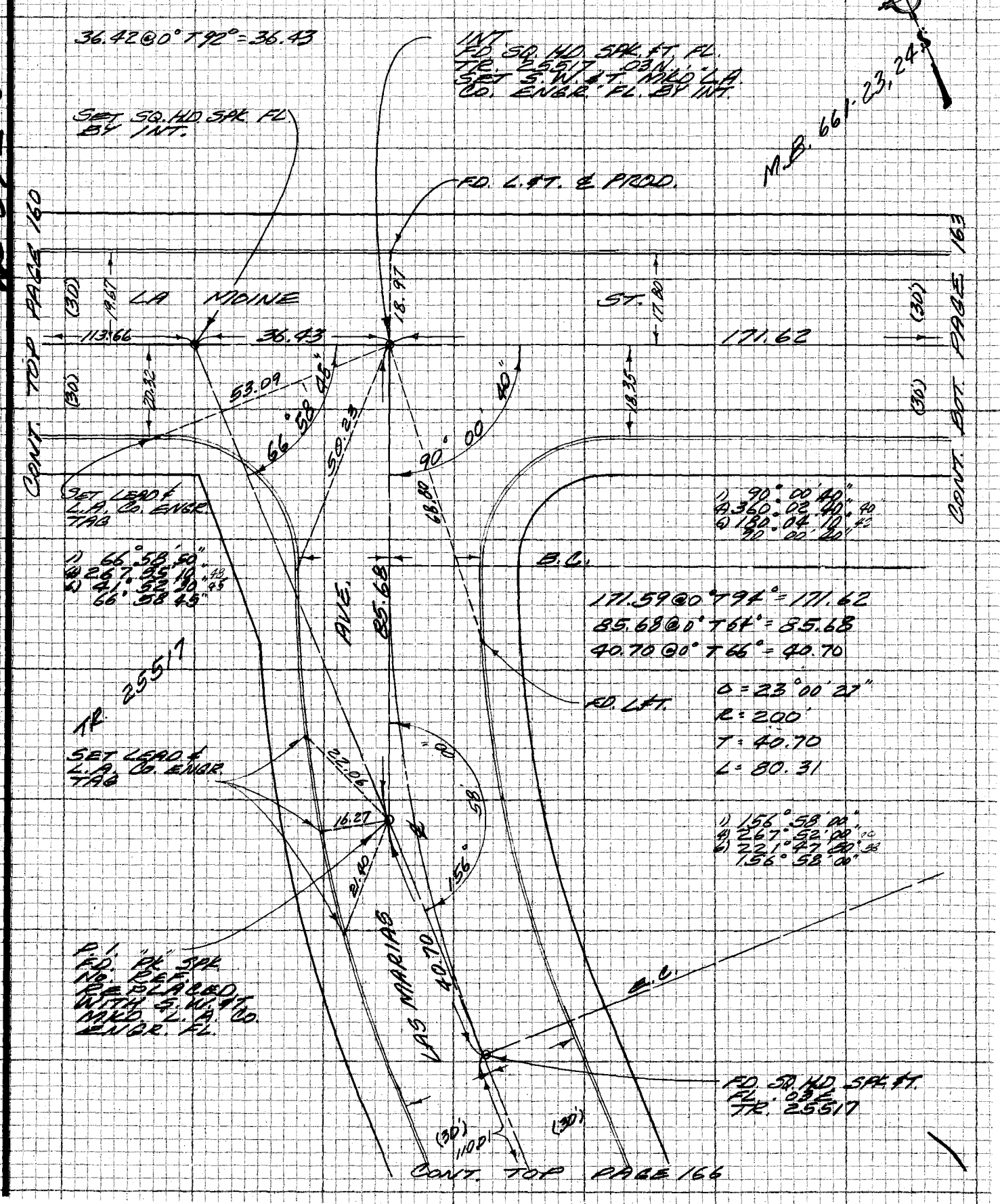

NOTE: ANY ADDITIONS OR CHANGES ON THIS SHEET MUST BE MADE OR CIRCLED IN RED INK WITH DATE AND NAME OF PERSON MAKING CHANGE

Do not extend notes this side of this line

WS 37E-5

PLEASE RETURN TO
LOS ANGELES COUNTY ENGINEER
403 LOS ANGELES COUNTY ENGINEERING BLDG.

CENTERLINE NOTES
CE 310
76F3095-4/73

PWFB 1029

F.B. ~~4354~~ PG. ~~165~~

808

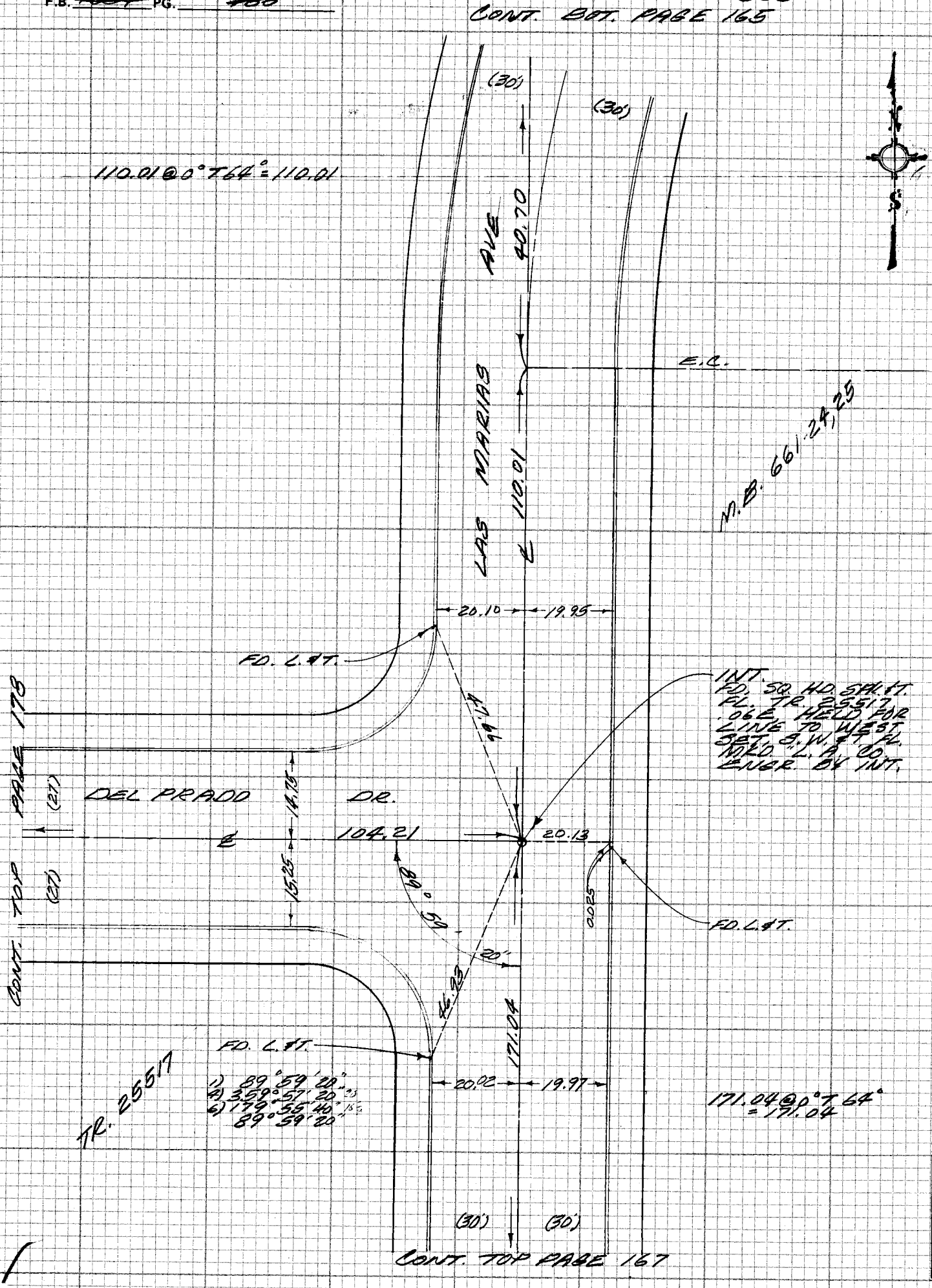

CE 310
76F 3095-4/73

PLEASE RETURN TO
LOS ANGELES COUNTY ENGINEER
403 LOS ANGELES COUNTY ENGINEERING BLDG.

Do not extend notes this side of this line

NOTE: ANY ADDITIONS OR CHANGES ON THIS SHEET MUST BE MADE OR CIRCLED IN RED INK WITH DATE AND NAME OF PERSON MAKING CHANGE

W S 37, E-5

PWFB 1029

809

Notes Ck'd by	Survey of HACIENDA AREA & DIV. #4
Map No.	JN 0303.09 Tape #018 Std 68 °F
Office Work	Surveyed by M. SOTRO
Checked	Notes M. S. Date 5-24-77
Date	Indexed T.M. PALMERI AUG 8 1978

F.B. ~~4354~~ PG. ~~167~~

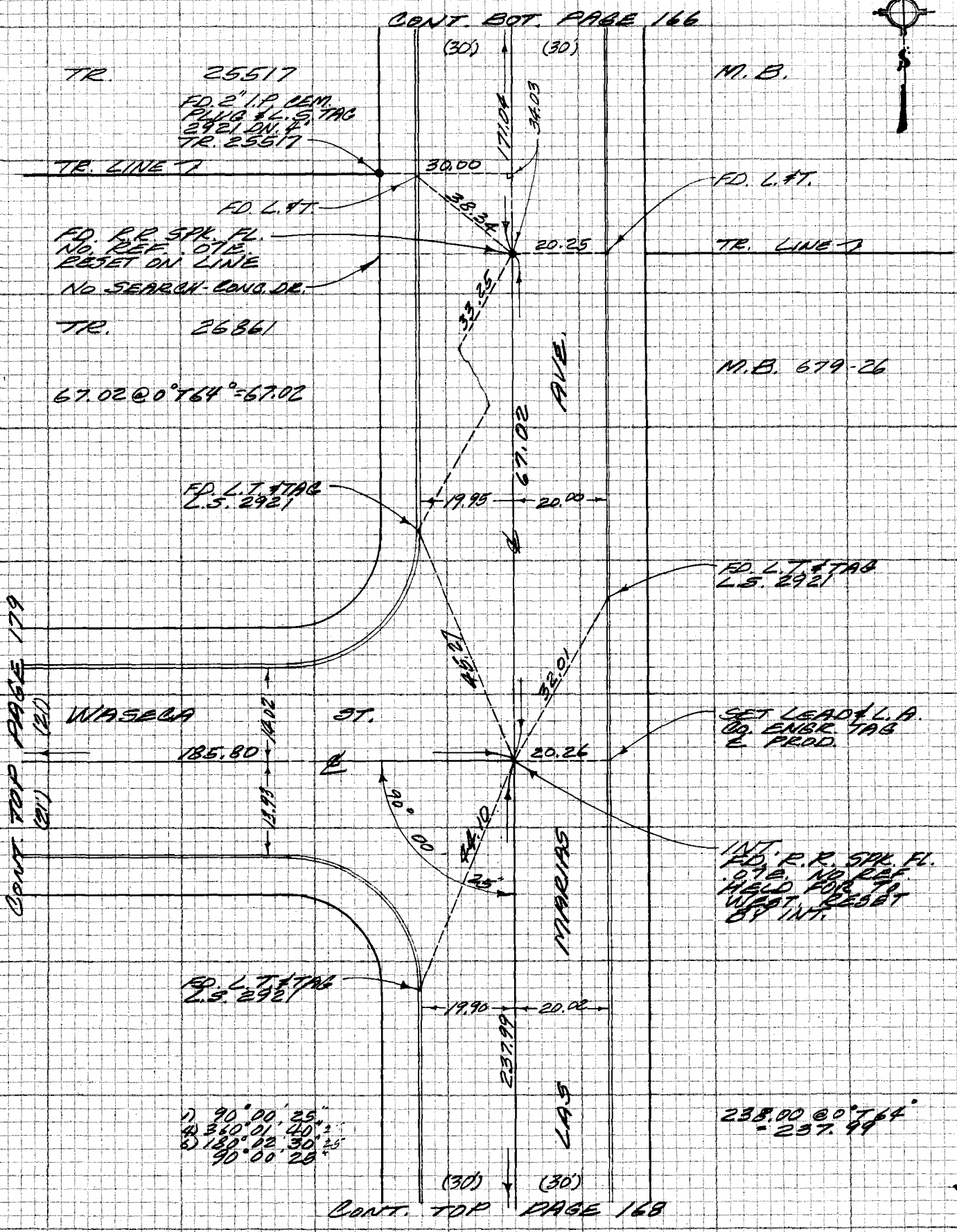

NOTE: ANY ADDITIONS OR CHANGES ON THIS SHEET MUST BE MADE OR CIRCLED IN RED INK WITH DATE AND NAME OF PERSON MAKING CHANGE

Do not extend notes this side of this line

4537 E-5

PLEASE RETURN TO
LOS ANGELES COUNTY ENGINEER
403 LOS ANGELES COUNTY ENGINEERING BLDG.

CENTERLINE NOTES
CE 310
76F3095-4/73

PWFB 1029

F.B. ~~4354~~ PG. ~~160~~

810, 811

CONT. BOT. PAGE 167

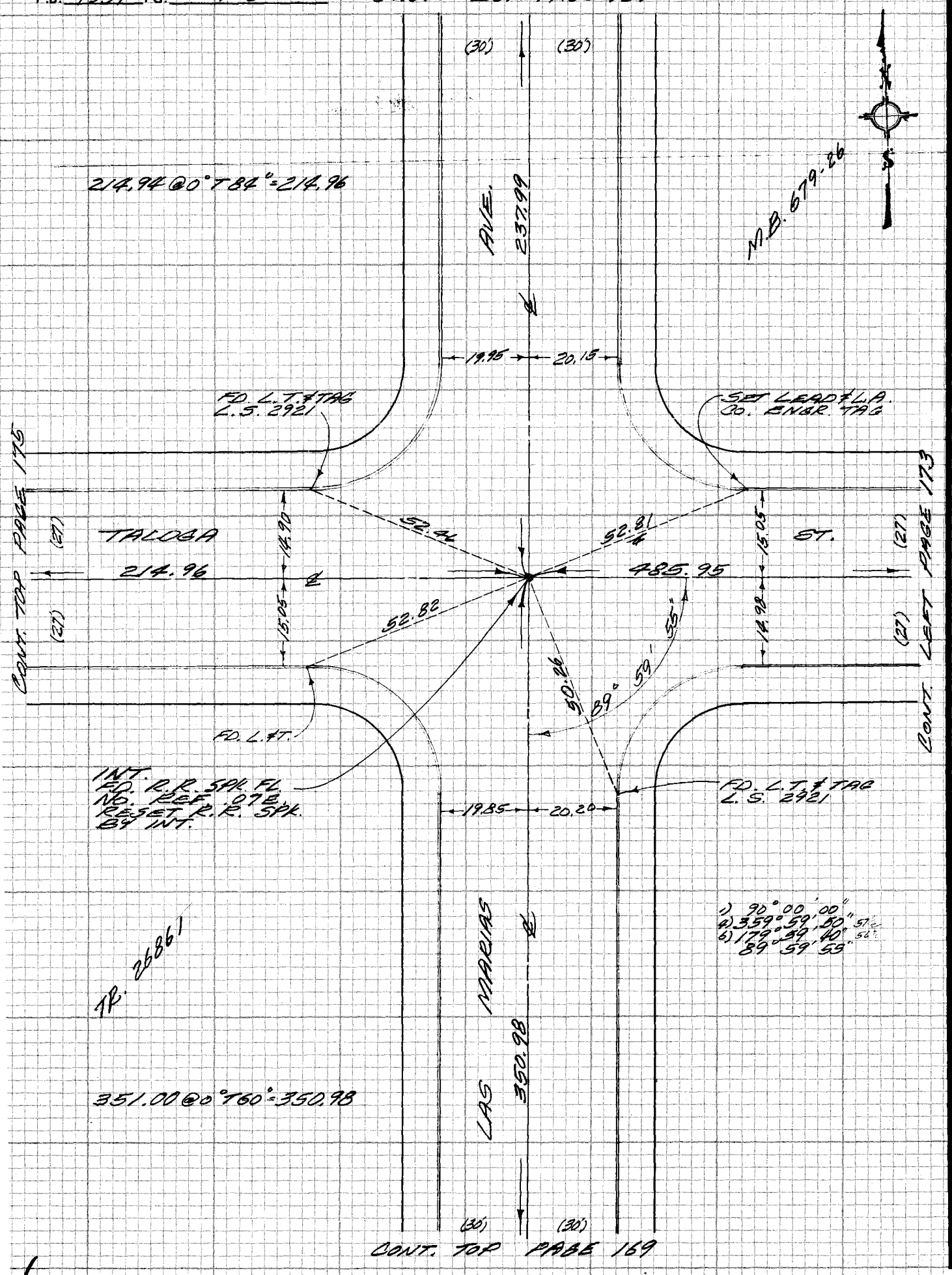

CONT. TOP PAGE 169

CE 310
76F3095-4/73

PLEASE RETURN TO
LOS ANGELES COUNTY ENGINEER
403 LOS ANGELES COUNTY ENGINEERING BLDG.

Do not extend notes this side of this line

NOTE: ANY ADDITIONS OR CHANGES ON THIS SHEET MUST BE MADE OR CIRCLED IN RED INK WITH DATE AND NAME OF PERSON MAKING CHANGE

PWFB 1029

812

Notes Ck'd by	Survey of HACIENDA AREA & DIV. #4
Map No.	JN 0303.00 Tape #018 Std 68 °F
Office Work	Surveyed by M. SOTRO
Checked	Notes M.S Date 5-23-77
Date	Indexed T.M. PALMERI AUG 8 1978

F.B. ~~4554~~ PG. ~~769~~

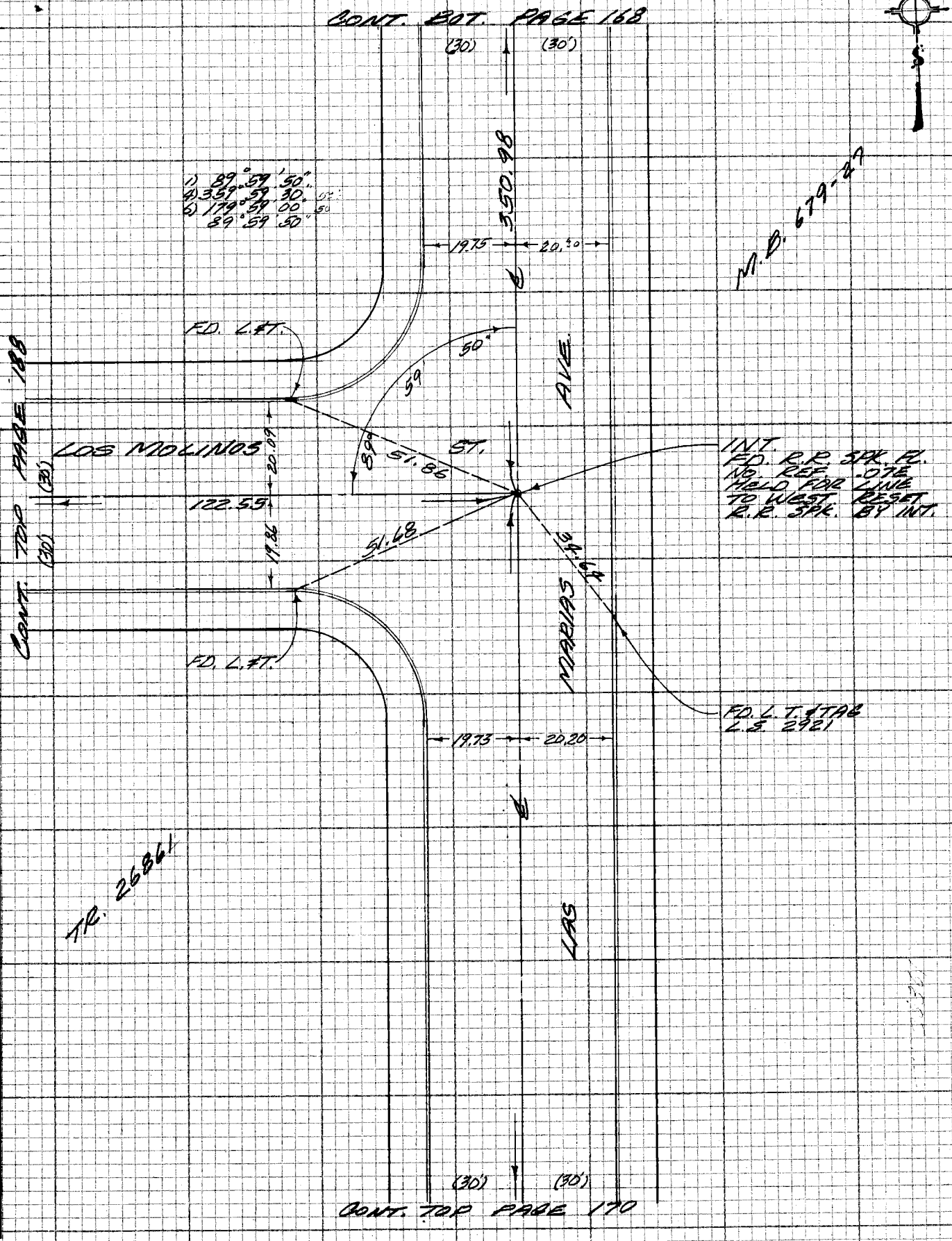

NOTE: ANY ADDITIONS OR CHANGES ON THIS SHEET MUST BE MADE OR CIRCLED IN RED INK WITH DATE AND NAME OF PERSON MAKING CHANGE

Do not extend notes this side of this line

PLEASE RETURN TO
LOS ANGELES COUNTY ENGINEER
403 LOS ANGELES COUNTY ENGINEERING BLDG.

CENTERLINE NOTES
CE 310
76F3095-4/73

PWFB 1029

F.B. ~~4354~~ PG. ~~170~~

813

CONT. BOT. PAGE 169

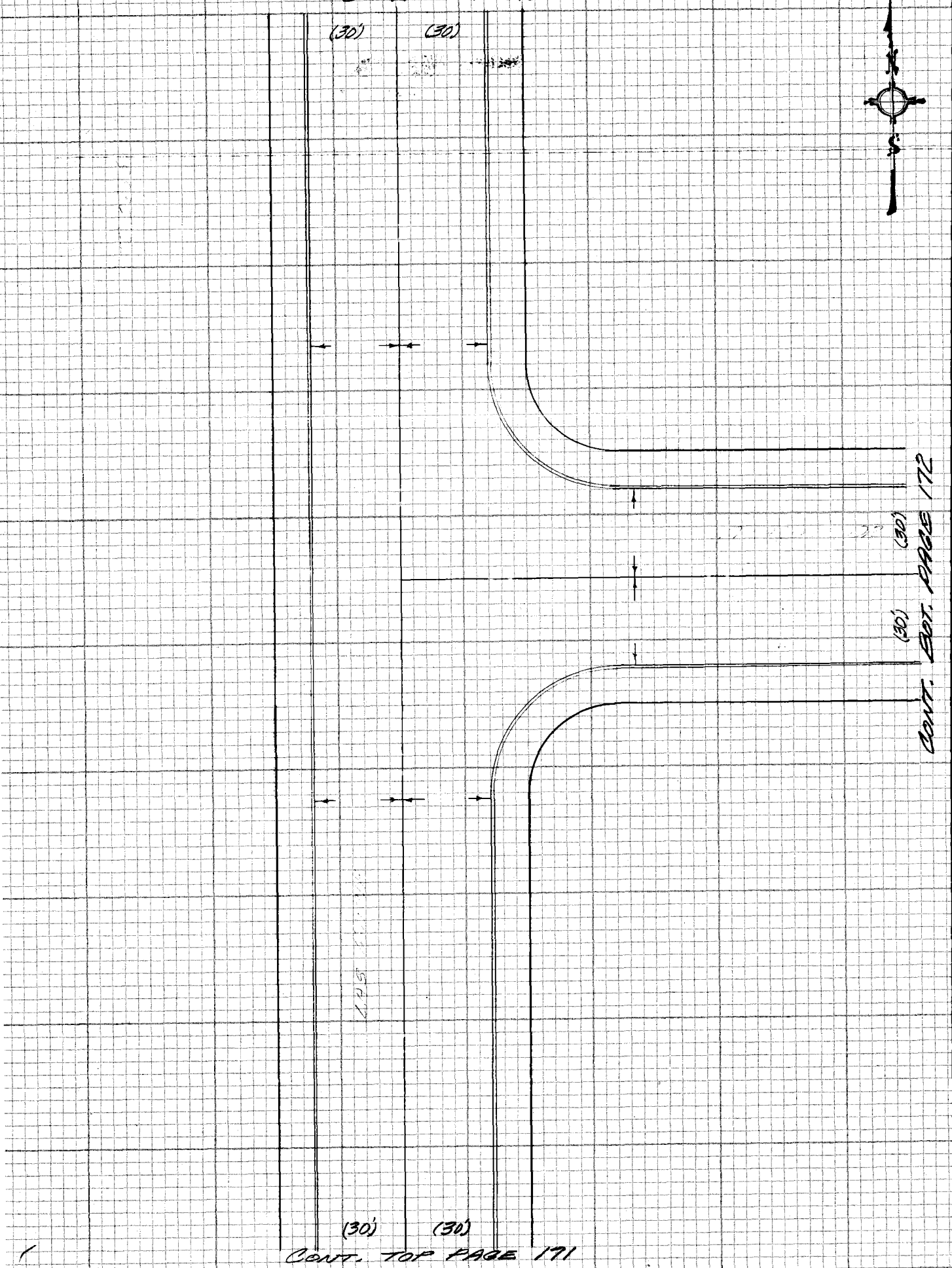

CONT. TOP PAGE 171

CE 310
76F3095-4-3

PLEASE RETURN TO
LOS ANGELES COUNTY ENGINEER
403 LOS ANGELES COUNTY ENGINEERING BLDG.

Do not extend notes this side of this line

NOTE: ANY ADDITIONS OR CHANGES ON THIS SHEET MUST BE MADE OR CIRCLED IN RED INK WITH DATE AND NAME OF PERSON MAKING CHANGE

PWFB 1029

814, 815

Notes Ck'd by	Survey of HACIENDA AREA & DIV. #4 F.B. 4358 PG. 44
Map No.	JN 0303.09 Tape #018 Std 68 °F
Office Work	Surveyed by M. SATEO
Checked	Notes M.S. Date 7-20-77
Date	Indexed T.M. PALMERI AUG 8 1978

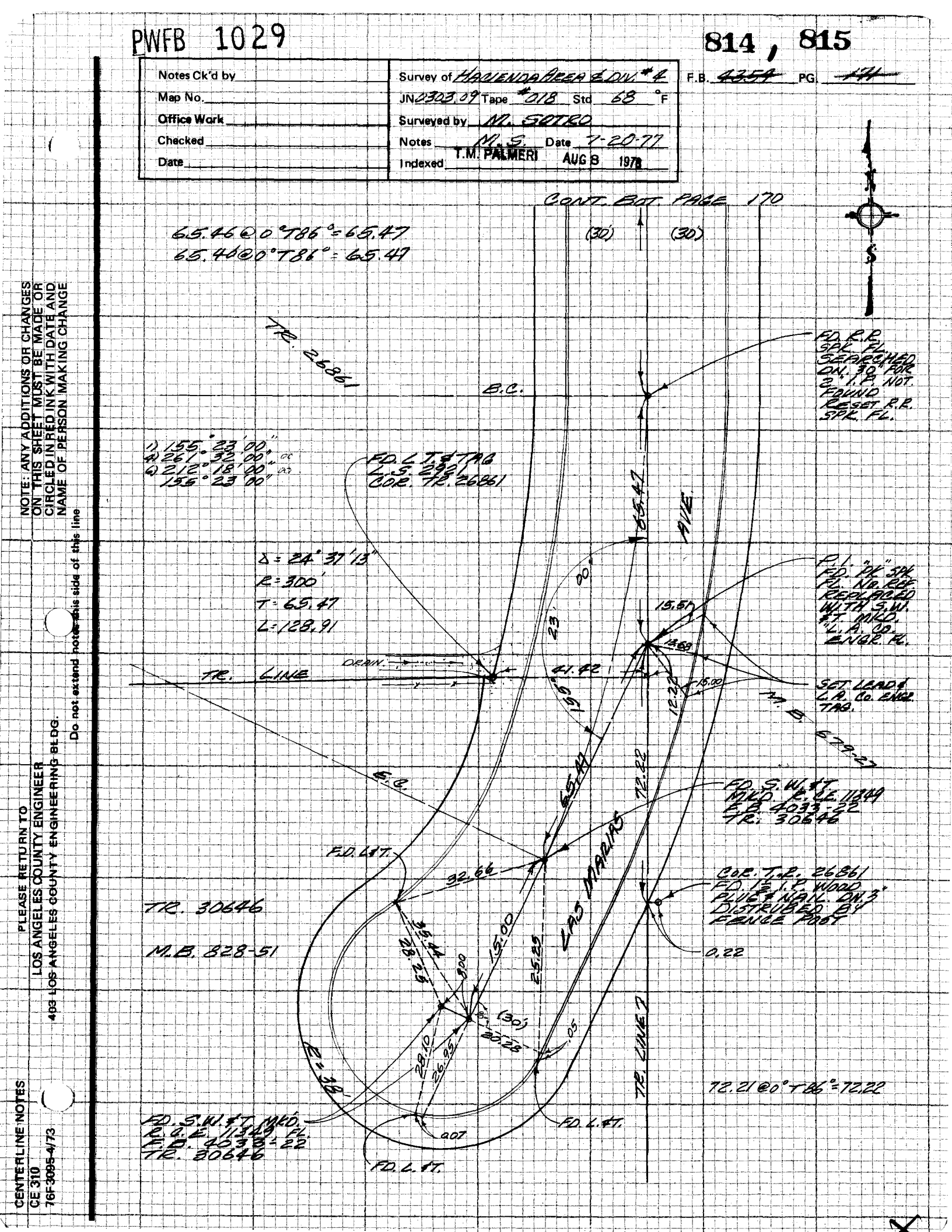

NOTE: ANY ADDITIONS OR CHANGES ON THIS SHEET MUST BE MADE OR CIRCLED IN RED INK WITH DATE AND NAME OF PERSON MAKING CHANGE

Do not extend notes this side of this line

PLEASE RETURN TO
LOS ANGELES COUNTY ENGINEER
403 LOS ANGELES COUNTY ENGINEERING BLDG.

CENTERLINE NOTES
CE 310
76F 3095-4/73

PWFB 1029

F.B. ~~1254~~ PG. ~~172~~

816

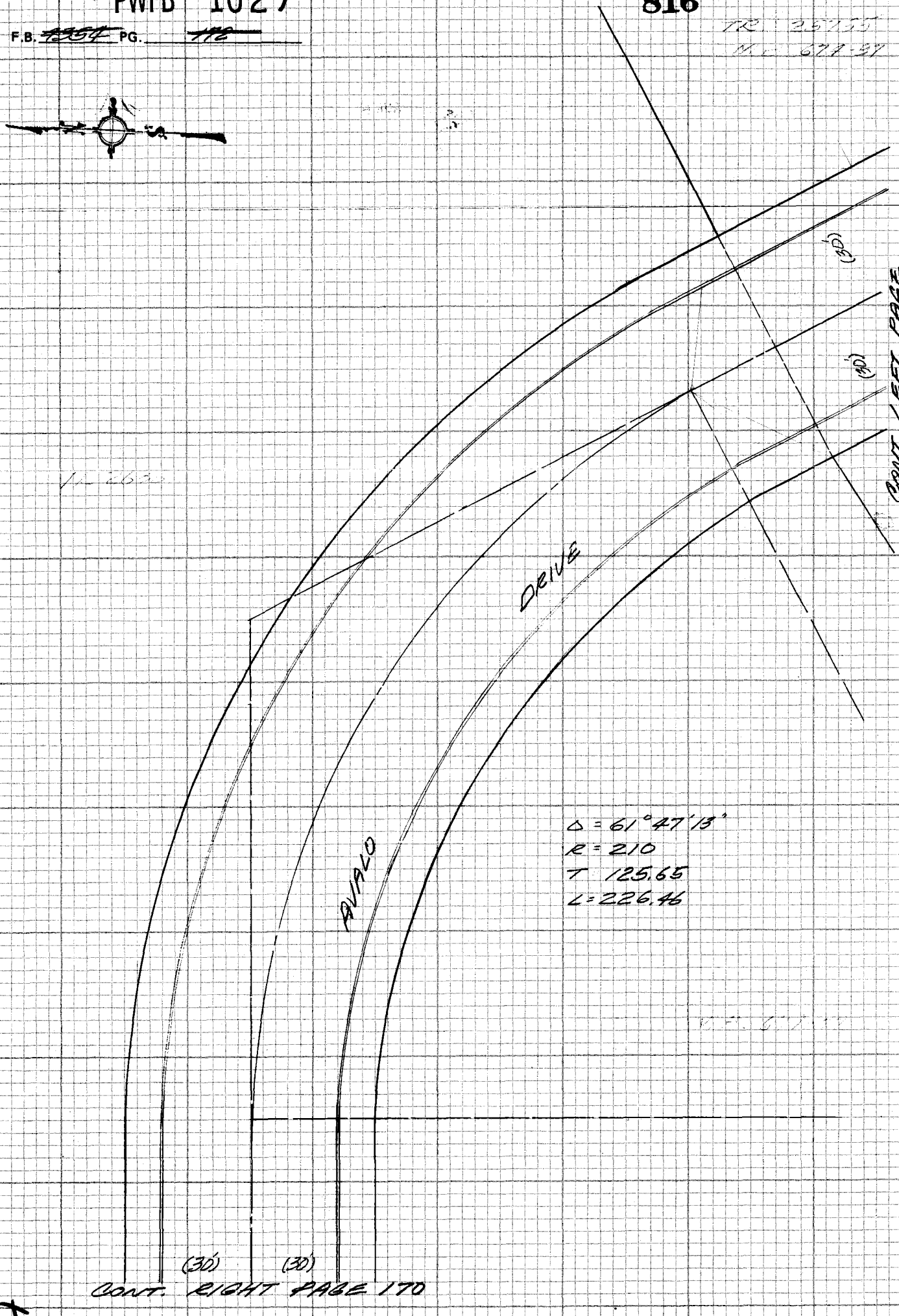

CE 310
76F3095-4/73

PLEASE RETURN TO
LOS ANGELES COUNTY ENGINEER
403 LOS ANGELES COUNTY ENGINEERING BLDG.

NOTE: ANY ADDITIONS OR CHANGES
ON THIS SHEET MUST BE MADE OR
CIRCLED IN RED INK WITH DATE AND
NAME OF PERSON MAKING CHANGE

Do not extend notes this side of this line

PWFB 1029

817, 818

Notes Ck'd by	Survey of HACIENDA AREA ℄ DIV. #4 F.B. 4354 PG. 773
Map No.	JN 0303.09 Tape #D18 Std 68 °F
Office Work	Surveyed by M. SOTRO
Checked	Notes M.S. Date 8-19-77
Date	Indexed T.M. PALMERI AUG 8 1978

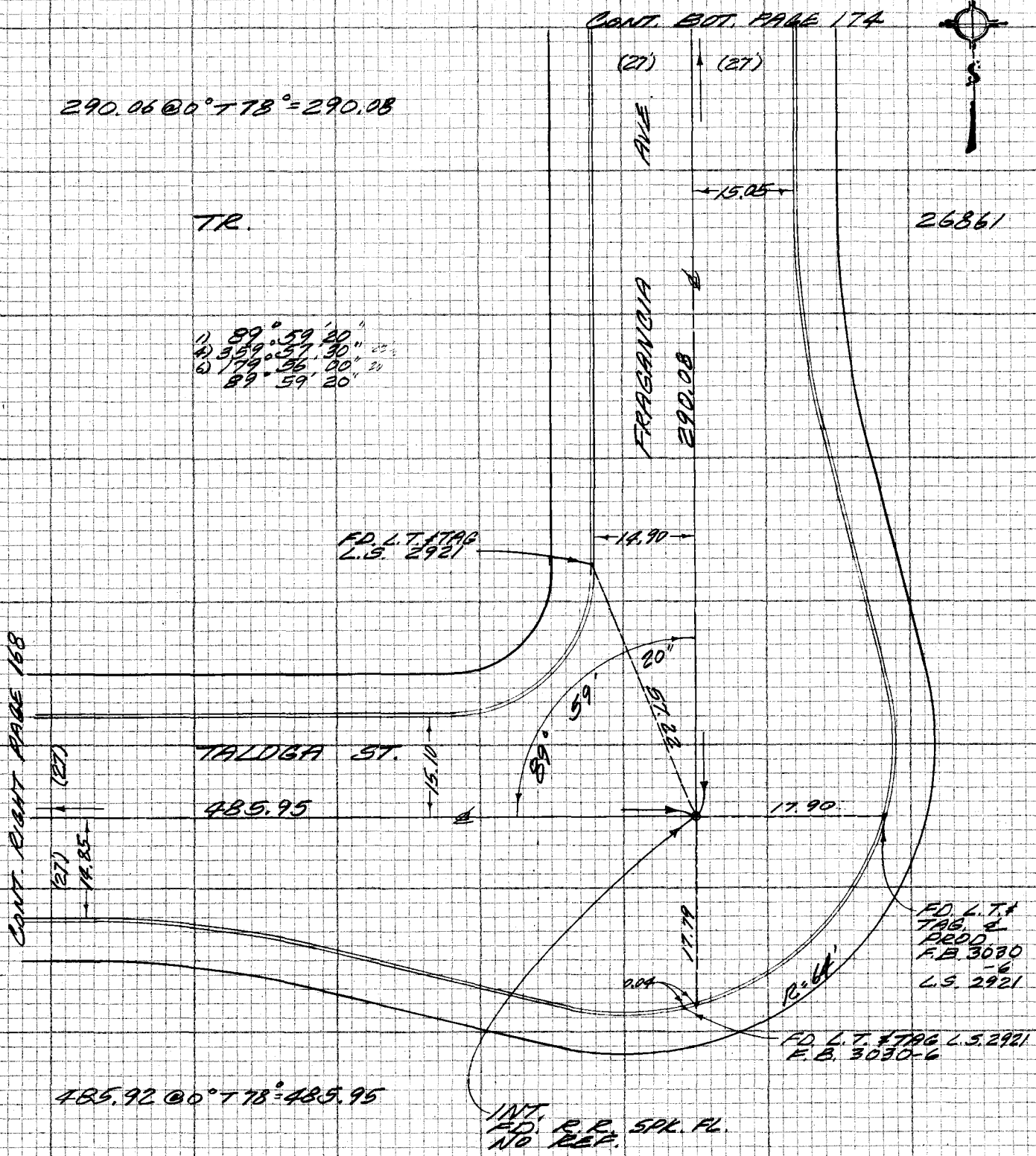

M.B. 679-26

NOTE: ANY ADDITIONS OR CHANGES ON THIS SHEET MUST BE MADE OR CIRCLED IN RED INK WITH DATE AND NAME OF PERSON MAKING CHANGE

Do not extend notes this side of this line

PLEASE RETURN TO
LOS ANGELES COUNTY ENGINEER
403 LOS ANGELES COUNTY ENGINEERING BLDG.

CENTERLINE NOTES
CE 310
76F3695-4/73

PWFB 1029

F.B. ~~1354~~ PG. ~~174~~

819

CONT. BOT. PAGE 164

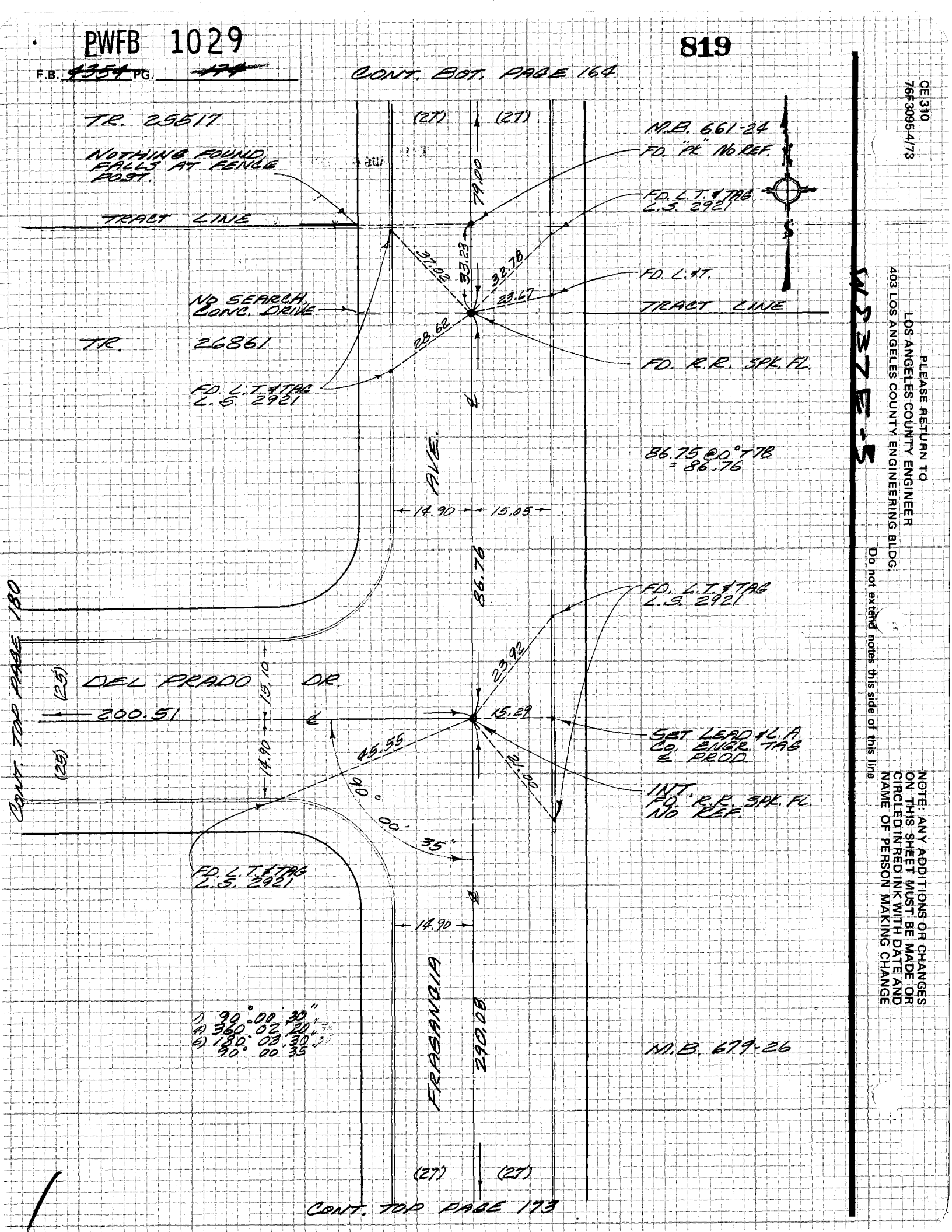

CE 310
76F 3095-4/73

PLEASE RETURN TO
LOS ANGELES COUNTY ENGINEER
403 LOS ANGELES COUNTY ENGINEERING BLDG.

Do not extend notes this side of this line

NOTE: ANY ADDITIONS OR CHANGES ON THIS SHEET MUST BE MADE OR CIRCLED IN RED INK WITH DATE AND NAME OF PERSON MAKING CHANGE

PWFB 1029

820 , 821

Notes Ck'd by	Survey of HACIENDA AREA & DIV. #4
Map No.	JN 0303.09 Tape #018 Std 68 °F
Office Work	Surveyed by M. SOTRO
Checked	Notes M.S. Date 8-22-77
Date	Indexed T.M. PALMERI AUG 8 1978

F.B. ~~4354~~ PG. ~~175~~

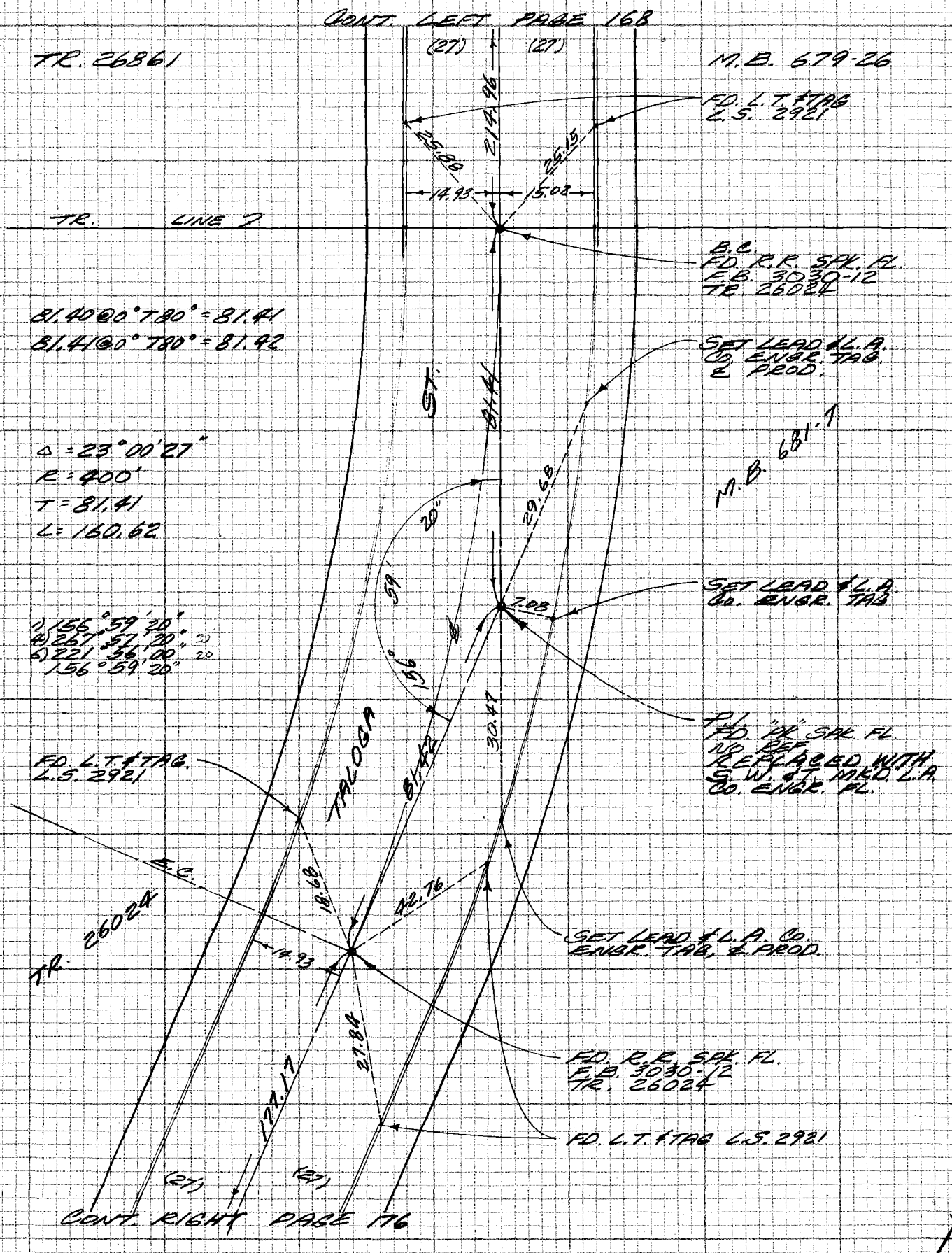

NOTE: ANY ADDITIONS OR CHANGES ON THIS SHEET MUST BE MADE OR CIRCLED IN RED INK WITH DATE AND NAME OF PERSON MAKING CHANGE

Do not extend notes this side of this line

PLEASE RETURN TO LOS ANGELES COUNTY ENGINEER 403 LOS ANGELES COUNTY ENGINEERING BLDG.

CENTERLINE NOTES CE 310 76F3095-4/73

PWFB 1029

F.B. ~~2354~~ PG. ~~476~~

822

CONT. BOT. PAGE 177

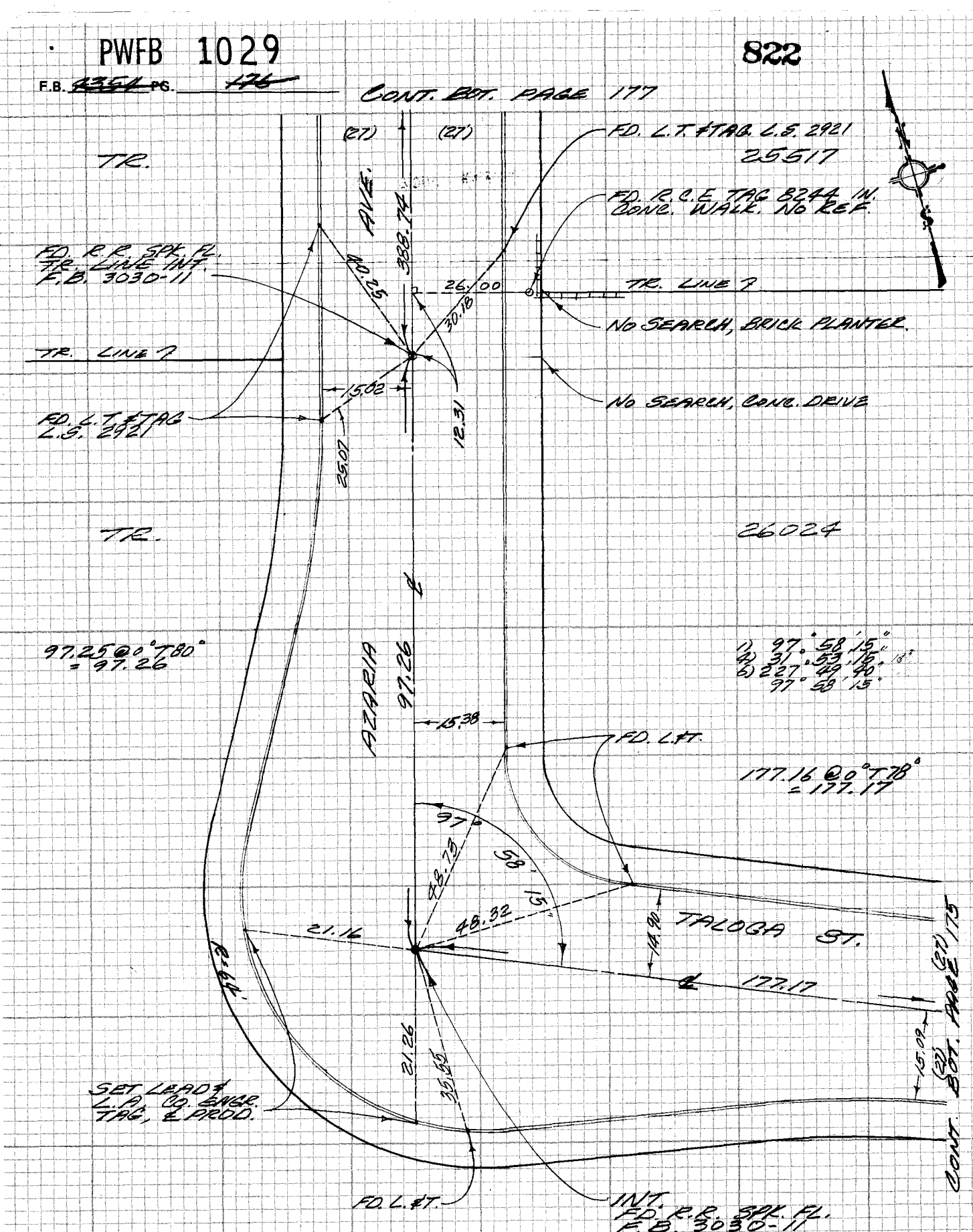

M.B. 681-7

CE 310
76F3095-4/73

LOS ANGELES COUNTY ENGINEER
403 LOS ANGELES COUNTY ENGINEERING BLDG.

PLEASE RETURN TO

WS37 E-5

NOTE: ANY ADDITIONS OR CHANGES ON THIS SHEET MUST BE MADE OR CIRCLED IN RED INK WITH DATE AND NAME OF PERSON MAKING CHANGE

Do not extend notes this side of this line

PWFB 1029

823

Notes Ck'd by	Survey of HACIENDA AREA & DIV. #4
Map No.	JN 0303.09 Tape #018 Std 68 °F
Office Work	Surveyed by M. SOTRO
Checked	Notes M.G. Date 8-22-77
Date	Indexed T.M. PALMERI AUG 8 1978

F.B. ~~4354~~ PG. ~~177~~

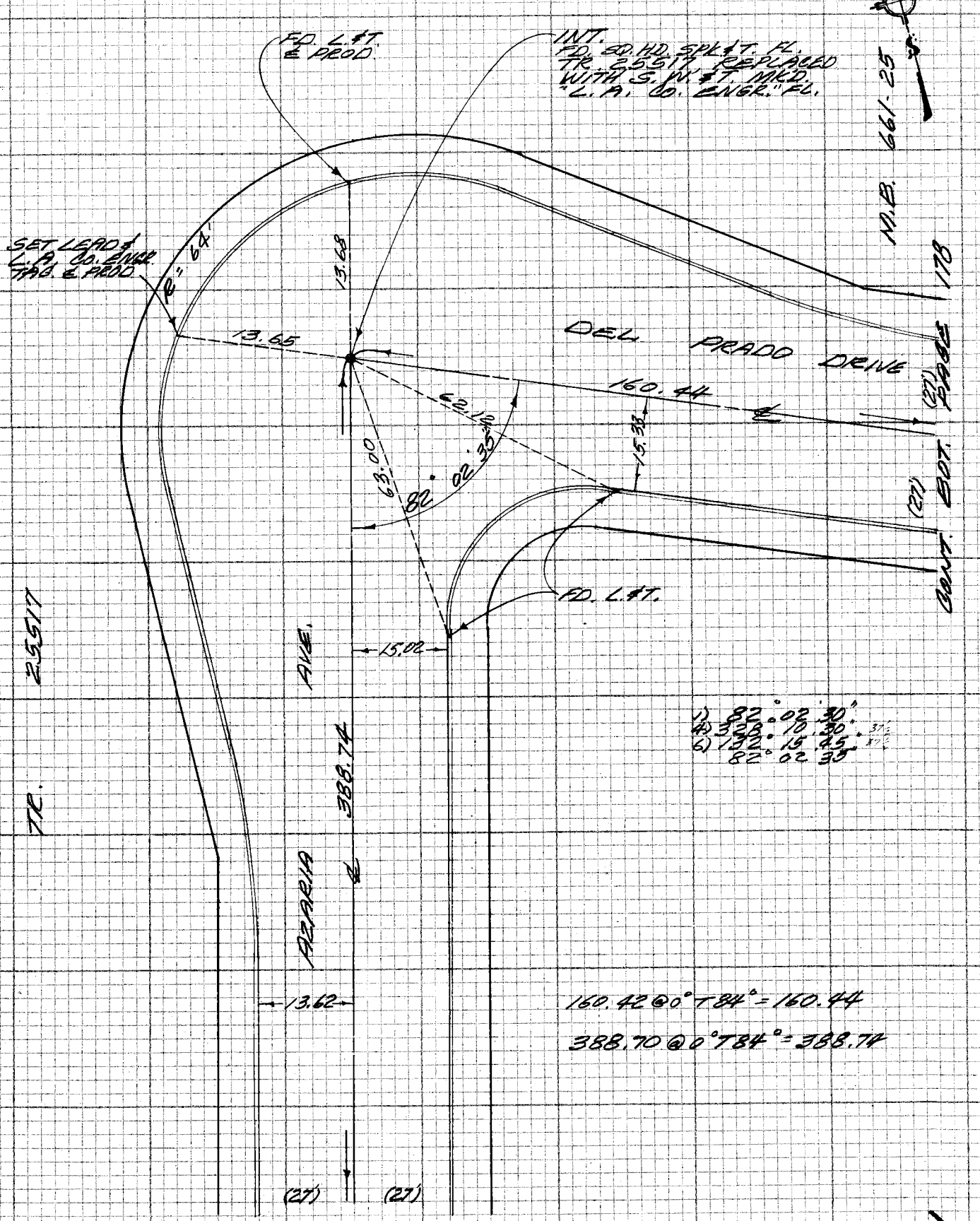

CONT. TOP PAGE 176

NOTE: ANY ADDITIONS OR CHANGES ON THIS SHEET MUST BE MADE OR CIRCLED IN RED INK WITH DATE AND NAME OF PERSON MAKING CHANGE

Do not extend notes this side of this line

PLEASE RETURN TO
LOS ANGELES COUNTY ENGINEER
403 LOS ANGELES COUNTY ENGINEERING BLDG.

CENTERLINE NOTES
CE 310
76F3095-4/73

PWFB 1029

F.B. ~~4354~~ PG. ~~178~~

CONT. LEFT PAGE 166

824



CE 310
76F 3095-4/73

PLEASE RETURN TO
LOS ANGELES COUNTY ENGINEER
403 LOS ANGELES COUNTY ENGINEERING BLDG.

Do not extend notes this side of this line

NOTE: ANY ADDITIONS OR CHANGES ON THIS SHEET MUST BE MADE OR CIRCLED IN RED INK WITH DATE AND NAME OF PERSON MAKING CHANGE

104.20 @ 0° T 84° = 104.21

TR.

25517

(27) (27)

104.21

14.77 15.15

E.C.

FD. SQ. HD. SPK. FT. FL. TR. 25517

Δ = 23° 00' 27"
R = 400'
T = 81.41
L = 160.62

DRIVE

SET LEAD & L.A. CO. ENGR. TAG, LINE PROD.

81.40

SET LEAD & L.A. CO. ENGR. TAG.

30.45

0.5'

59'

1) 156° 59' 10"
2) 267° 56' 20"
3) 221° 54' 30"
156° 59' 05"

P.I.

7.32

FD. "PK" SPK. NO REF. REPLACED WITH S.W.F. MKD. L.A. CO. ENGR. FL.

156°

30.65

81.38

PRADO

SET LEAD & L.A. CO. ENGR. TAG, LINE PROD.

E.C.

FD. SQ. HD. SPK. FT. FL. TR. 25517

14.70

15.35

M.B.

661-25

DEL

160.44

81.39 @ 0° T 84° = 81.40

81.37 @ 0° T 84° = 81.38

(27) (27)

CONT. RIGHT PAGE 177

X

PWFB 1029

825

Notes Ck'd by	Survey of HACIENDA AREA & DIV. #4
Map No.	JN 0303.09 Tape #018 Std 68 °F
Office Work	Surveyed by M. SOTRO
Checked	Notes M.S. Date 8-19-77
Date	Indexed T.M. PALMERI AUG 8 1978

F.B. ~~4354~~ PG. ~~179~~

CONT. LEFT PAGE 167

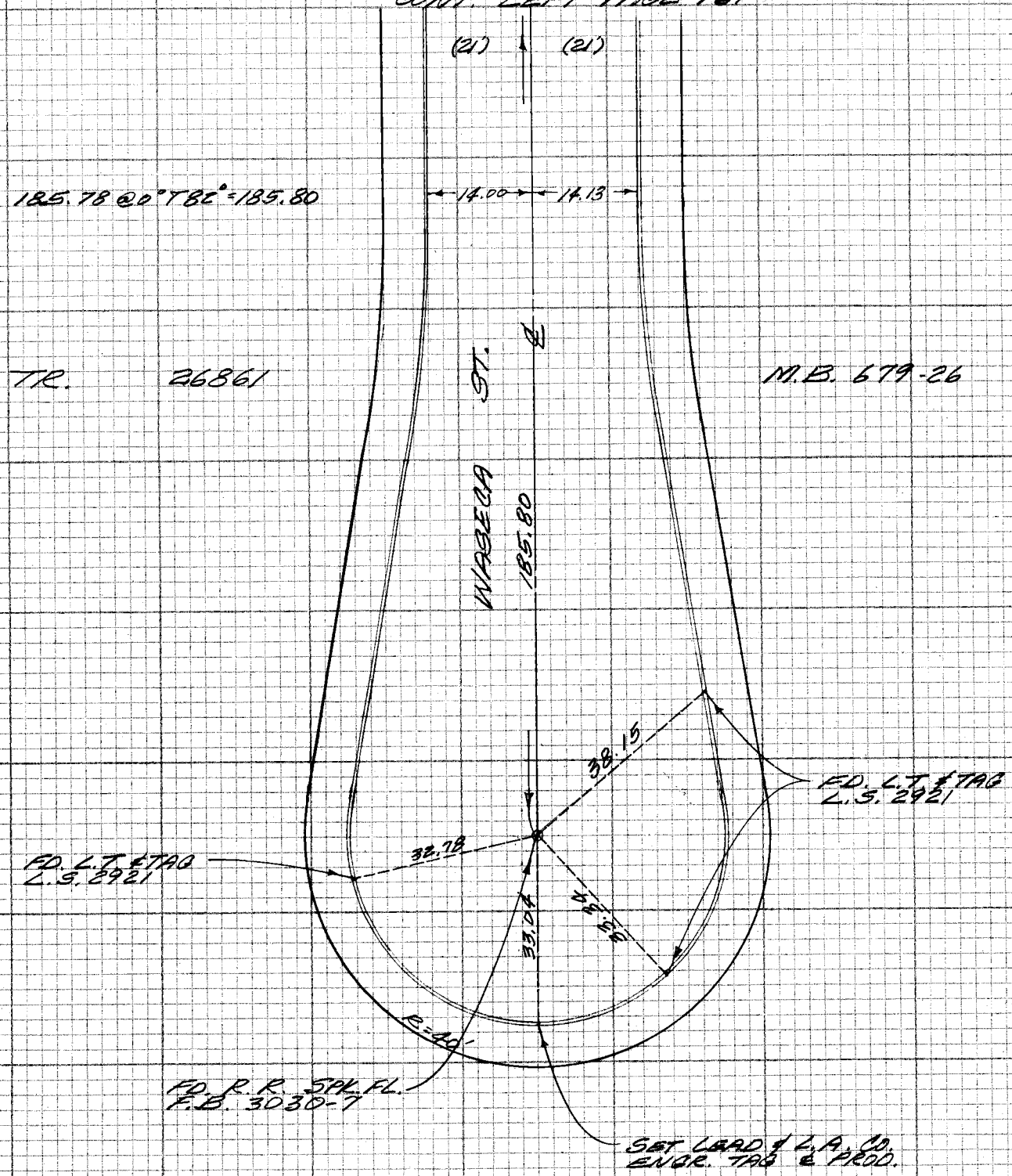

NOTE: ANY ADDITIONS OR CHANGES ON THIS SHEET MUST BE MADE OR CIRCLED IN RED INK WITH DATE AND NAME OF PERSON MAKING CHANGE

Do not extend notes this side of this line

PLEASE RETURN TO
LOS ANGELES COUNTY ENGINEER
403 LOS ANGELES COUNTY ENGINEERING BLDG.

CENTERLINE NOTES
CE 310
76F3095-4/73

PWFB 1029

826

F.B. ~~4354~~ PG. ~~180~~

CONT. LEFT PAGE 174

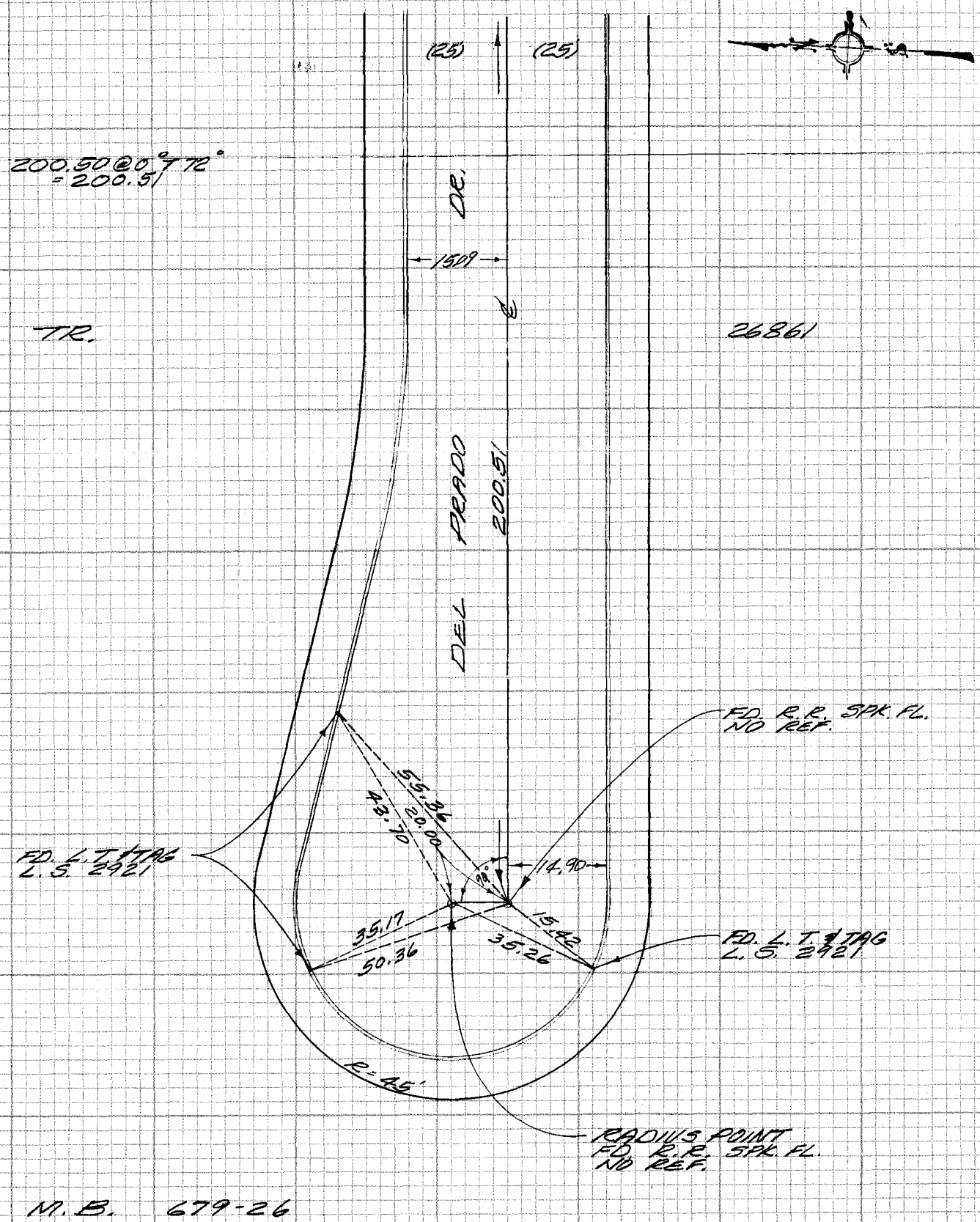

M.B. 679-26

CE 310
76F3095-4/73

PLEASE RETURN TO
LOS ANGELES COUNTY ENGINEER
403 LOS ANGELES COUNTY ENGINEERING BLDG.

Do not extend notes this side of this line

NOTE: ANY ADDITIONS OR CHANGES ON THIS SHEET MUST BE MADE OR CIRCLED IN RED INK WITH DATE AND NAME OF PERSON MAKING CHANGE

PWFB 1029

827

Notes Ck'd by	Survey of HACIENDA AREA & DIV. #4 F.B. 4354 PG. 181
Map No.	JN 0303.09 Tape #018 Std 68 °F
Office Work	Surveyed by M. SOTRO
Checked	Notes M.S. Date 8-8-77
Date	Indexed T.M. PALMERI AUG 8 1978

CONT. RIGHT PAGE 182

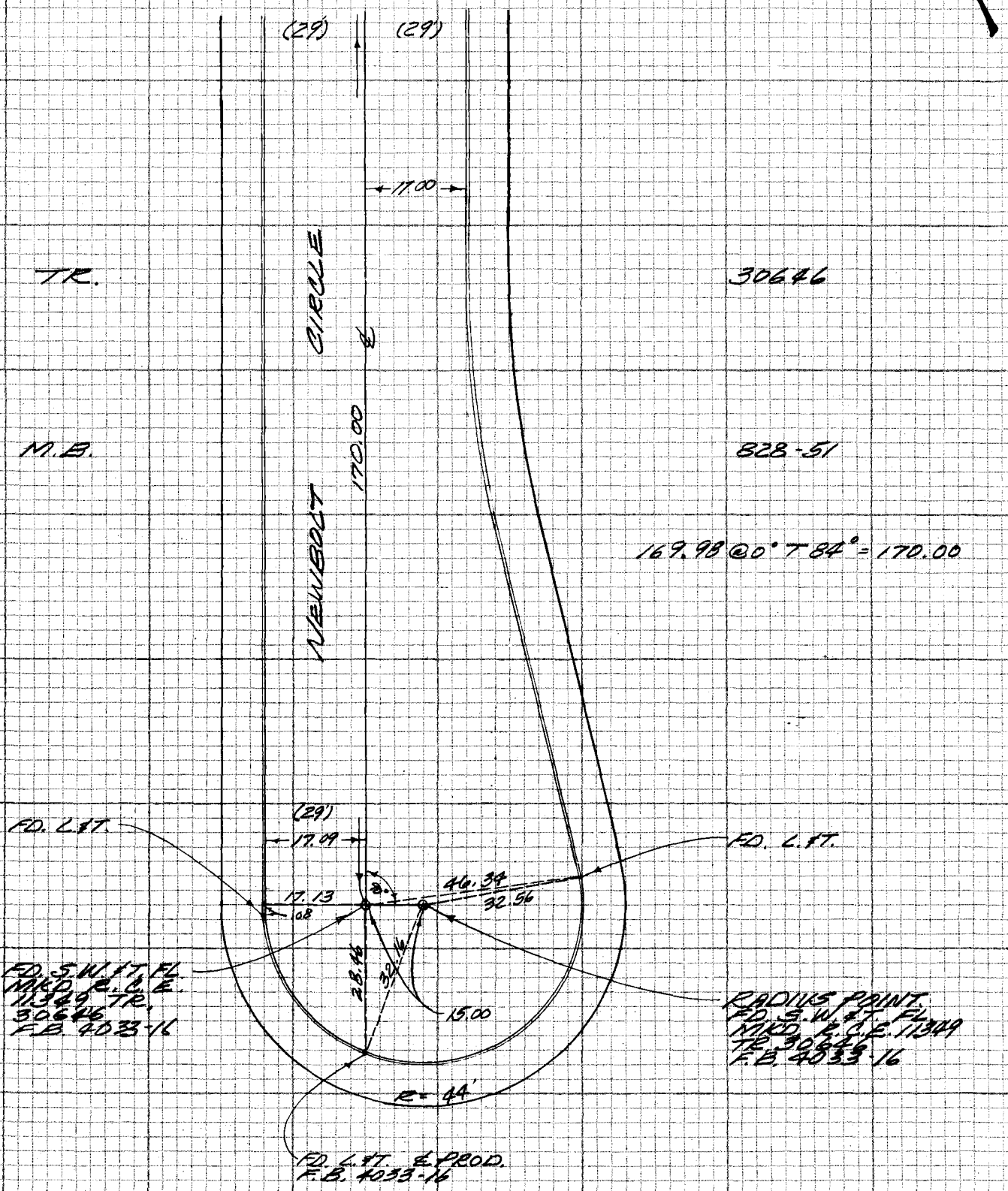

NOTE: ANY ADDITIONS OR CHANGES ON THIS SHEET MUST BE MADE OR CIRCLED IN RED INK WITH DATE AND NAME OF PERSON MAKING CHANGE

Do not extend notes this side of this line

PLEASE RETURN TO
LOS ANGELES COUNTY ENGINEER
403 LOS ANGELES COUNTY ENGINEERING BLDG.

CENTERLINE NOTES
CE 310
76F3005-4/73

PWFB 1029

828

F.B. ~~4354~~ PG. ~~183~~

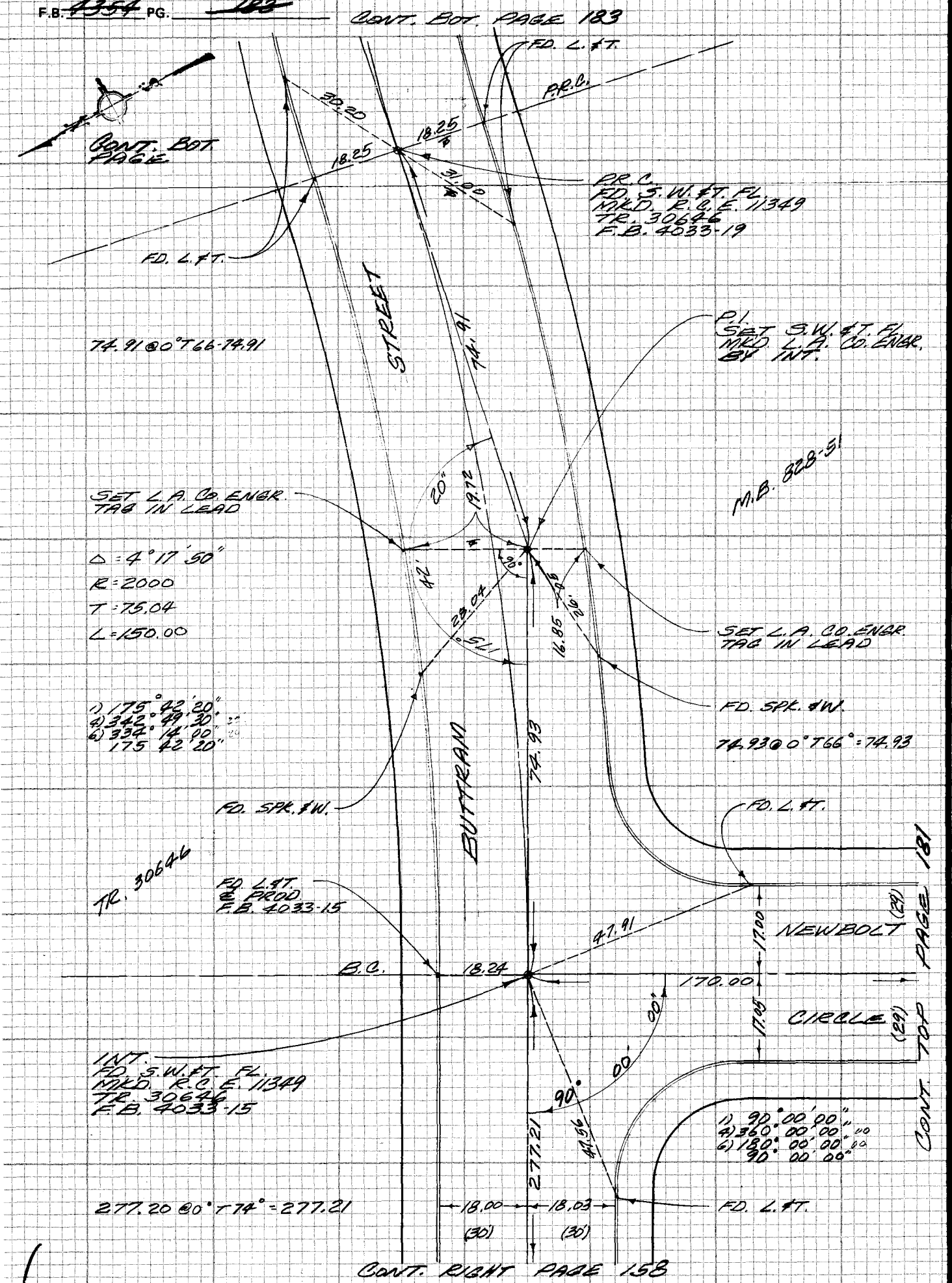

CE 310
76F3095-4/73

PLEASE RETURN TO
LOS ANGELES COUNTY ENGINEER
403 LOS ANGELES COUNTY ENGINEERING BLDG.

Do not extend notes this side of this line

NOTE: ANY ADDITIONS OR CHANGES ON THIS SHEET MUST BE MADE OR CIRCLED IN RED INK WITH DATE AND NAME OF PERSON MAKING CHANGE

PWFB 1029

829, 830

Notes Ck'd by	Survey of HACIENDA AREA & DIV. #4
Map No.	JN 0303.09 Tape #018 Std 68 °F
Office Work	Surveyed by M. SOTRO
Checked	Notes M. S. Date 8-10-77
Date	Indexed T.M. PALMERI AUG 8 1978

F.B. ~~4354~~ PG. ~~183~~

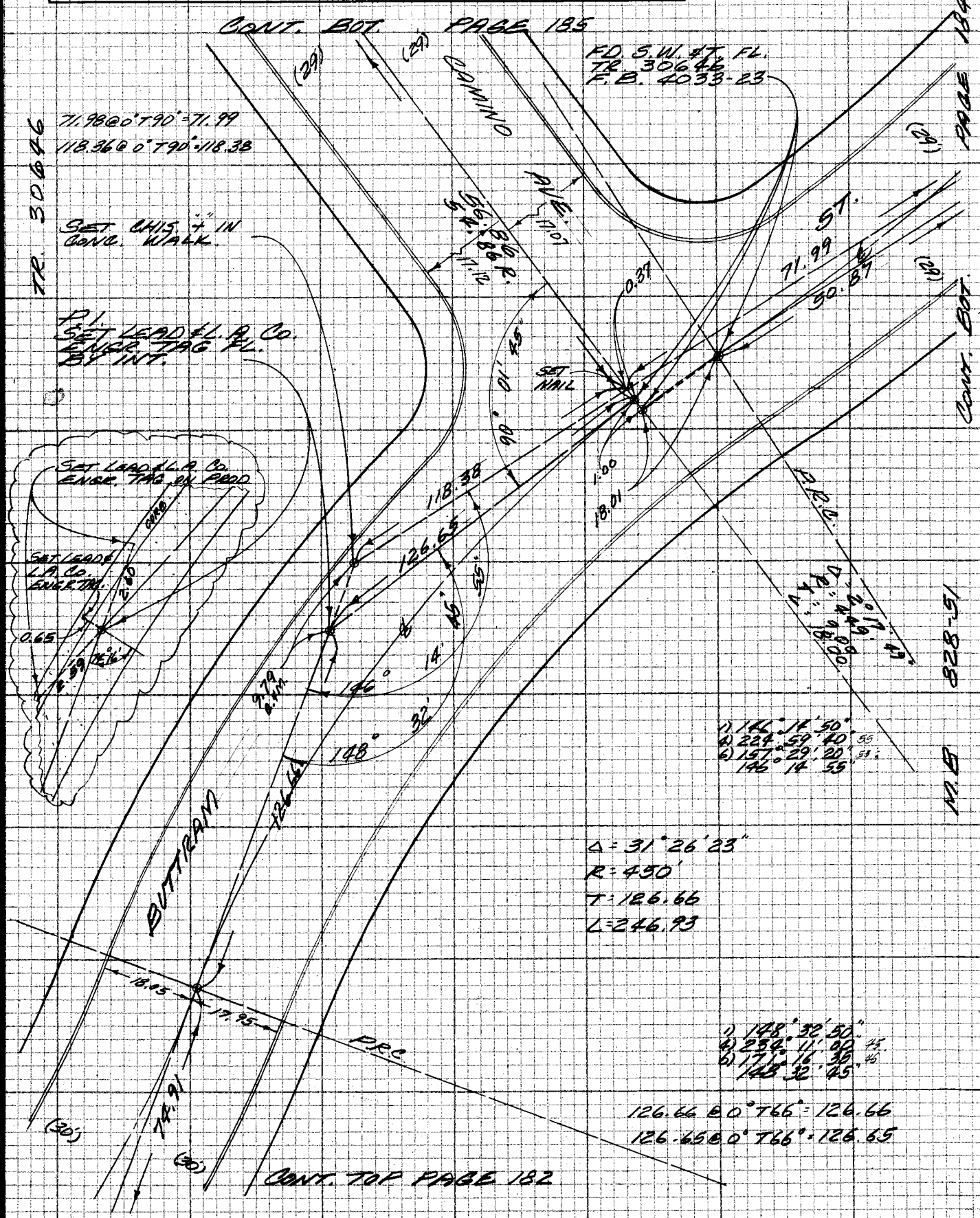

NOTE: ANY ADDITIONS OR CHANGES ON THIS SHEET MUST BE MADE OR CIRCLED IN RED INK WITH DATE AND NAME OF PERSON MAKING CHANGE

Do not extend notes this side of this line

PLEASE RETURN TO
LOS ANGELES COUNTY ENGINEER
403 LOS ANGELES COUNTY ENGINEERING BLDG.

CENTERLINE NOTES
CE 310
76F3095-4/73

PWFB 1029

831

F.B. ~~4334~~ PG. ~~184~~

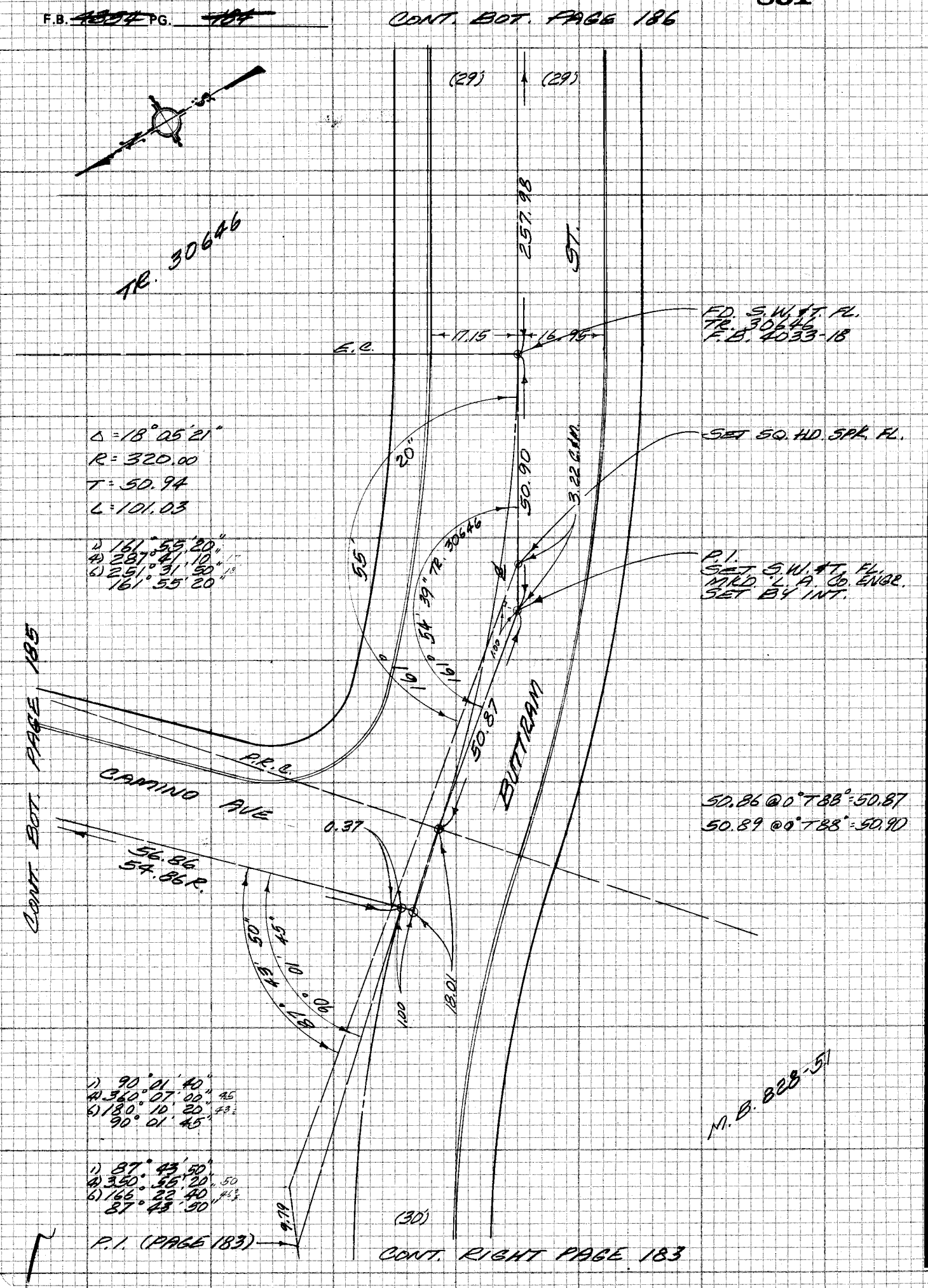

CE 310
76F 3095-4/73

PLEASE RETURN TO
LOS ANGELES COUNTY ENGINEER
403 LOS ANGELES COUNTY ENGINEERING BLDG.

Do not extend notes this side of this line

NOTE: ANY ADDITIONS OR CHANGES ON THIS SHEET MUST BE MADE OR CIRCLED IN RED INK WITH DATE AND NAME OF PERSON MAKING CHANGE

LS 37E-6

PWFB 1029

832, 833

Notes Ck'd by	Survey of HACIENDA AREA & DIV. #4
Map No.	JN 0303.09 Tape #018 Std 68 °F
Office Work	Surveyed by M. SOTRO
Checked	Notes M.S. Date 8-12-77
Date	Indexed T.M. PALMERI AUG 8 1978

F.B. ~~4354~~ PG. ~~185~~

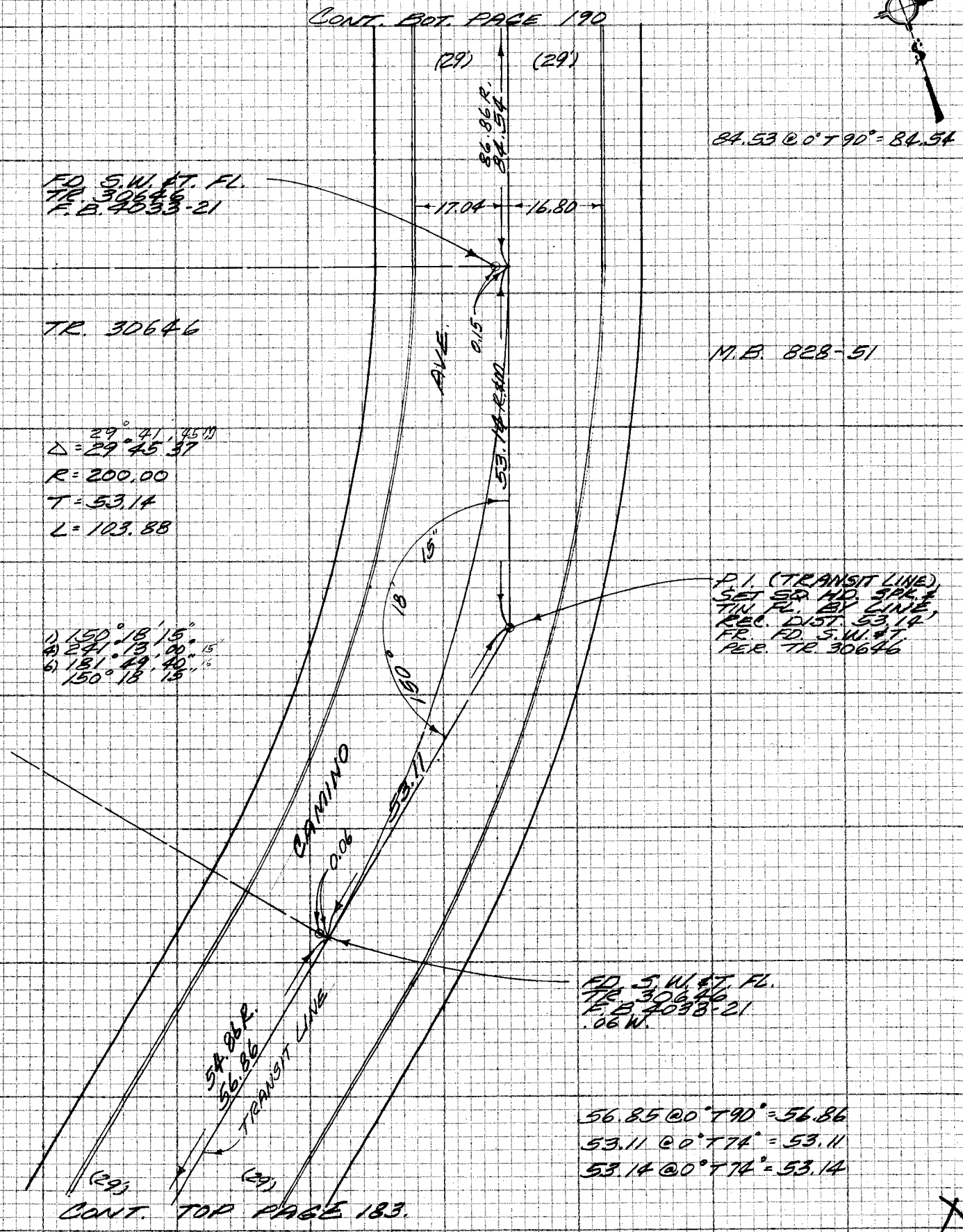

NOTE: ANY ADDITIONS OR CHANGES ON THIS SHEET MUST BE MADE OR CIRCLED IN RED INK WITH DATE AND NAME OF PERSON MAKING CHANGE

Do not extend notes this side of this line

PLEASE RETURN TO
LOS ANGELES COUNTY ENGINEER
403 LOS ANGELES COUNTY ENGINEERING BLDG.

CENTERLINE NOTES
CE 310
76F3095-4/73

PWFB 1029

834

F.B. ~~4354~~ PG. 186

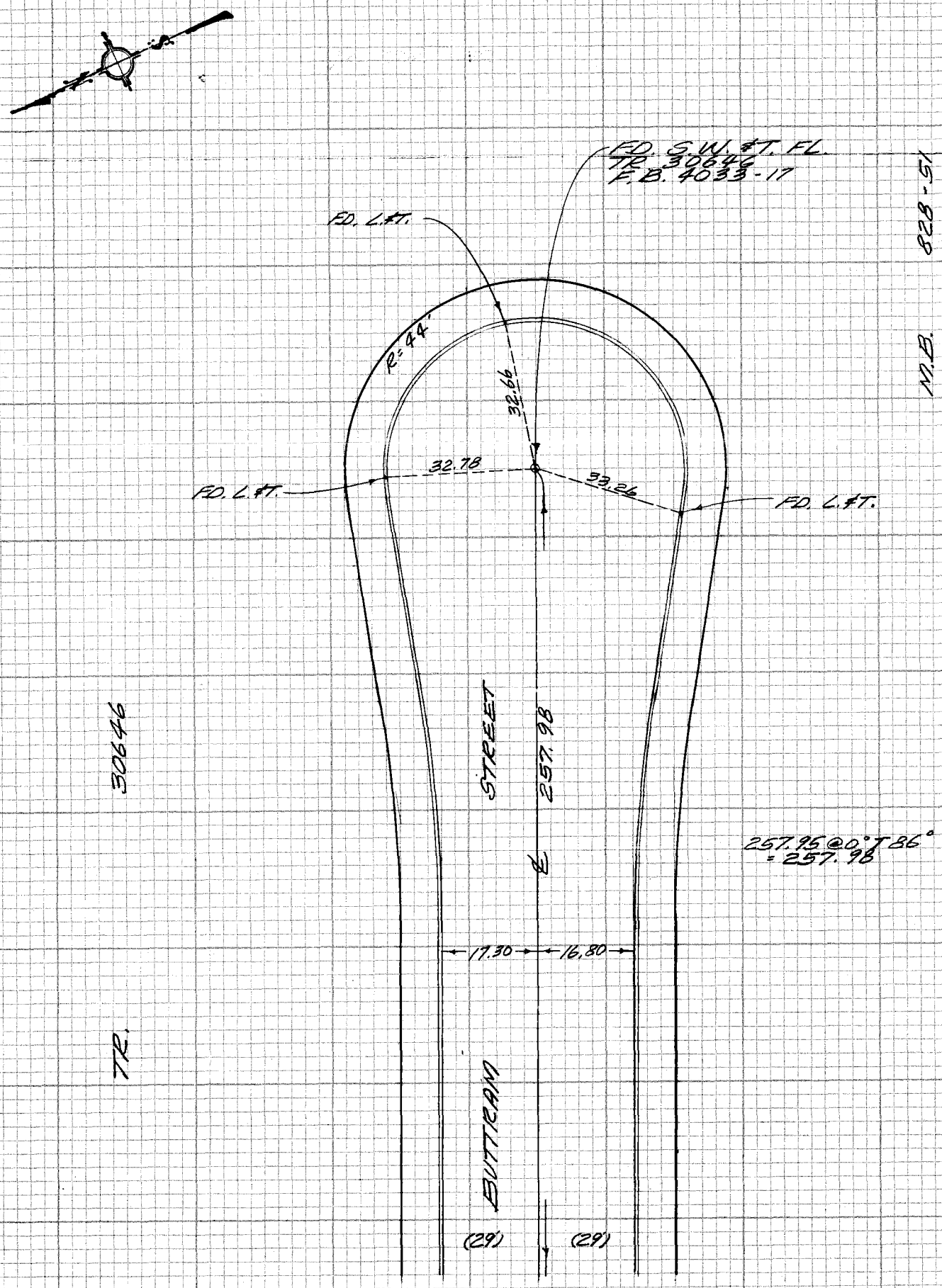

CONT. TOP PAGE 184.

CE 310
76F3095-4/73

PLEASE RETURN TO
LOS ANGELES COUNTY ENGINEER
403 LOS ANGELES COUNTY ENGINEERING BLDG.

Do not extend notes this side of this line

NOTE: ANY ADDITIONS OR CHANGES ON THIS SHEET MUST BE MADE OR CIRCLED IN RED INK WITH DATE AND NAME OF PERSON MAKING CHANGE

PWFB 1029

835

Notes Ck'd by	Survey of HACIENDA AREA & DIV. #4 F.B. 4354 PG. 187
Map No.	JN 0303.09 Tape #018 Std 68 °F
Office Work	Surveyed by M. SOTRO
Checked	Notes M.S. Date 8-9-77
Date	Indexed T.M. PALMERI AUG 8 1978

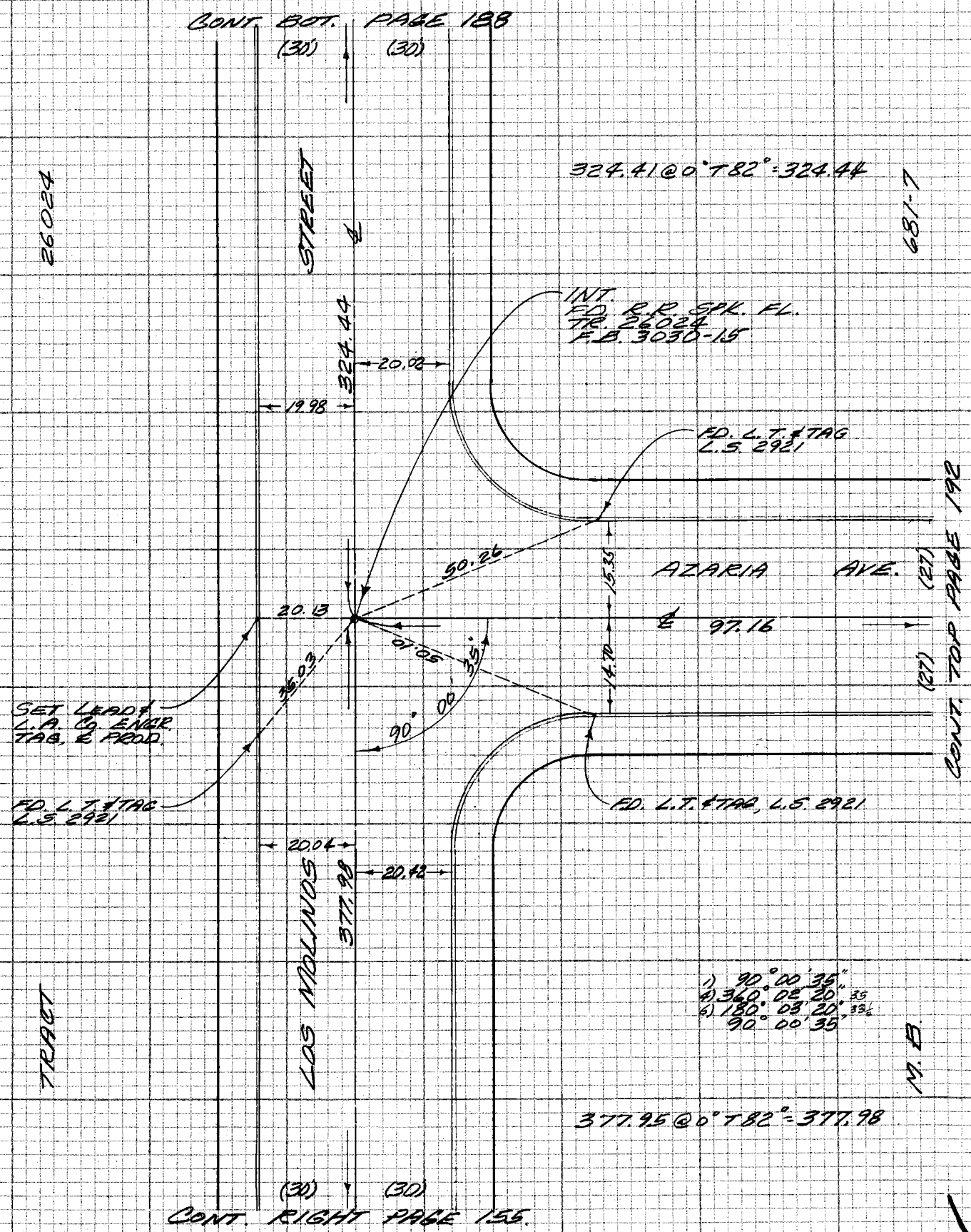

NOTE: ANY ADDITIONS OR CHANGES ON THIS SHEET MUST BE MADE OR CIRCLED IN RED INK WITH DATE AND NAME OF PERSON MAKING CHANGE

Do not extend notes this side of this line

PLEASE RETURN TO
LOS ANGELES COUNTY ENGINEER
403 LOS ANGELES COUNTY ENGINEERING BLDG.

CENTERLINE NOTES
CE 310
76F3095-4/73

PWFB 1029

F.B. ~~4254~~ PG. ~~188~~

836

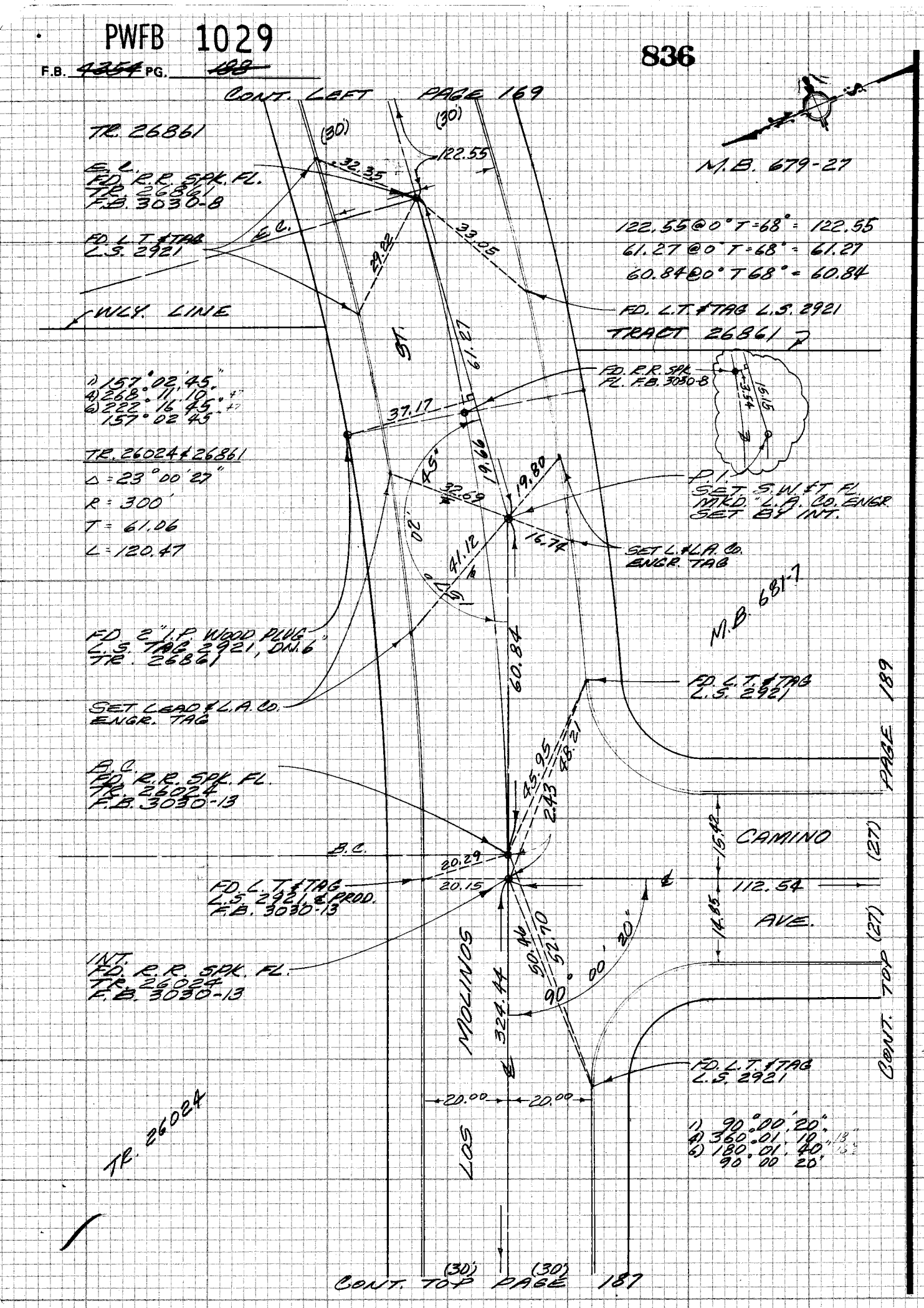

PLEASE RETURN TO
LOS ANGELES COUNTY ENGINEER
403 LOS ANGELES COUNTY ENGINEERING BLDG.

LS 37A-5

CE 310
76F 3095-4/73

NOTE: ANY ADDITIONS OR CHANGES ON THIS SHEET MUST BE MADE OR CIRCLED IN RED INK WITH DATE AND NAME OF PERSON MAKING CHANGE

Do not extend notes this side of this line

PWFB 1029

837

Notes Ck'd by	Survey of HACIENDA AREA & DIV. #4 F.B. ~~4354~~ PG. ~~189~~
Map No.	JN 0303.09 Tape #018 Std 68 °F
Office Work	Surveyed by M. SOTRO
Checked	Notes M.S. Date 8-9-77
Date	Indexed T.M. PALMERI AUG 8 1978

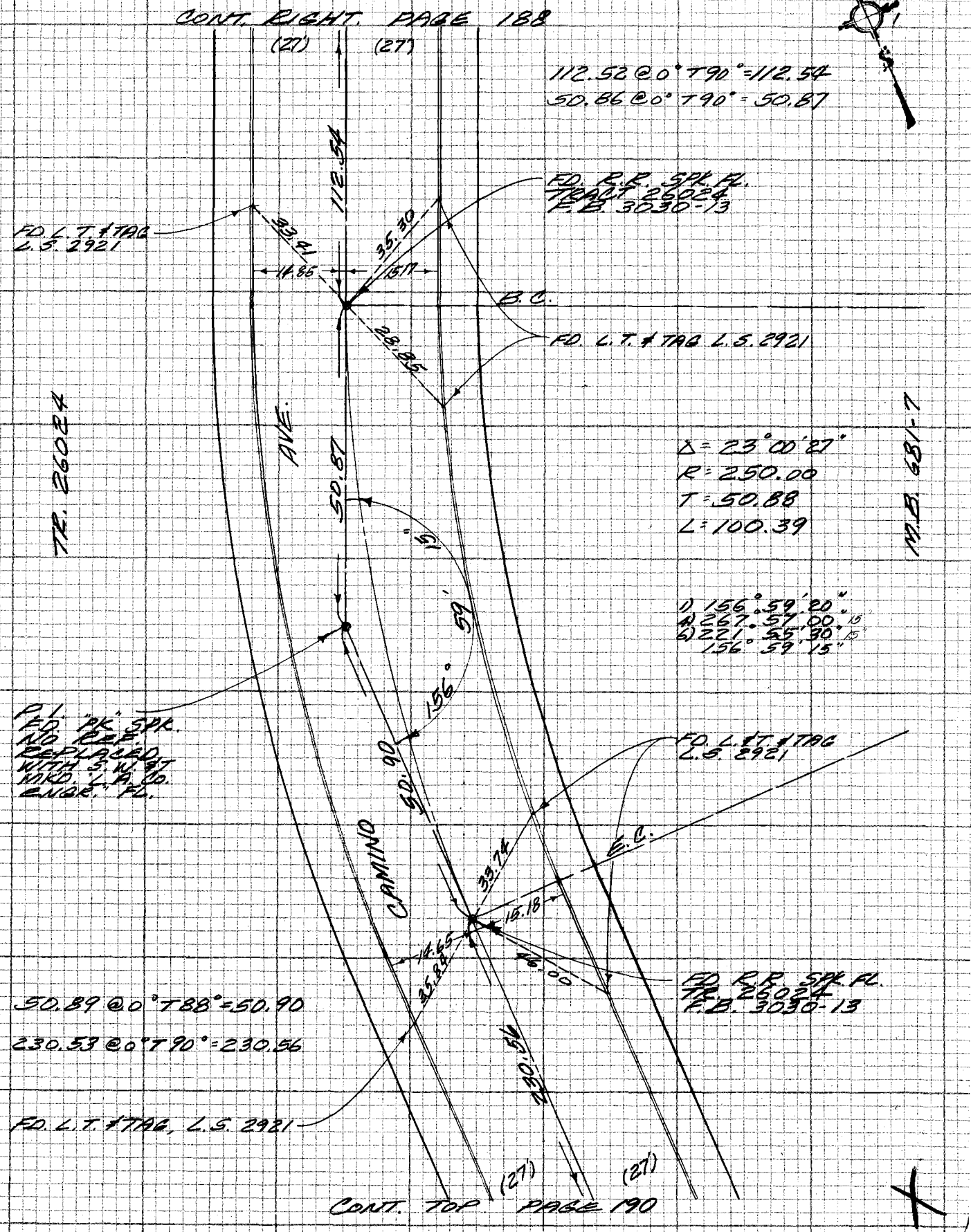

NOTE: ANY ADDITIONS OR CHANGES ON THIS SHEET MUST BE MADE OR CIRCLED IN RED INK WITH DATE AND NAME OF PERSON MAKING CHANGE

Do not extend notes this side of this line

PLEASE RETURN TO
LOS ANGELES COUNTY ENGINEER
403 LOS ANGELES COUNTY ENGINEERING BLDG.

CENTERLINE NOTES
CE 310
76F3095-4/73

PWFB 1029

F.B. ~~4254~~ PG. ~~190~~

838

CONT. BOT. PAGE 189

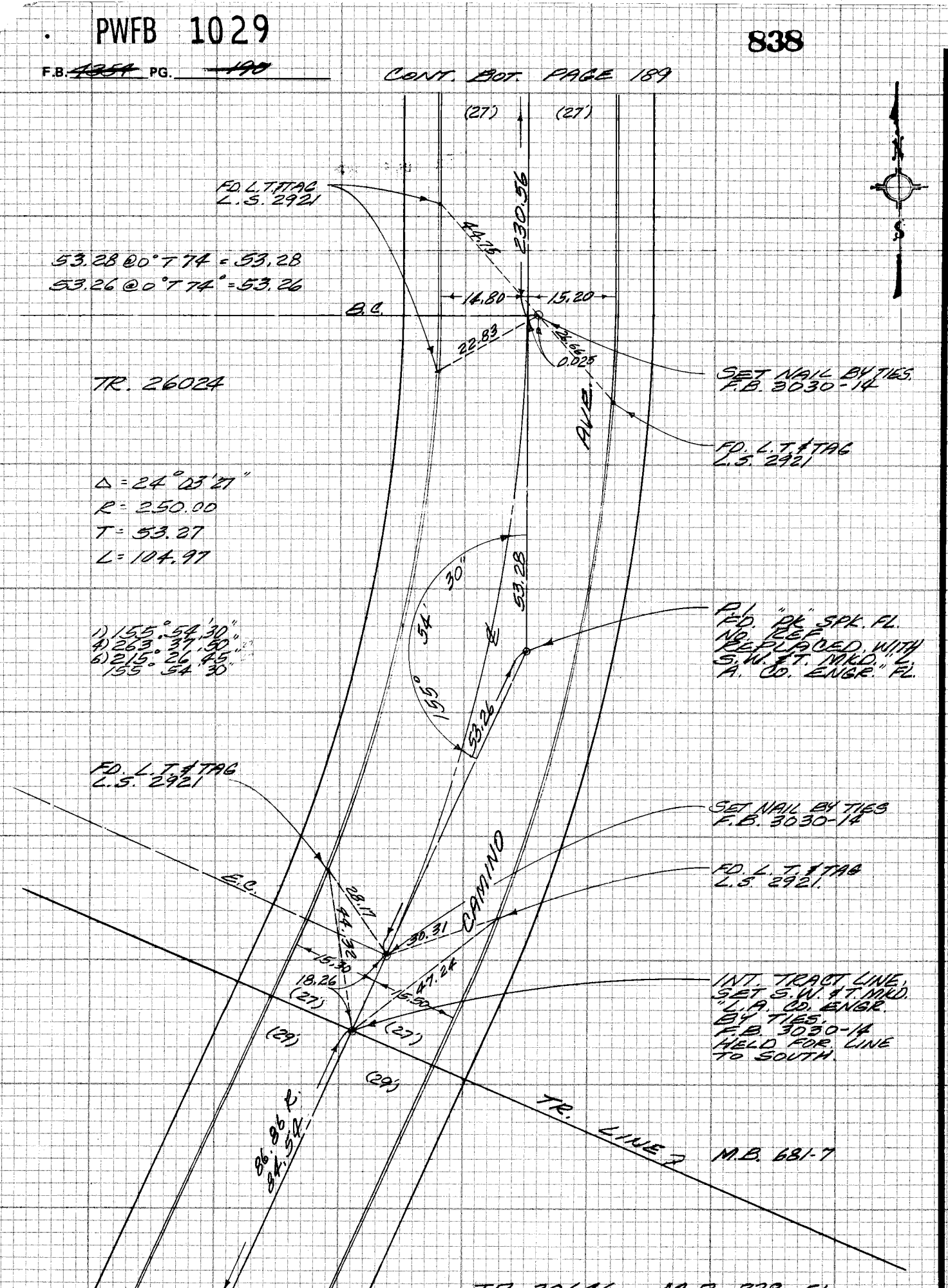

CONT. TOP PAGE 185

CE 310
76F 3095-4/73

PLEASE RETURN TO
LOS ANGELES COUNTY ENGINEER
403 LOS ANGELES COUNTY ENGINEERING BLDG.

NOTE: ANY ADDITIONS OR CHANGES ON THIS SHEET MUST BE MADE OR CIRCLED IN RED INK WITH DATE AND NAME OF PERSON MAKING CHANGE

Do not extend notes this side of this line

PWFB 1029

839

Notes Ck'd by	Survey of HARLEHAVEN AREA & DIV. 4 F.B. 4354 PG. 191
Map No.	JN 0303.09 Tape #018 Std 68 °F
Office Work	Surveyed by M. SOTRO
Checked	Notes M.S. Date 8-16-77
Date	Indexed T.M. PALMER AUG 8 1978

CONT. FROM PAGE 192

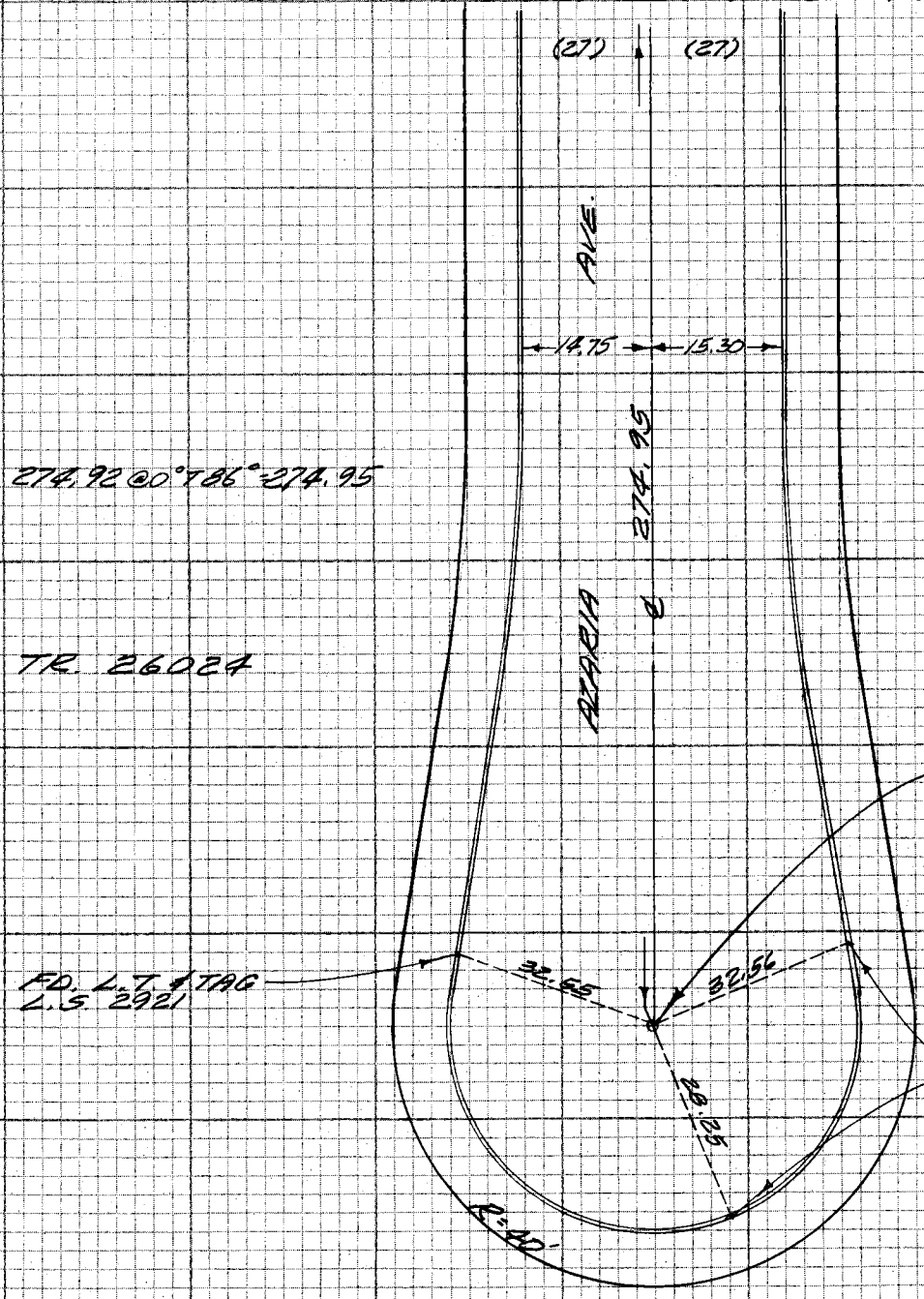

M.B. 681-7

NOTE: ANY ADDITIONS OR CHANGES ON THIS SHEET MUST BE MADE OR CIRCLED IN RED INK WITH DATE AND NAME OF PERSON MAKING CHANGE

Do not extend notes this side of this line

PLEASE RETURN TO
LOS ANGELES COUNTY ENGINEER
493 LOS ANGELES COUNTY ENGINEERING BLDG.

CENTERLINE NOTES
CE 310
76F-3095-4/73

X

PWFB 1029

F.B. ~~4354~~ PG. ~~192~~

CONT. RIGHT PAGE 187

840

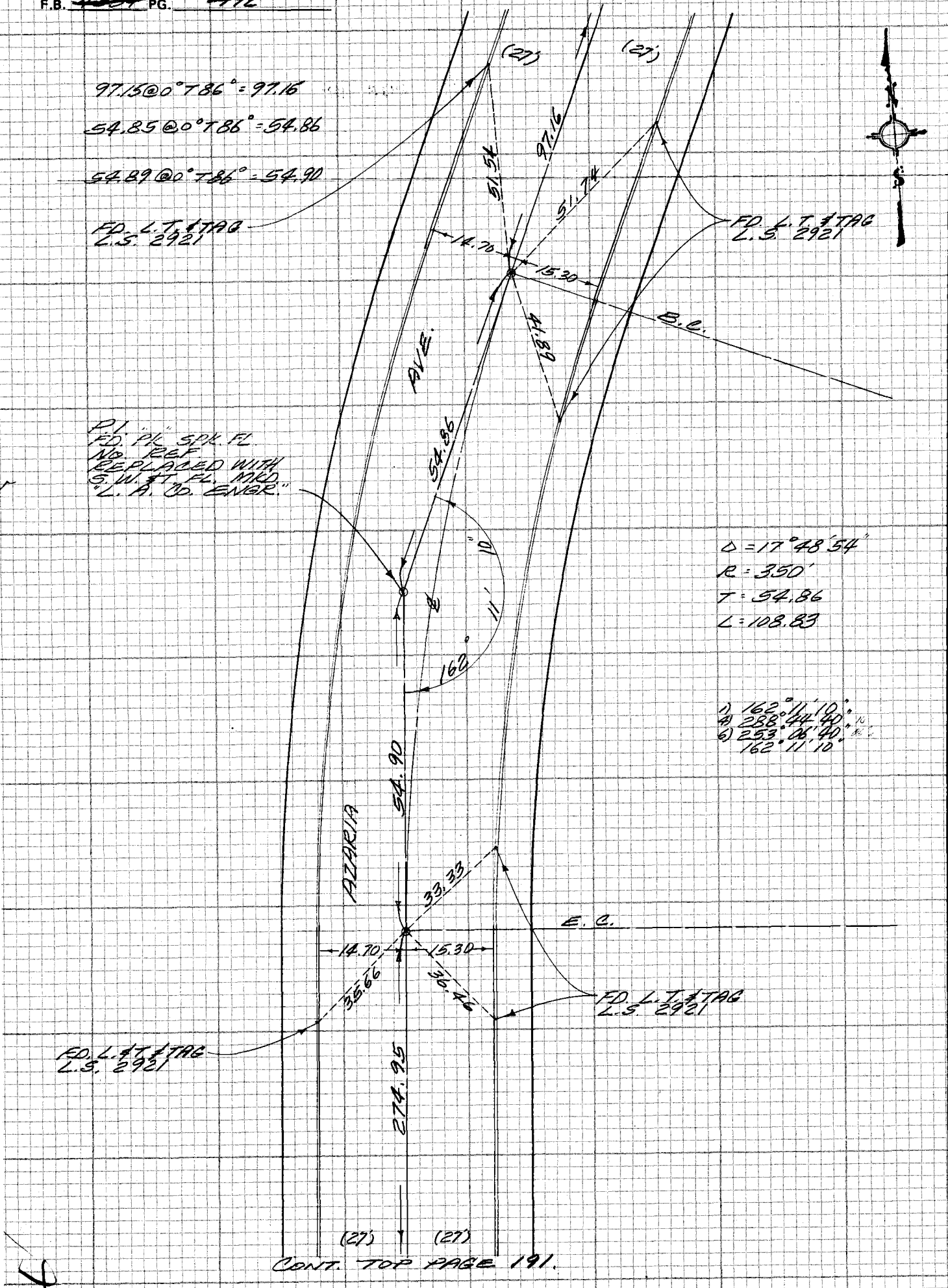

CONT. TOP PAGE 191.

CE 310
76F3095-4/73

PLEASE RETURN TO
LOS ANGELES COUNTY ENGINEER
403 LOS ANGELES COUNTY ENGINEERING BLDG.

Do not extend notes this side of this line

NOTE: ANY ADDITIONS OR CHANGES ON THIS SHEET MUST BE MADE OR CIRCLED IN RED INK WITH DATE AND NAME OF PERSON MAKING CHANGE

PWFB 1029

841

Notes Ck'd by	Survey of HAVENHURST AVE. #4 F.B. 4354 PG. 193
Map No.	JN 0303.00 Tape #018 Std 68 °F
Office Work	Surveyed by M. SOTO
Checked	Notes M.S. Date 7-22-76
Date	Indexed T.M. PALMER AUG 8 1978



CONT. EST. PAGE 48

(50')

(50')

BLVD.

402.69

WINDRUSH

DR.

HAVENHURST

CONT. ( ) TOP ( ) PAGE 194

NOTE: ANY ADDITIONS OR CHANGES ON THIS SHEET MUST BE MADE OR CIRCLED IN RED INK WITH DATE AND NAME OF PERSON MAKING CHANGE

Do not extend notes this side of this line

PLEASE RETURN TO
LOS ANGELES COUNTY ENGINEER
LOS ANGELES COUNTY ENGINEERING BLDG.
433

CENTERLINE NOTES
CE 310
76F 3095-4/73

PWFB 1029

F.B. ~~4354~~ PG. ~~194~~

842

CONT. BOT. PAGE 193

41.71 @ 0° + 68° = 41.71
41.28 @ 0° + 68° = 41.28

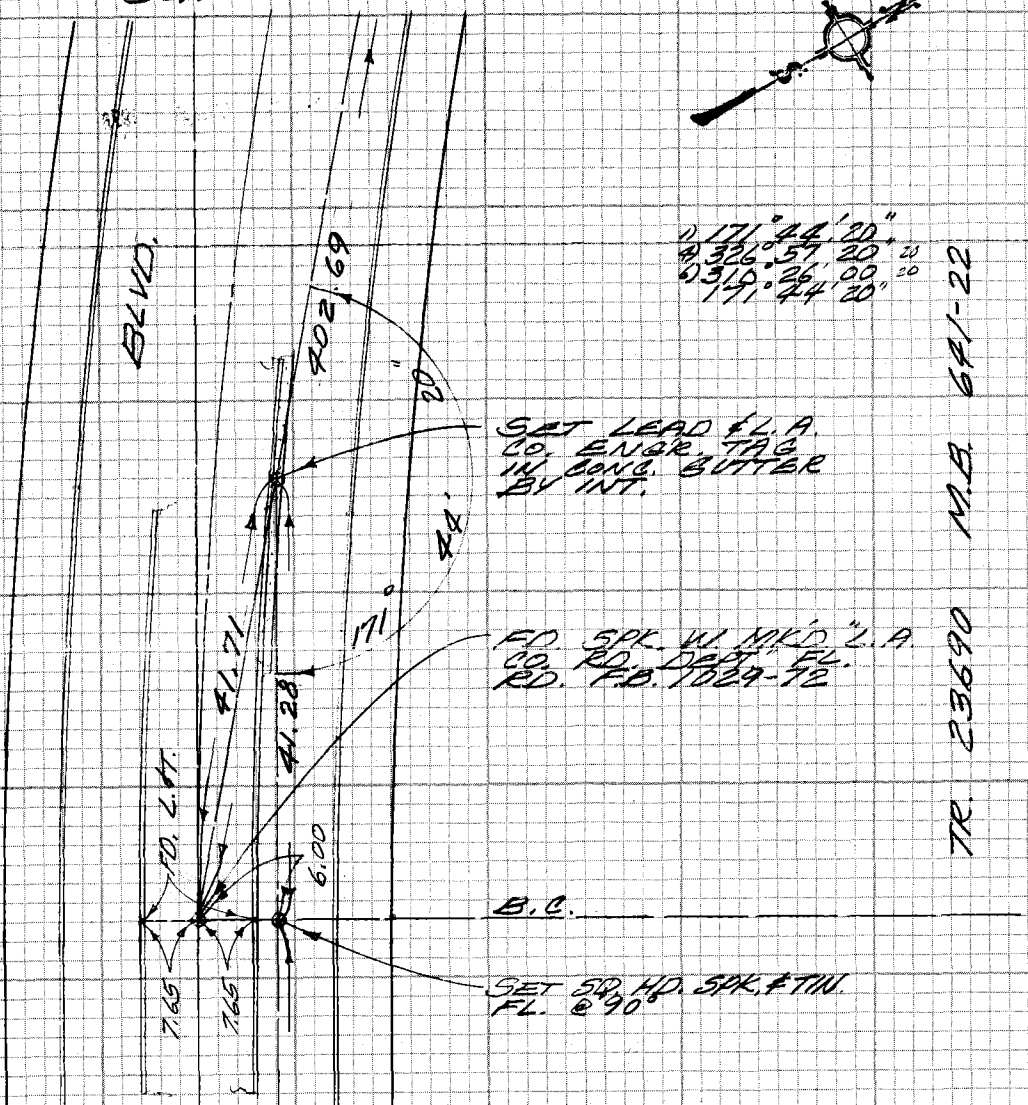

CONT. TOP PAGE 195

CE 310
76F 3095-4/73

PLEASE RETURN TO
LOS ANGELES COUNTY ENGINEER
403 LOS ANGELES COUNTY ENGINEERING BLDG.

Do not extend notes this side of this line

NOTE: ANY ADDITIONS OR CHANGES ON THIS SHEET MUST BE MADE OR CIRCLED IN RED INK WITH DATE AND NAME OF PERSON MAKING CHANGE

PWFB 1029

843 , 844

Notes Ck'd by	Survey of HACIENDA AREA DIV #2
Map No.	JN 0303.20 Tape #013 Std 68 °F
Office Work	Surveyed by M. SOTO
Checked	Notes M.S. Date 9-22-76
Date	Indexed T.M. PALMERI AUG 8 1978

F.B. 4354 PG. 195

CONT. BOT. PAGE 194

TR 23690 M.B. 644-22

RICHVIEW (30')

DR. (30')

CONT. TOP PAGE 196

NOTE: ANY ADDITIONS OR CHANGES ON THIS SHEET MUST BE MADE OR CIRCLED IN RED INK WITH DATE AND NAME OF PERSON MAKING CHANGE

Do not extend notes this side of this line

PLEASE RETURN TO
LOS ANGELES COUNTY ENGINEER
LOS ANGELES COUNTY ENGINEERING BLDG.
433 LOS ANGELES COUNTY ENGINEERING BLDG.

CENTERLINE NOTES
CE 310
76F-3095-4/73

PWFB 1029

F.B. ~~4254~~ PG. ~~196~~

845

CONT. BOT. PAGE 195

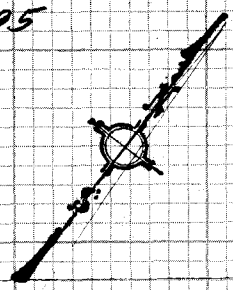

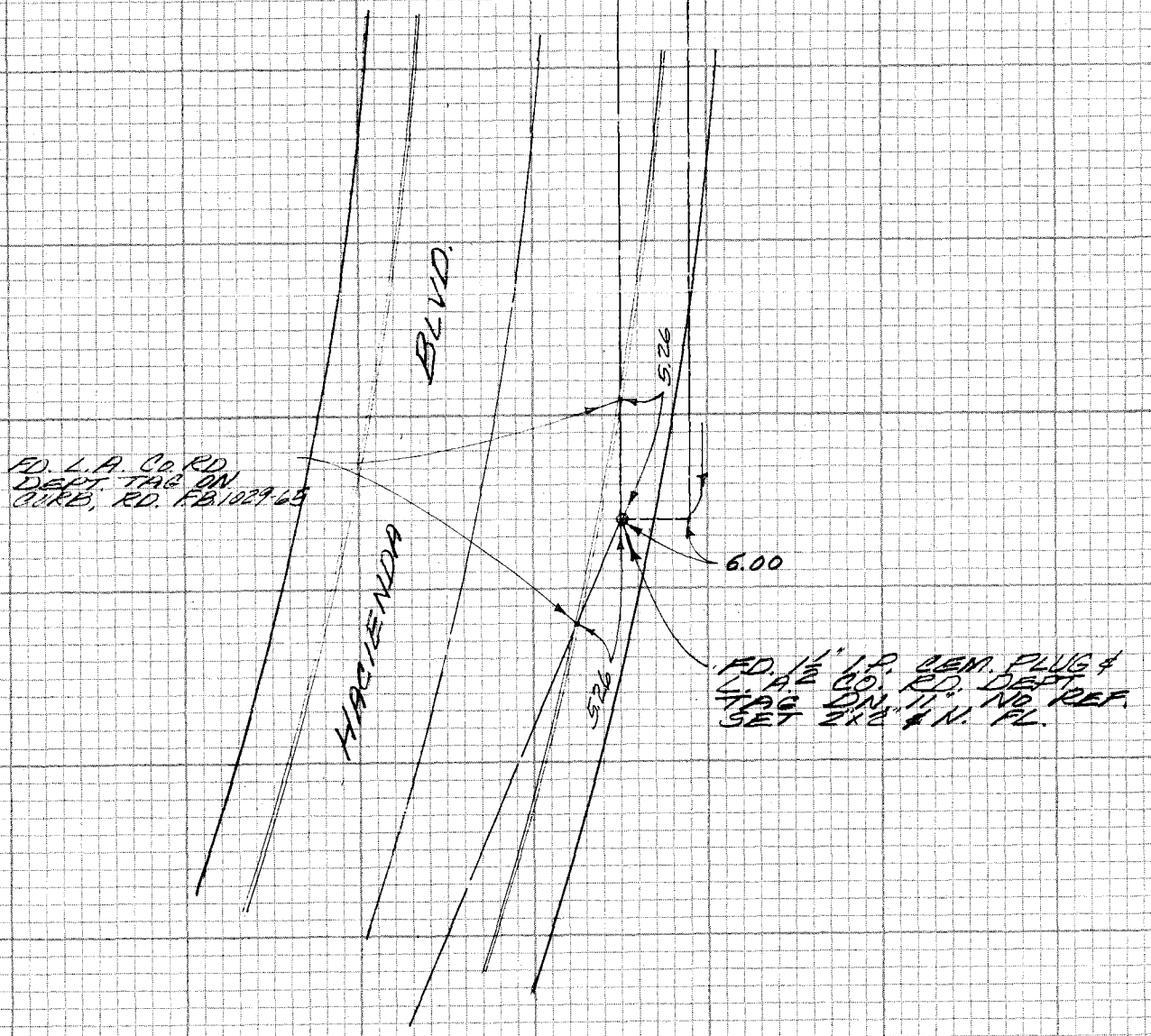

CE 310
76F 3095-4/73

PLEASE RETURN TO
LOS ANGELES COUNTY ENGINEER
403 LOS ANGELES COUNTY ENGINEERING BLDG.

Do not extend notes this side of this line

NOTE: ANY ADDITIONS OR CHANGES ON THIS SHEET MUST BE MADE OR CIRCLED IN RED INK WITH DATE AND NAME OF PERSON MAKING CHANGE

PWFB 1029

846

Notes Ck'd by	Survey of HACIENDA AREA & DIV. #4
Map No.	JN 0303.09 Tape #018 Std 68 °F
Office Work	Surveyed by MICHAEL SOTRO
Checked	Notes M.S. Date 10-17-77
Date	Indexed T.M. PALMERI AUG 8 1978

F.B. ~~4354~~ PG. 197

CONT. RIGHT PAGE 139

100.01 @ 0° T 70° = 100.01
24.98 @ 0° T 70° = 24.98
25.02 @ 0° T 70° = 25.02
113.40 @ 0° T 70° = 113.40

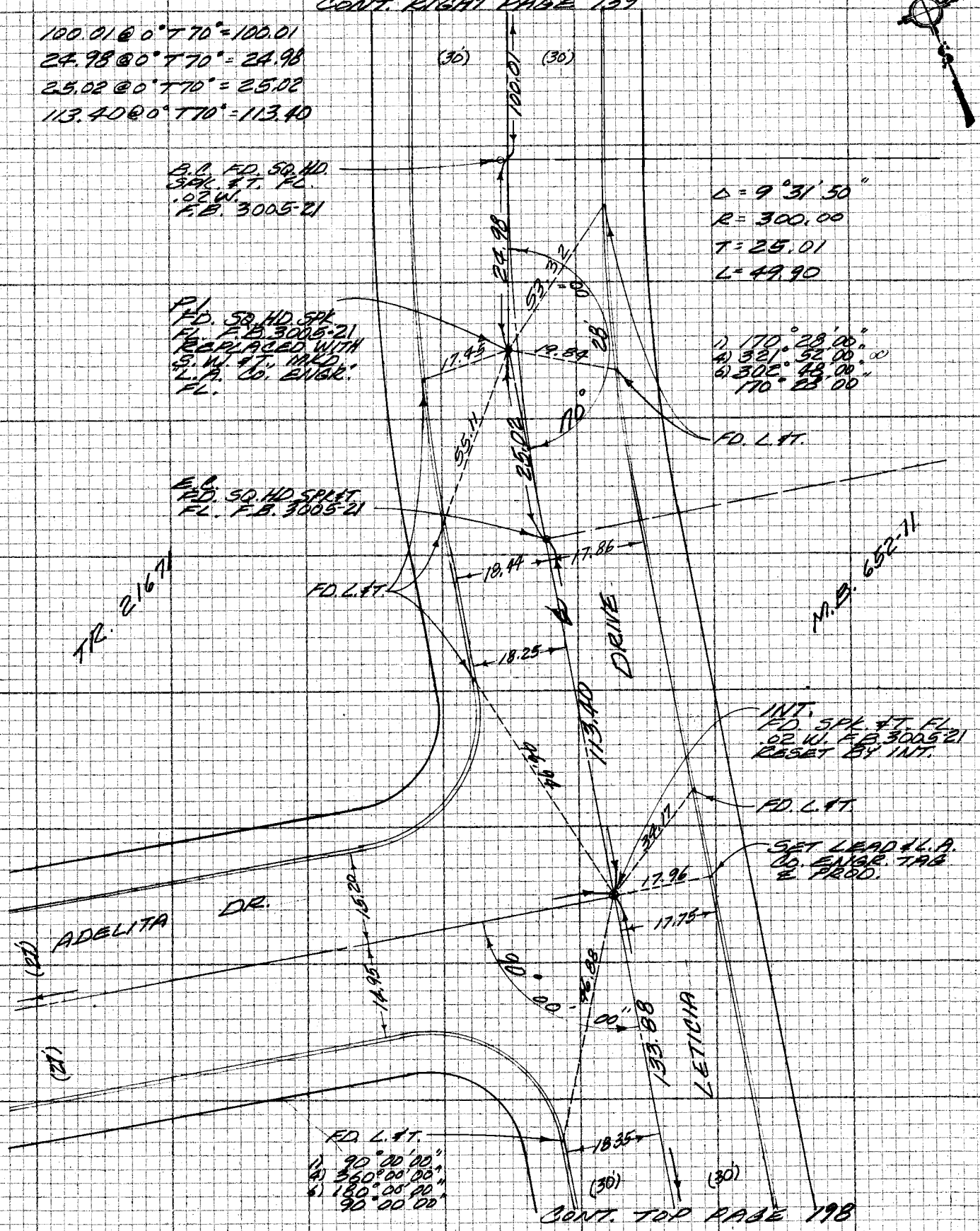

CONT. TOP PAGE 198

NOTE: ANY ADDITIONS OR CHANGES ON THIS SHEET MUST BE MADE OR CIRCLED IN RED INK WITH DATE AND NAME OF PERSON MAKING CHANGE

Do not extend notes this side of this line

PLEASE RETURN TO
LOS ANGELES COUNTY ENGINEER
403 LOS ANGELES COUNTY ENGINEERING BLDG.

CENTERLINE NOTES
CE 310
76F3095-4/73

PWFB 1029

F.B. ~~4354~~ PG. ~~198~~

847

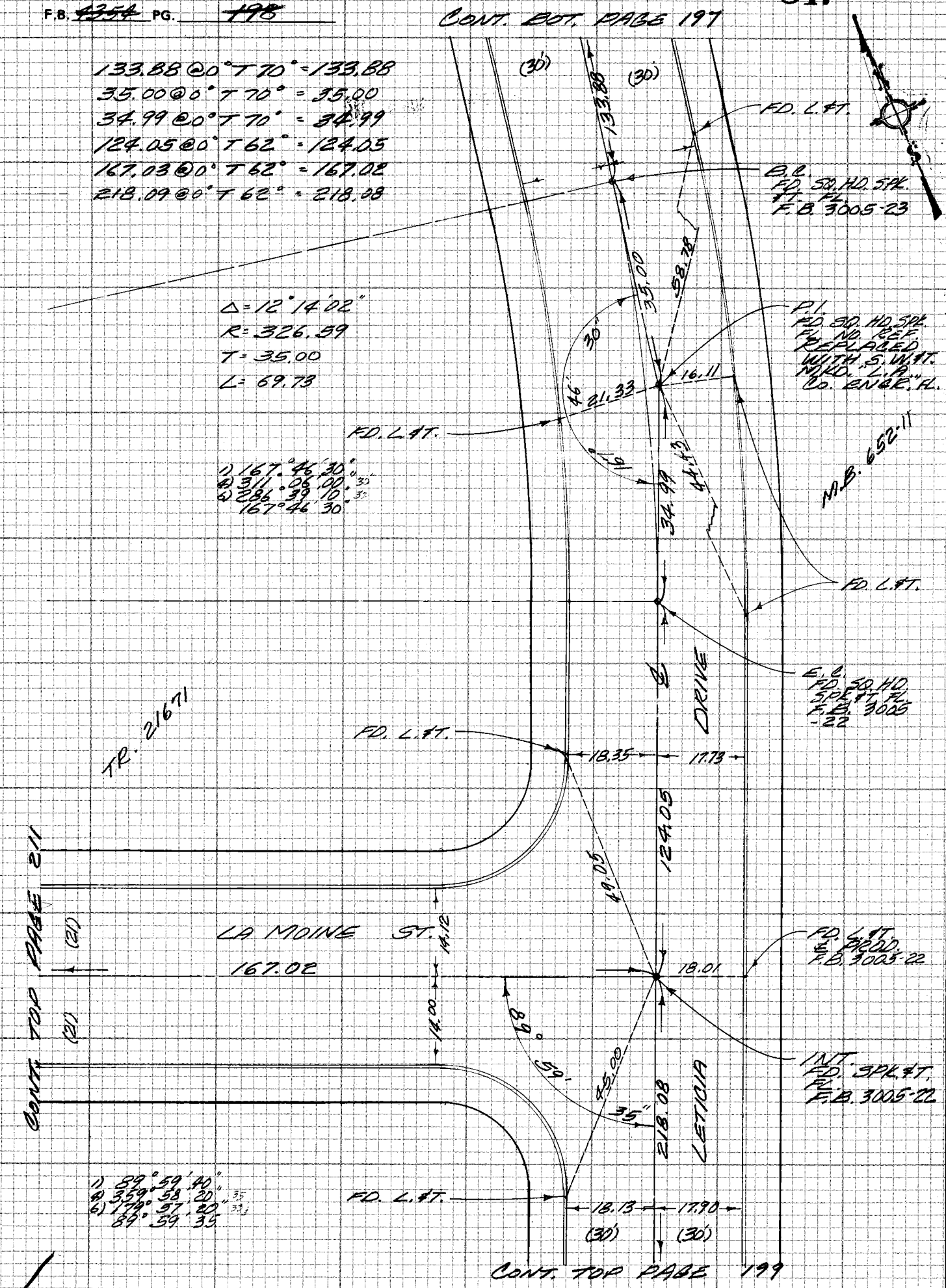

CE 310
76F3095-4/73

PLEASE RETURN TO
LOS ANGELES COUNTY ENGINEER
403 LOS ANGELES COUNTY ENGINEERING BLDG.

Do not extend notes this side of this line

NOTE: ANY ADDITIONS OR CHANGES ON THIS SHEET MUST BE MADE OR CIRCLED IN RED INK WITH DATE AND NAME OF PERSON MAKING CHANGE

PWFB 1029

848, 849

Notes Ck'd by	Survey of HACIENDA AREA & DIV. #4 F.B. 4954 PG. 111
Map No.	JN 0503.09 Tape #218 Std 68 °F
Office Work	Surveyed by M. SOTRO
Checked	Notes M. S. Date 10-18-77
Date	Indexed T.M. PALMERI AUG 8 1978

CONT. BOT. PAGE 198

INT. FD. SQ. ST. FL. F.B. 3005-15

1) 90° 00' 00"
2) 359° 59' 40"
3) 179° 59' 25"
89° 59' 55"

N.B. 652.12

(30') (30')

18.00 17.98

218.08

SET SQ. HD. SPK. FL.

FD. L.FT.

89° 59' 55"

62.64

6.00
18.10
19.08

SET LEAD E.L.A. CO. ENGR. TAG LINE PROD.

21.14

DEL PRADO DRIVE

814.85

6' OFFSET

(35')

CONT. LEFT PAGE 14

256.12

305

46.52

56.05

FD. L.FT.

17.92

B.C.

FD. L.FT.

FD. SQ. HD. SPK. & T. IN F.B. 3005 -15

.05

814.81 @ 0° T 76" = 814.85
46.52 @ 0° T 68" = 46.52
65.84 @ 0° T 68" = 65.84
65.49 @ 0° T 82" = 65.50

DRIVE

65.84

Δ = 18° 38' 49"
R = 400.00
T = 65.67
L = 130.18

18.88

18.72

21.20

21.14

161° 21' 05"

65.50

1) 161° 21' 05"
2) 285° 24' 20"
3) 248° 06' 10"

P.I. SET SQ. HD. L.A. CO. ENGR. FD. BY INT.

65.84

E.C.

FD. SQ. HD. SPK. & TIN F.B. 3005 -15

.05

21.08

FD. L.FT. F.B. 3005 -15

42.68

23.20

SET P.M. IN TIN PER TAG

18.20

17.88

CONT. TOP. PAGE 200

(30') (30')

NOTE: ANY ADDITIONS OR CHANGES ON THIS SHEET MUST BE MADE OR CIRCLED IN RED INK WITH DATE AND NAME OF PERSON MAKING CHANGE

Do not extend notes this side of this line

PLEASE RETURN TO
LOS ANGELES COUNTY ENGINEER
483 LOS ANGELES COUNTY ENGINEERING BLDG.

CENTERLINE NOTES
CE 310
76F3095-4/73

PWFB 1029

850

F.B. ~~4354~~ PG. ~~200~~

CONT. BOT. PAGE 199

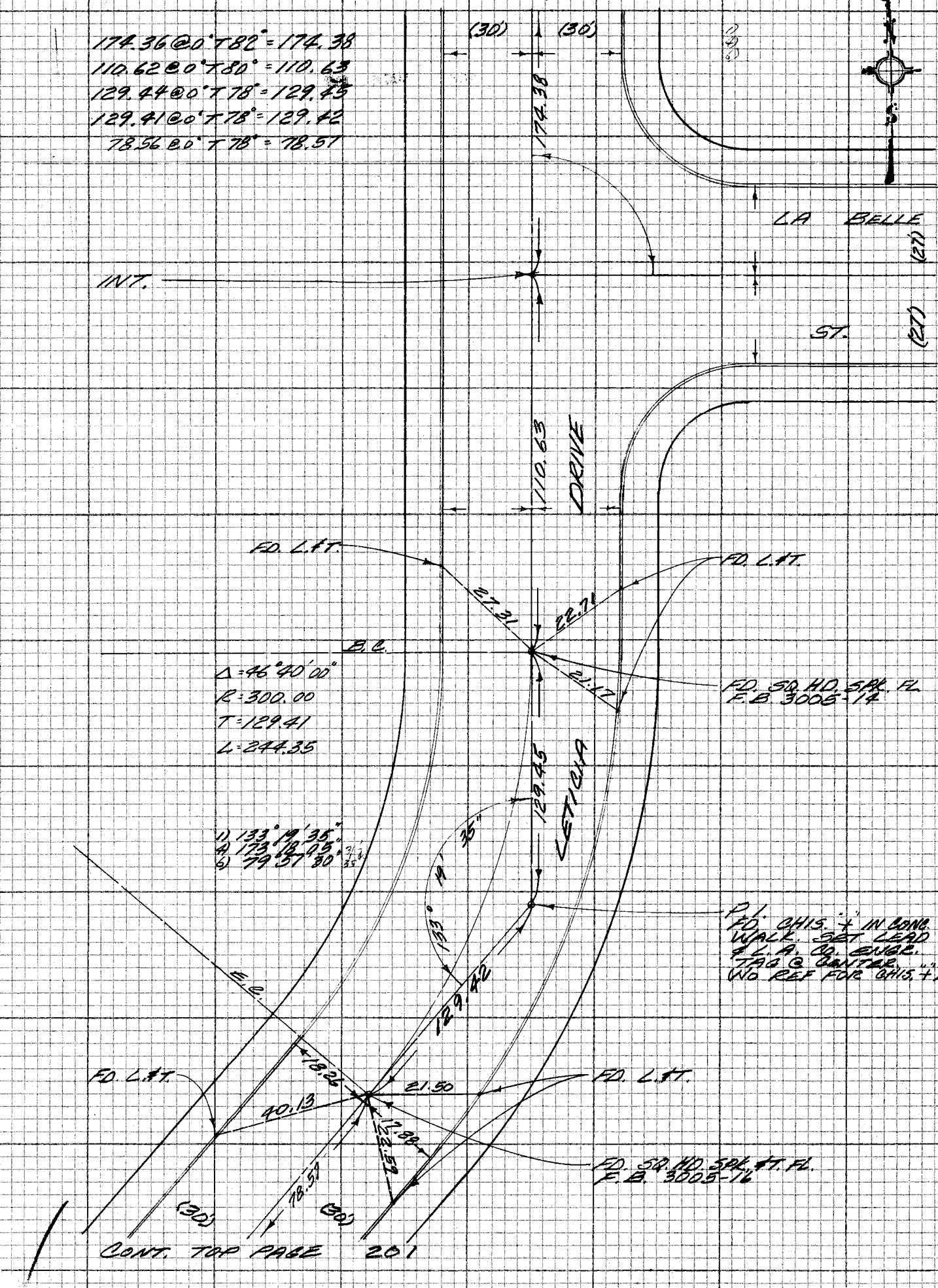

CONT. TOP PAGE 201

CE 310
76F3095-4/73

PLEASE RETURN TO
LOS ANGELES COUNTY ENGINEER
403 LOS ANGELES COUNTY ENGINEERING BLDG.

Do not extend notes this side of this line

NOTE: ANY ADDITIONS OR CHANGES ON THIS SHEET MUST BE MADE OR CIRCLED IN RED INK WITH DATE AND NAME OF PERSON MAKING CHANGE

PWFB 1029

851

Notes Ck'd by	Survey of HACIENDA AREA E DIV. #4 F.B. 4354 PG. 201
Map No.	JN 0303.09 Tape #019 Std 68 °F
Office Work	Surveyed by M. SOTRO
Checked	Notes M.S. Date 10-19-77
Date	Indexed T.M. PALMER AUG 8 1978

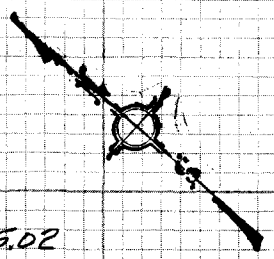

CONT. BOT. PAGE 200

1) 90°00'40"
A) 360°02'40" M.D.
B) 180°02'40" BLK 3
90°00'35"

18.02 (30) 17.85 (30)

45.02 @ 0°T82" = 45.02
70.17 @ 0°T84" = 70.18
67.84 @ 0°T78" = 67.84
121.98 @ 0°T76" = 121.99

INT. FD. BT. SPK. FTN FL. F.B. 3005-16

FD. L.&T.

ADELITA

DR.

90° 00' 35"

78.57

40.51

18.01

14.88

15.15

M.B. 692-12

SET LEAD & L.A. CO. ENGR. TAG ON ℄ DRDG.

FD. L.&T.

45.02 ℄

33.76

18.33

SET LEAD & L.A. CO. ENGR. TAG IN DRILLED HOLE

	TRACT	CALC.
Δ	25°55'11"	25°54'15"
R	300.00	300.00
T	69.04	69.00
L	135.72	135.63

FD. SQ. HD. SPK. F.B. FTN 3005-16 HELD FOR LINE

DRIVE

70.18

FD. L.&T.

FD. L.&T. TAG L.S. 2921

TRACT

LINE

NOTHING FOUND

1) 154°05'40"
A) 256°22'50" M.D.
B) 204°32'20" LOS ANGELES
154°03'45"

NOTHING FOUND

10.37

FD. R.R. SPK. F.B. 3020-19 FL.

SET LEAD & L.A. CO. ENGR. TAG.

TR. 25735

M.B. 674-88

P/ SET 5/8 W.T. MKD. L.S. P.C. ENGR. B.Y. INT.

FD. R.R. SPK. F.B. 3020-19 HELD FOR LINE

FD. L.&T. & TAG L.S. 2921

(30) (30)

CONT. TOP PAGE 202

PLEASE RETURN TO
LOS ANGELES COUNTY ENGINEER
403 LOS ANGELES COUNTY ENGINEERING BLDG.

NOTE: ANY ADDITIONS OR CHANGES ON THIS SHEET MUST BE MADE OR CIRCLED IN RED INK WITH DATE AND NAME OF PERSON MAKING CHANGE

Do not extend notes this side of this line

CENTERLINE NOTES
CE 310
76F3095-4/73

45314.1

PWFB 1029

852, 853

F.B. ~~4354~~ PG. ~~202~~

CONT. BOT. PAGE 201

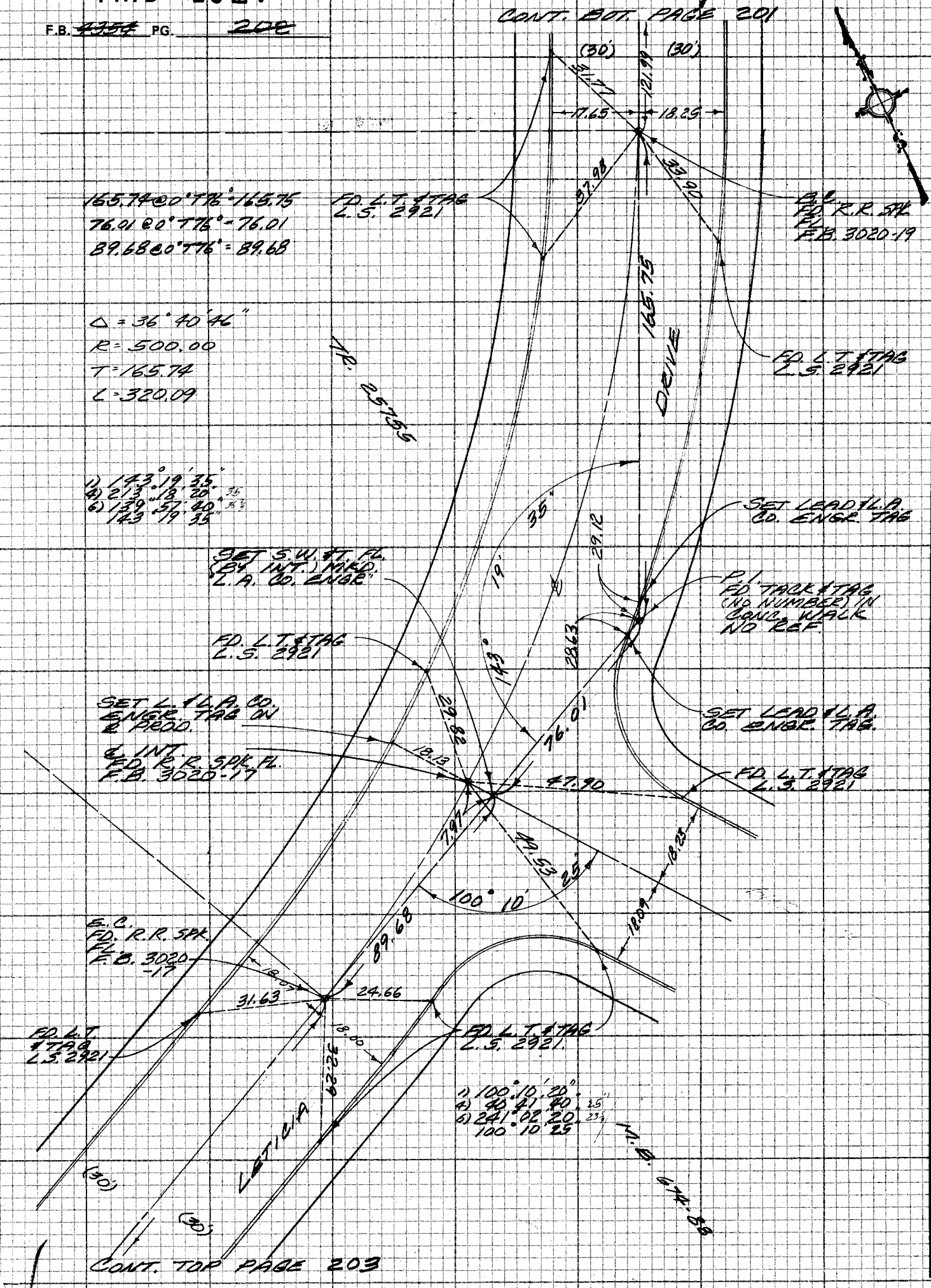

CONT. TOP PAGE 203

CE 310
76F3095-4/73

PLEASE RETURN TO
LOS ANGELES COUNTY ENGINEER
403 LOS ANGELES COUNTY ENGINEERING BLDG.

Do not extend notes this side of this line

NOTE: ANY ADDITIONS OR CHANGES ON THIS SHEET MUST BE MADE OR CIRCLED IN RED INK WITH DATE AND NAME OF PERSON MAKING CHANGE

PWFB 1029

854

Notes Ck'd by	Survey of HACIENDA AREA & DIV. #4 F.B. ~~4354~~ PG. ~~203~~
Map No.	JN 0303.09 Tape #018 Std 68 °F
Office Work	Surveyed by M. SOTRO
Checked	Notes M. S. Date 10-26-77
Date	Indexed T.M. PALMERI AUG 8 197[illegible]

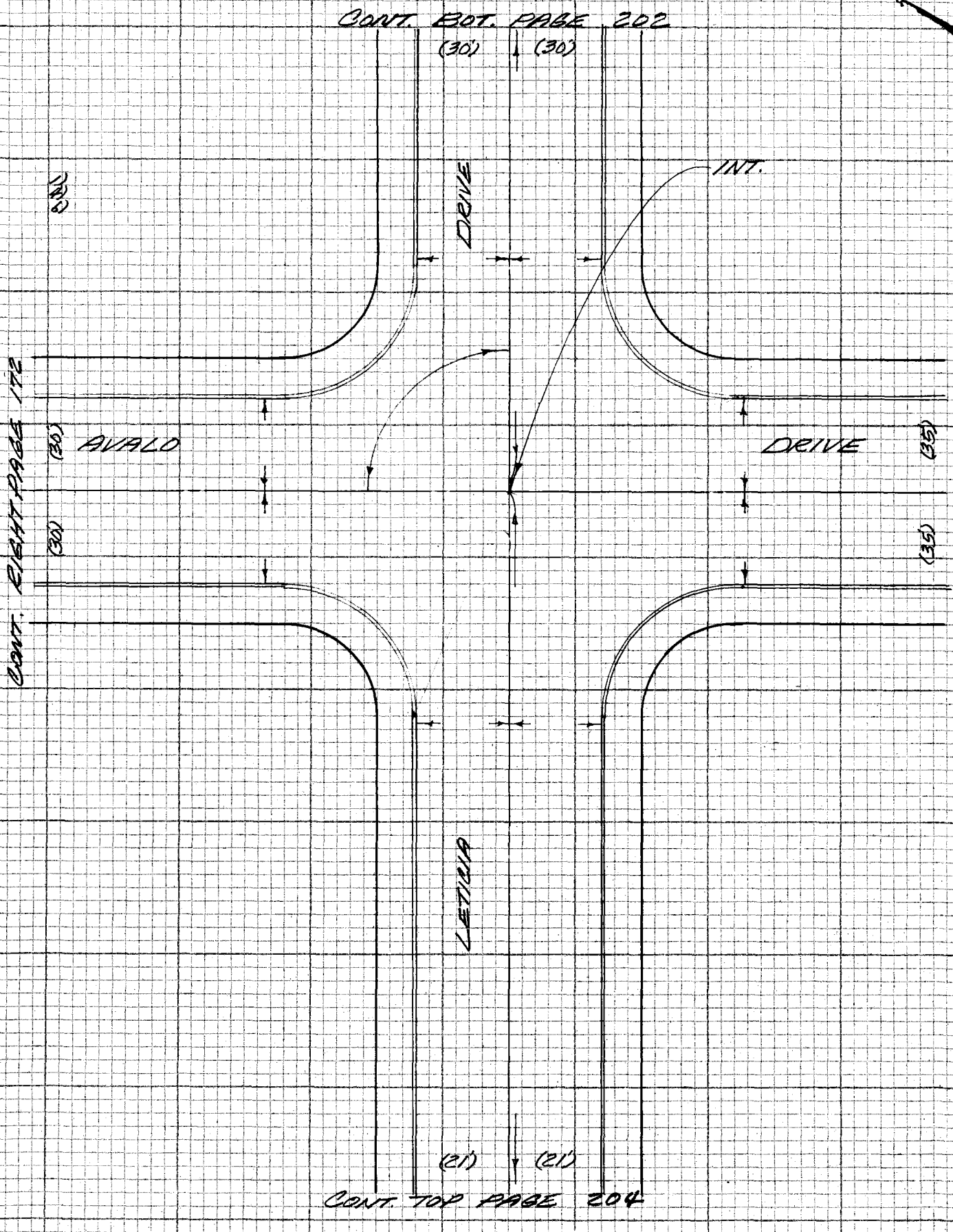

NOTE: ANY ADDITIONS OR CHANGES ON THIS SHEET MUST BE MADE OR CIRCLED IN RED INK WITH DATE AND NAME OF PERSON MAKING CHANGE

Do not extend notes this side of this line

PLEASE RETURN TO
LOS ANGELES COUNTY ENGINEER
403 LOS ANGELES COUNTY ENGINEERING BLDG.

CENTERLINE NOTES
CE 310
76F3095-4/73

PWFB 1029

F.B. ~~4354~~ PG. ~~204~~

855

CONT. BOT. PAGE 203

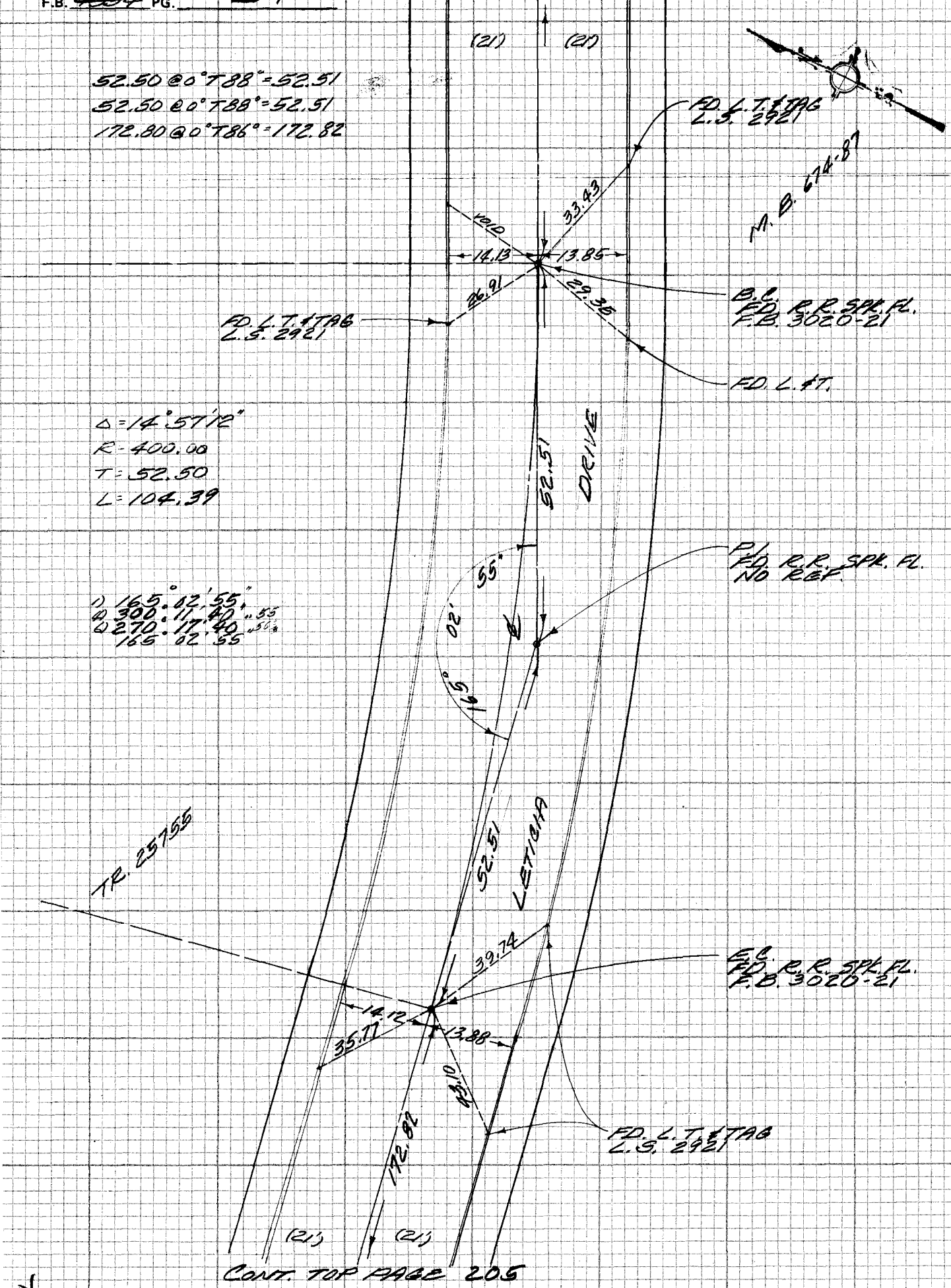

CONT. TOP PAGE 205

CE 310
76F3095-4/73

PLEASE RETURN TO
LOS ANGELES COUNTY ENGINEER
403 LOS ANGELES COUNTY ENGINEERING BLDG.

Do not extend notes this side of this line

NOTE: ANY ADDITIONS OR CHANGES ON THIS SHEET MUST BE MADE OR CIRCLED IN RED INK WITH DATE AND NAME OF PERSON MAKING CHANGE

PWFB 1029

856

Notes Ck'd by	Survey of HACIENDA AREA E OVF #4 F.B. 4354 PG. 205
Map No.	JN 0303.09 Tape #018 Std 68 °F
Office Work	Surveyed by M. SOTRO
Checked	Notes M.S. Date 10-26-77
Date	Indexed T.M. PALMERI AUG 8 1978

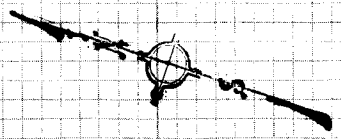

CONT. BOT. PAGE 204

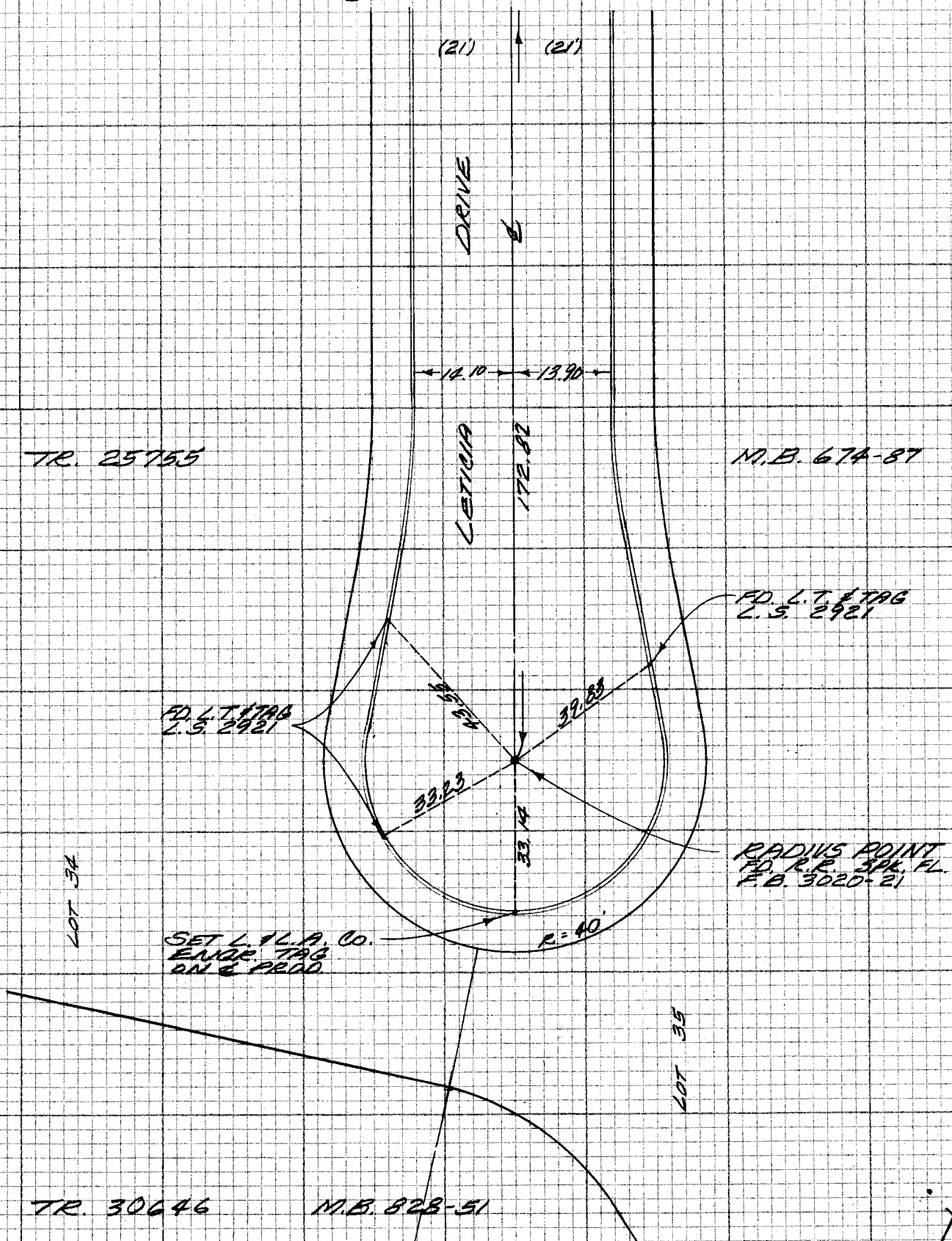

NOTE: ANY ADDITIONS OR CHANGES ON THIS SHEET MUST BE MADE OR CIRCLED IN RED INK WITH DATE AND NAME OF PERSON MAKING CHANGE

Do not extend notes this side of this line

PLEASE RETURN TO
LOS ANGELES COUNTY ENGINEER
463 LOS ANGELES COUNTY ENGINEERING BLDG.

CENTERLINE NOTES
CE 310
76F3095-4/73

PWFB 1029

859

Notes Ck'd by	Survey of HACIENDA AREA & DIV. #4 F.B. ~~1254~~ PG. 207
Map No.	JN 0303.09 Tape #018 Std 68 °F
Office Work	Surveyed by M. SOTRO
Checked	Notes M.S. Date
Date	Indexed T.M. PALMERI AUG 8 1978

CONT. LEFT PAGE

(27') (27')

$\Delta = 9°31'50"$
$R = 300.00$
$T = 25.01$
$L = 49.90$

(27') (27')

CONT. RIGHT PAGE

NOTE: ANY ADDITIONS OR CHANGES ON THIS SHEET MUST BE MADE OR CIRCLED IN RED INK WITH DATE AND NAME OF PERSON MAKING CHANGE

Do not extend notes this side of this line

PLEASE RETURN TO
LOS ANGELES COUNTY ENGINEER
403 LOS ANGELES COUNTY ENGINEERING BLDG.

CENTERLINE NOTES
CE 310
76F3095-4/73

PWFB 1029

F.B. ~~4254~~ PG. ~~208~~

860

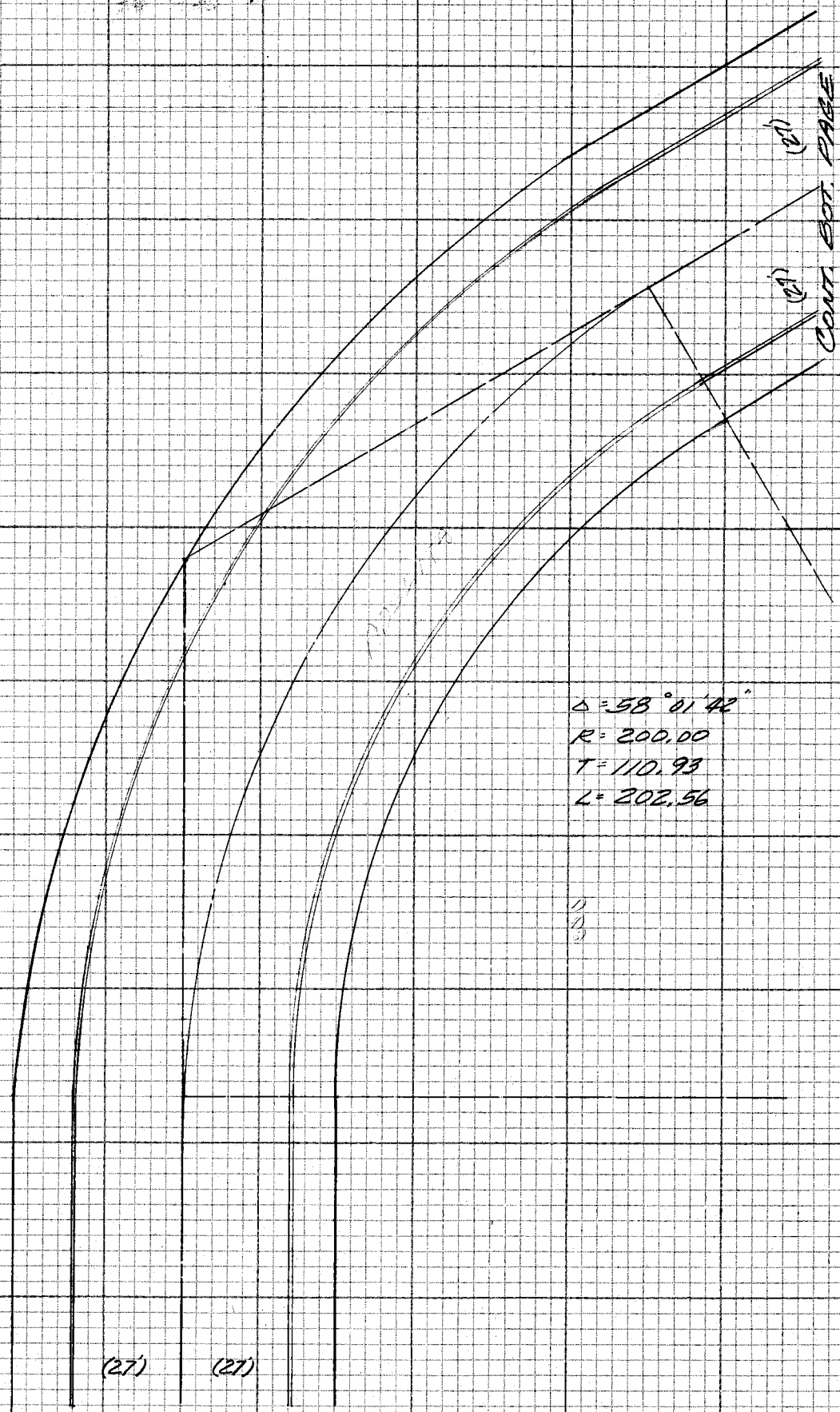

CONT RIGHT PAGE

CE 310
76F 3095-4/73

PLEASE RETURN TO
LOS ANGELES COUNTY ENGINEER
403 LOS ANGELES COUNTY ENGINEERING BLDG.

Do not extend notes this side of this line

NOTE: ANY ADDITIONS OR CHANGES ON THIS SHEET MUST BE MADE OR CIRCLED IN RED INK WITH DATE AND NAME OF PERSON MAKING CHANGE

PWFB 1029

861

Notes Ck'd by	Survey of HACIENDA AREA 6 DIV #4 F.B. 4354 PG. 209
Map No.	JN 0303.09 Tape #318 Std 68 °F
Office Work	Surveyed by M. SOTELO
Checked	Notes M.S. Date 10-77
Date	Indexed T.M. PALMERI AUG 8 1978

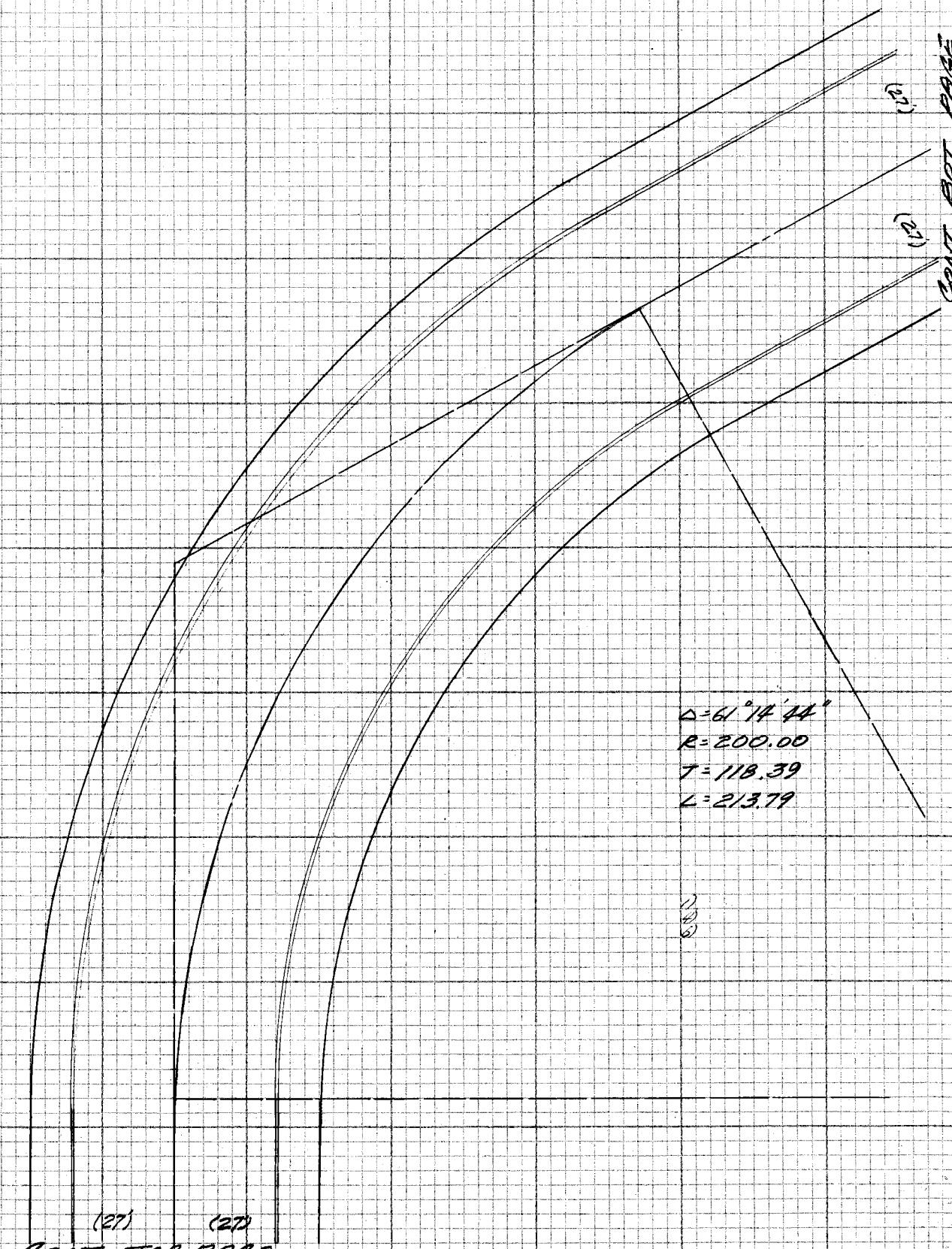

NOTE: ANY ADDITIONS OR CHANGES ON THIS SHEET MUST BE MADE OR CIRCLED IN RED INK WITH DATE AND NAME OF PERSON MAKING CHANGE

Do not extend notes this side of this line

PLEASE RETURN TO
LOS ANGELES COUNTY ENGINEER
403 LOS ANGELES COUNTY ENGINEERING BLDG.

CENTERLINE NOTES
CE 310
76F3095-4/73

PWFB 1029

F.B. ~~4354~~ PG. ~~416~~

862

CONT. BOT. PAGE

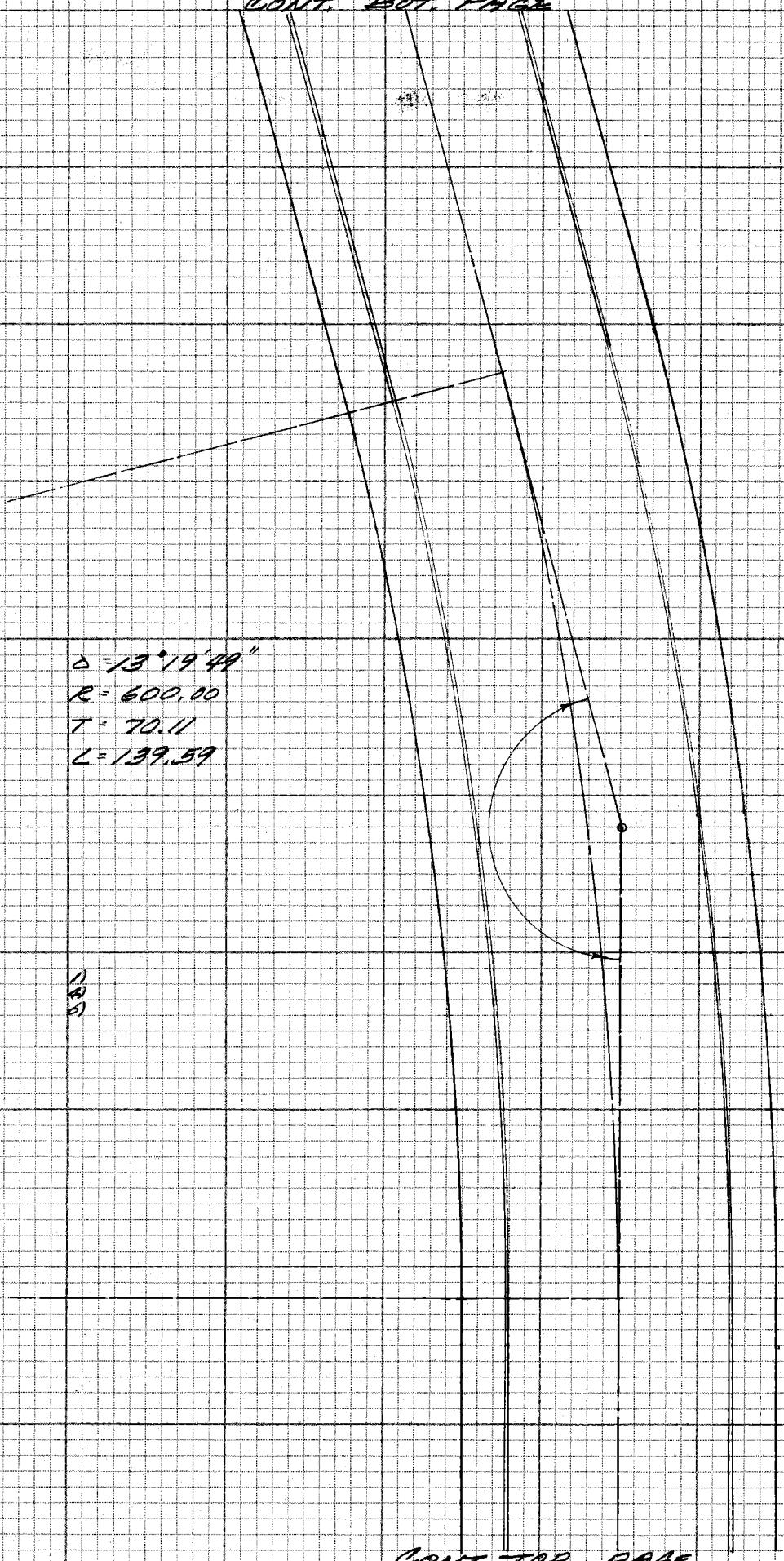

CONT. TOP PAGE

CE 310
76F 3095-4/73

PLEASE RETURN TO
LOS ANGELES COUNTY ENGINEER
403 LOS ANGELES COUNTY ENGINEERING BLDG.

Do not extend notes this side of this line

NOTE: ANY ADDITIONS OR CHANGES ON THIS SHEET MUST BE MADE OR CIRCLED IN RED INK WITH DATE AND NAME OF PERSON MAKING CHANGE

PWFB 1029

863

Notes Ck'd by	Survey of HACIENDA AREA & DIV. #4
Map No.	JN 0303.09 Tape #018 Std 68 °F
Office Work	Surveyed by M. SOTRO
Checked	Notes M.S. Date 10-19-77
Date	Indexed T.M. PALMERI AUG 8 1978

F.B. ~~4354~~ PG. ~~211~~

CONT. LEFT PAGE 198

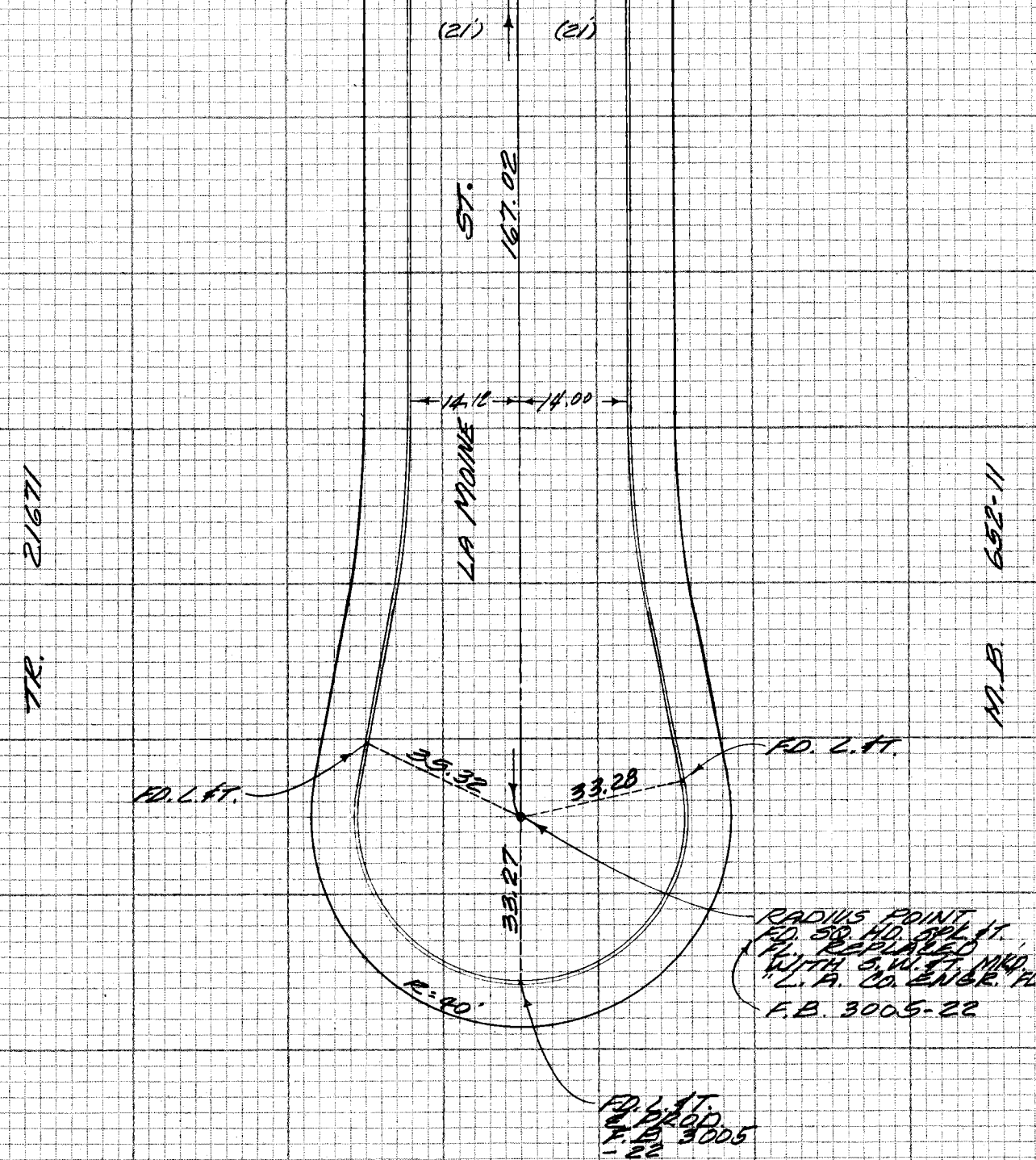

NOTE: ANY ADDITIONS OR CHANGES ON THIS SHEET MUST BE MADE OR CIRCLED IN RED INK WITH DATE AND NAME OF PERSON MAKING CHANGE

Do not extend note this side of this line

PLEASE RETURN TO
LOS ANGELES COUNTY ENGINEER
403 LOS ANGELES COUNTY ENGINEERING BLDG.

CENTERLINE NOTES
CE 310
76F3095-4/73

PWFB 1029

F.B. ~~1354~~ PG. 212

CONT. BOT. PAGE

(27) (27)

$\Delta = 43°20'00''$
$R = 300.00$
$T = 119.18$
$L = 226.89$

P.I.

(27)

(27)

CE 310
76F 3095-4/73

PLEASE RETURN TO
LOS ANGELES COUNTY ENGINEER
403 LOS ANGELES COUNTY ENGINEERING BLDG.

Do not extend notes this side of this line

NOTE: ANY ADDITIONS OR CHANGES
ON THIS SHEET MUST BE MADE OR
CIRCLED IN RED INK WITH DATE AND
NAME OF PERSON MAKING CHANGE

PWFB 1029

Notes Ck'd by	Survey of HACIENDA AREA & CAL. #4 F.B. 4354 PG. 213
Map No.	JN 0303,09 Tape #018 Std 68 °F
Office Work	Surveyed by M. SOTRO
Checked	Notes M.S Date
Date	Indexed T.M. PALMERI AUG 8 1978

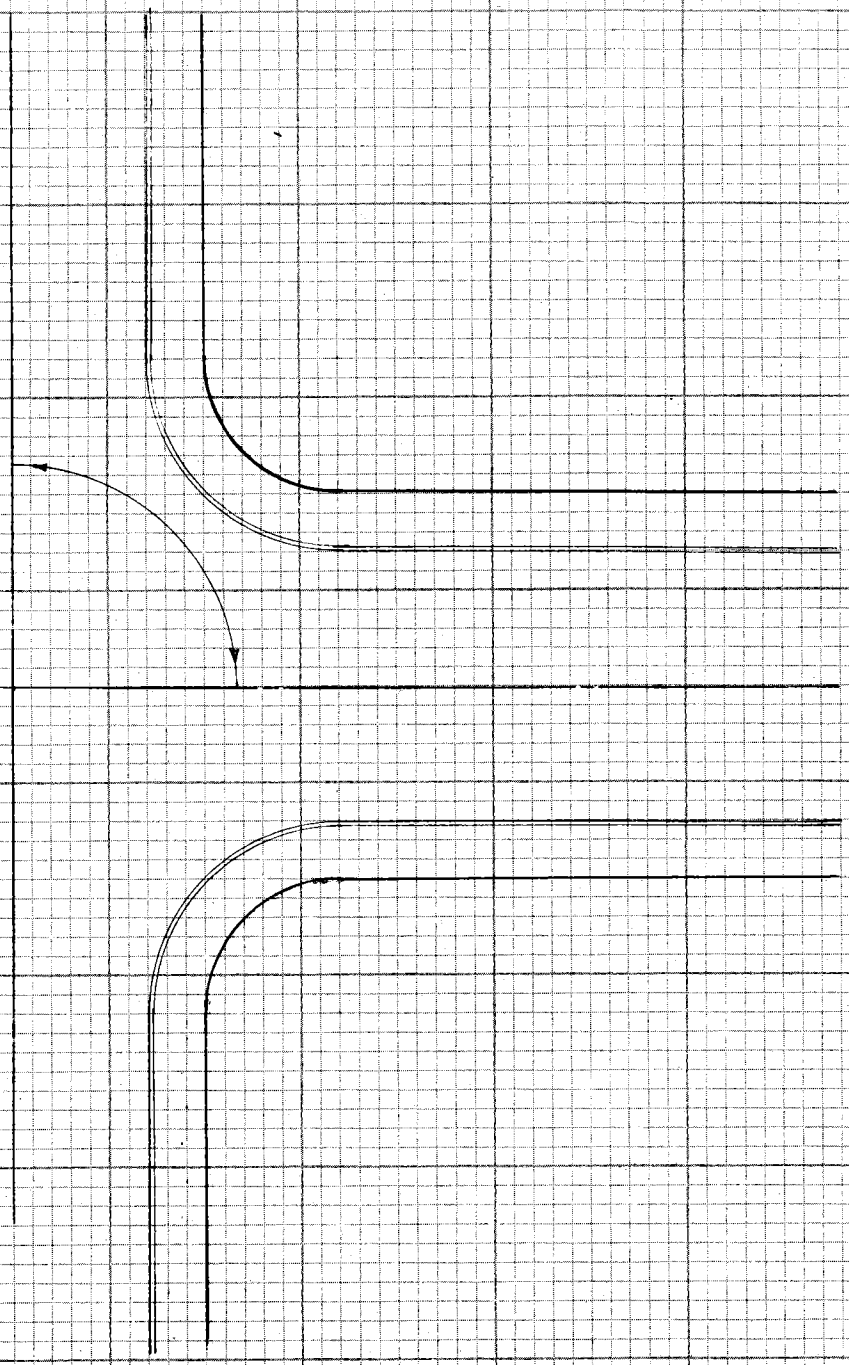

NOTE: ANY ADDITIONS OR CHANGES ON THIS SHEET MUST BE MADE OR CIRCLED IN RED INK WITH DATE AND NAME OF PERSON MAKING CHANGE

Do not extend notes this side of this line

PLEASE RETURN TO
LOS ANGELES COUNTY ENGINEER
403 LOS ANGELES COUNTY ENGINEERING BLDG.

CENTERLINE NOTES
CE 310
76F3095-4/73

PWFB 1029

865

Notes Ck'd by	Survey of HACIENDA AREA & DIV. #4
Map No.	JN 0303.00 Tape #018 Std 68 °F
Office Work	Surveyed by M. SOTRO
Checked	Notes M.S. Date 4-28-77
Date	Indexed T.M. PALMERI AUG 8 1978

F.B. ~~4354~~ PG. ~~215~~

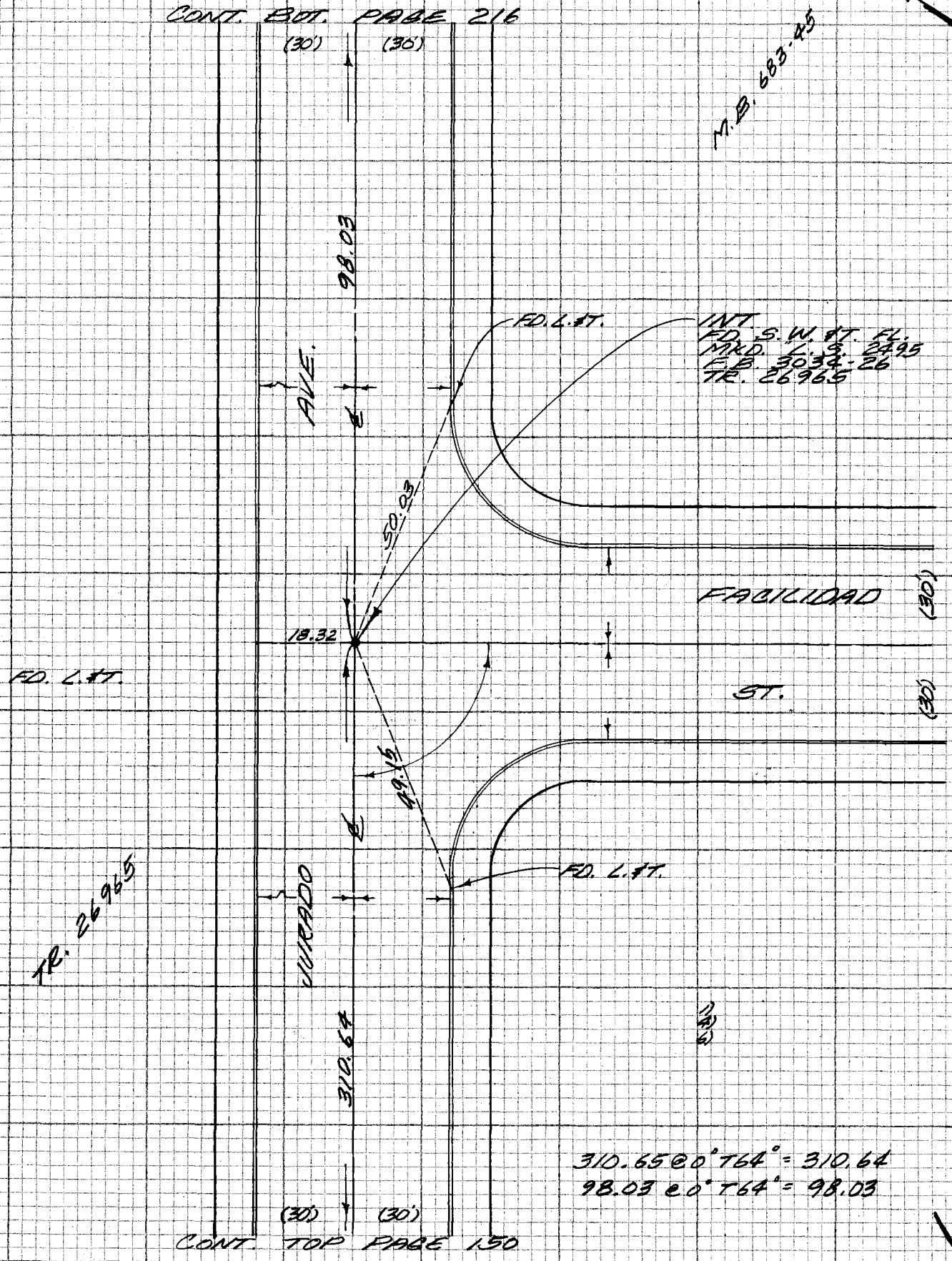

NOTE: ANY ADDITIONS OR CHANGES ON THIS SHEET MUST BE MADE OR CIRCLED IN RED INK WITH DATE AND NAME OF PERSON MAKING CHANGE

W537 E-4

Do not extend notes this side of this line

PLEASE RETURN TO
LOS ANGELES COUNTY ENGINEER
403 LOS ANGELES COUNTY ENGINEERING BLDG.

CENTERLINE NOTES
CE 310
76F3095-4/73

PWFB 1029

F.B. ~~4364~~ PG. ~~216~~

866

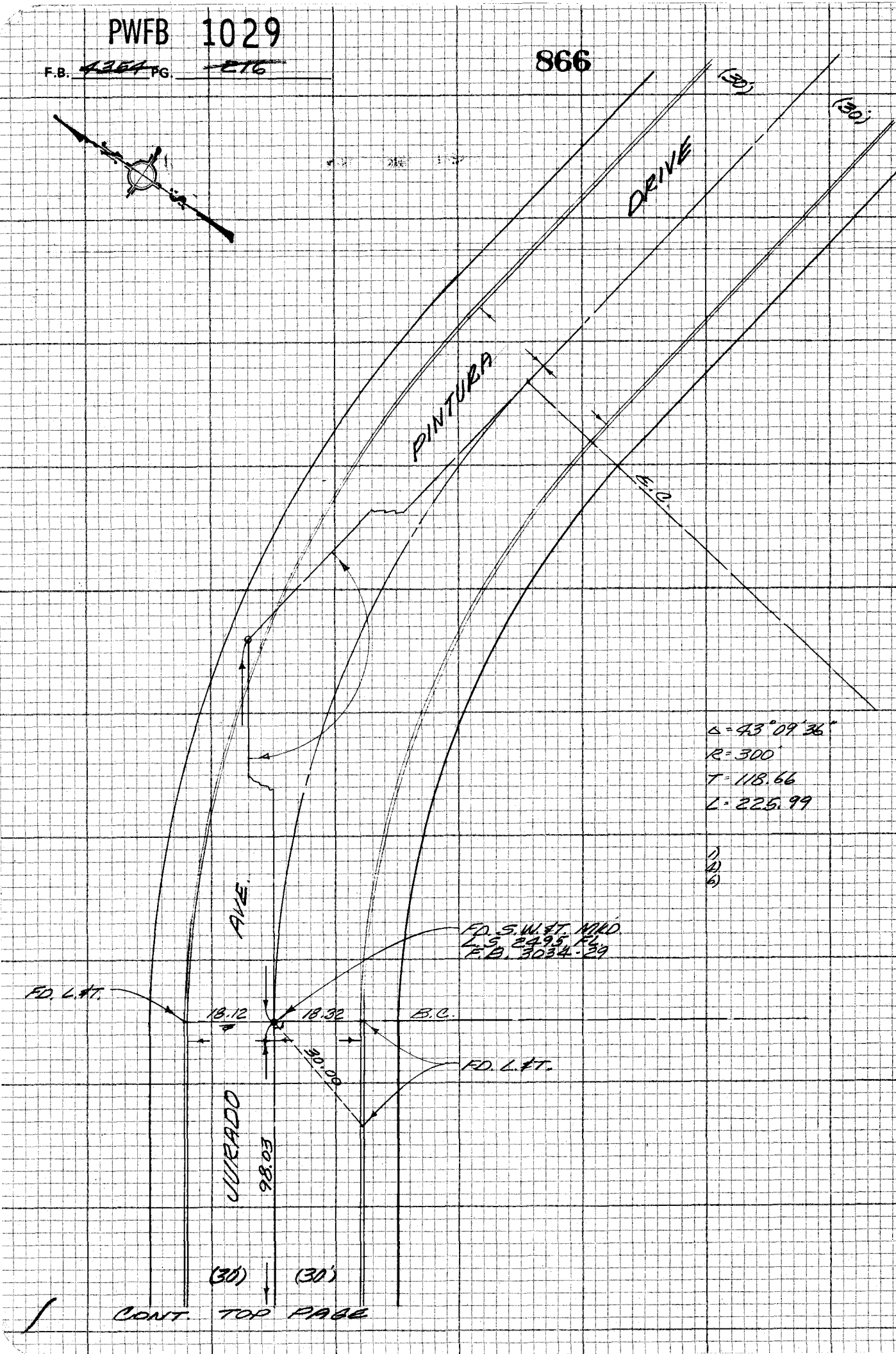

CE 310
16F 3096-4/73

PLEASE RETURN TO
LOS ANGELES COUNTY ENGINEER
403 LOS ANGELES COUNTY ENGINEERING BLDG.

5327-4

Do not extend notes this side of this line

NOTE: ANY ADDITIONS OR CHANGES ON THIS SHEET MUST BE MADE OR CIRCLED IN RED INK WITH DATE AND NAME OF PERSON MAKING CHANGE

PWFB 1029

867

Notes Ck'd by	Survey of HACIENDA AREA & DIV #4 F.B. 4354 PG 217
Map No.	JN 0303.00 Tape #018 Std 68 °F
Office Work	Surveyed by M. SOTRO
Checked	Notes M.S. Date 5-2-77
Date	Indexed T.M. PALMERI AUG 8 1978

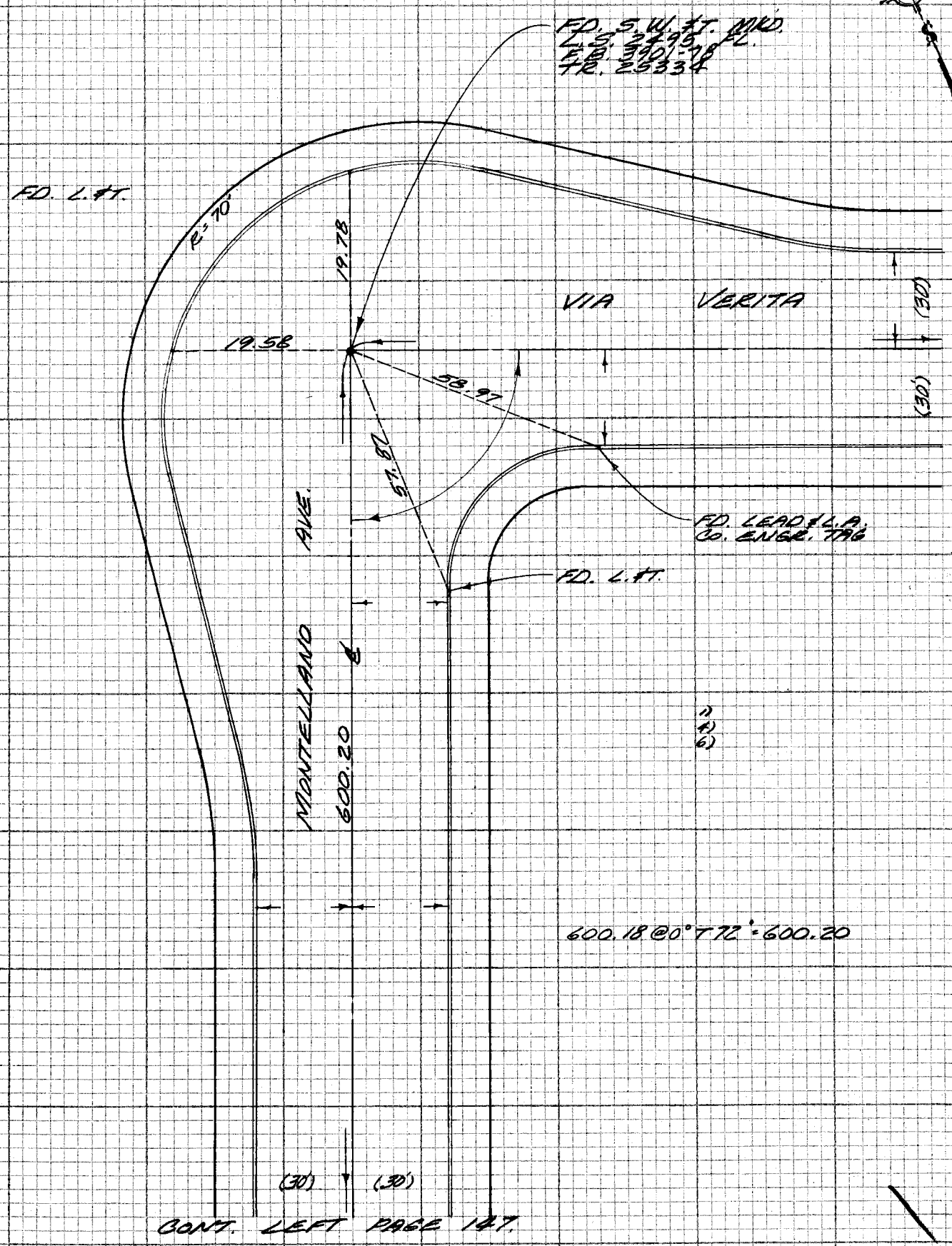

NOTE: ANY ADDITIONS OR CHANGES ON THIS SHEET MUST BE MADE OR CIRCLED IN RED INK WITH DATE AND NAME OF PERSON MAKING CHANGE

Do not extend notes this side of this line

PLEASE RETURN TO
LOS ANGELES COUNTY ENGINEER
403 LOS ANGELES COUNTY ENGINEERING BLDG.

CENTERLINE NOTES
CE 310
76F3095-4/73

PWFB 1029

868

Notes Ck'd by	Survey of HACIENDA AREA & DIV. #4
Map No.	JN 0303.00 Tape #018 Std 68 °F
Office Work	Surveyed by M. SOTRO
Checked	Notes M.S. Date 5-4-77
Date	Indexed T.M. PALMERI AUG 8 1978

F.B. ~~4354~~ PG. ~~219~~

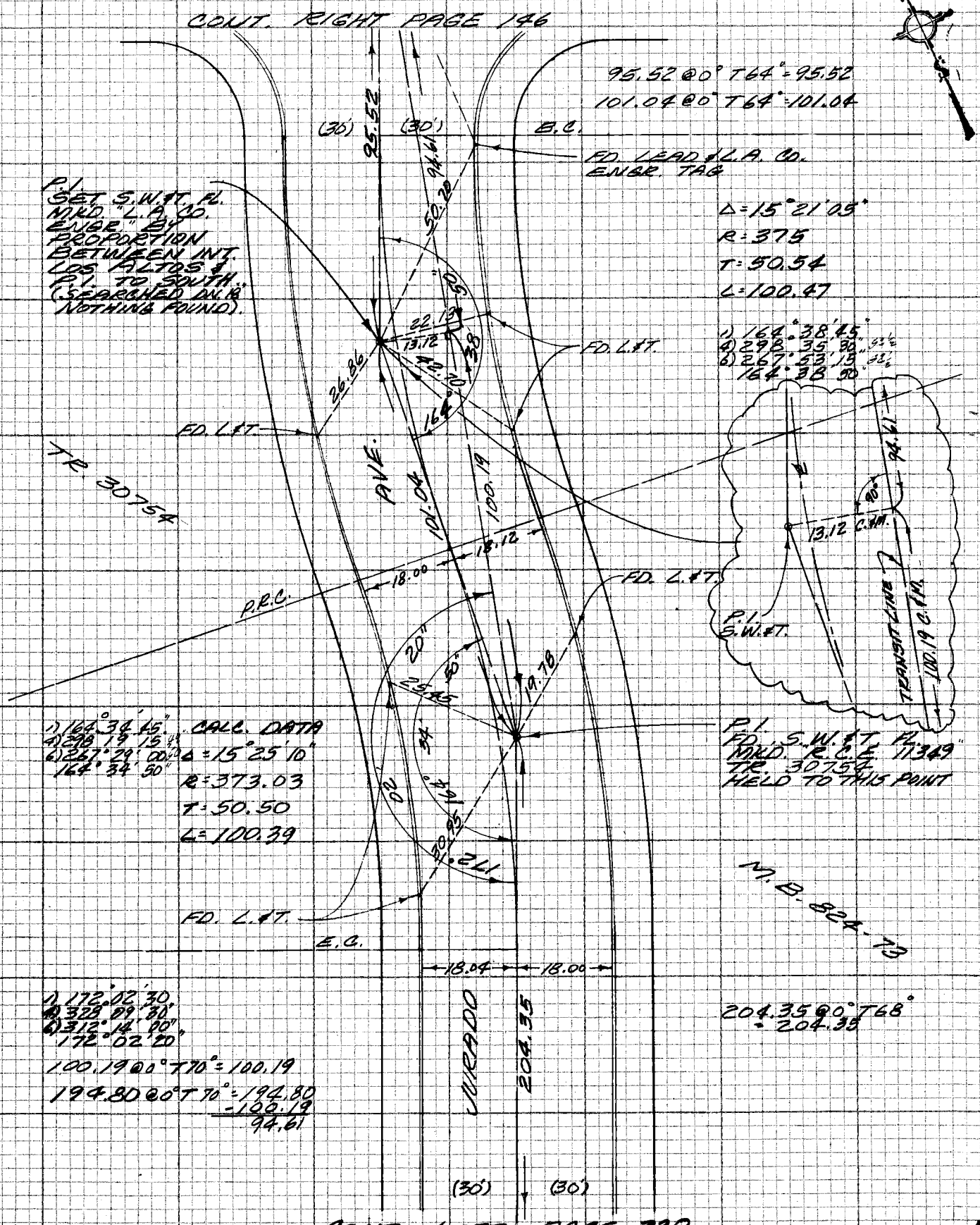

NOTE: ANY ADDITIONS OR CHANGES ON THIS SHEET MUST BE MADE OR CIRCLED IN RED INK WITH DATE AND NAME OF PERSON MAKING CHANGE

Do not extend notes this side of this line

PLEASE RETURN TO
LOS ANGELES COUNTY ENGINEER
403 LOS ANGELES COUNTY ENGINEERING BLDG.

CENTERLINE NOTES
CE 310
76F3095-4/73

PWFB 1029

F.B. ~~4354~~ PG. ~~280~~

869 , 870

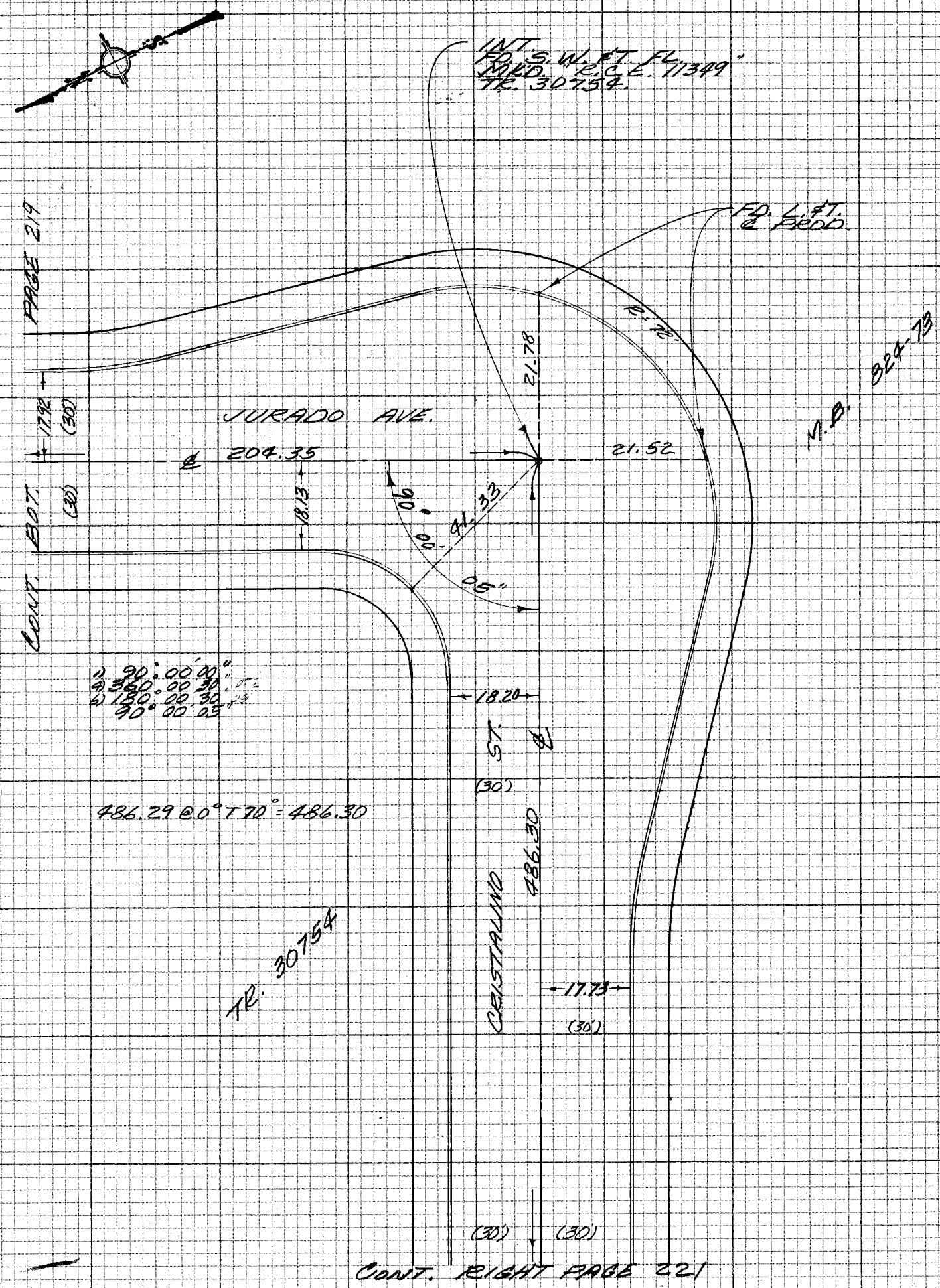

CE 310
76F3095-4/73

PLEASE RETURN TO
LOS ANGELES COUNTY ENGINEER
403 LOS ANGELES COUNTY ENGINEERING BLDG.

Do not extend notes this side of this line

NOTE: ANY ADDITIONS OR CHANGES ON THIS SHEET MUST BE MADE OR CIRCLED IN RED INK WITH DATE AND NAME OF PERSON MAKING CHANGE

A537E-5

PWFB 1029

871

Notes Ck'd by	Survey of HACIENDA AREA & DIV. #4 F.B. 4354 PG. 22+
Map No.	JN 0303.00 Tape #018 Std 68 °F
Office Work	Surveyed by M. SOTRO
Checked	Notes M.S Date 5-5-77
Date	Indexed T.M. PALMER AUG 8 1978

NOTE: ANY ADDITIONS OR CHANGES ON THIS SHEET MUST BE MADE OR CIRCLED IN RED INK WITH DATE AND NAME OF PERSON MAKING CHANGE

PLEASE RETURN TO LOS ANGELES COUNTY ENGINEER 403 LOS ANGELES COUNTY ENGINEERING BLDG.

Do not extend notes past this line

CENTERLINE NOTES CE 310 76F3095-4/73

WS 37, 6-5

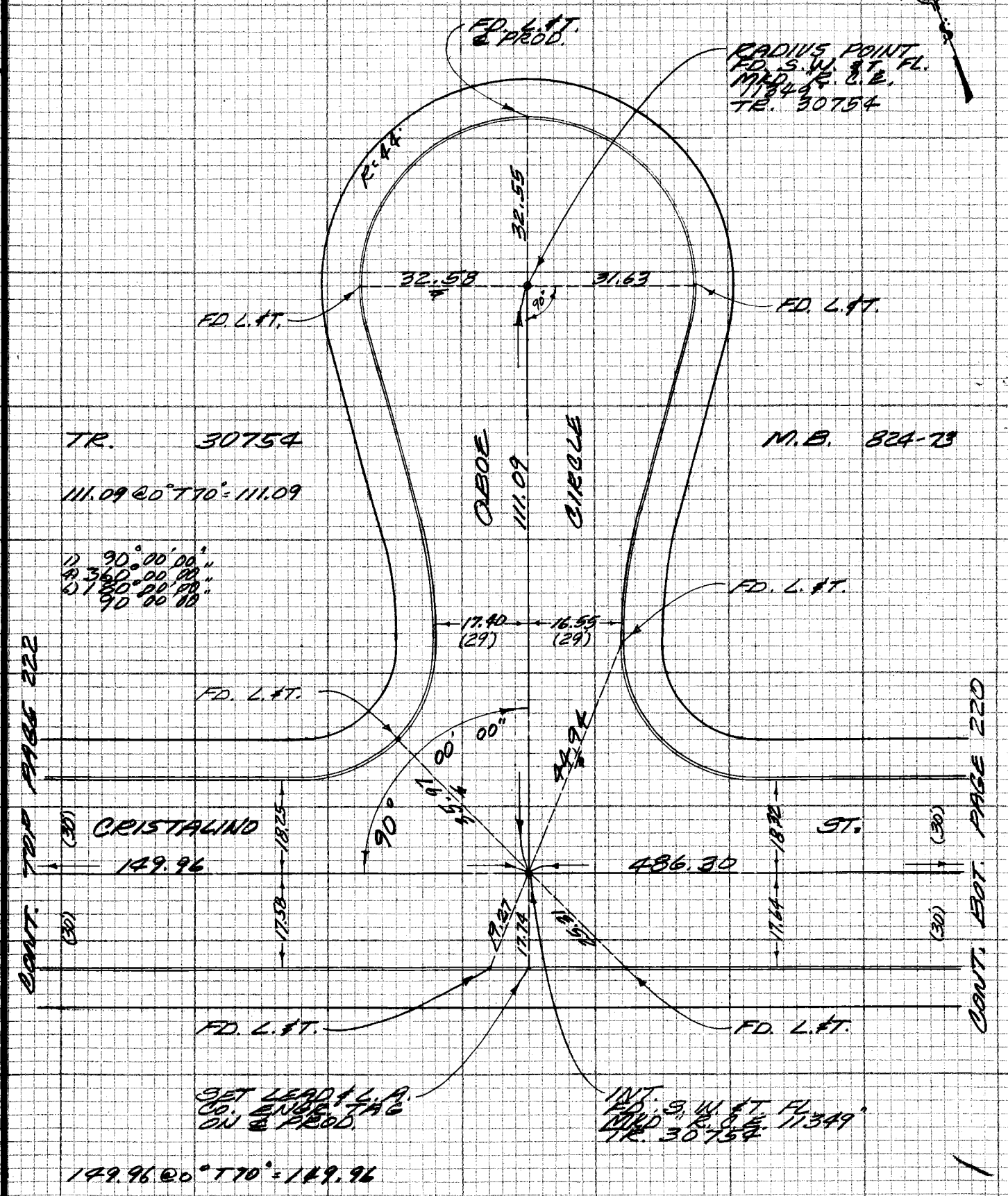

PWFB 1029

F.B. 4354 PG. 222

CONT. LEFT PAGE 221

872

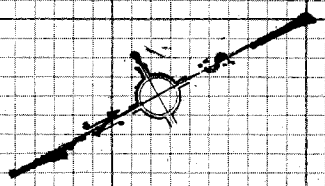

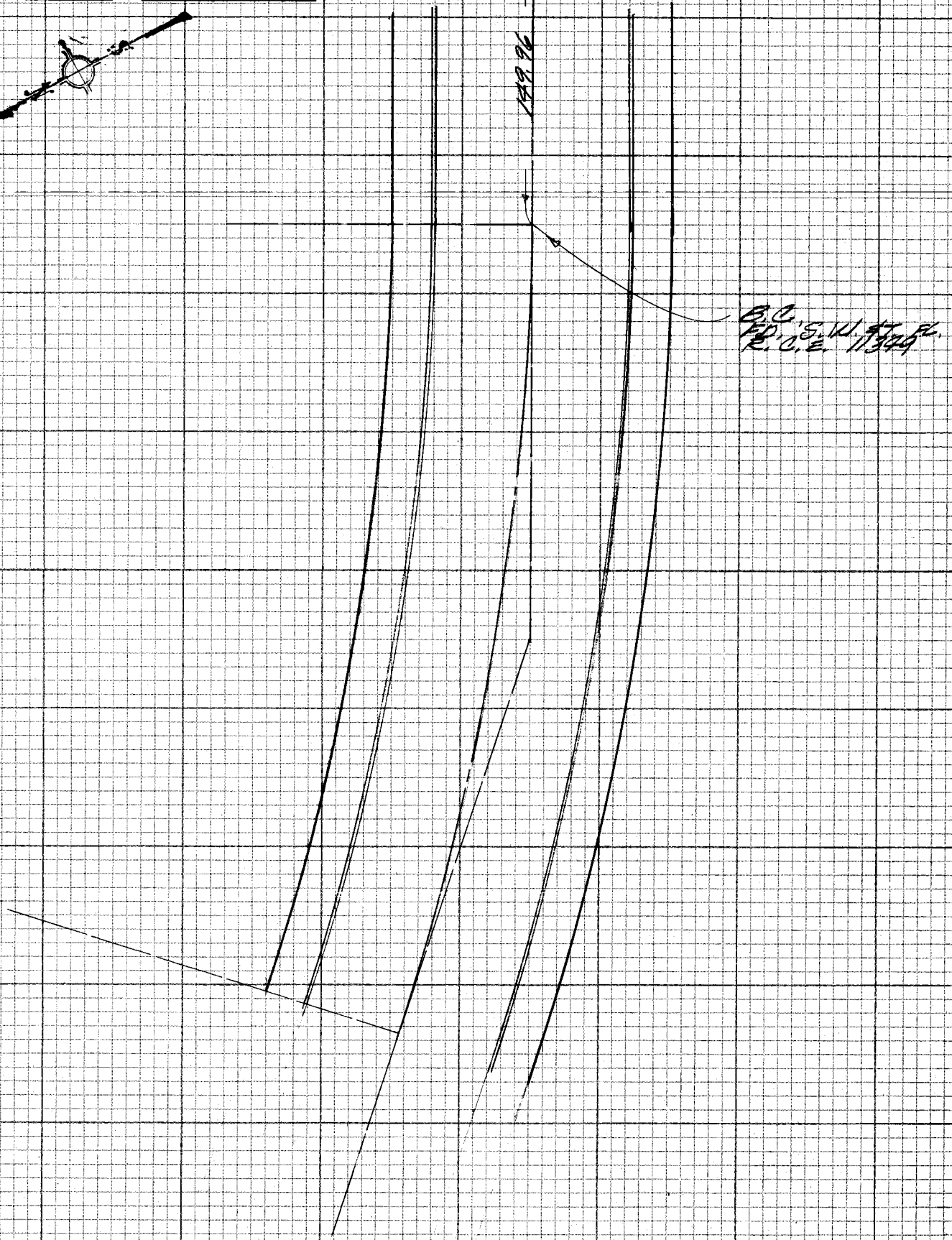

CE 310
76 3095 4/73

PLEASE RETURN TO
LOS ANGELES COUNTY ENGINEER
403 LOS ANGELES COUNTY ENGINEERING BLDG.

Do not exte notes this side of this line

NOTE: ANY ADDITIONS OR CHANGES
ON THIS SHEET MUST BE MADE OR
CIRCLED IN RED INK WITH DATE AND
NAME OF PERSON MAKING CHANGE