PWFB 0930

233

Notes Ck'd by	Survey of HACIENDA AREA DIVISION VI	F.B. 4356 PG. 1
Map No.	JN 2303.09 Tape Std °F	
Office Work	Surveyed by	
Checked	Notes Date 8-11-78	
Date	Indexed	

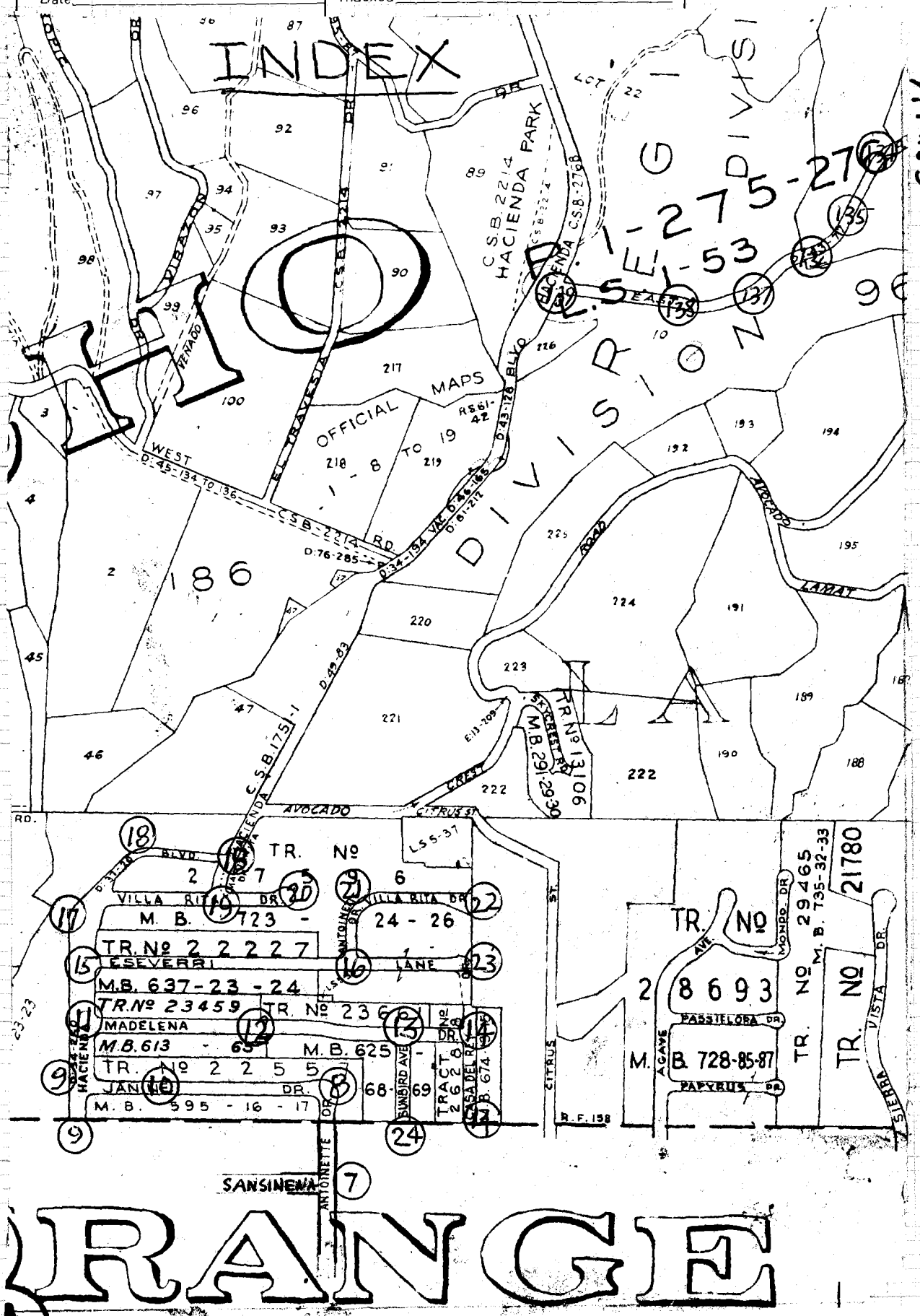

NOTE: ANY ADDITIONS OR CHANGES ON THIS SHEET MUST BE MADE OR CIRCLED IN RED INK WITH DATE AND NAME OF PERSON MAKING CHANGE

Do not extend notes this side of this line

PLEASE RETURN TO
LOS ANGELES COUNTY ENGINEER
403 LOS ANGELES COUNTY ENGINEERING BLDG.

CENTERLINE NOTES
CE 310
76F3095-4/7

F.B. 1356 PG. 2

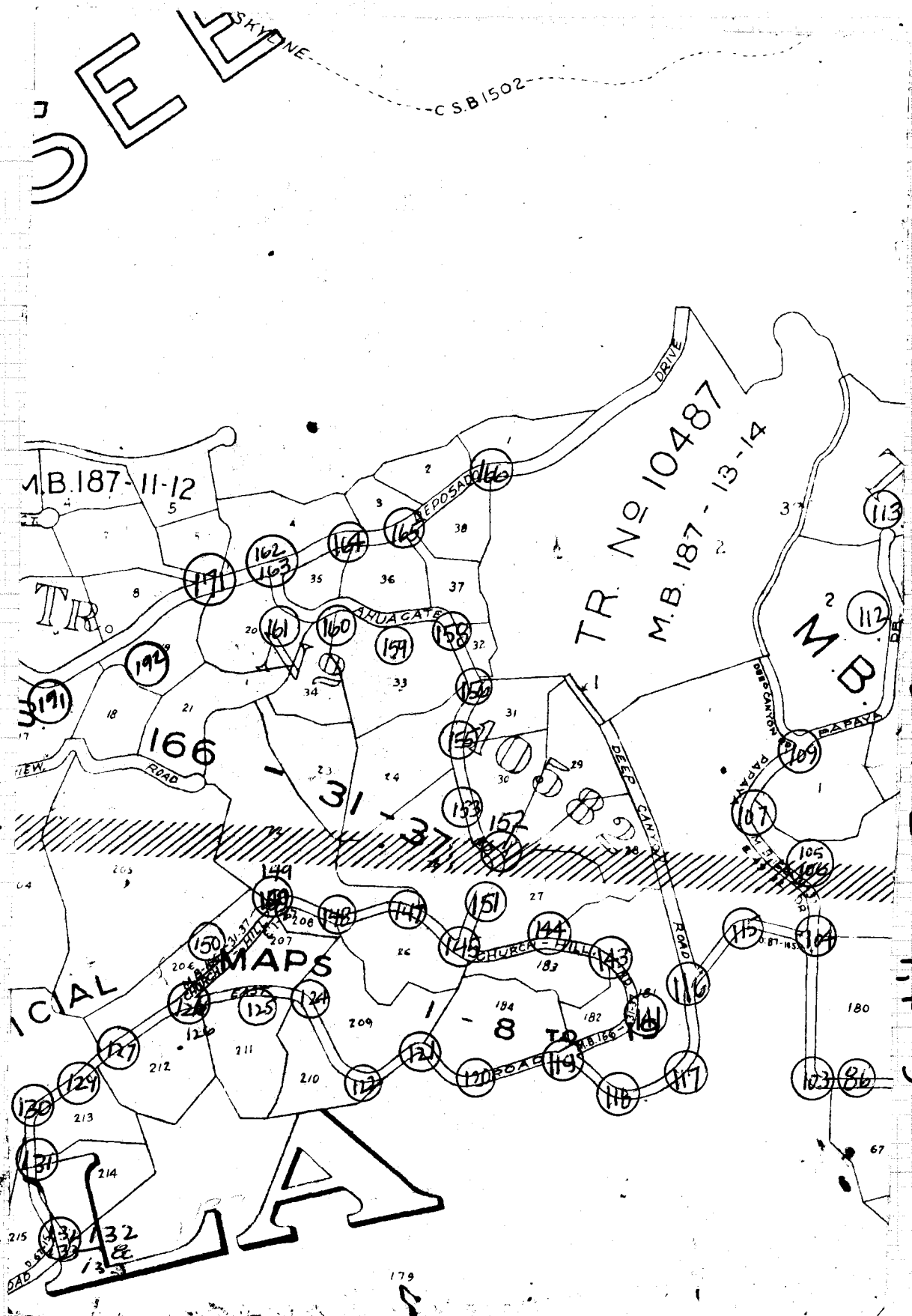

Cont'd pg. 1 (right)

Cont'd pg. 4 (right)

Cont'd pg. 3 (left)

PLEASE RETURN TO
LOS ANGELES COUNTY ENGINEER
403 LOS ANGELES COUNTY ENGINEERING BLDG.

Do not extend notes this side of this line

NOTE: ANY ADDITIONS OR CHANGES ON THIS SHEET MUST BE MADE OR CIRCLED IN RED INK WITH DATE AND NAME OF PERSON MAKING CHANGE

PWFB 0930

235

Notes Ck'd by	Survey of HACIENDA AREA & DIV. 6
Map No.	JN Tape Std °F
Office Work	Surveyed by
Checked	Notes Date 5-11-78
Date	Indexed

F.B. 4356 PG. 3

INDEX CONT'D

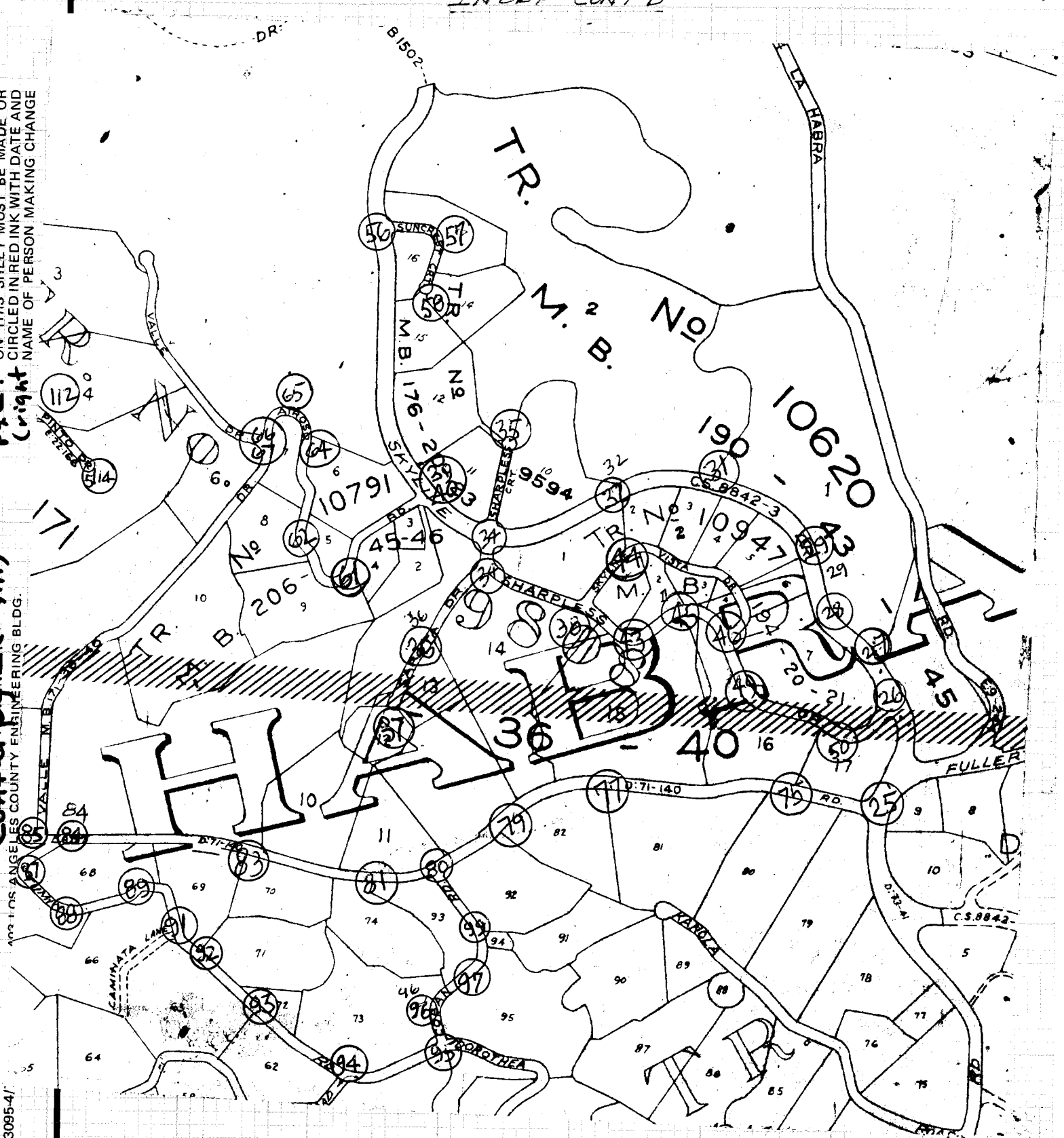

NOTE: ANY ADDITIONS OR CHANGES ON THIS SHEET MUST BE MADE OR CIRCLED IN RED INK WITH DATE AND NAME OF PERSON MAKING CHANGE

Cont'd pg 2. (right)

Cont'd pg 2 (right)

PLEASE RETURN TO LOS ANGELES COUNTY ENGINEERING BLDG.

CENTERLINE No.
CE 310
76F3095-4/

PWFB 0930

F.B. 435 PG. 4

INDEX CONT'D

236

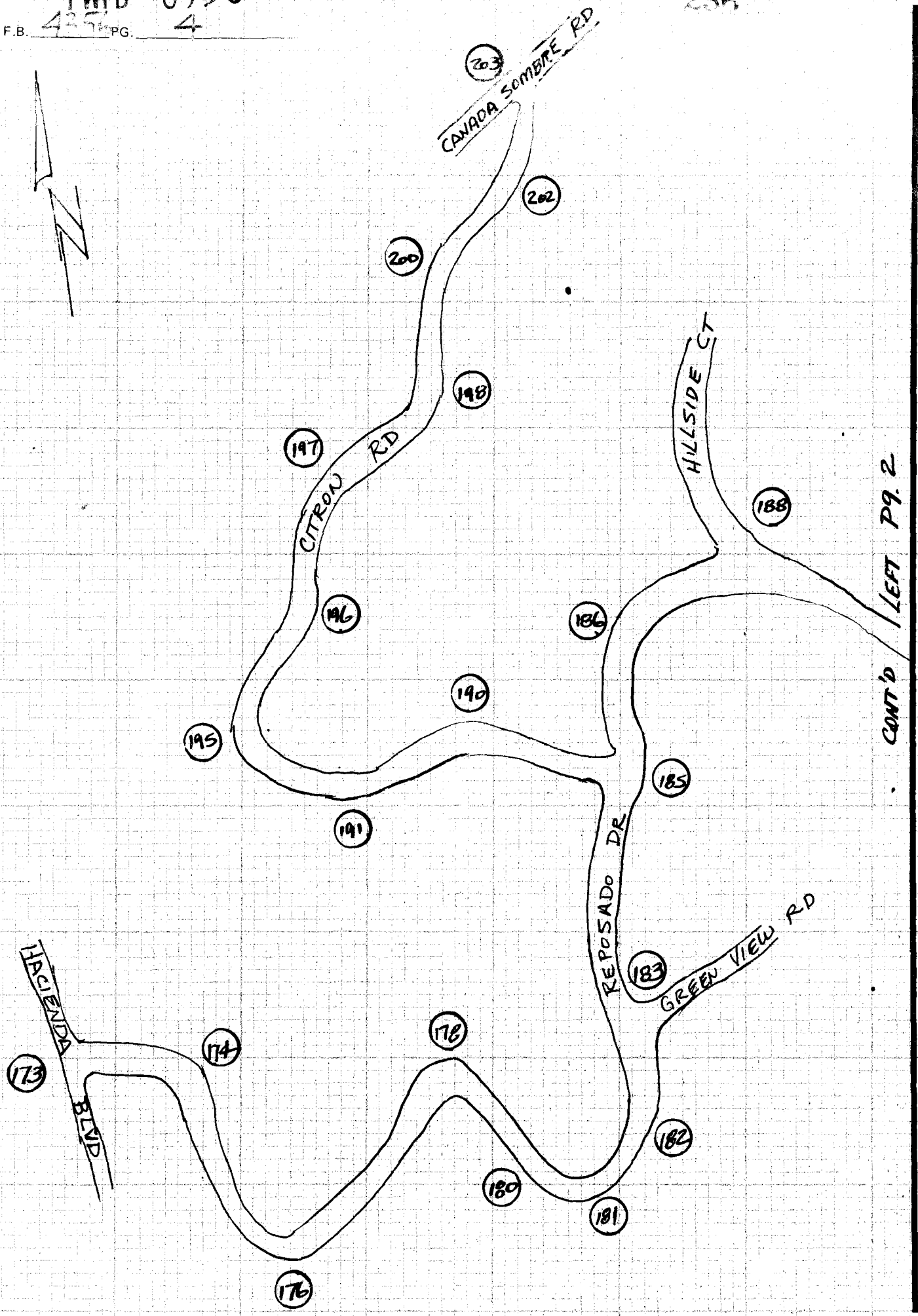

CONT'D LEFT PG. 2

PLEASE RETURN TO
LOS ANGELES COUNTY ENGINEER
403 LOS ANGELES COUNTY ENGINEERING BLDG.

Do not extend notes this side of this line

NOTE: ANY ADDITIONS OR CHANGES ON THIS SHEET MUST BE MADE OR CIRCLED IN RED INK WITH DATE AND NAME OF PERSON MAKING CHANGE

Notes Ck'd by	Survey of Hacienda Area Div VII
Map No.	JN 030309 Tape Std °F
Office Work	Surveyed by
Checked	Notes Date Nov 1976
Date	Indexed G.D. BAILEY JUL 31 1978

F.B. 4356 PG. 5

JOB NO. 0303.09

LA HABRA HEIGHTS

HACIENDA AREA DIV VII

CENTERLINE RETRACEMENT

NOV 1976 -

GUIZADO A.C.

* WEST D.R.
* GUIZADO G.O.

HC FISHER L.O.
LYBRAND J.W.
BOXETH D.
McCOY J.
HC HENDERSON J.A.

NOTE: ANY ADDITIONS OR CHANGES ON THIS SHEET MUST BE MADE OR CIRCLED IN RED INK WITH DATE AND NAME OF PERSON MAKING CHANGE

Do not extend notes this side of this line

PLEASE RETURN TO
LOS ANGELES COUNTY ENGINEER
433 LOS ANGELES COUNTY ENGINEERING BLDG.

NOTES

76F3095-4/73

PWFB 0929

401

Notes Ck'd by	Survey of Hacienda Area & Div VI
Map No	JN 030300 Tape 018C Std 68 °F
Office Work	Surveyed by A. C. GUIZADO
Checked	Notes A. C. GUIZADO Date NOV 3 1976
Date	Indexed G.D. BAILEY JUL 31 1978

F.B. 4356 PG. 7

NOTE: ANY ADDITIONS OR CHANGES ON THIS SHEET MUST BE MADE OR CIRCLED IN RED INK WITH DATE AND NAME OF PERSON MAKING CHANGE

PLEASE RETURN TO LOS ANGELES COUNTY ENGINEER 403 LOS ANGELES COUNTY ENGINEERING BLDG.

Do not extend notes this side of this line

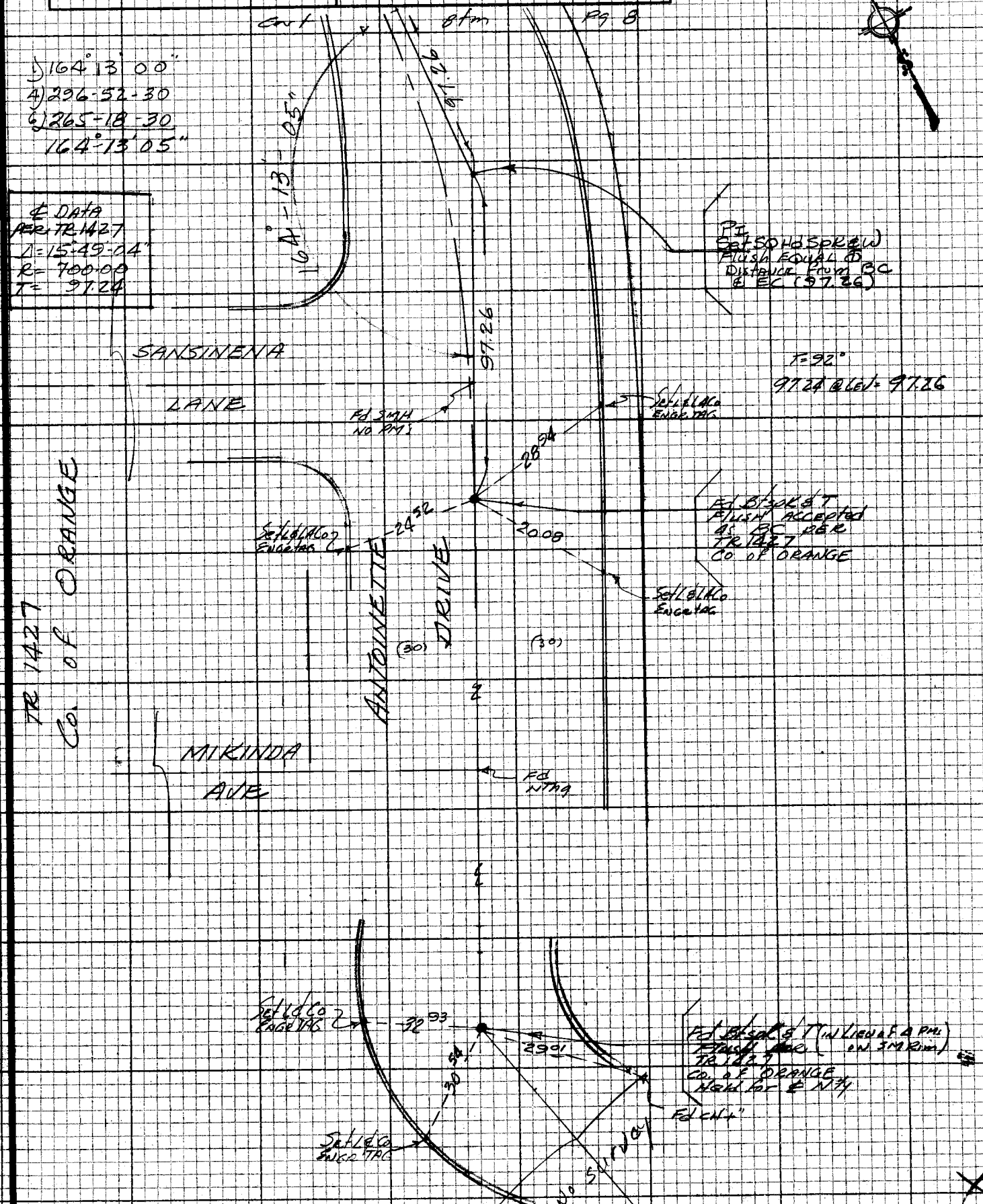

CENTERLINE NOTES
CE 310
70F 3095-4/73

PWFB 0929

F.B. ~~4356~~ PG. ~~8~~

402 , 403

CE 310
76F3095 4/73

WS 38 A-6

PLEASE RETURN TO
LOS ANGELES COUNTY ENGINEER
403 LOS ANGELES COUNTY ENGINEERING BLDG.

Do not extend notes this side of this line

NOTE: ANY ADDITIONS OR CHANGES ON THIS SHEET MUST BE MADE OR CIRCLED IN RED INK WITH DATE AND NAME OF PERSON MAKING CHANGE

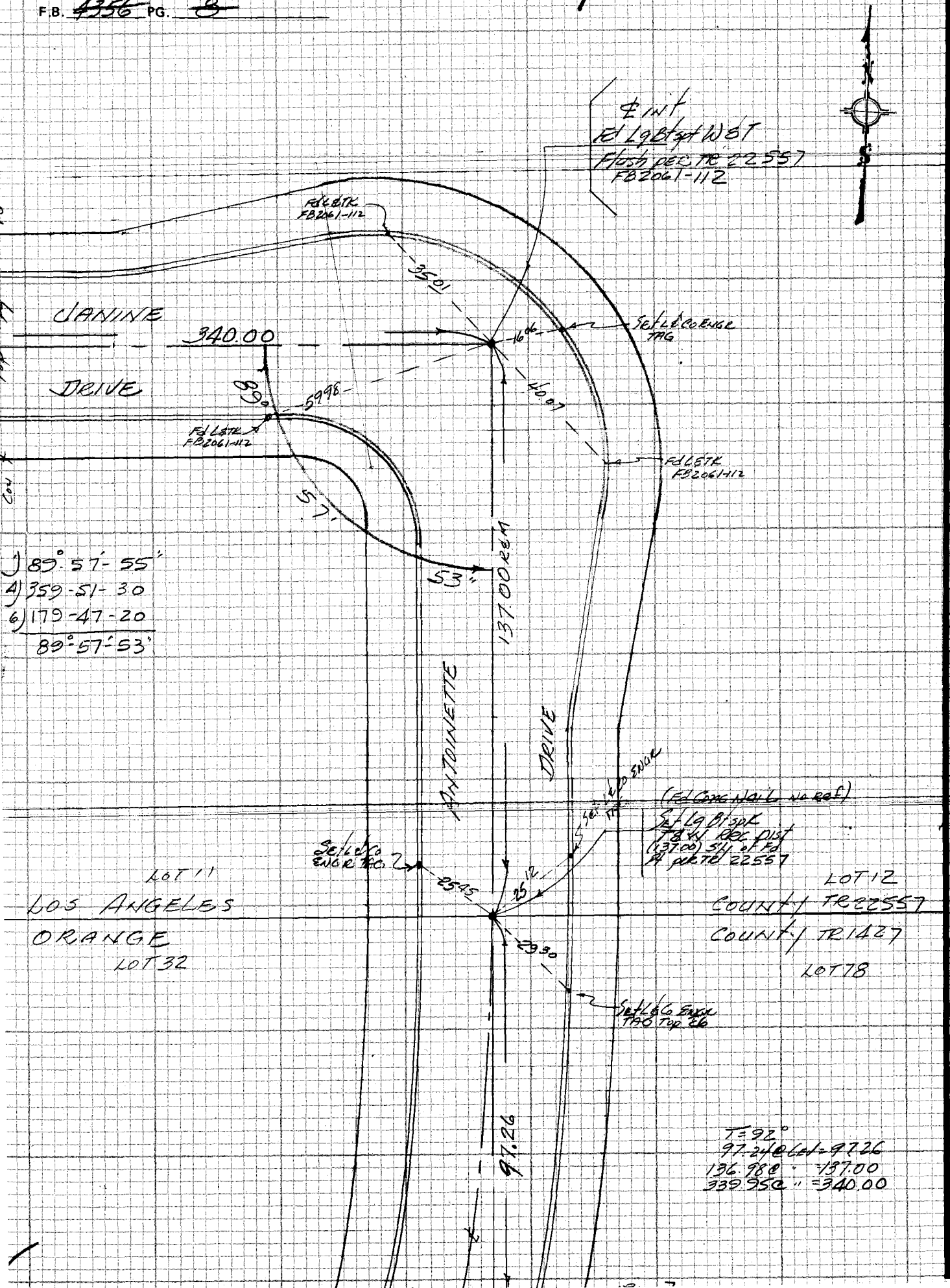

PWFB 0929

404, 405

Notes Ck'd by	Survey of HACIENDA AREA ℄ DIV II F.B. 4356 PG. 9
Map No.	JN 030300 Tape 0182 Std 68 °F
Office Work	Surveyed by A. C. GUIZADO
Checked	Notes A. C. GUIZADO Date NOV 3 '76
Date	Indexed G.D. BAILEY JUL 31 1978

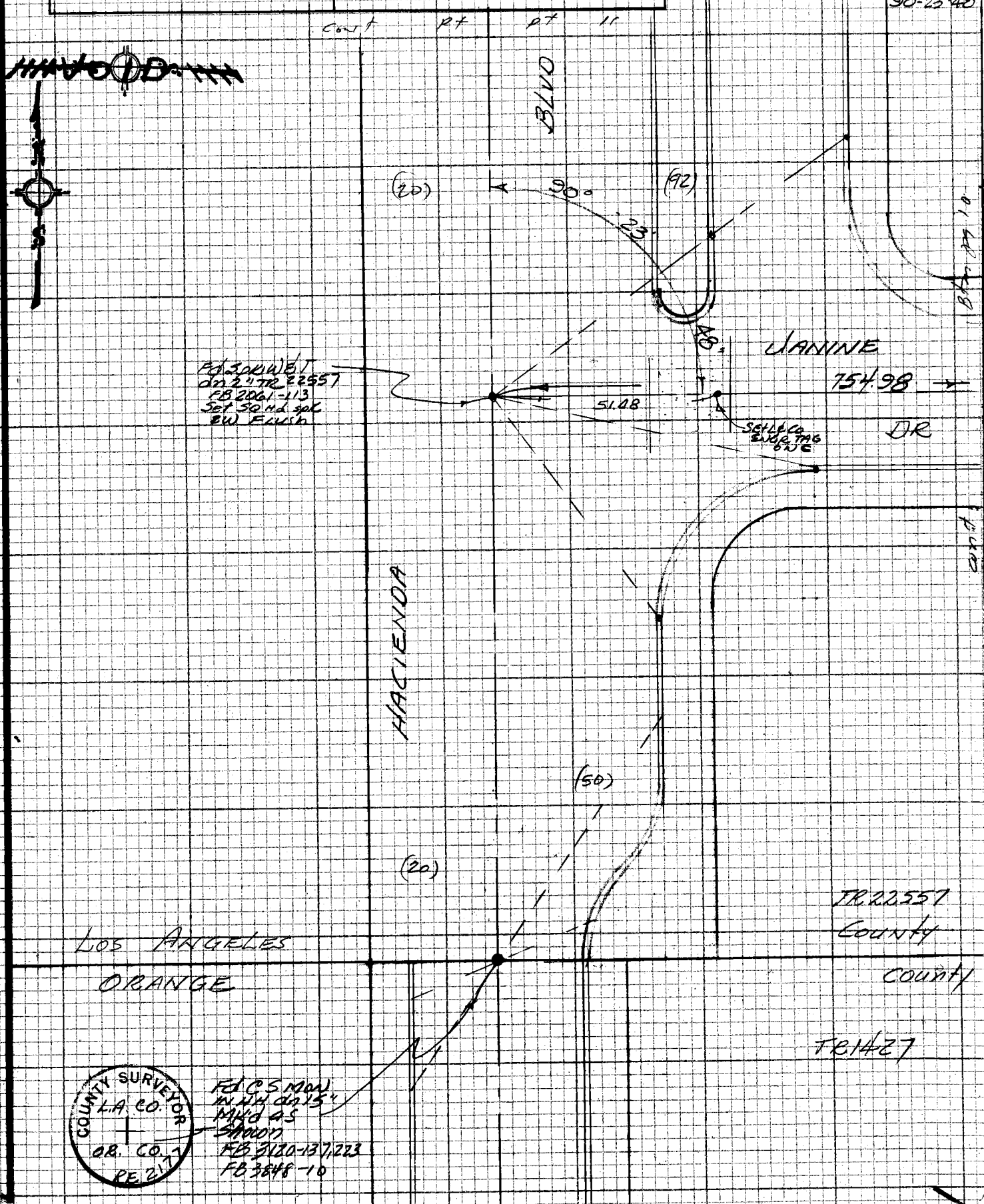

NOTE: ANY ADDITIONS OR CHANGES ON THIS SHEET MUST BE MADE OR CIRCLED IN RED INK WITH DATE AND NAME OF PERSON MAKING CHANGE

Do not extend notes this side of this line

PLEASE RETURN TO
LOS ANGELES COUNTY ENGINEER
403 LOS ANGELES COUNTY ENGINEERING BLDG.

CENTERLINE NOTES
CE 310
76F3095-4/73

PWFB 0929

F.B. ~~1356~~ PG. ~~10~~

406

From Lt PG 8

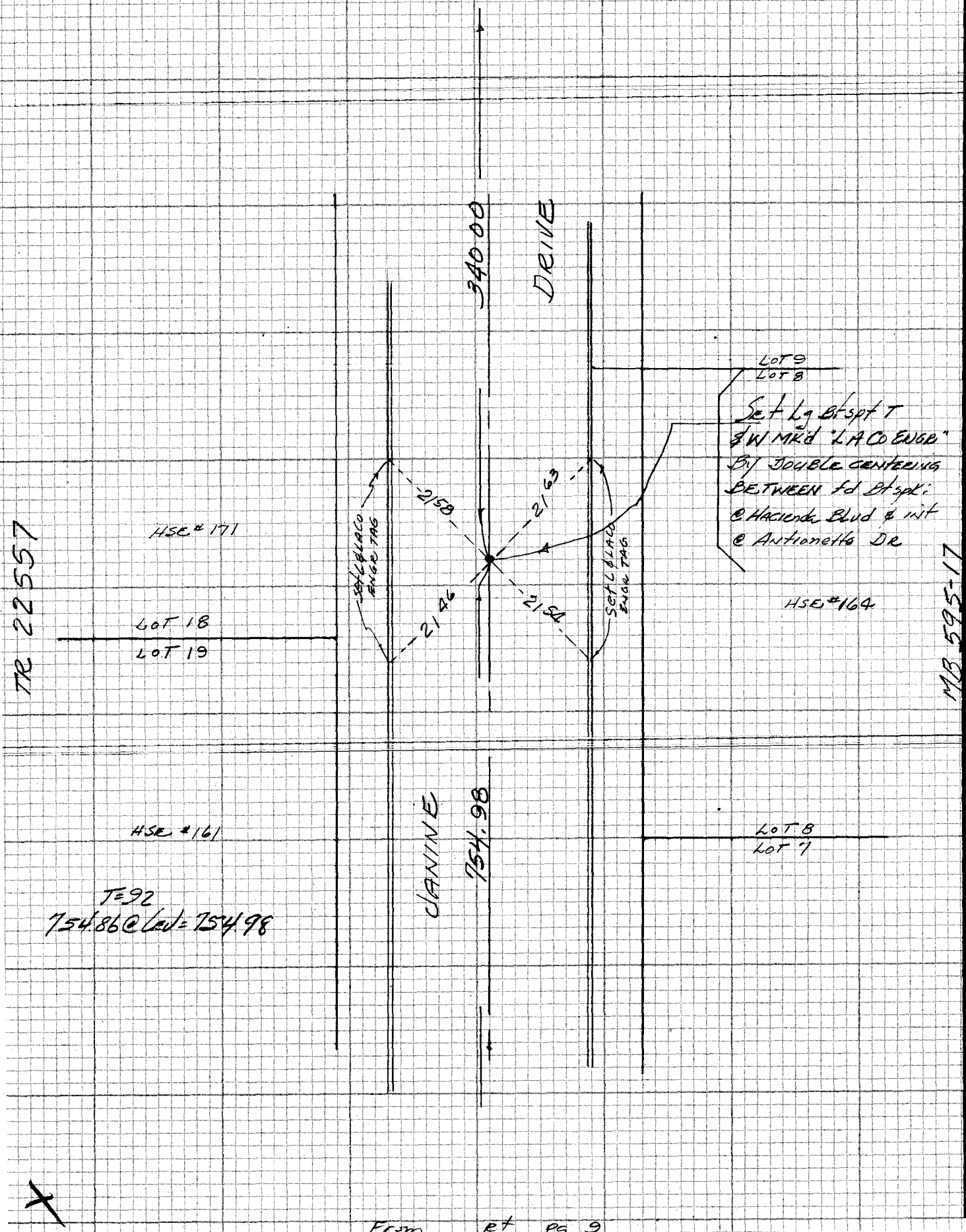

From Rt PG 9

CE 310
76F3095-4/73

PLEASE RETURN TO
LOS ANGELES COUNTY ENGINEER
403 LOS ANGELES COUNTY ENGINEERING BLDG.

Do not extend notes this side of this line

NOTE: ANY ADDITIONS OR CHANGES ON THIS SHEET MUST BE MADE OR CIRCLED IN RED INK WITH DATE AND NAME OF PERSON MAKING CHANGE

PWFB 0929

407

Notes Ck'd by	Survey of HACIENDA AREA E DIV II
Map No.	JN 0303.00 Tape 0182 Std 68 °F
Office Work	Surveyed by A. C. GUIZA
Checked	Notes A. C. GUIZADO Date Nov 4 1976
Date	Indexed G.D. BAILEY JUL 31 1978

F.B. 4356 PG 11

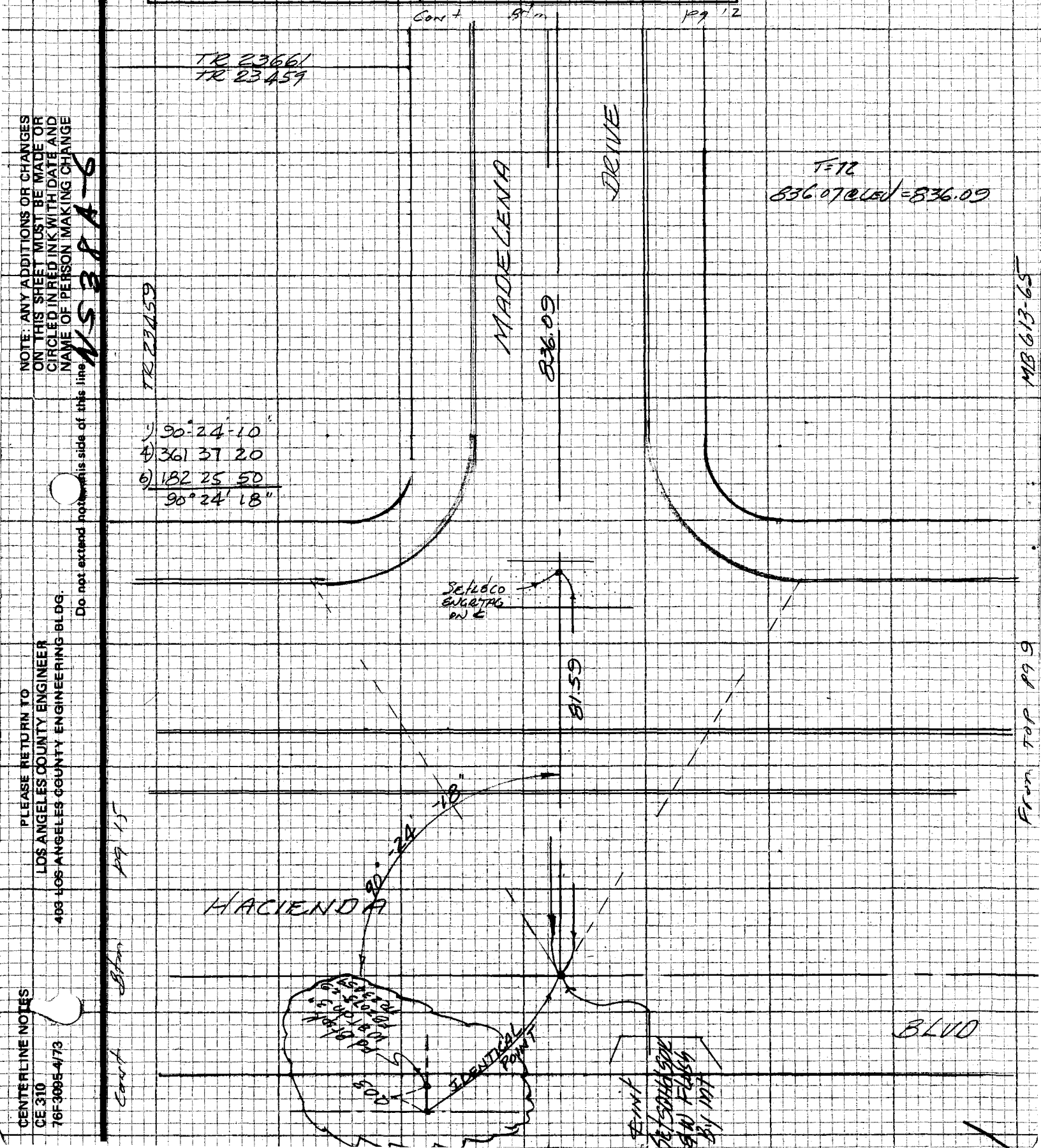

NOTE: ANY ADDITIONS OR CHANGES ON THIS SHEET MUST BE MADE OR CIRCLED IN RED INK WITH DATE AND NAME OF PERSON MAKING CHANGE

Do not extend notes this side of this line

N538A-6

PLEASE RETURN TO
LOS ANGELES COUNTY ENGINEER
403 LOS ANGELES COUNTY ENGINEERING BLDG.

CENTERLINE NOTES
CE 310
76F3095-4/73

PWFB 0929

F.B. ~~4356~~ PG. ~~12~~

408

CE 310
76F3095-4/73

PLEASE RETURN TO
LOS ANGELES COUNTY ENGINEER
403 LOS ANGELES COUNTY ENGINEERING BLDG.

Do not extend notes this side of this line

NOTE: ANY ADDITIONS OR CHANGES ON THIS SHEET MUST BE MADE OR CIRCLED IN RED INK WITH DATE AND NAME OF PERSON MAKING CHANGE

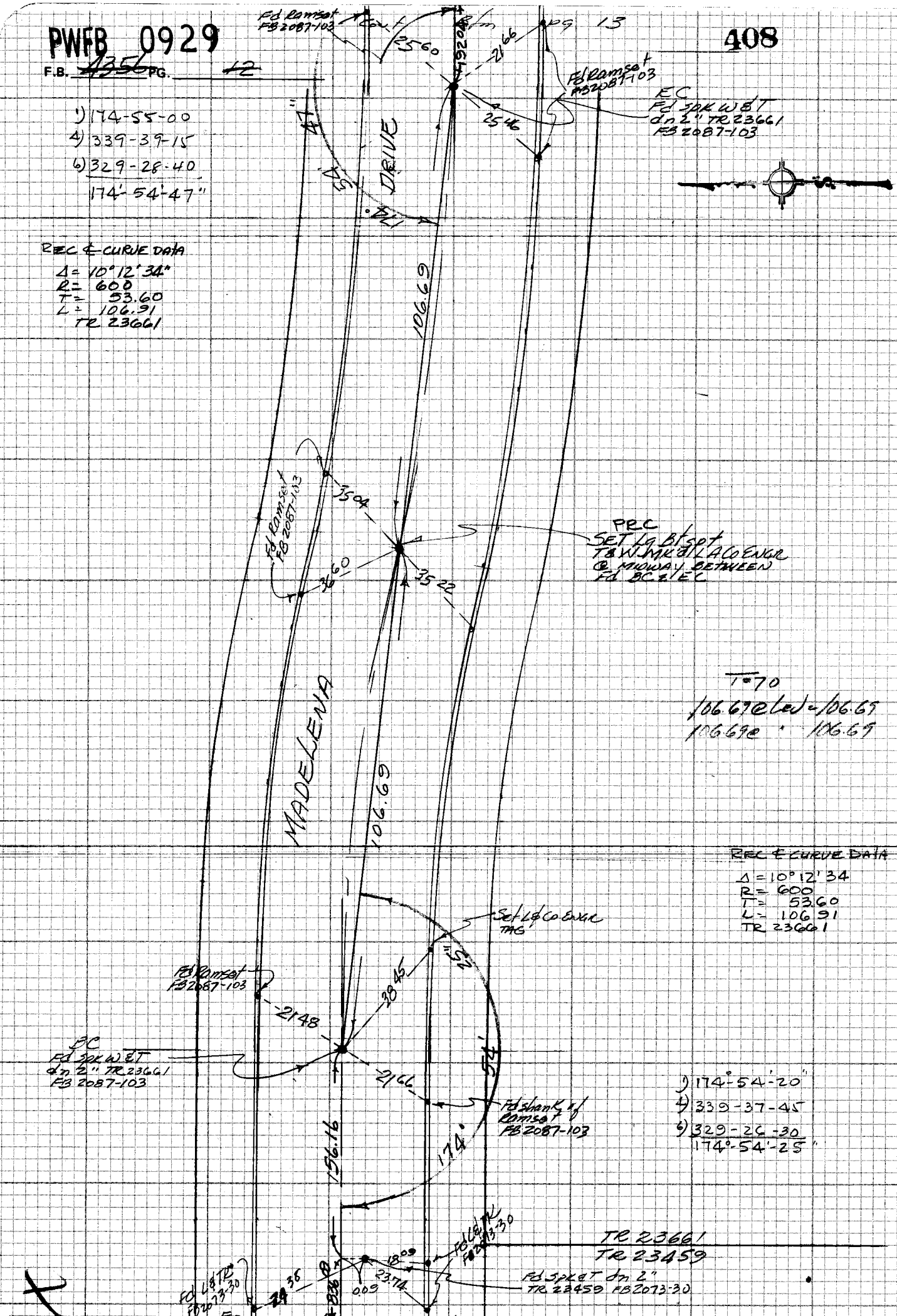

1) 174-55-00
4) 339-39-15
6) 329-28-40
174°-54'-47"

REC & CURVE DATA
Δ = 10°12'34"
R = 600
T = 53.60
L = 106.91
TR 23661

T = 70
106.69 @ Lev = 106.69
106.69 @ " 106.69

REC & CURVE DATA
Δ = 10°12'34
R = 600
T = 53.60
L = 106.91
TR 23661

1) 174°-54'-20"
4) 339-37-45
6) 329-26-30
174°-54'-25"

PWFB 0930

237

Notes Ck'd by	Survey of Hacienda Hgts Area & Div III
Map No.	JN 0303.00 Tape 0182 Std 68 °F
Office Work	Surveyed by A. C. GUIZADO
Checked	Notes A. C. GUIZADO Date 11/5/76
Date	Indexed G.D. BAILEY JUL 31 1978

F.B. ~~4356~~ PG. ~~13~~

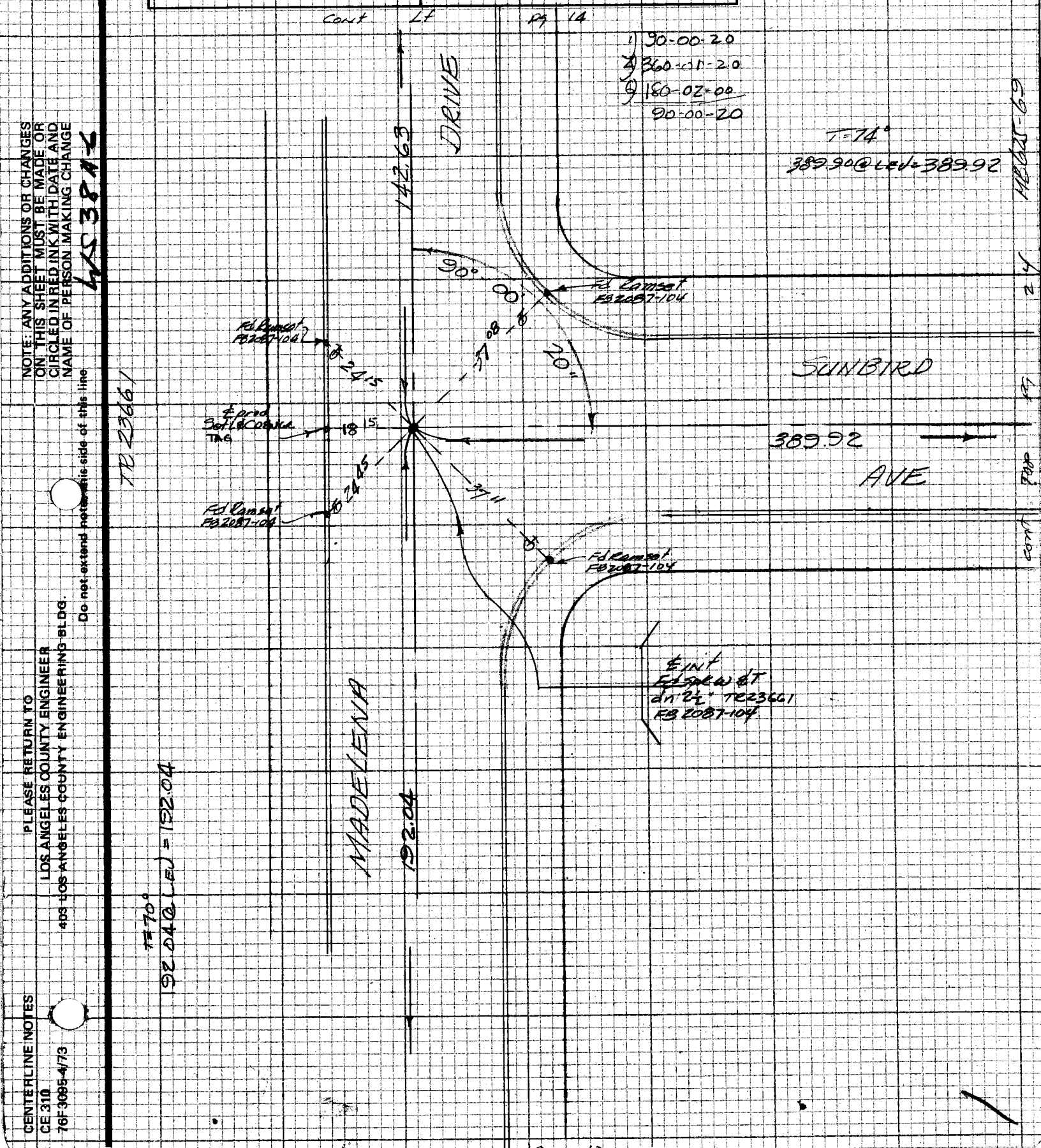

NOTE: ANY ADDITIONS OR CHANGES ON THIS SHEET MUST BE MADE OR CIRCLED IN RED INK WITH DATE AND NAME OF PERSON MAKING CHANGE

Do not extend notes this side of this line

PLEASE RETURN TO
LOS ANGELES COUNTY ENGINEER
403 LOS ANGELES COUNTY ENGINEERING BLDG.

CENTERLINE NOTES
CE 310
76F3095-4/73

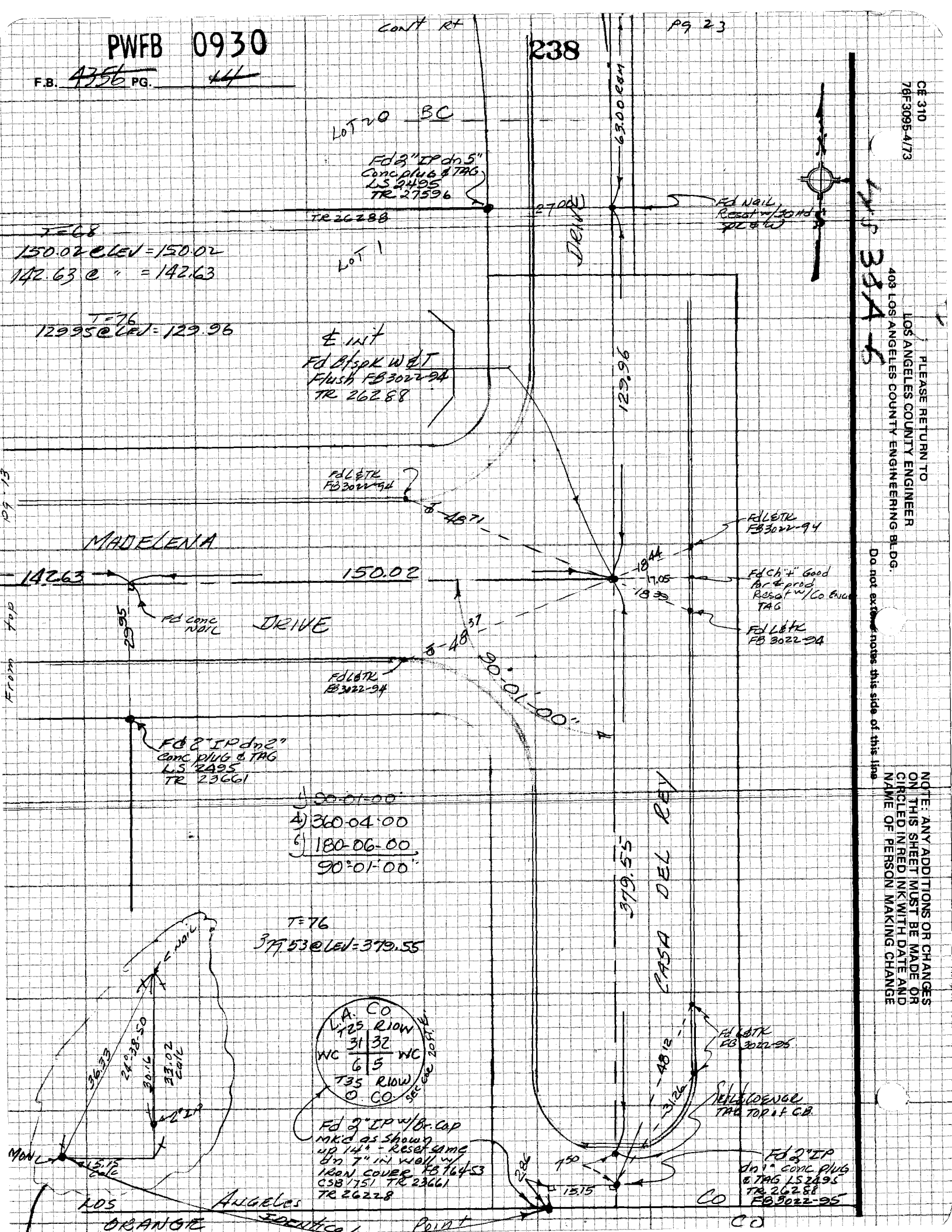
PWFB 0930
F.B. 4356 PG. 44
238
Cont Rt
Pg 23
LOT 20 BC
Fd 2" IP dn 5" Conc plug & TAG LS 2495 TR 27596
TR 26288
63.00 RBM
27.00
Fd Nail Reset w/ 30 Hd Spk & W
T=68
150.02 @ LEV = 150.02
142.63 @ " = 142.63
LOT 1
DRIVE
T=76
129.95 @ LEV = 129.96
℄ int
Fd Btspk W & T Flush FB 3022-94 TR 26288
129.96
Fd L & TK FB 3022-94
48.71
MADELENA
142.63
150.02
Fd Conc Nail
DRIVE
29.95
48.37
18.44
17.05
18.39
Fd L & TK FB 3022-94
Fd Ch "+" Good for ℄ prod Reset w/ Co Engr TAG
Fd L & TK FB 3022-94
90°-01'-00"
Fd L & TK FB 3022-94
From top
Fd 2" IP dn 2" Conc plug & TAG LS 2495 TR 23661
1) 90-01-00
4) 360-04-00
6) 180-06-00
90°-01'-00"
379.55
CASA DEL REY
T=76
379.53 @ LEV = 379.55
L.A. CO
T2S R10W
31 32
WC WC
6 5
T3S R10W
O CO
SEC COR 20 FT E
36.33
24°-38-50
30.16
33.02 calc
2" IP
MON
15.15 calc
Fd 2" IP w/ Br. Cap Mkd as shown up 14" - Reset same dn 7" in well w/ Iron cover FB 764-53 CSB 1751 TR 23661 TR 26228
2.86
7.50
15.15
48.12
31.26
Fd L & TK FB 3022-95
Fd L & TK Co Engr TAG Top of C.B.
Fd 2" IP dn 1" Conc plug & TAG LS 2495 TR 26288 FB 3022-95
LOS ANGELES
ORANGE
Identical Point
CO
CO
CE 310
76F3095-4/73
PLEASE RETURN TO
LOS ANGELES COUNTY ENGINEER
403 LOS ANGELES COUNTY ENGINEERING BLDG.
Do not extend notes this side of this line
NOTE: ANY ADDITIONS OR CHANGES ON THIS SHEET MUST BE MADE OR CIRCLED IN RED INK WITH DATE AND NAME OF PERSON MAKING CHANGE

PWFB 0929

409

Notes Ck'd by	Survey of HACIENDA AVE & BLVD F.B. 4356 PG. 45
Map No.	JN 0303 00 Tape 0162 Std 68 °F
Office Work	Surveyed by A. C. GUIZADO
Checked	Notes A. C. GUIZADO Date NOV 5 1976
Date	Indexed G.D. BAILEY JUL 31 1978

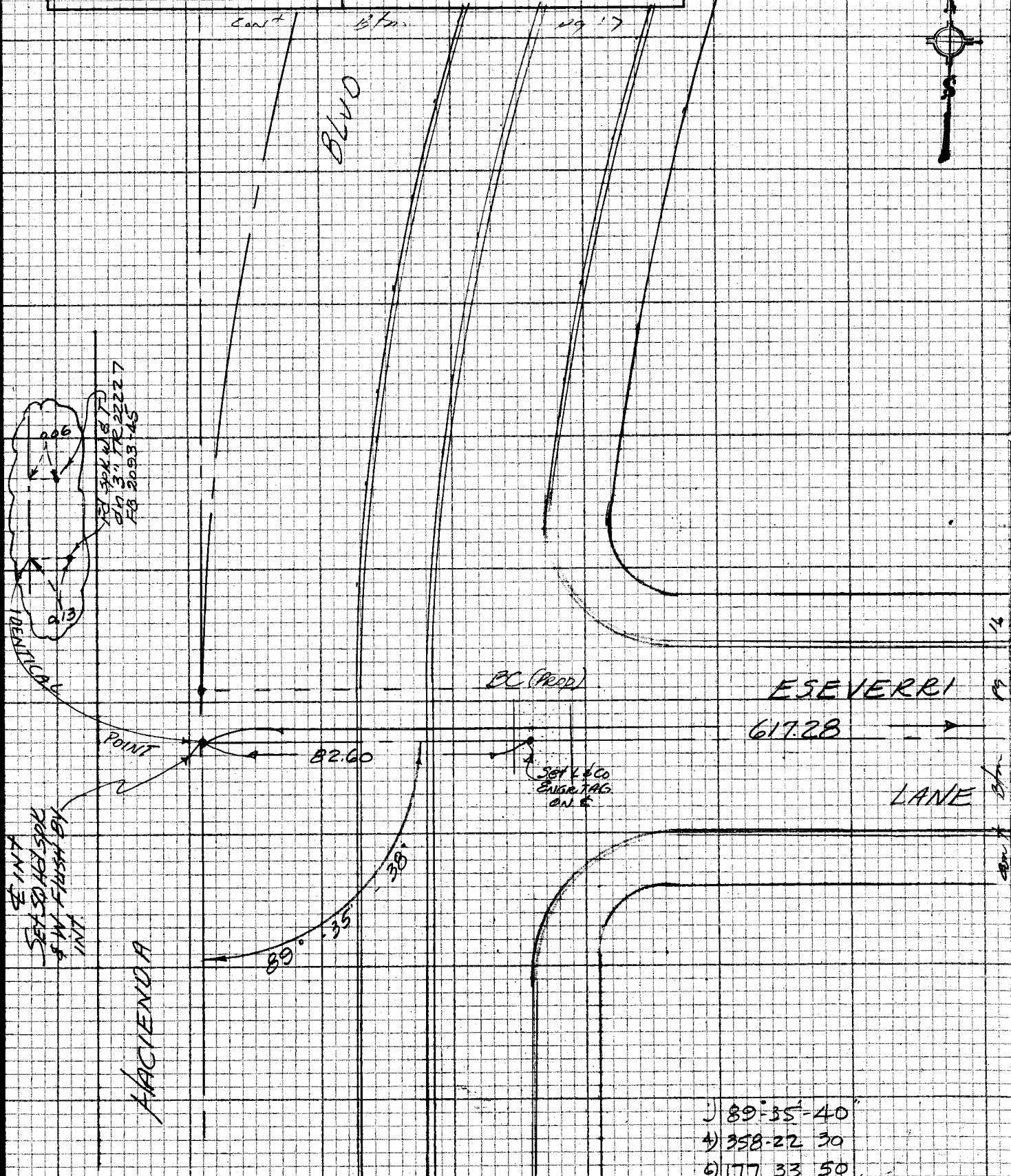

NOTE: ANY ADDITIONS OR CHANGES ON THIS SHEET MUST BE MADE OR CIRCLED IN RED INK WITH DATE AND NAME OF PERSON MAKING CHANGE

Do not extend notes this side of this line

PLEASE RETURN TO
LOS ANGELES COUNTY ENGINEER
403 LOS ANGELES COUNTY ENGINEERING BLDG.

CENTERLINE NOTES
CE 310
76F 3096-4/73

PWFB 0929

F.B. ~~4356~~ PG. ~~16~~

Cont Btm pg 23

410

TR 27596

CE 310
76F3095-4/73

PLEASE RETURN TO
LOS ANGELES COUNTY ENGINEER
403 LOS ANGELES COUNTY ENGINEERING BLDG.

Do not extend notes this side of this line

NOTE: ANY ADDITIONS OR CHANGES ON THIS SHEET MUST BE MADE OR CIRCLED IN RED INK WITH DATE AND NAME OF PERSON MAKING CHANGE

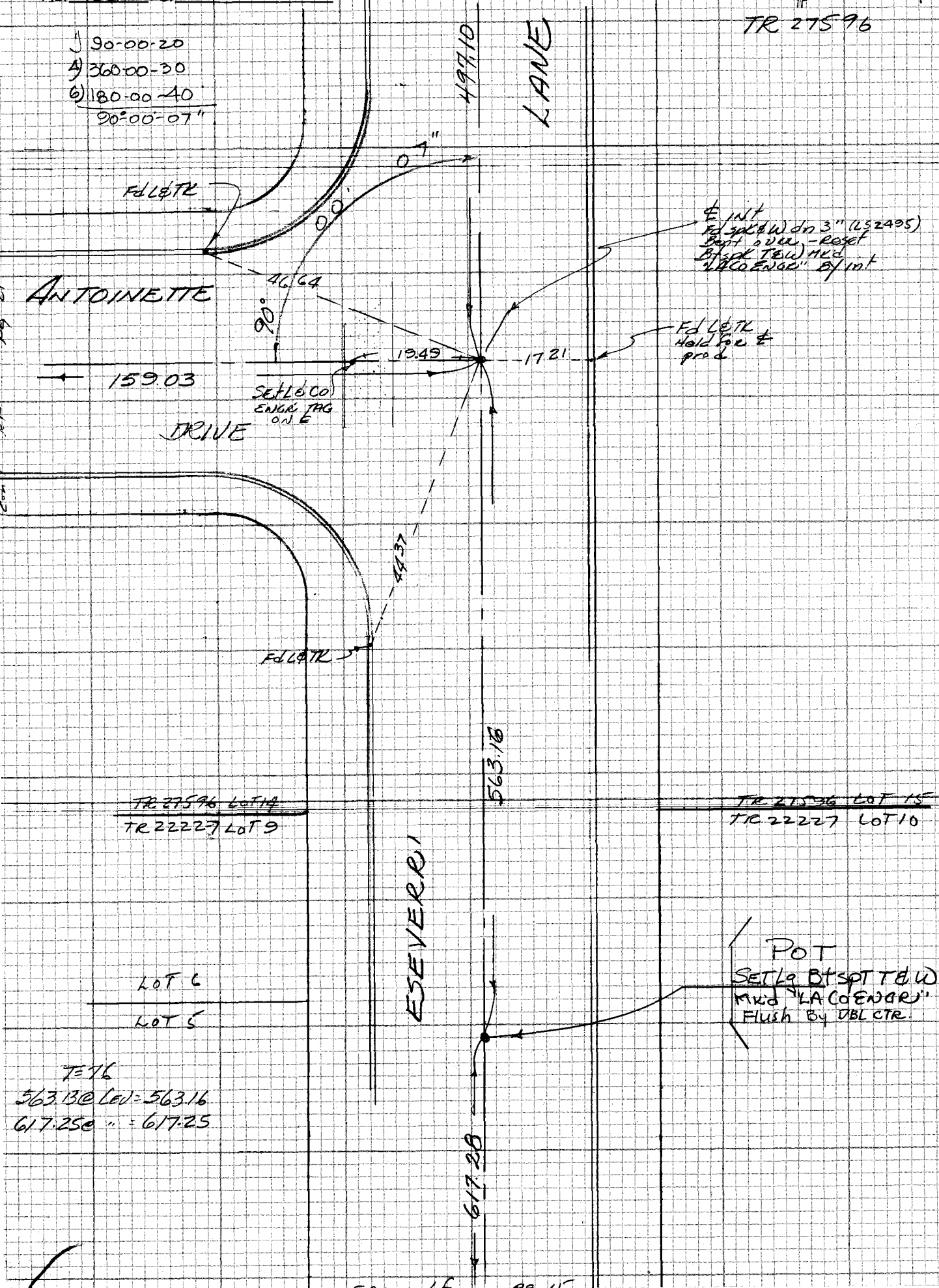

PWFB 0929

411

Notes Ck'd by	Survey of Hacienda Hgt. Area # Div VI
Map No.	JN 0303.00 Tape 0182 Std 68 °F
Office Work	Surveyed by A. C. GUIZADO
Checked	Notes A. C. GUIZADO Date Nov 5, 1976
Date	Indexed G.D. BAILEY JUL 31 1978

F.B. 4356 PG. 77

1) 44° 38' 00"
4) 178 31 30
6) 267 47 10
44°-37'-52"

T=84°
62.24 @ LEV = 62.25
85.34 @ " = 85.35

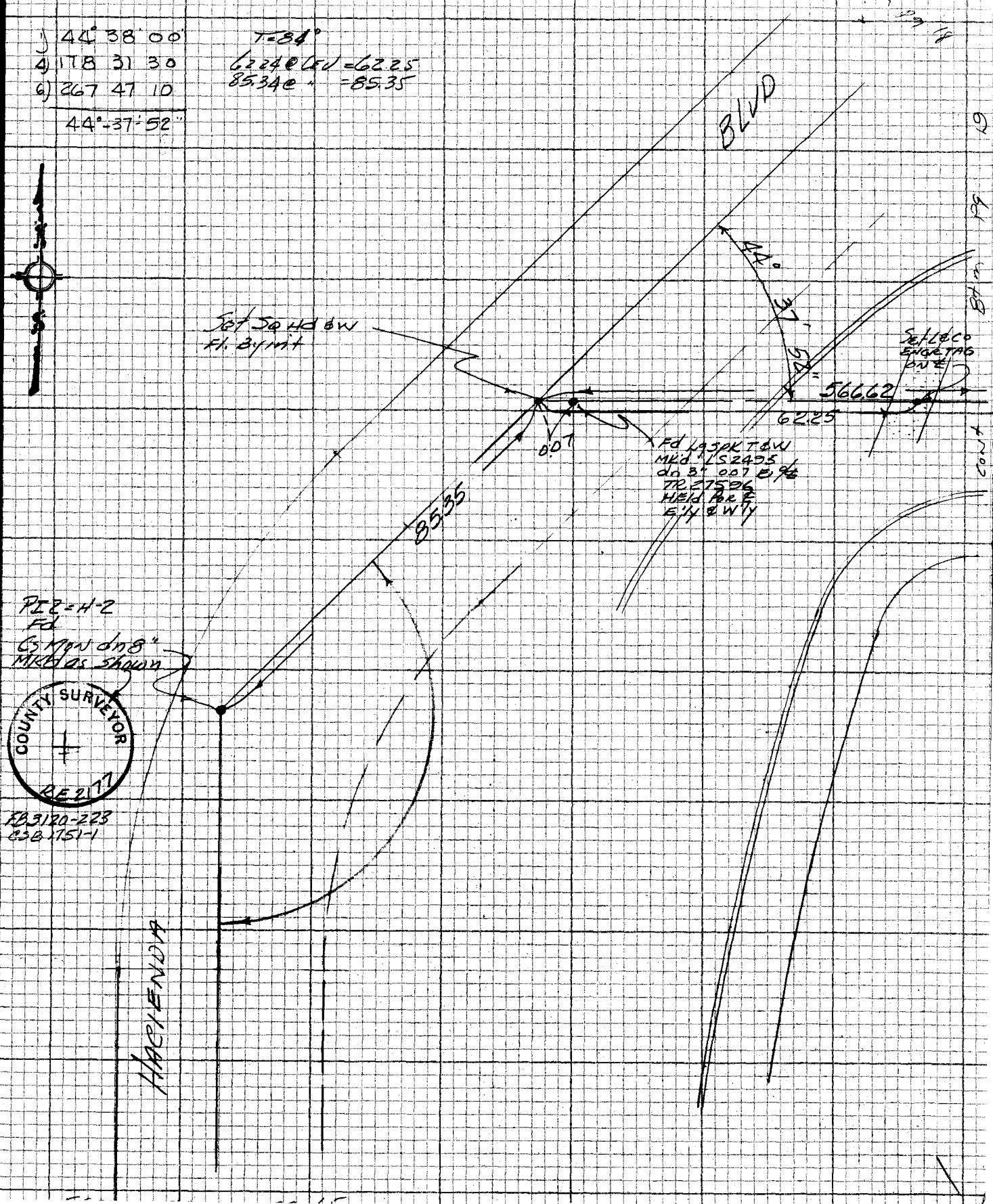

NOTE: ANY ADDITIONS OR CHANGES ON THIS SHEET MUST BE MADE OR CIRCLED IN RED INK WITH DATE AND NAME OF PERSON MAKING CHANGE

Do not extend notes this side of this line

PLEASE RETURN TO
LOS ANGELES COUNTY ENGINEER
403 LOS ANGELES COUNTY ENGINEERING BLDG.

CENTERLINE NOTES
CE 310
76F3095-4/73

PWFB 0929

F.B. 4356 PG. 78

412

1) 154° 16' 20"
4) 257 - 05 10
6) 205 - 37 - 40
154° 16' 17"

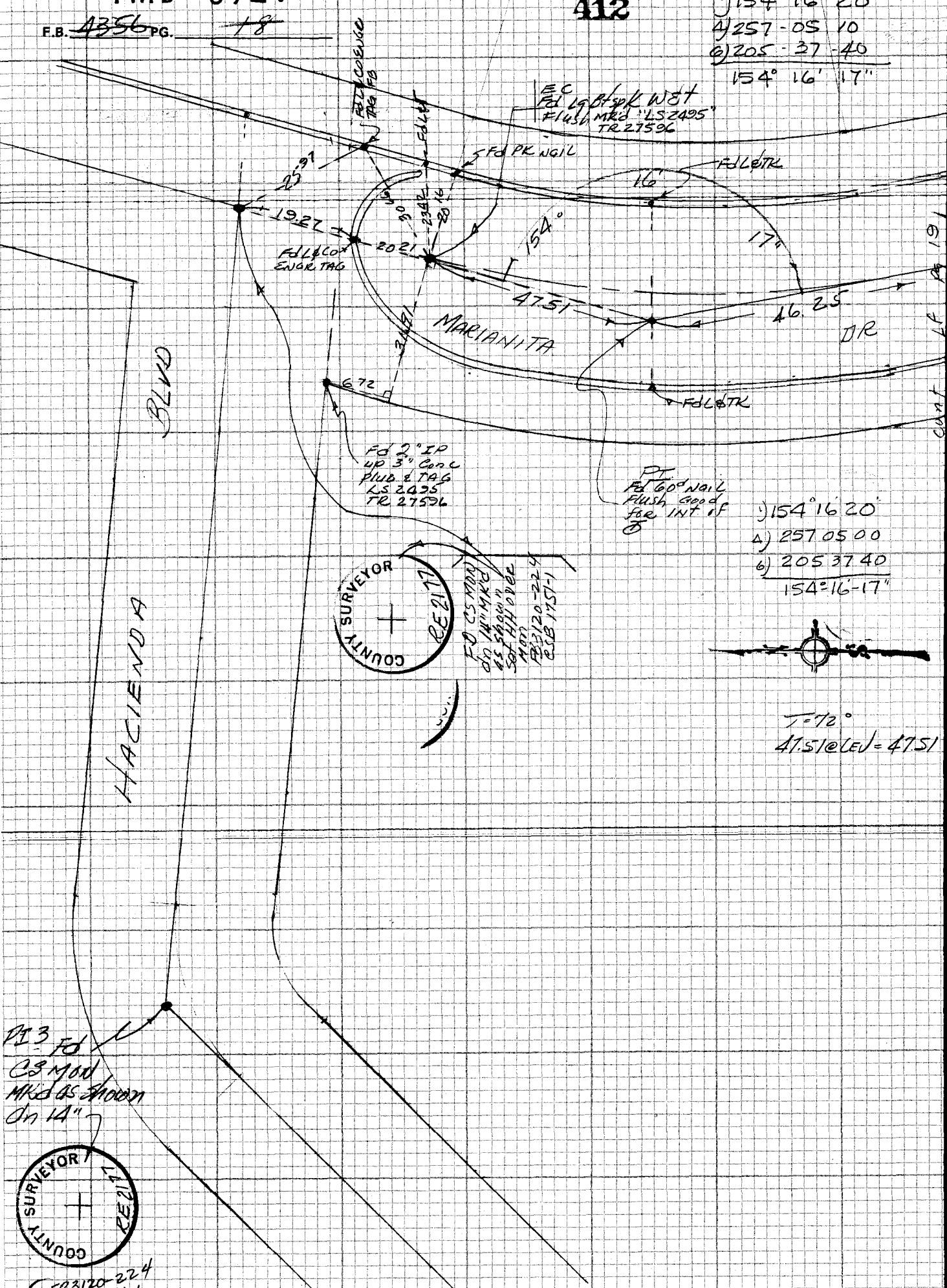

CE 310
76F 3085-4/73

PLEASE RETURN TO
LOS ANGELES COUNTY ENGINEER
403 LOS ANGELES COUNTY ENGINEERING BLDG.

Do not extend notes this side of this line

NOTE: ANY ADDITIONS OR CHANGES ON THIS SHEET MUST BE MADE OR CIRCLED IN RED INK WITH DATE AND NAME OF PERSON MAKING CHANGE

PWFB 0929

413 , 414

Notes Ck'd by	Survey of Hacienda Area ℄ Div II
Map No.	JN 030300 Tape 0182 Std 68 °F
Office Work	Surveyed by A. C. QUIZADO
Checked	Notes A. C. QUIZADO Date NOV 5 '76
Date	Indexed G.D. BAILEY JUL 31 1978

F.B. 4356 PG. 19

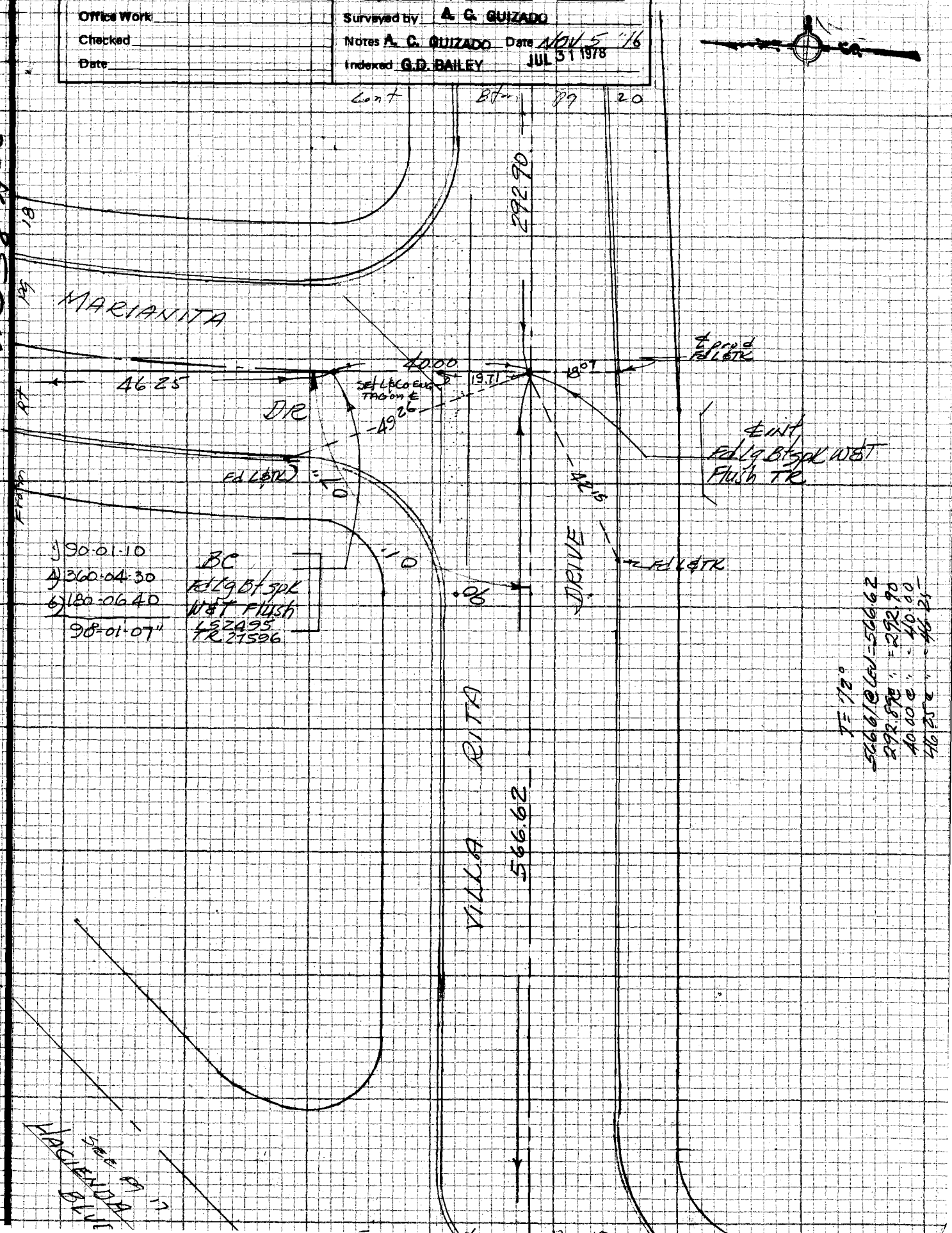

NOTE: ANY ADDITIONS OR CHANGES ON THIS SHEET MUST BE MADE OR CIRCLED IN RED INK WITH DATE AND NAME OF PERSON MAKING CHANGE

Do not extend notes this side of this line

PLEASE RETURN TO
LOS ANGELES COUNTY ENGINEER
403 LOS ANGELES COUNTY ENGINEERING BLDG.

CENTERLINE NOTES
CE 310
76F3095-4/73

PWFB 0929

F.B. ~~4356~~ PG. ~~20~~

415

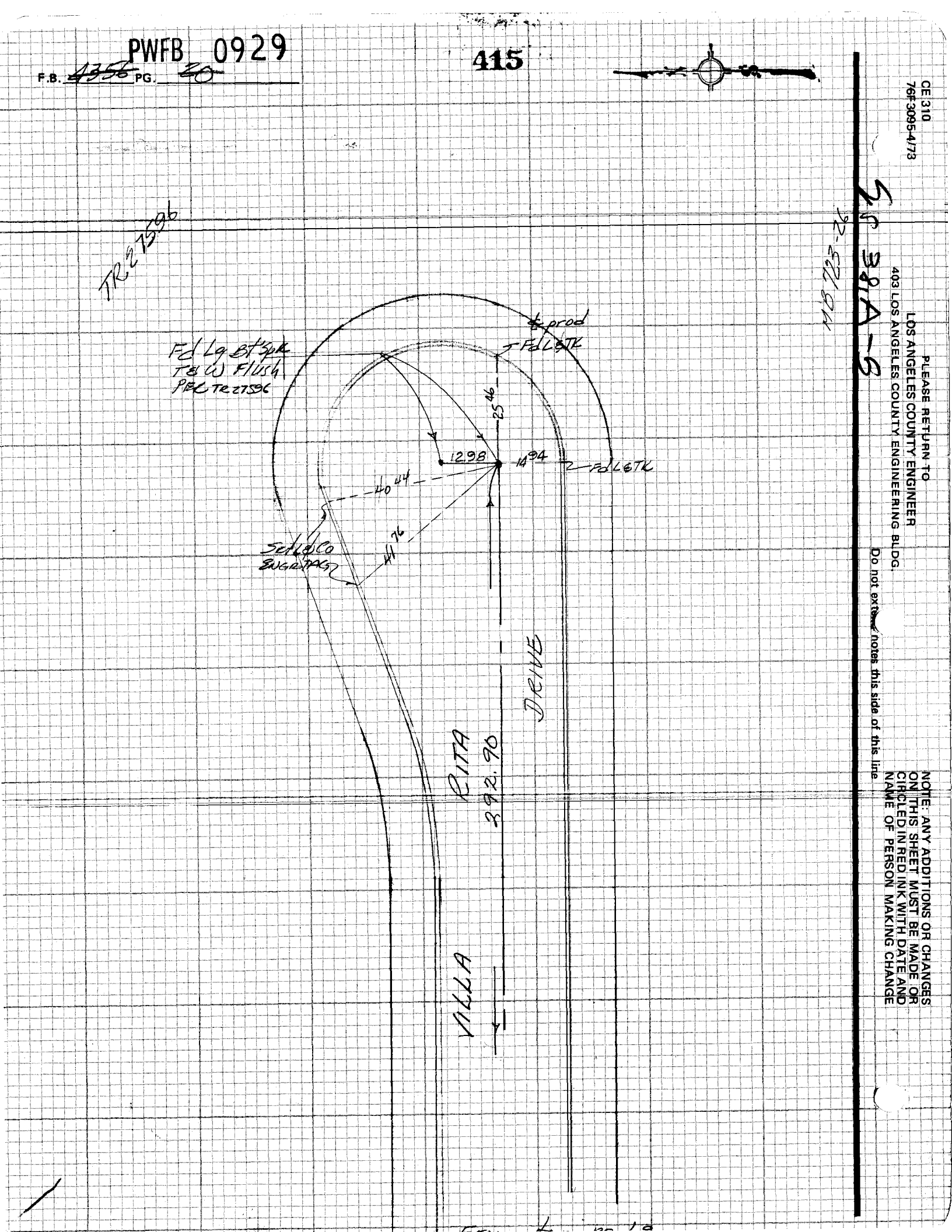

CE 310
76F3095-4/73

PLEASE RETURN TO
LOS ANGELES COUNTY ENGINEER
403 LOS ANGELES COUNTY ENGINEERING BLDG.

Do not extend notes this side of this line

NOTE: ANY ADDITIONS OR CHANGES ON THIS SHEET MUST BE MADE OR CIRCLED IN RED INK WITH DATE AND NAME OF PERSON MAKING CHANGE

5 S 381 A-5

M8 723-26

PWFB 0929

416

Notes Ck'd by	Survey of Area & DWY
Map No.	JN 0303.00 Tape 0182 Std 68 °F
Office Work	Surveyed by A. C. GUIZADO
Checked	Notes A. C. GUIZADO Date Nov 9, 1976
Date	Indexed G.D. BAILEY JUL 31 1978

F.B. #356 PG. 21

NOTE: ANY ADDITIONS OR CHANGES ON THIS SHEET MUST BE MADE OR CIRCLED IN RED INK WITH DATE AND NAME OF PERSON MAKING CHANGE

W.S. 38 A-5

Do not extend notes this side of this line

PLEASE RETURN TO
LOS ANGELES COUNTY ENGINEER
403 LOS ANGELES COUNTY ENGINEERING BLDG.

CENTERLINE NOTES
CE 310
76F3095-4/73

F.B. 4356 PG. 22

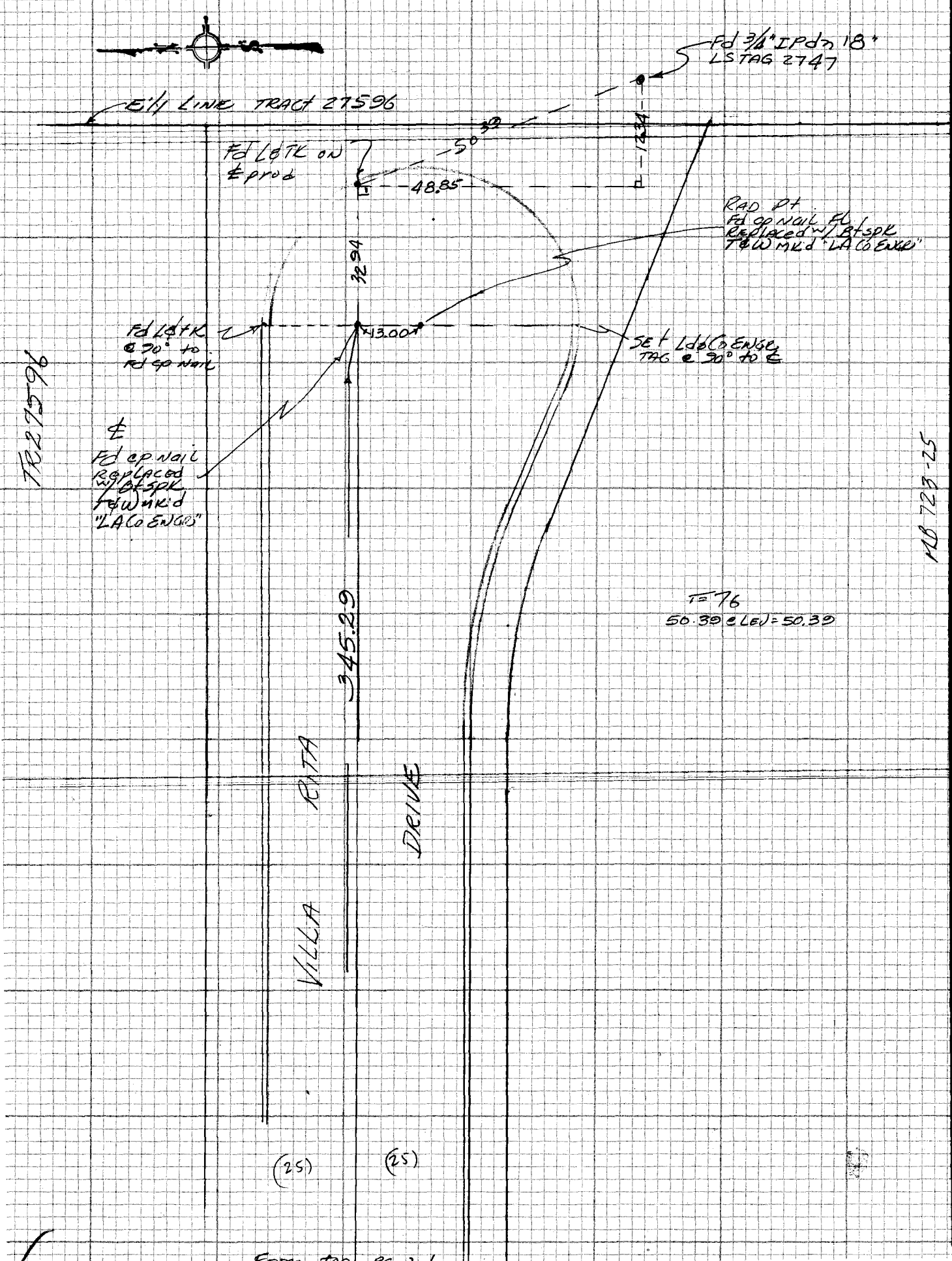

LS 28 A-6

CE 310
76F3095 3

PLEASE RETURN TO
LOS ANGELES COUNTY ENGINEER
403 LOS ANGELES COUNTY ENGINEERING BLDG.

Do not extend notes this side of this line

NOTE: ANY ADDITIONS OR CHANGES ON THIS SHEET MUST BE MADE OR CIRCLED IN RED INK WITH DATE AND NAME OF PERSON MAKING CHANGE

PWFB 0930

240

Notes Ck'd by	Survey of Hacienda Hgts Area & Div VI
Map No.	JN 0303 00 Tape 0182 Std 68 °F
Office Work	Surveyed by A. C. GUIZADO
Checked	Notes A. C. GUIZADO Date Nov 9 1976
Date	Indexed G.D. BAILEY JUL 31 1978

F.B. 4356 PG. 23

T=76°
63.00 @ Lev = 63.00
101.95 @ " = 101.96
497.07 @ " = 497.10

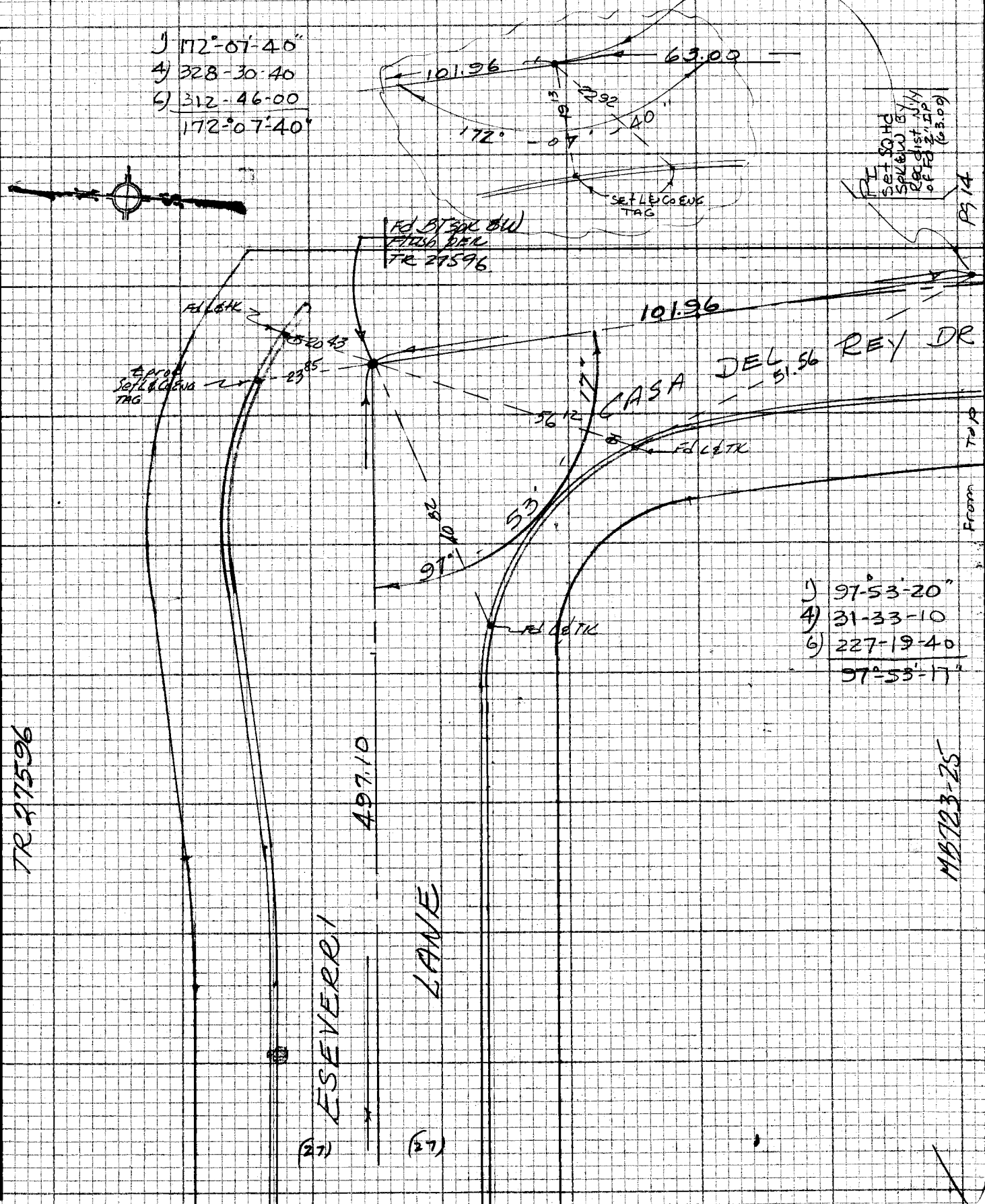

NOTE: ANY ADDITIONS OR CHANGES ON THIS SHEET MUST BE MADE OR CIRCLED IN RED INK WITH DATE AND NAME OF PERSON MAKING CHANGE

Do not extend notes this side of this line

PLEASE RETURN TO
LOS ANGELES COUNTY ENGINEER
403 LOS ANGELES COUNTY ENGINEERING BLDG.

CENTERLINE NOTES
CE 310
76F3095-4/73

PWFB 0930

F.B. ~~4356~~ PG. ~~24~~

241

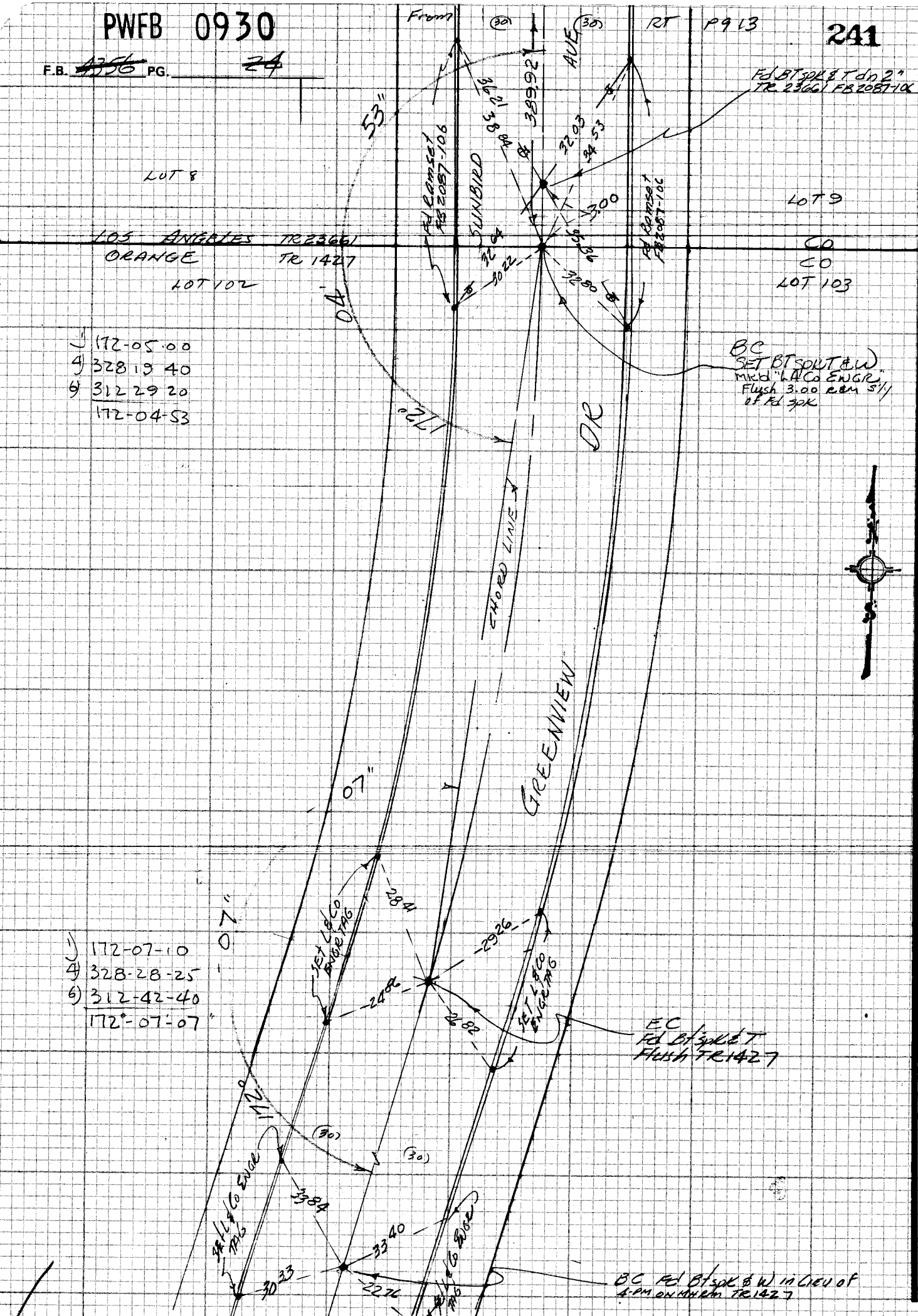

1) 172-05-00
4) 328 19 40
6) 312 29 20
172-04-53

1) 172-07-10
4) 328-28-25
6) 312-42-40
172°-07'-07"

CE 310
76F3095-4/73

PLEASE RETURN TO
LOS ANGELES COUNTY ENGINEER
403 LOS ANGELES COUNTY ENGINEERING BLDG.

Do not extend notes this side of this line

NOTE: ANY ADDITIONS OR CHANGES ON THIS SHEET MUST BE MADE OR CIRCLED IN RED INK WITH DATE AND NAME OF PERSON MAKING CHANGE

PWFB 0930

242

Notes Ck'd by	Survey of Hacienda Hts & DIV II
Map No.	JN 0303.00 Tape 0182 Std 68 °F
Office Work	Surveyed by A. C. GUIZADO
Checked	Notes A. C. GUIZADO Date 11-24-76
Date	Indexed G.D. BAILEY JUL 31 1978

F.B. ~~4356~~ PG. ~~25~~



NOTE: ANY ADDITIONS OR CHANGES ON THIS SHEET MUST BE MADE OR CIRCLED IN RED INK WITH DATE AND NAME OF PERSON MAKING CHANGE

Do not extend notes this side of this line

PLEASE RETURN TO
LOS ANGELES COUNTY ENGINEER
400 LOS ANGELES COUNTY ENGINEERING BLDG.

CENTERLINE NOTES
CE 310
76F 3095-4/73

PWFB 0930

F.B. ~~435~~ PG. ~~40~~

243 , 244

PI 2 to PI 3	
CSB 1502	463.18
FB 2932	463.17
TR 9808	463.11
12-76	463.22

T=68

57.22 @ 6°48'30" = 56.83
117.04 @ LEN = 117.04
39.75 @ " = 39.75

℄ INT
SET LG 8d SPK
T&W MKd
"LA Co ENGR"
BY PROP BETWEEN
PI 2 & 3 - R&C
PER TR 9808

LOT 2

LOT 1

SET 1X1 & N

Fd 2" IP
LYING ON SIDE
BY NATURAL DRAIN

Fd 3/4" IP 8" MKd
UP 12"
LS 2648
FB 2932-177

56.83

25.21

147.65

47° 35' 48"

42"

29

25.49

0.36

97.88

150

Fd 3/4" IP 8" MKd
LS 2648 UP 3"

1.00

14.00

12.25

Fd 2X2 & cup NAIL
Flush (NEW)

0.57

41.20

39.75

SET SQ HD SPK
& W

NO search
Appears to have
Been graded

EC
SET SQ SPK
& W FLUSH
BY Prop
See pg 42

Fd 1½" IP RL
Wood plug -
Set Conc plug
& Brass NAIL
in CTR
FB 2932-177
TR 9594
MB 176-21

SHARPLES

03"

Telep pole

PI # 2
Fd 1" IP dn 32"
Conc plug & Co ENGR TAG
FB 2932-178 CSB 1502
SET 1½" IP conc plug
& CE TAG dn 4" OUER 1" IP

SET 1X1 & N
0.1 int on 1 ft
OFFSET LINE

92

75.67

Fd 1½" IP
UP 2" Wood
plug set conc
plug & NAIL
FB 2932-177
TR 9808

47.15

Set SQ SPK & W

53.10

46.00

Set 1X1 & N

SILVLINE

N 23°

60°

PI 1 to PI 2	
CSB 1502	314.91
FB 2932	314.97
12-76	314.93
TR 9808	314.87

3) 47° 35' 50"
4) 190 23 30
6) 285 34 45
47°-35'-47½"

T=72' 300' TAPE

147.91 @ 3°18'40" = 147.65
148.08 @ 4°18'40"
99.24 @ 9°38'20" = 97.83
99.04 @ 8 56 40"

3) 150-30-00"
4) 241-59-05
6) 182-58-10
150°-29'-42"

3) 120-32-20"
4) 122 08-10
6) 3-12-20
120°-32'-03"

T=76°

53.96 @ 10°14'20"
53.70 @ 8°32'20" = 53.10

75.77 @ 2°55'
75.83 @ 3°43'30" = 75.67

T=70°

40.41 @ 8°09'
40.47 @ 8°43'30" = 40.00

47.77 @ 9°13'30"
48.05 @ 11°07' = 47.15

T=68°

129.09 @ LEN = 129.09
123.25 @ " = 123.25

CE 310
76F 3095-4/73

403 LOS ANGELES COUNTY ENGINEERING BLDG.
LOS ANGELES COUNTY ENGINEER
PLEASE RETURN TO

Do not extend notes this side of this line

NOTE: ANY ADDITIONS OR CHANGES ON THIS SHEET MUST BE MADE OR CIRCLED IN RED INK WITH DATE AND NAME OF PERSON MAKING CHANGE

09-25-87

PWFB 0930 PI3 245

Notes Ck'd by	Survey of Hac Lgts & Div III
Map No.	JN 0303.00 Tape 0182 Std 68 °F
Office Work	Surveyed by A. C. GUIZADO
Checked	Notes A. C. GUIZADO Date 12-2-76
Date	Indexed G.D. BAILEY JUL 31 1978

F.B. 4356 PG 27

T=74°
4.34@29°12'00" = 40.45
4.58@28°08'00"

4.41@16°22'30"
4.65@17°28'40" = 39.73

T=68°
28.12@LEV = 28.12

T=74°
4.337@20°02'00" = 40.75 - 1.14 Lev = 39.61
4.242@20°57'20" = 39.61

PI3 to PI4	
CSB1502	268.24 Rec
FB2932	268.09
12-76	268.06

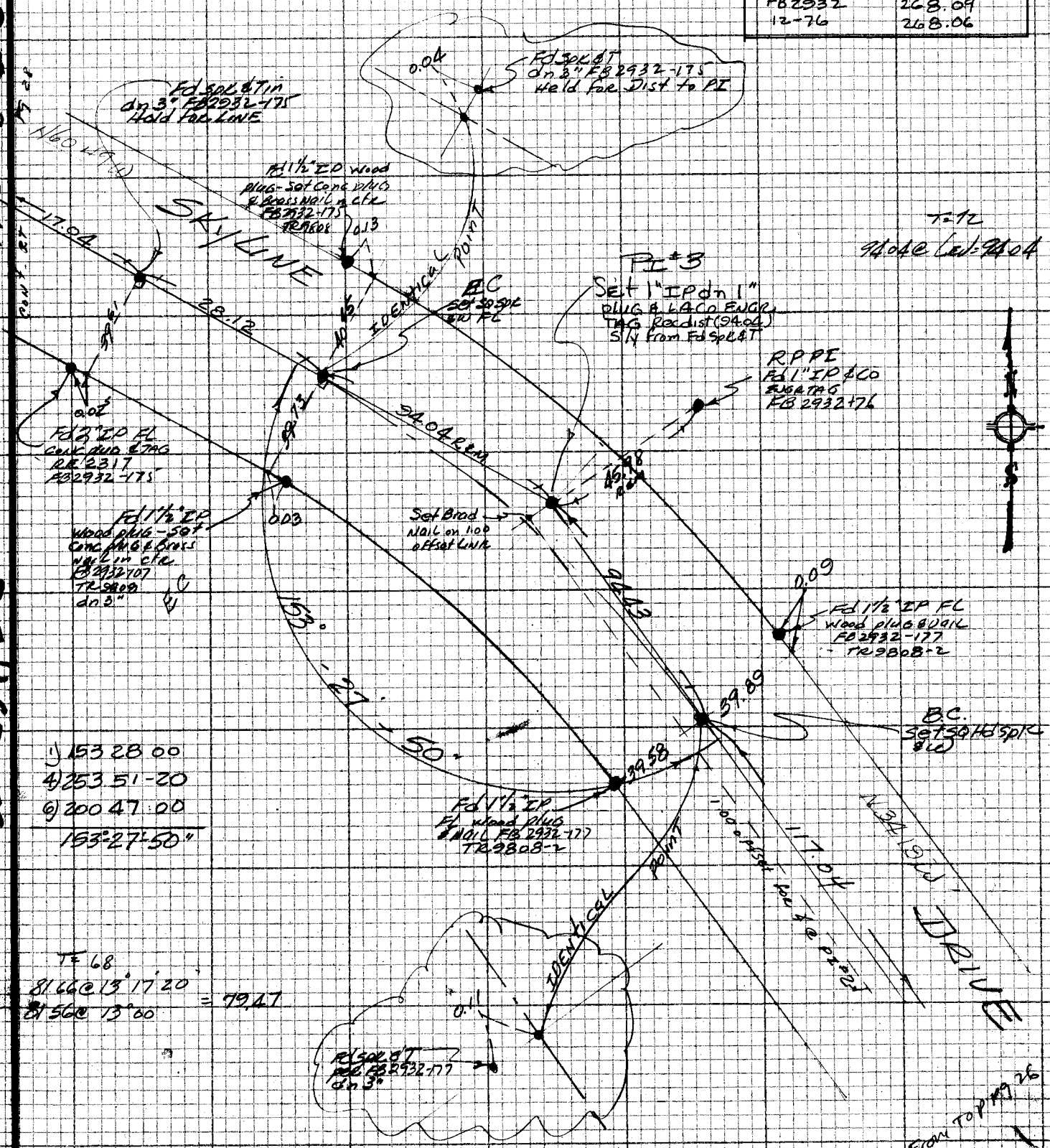

NOTE: ANY ADDITIONS OR CHANGES ON THIS SHEET MUST BE MADE OR CIRCLED IN RED INK WITH DATE AND NAME OF PERSON MAKING CHANGE

MS 3 8 25

Do not extend notes this side of this line

PLEASE RETURN TO
LOS ANGELES COUNTY ENGINEER
403 LOS ANGELES COUNTY ENGINEERING BLDG.

099-297 B-3

CENTERLINE NOTES
CE 310
76F3095-4/73

PI 4

PWFB 0930

F.B. ~~1356~~ PG. ~~20~~

246

cont. from pg 18

Fd spk & T dn 3" FB2932-173

Identical point

0.09

Fd 1½" IP dn 3" Wood plug - Set conc & Br. Nail in ctr. FB2932-173 TR9808 TR10947

39.60

40.15

0.24

Fd 1½" IP dn 3" Wood plug - Set Conc & Br. Nail in CTR FB2932-173 TR9808

127.61

Set SQ Hd spk & W Flush

33.81

EC

Identical Point

0.08

Fd spk & T dn 3" FB2932-173

40.13

0.24

Fd 1½" IP up 2" Wood plug - Set Conc & Br. Nail in ctr. FB2932-173 TR9808

40.02

Fd 1½" IP dn 12" cem plug & TAG RB2317 FB2932-173 TR9808 & 10947

129°

93.01

Fd 1½" IP dn 2" Wood plug & N - Reset w/ conc plug & Brass nail FB2932-174

RPPI Fd 1" IP Conc plug & LACO ENGR TAG dn 12" FB2932-174 Held for LINE 5'E'ly

Fd spk & T dn 3" per FB2932-173

59.08

PI #4 Set 1" IP dn 1" Conc plug & CE tag By int

49.47

35.83

BL

Fd 1½" IP up 5" Wood plug Set Conc plug & Brass nail FB2932-175 TR9808-2

0.25

SR LINE

128.86

BC Set SQ Hd spk & W Fl

Identical point

0.08

0.01

46.12

40.66

Fd Lg B + spk dn 3" per FB2932-174 Removed 12/3/76

RPPI Fd 1" IP Conc plug & Co Engr tag dn 12" Held for Line N'ly

39.44

17.04

Fd 1½ IP PC Wood plug & Nail Reset w/ Conc plug & Brass Nail FB2932-175 TR9808

DELUD

N 60 W

T=74°

49.70 @ 5°28' = 49.47
49.78 @ 6°24'20"

37.41 @ 19°02'20"
37.74 @ 20°26'20" = 35.36
10.76 @ LEU = 10.76
46.12

T=70

46.62 @ 29°18'00"
46.36 @ 28°42'30" = 40.66

42.43 @ 21°37'40"
42.68 @ 22°29' = 39.44

72.15 @ 35°01'30"
71.52 @ 34°18'00" = 59.08

T=74° 100' TAPE

127.61 @ Lev = 127.61
33.81 @ " = 33.81
93.01 @ " = 93.01
35.83 @ " = 35.83

T=68° 100' TAPE

128.86 @ LEU = 128.86
17.04 @ " = 17.04

T=68

9.62 @ LEU = 9.62
35.84 @ 31°39'20"
35.19 @ 29°53'50" = 30.51
40.13

44.52 @ 25°59'40"
45.24 @ 27°47'20" = 40.02

62.00 @ 18°22'30" = 58.84
62.49 @ 19°41'20"
19.24 @ LEU = -19.24
39.60

26.09 @ 36°43'30"
25.25 @ 34°04'30" = 20.91
19.24 @ LEU = 19.24
40.15

129°48'20"	
159 13 00	
58 49 30	
129°48'15"	

PI 4 to PI 5	
CSB 1502	495.31 Rec
FB2932	495.29
12-76	495.26

CE 310
76F3095-4/73

PLEASE RETURN TO
LOS ANGELES COUNTY ENGINEER
403 LOS ANGELES COUNTY ENGINEERING BLDG.

Do not extend notes this side of this line

NOTE: ANY ADDITIONS OR CHANGES ON THIS SHEET MUST BE MADE OR CIRCLED IN RED INK WITH DATE AND NAME OF PERSON MAKING CHANGE

PWFB 1030 126, 127

Notes Ck'd by	Survey of Hacienda Hgts & DN VI
Map No.	JN 0303 00 Tape 0183 Std 68 °F
Office Work	Surveyed by A. C. GUIZADO
Checked	Notes A. C. GUIZADO Date 12-7-76
Date	Indexed G.D. BAILEY JUL 31 1978

F.B. 4356 PG. 29

T=70°
140.12 @ 11°29'00
139.76 @ 10°44'00 = 137.32
50.21 @ LEV = 50.21

T=68 (300' TAPE)
193.13 @ 18°54'50" = 182.68
192.59 @ 18°26'30" 7.51
7.51 @ LEV = 190.19

1) 125-10-16
4) 140-40-30
6) 31-00-30
125°-10'-05"

1) 163-12-20
4) 292-42-30
6) 259-14-20
163°-12'-23"

T=60°
54.01 @ 10°44' = 53.07
54.16 @ 11°32'20 4.71
4.71 @ LEV = 57.78

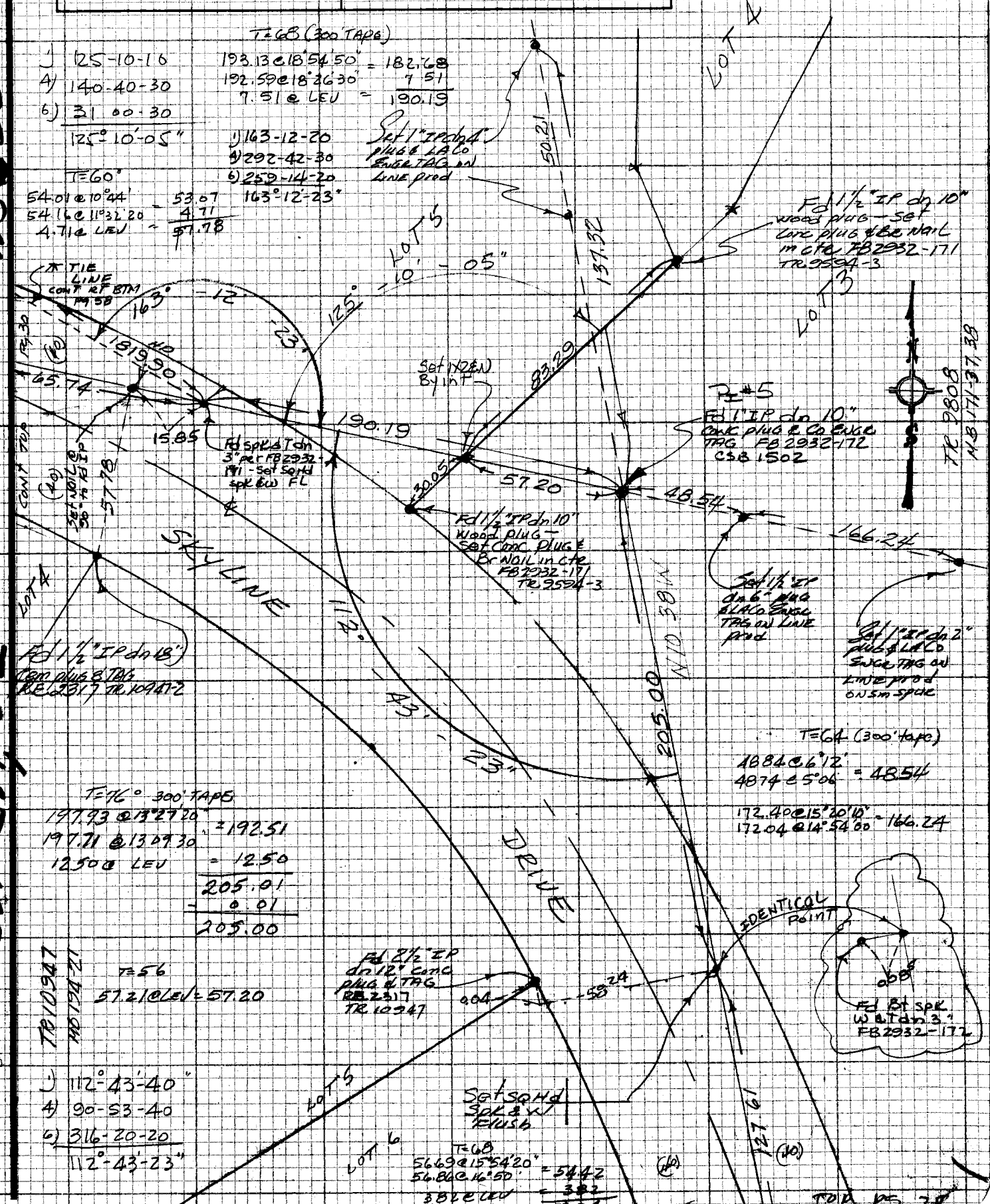

NOTE: ANY ADDITIONS OR CHANGES ON THIS SHEET MUST BE MADE OR CIRCLED IN RED INK WITH DATE AND NAME OF PERSON MAKING CHANGE

Do not extend notes this side of this line

PLEASE RETURN TO
LOS ANGELES COUNTY ENGINEER
403 LOS ANGELES COUNTY ENGINEERING BLDG.

CENTERLINE NOTES
CE 310
76F3095-4/73

099-257 B-3

WS 38 C5

PWFB 1030

F.B. ~~4356~~ PG. ~~30~~

128

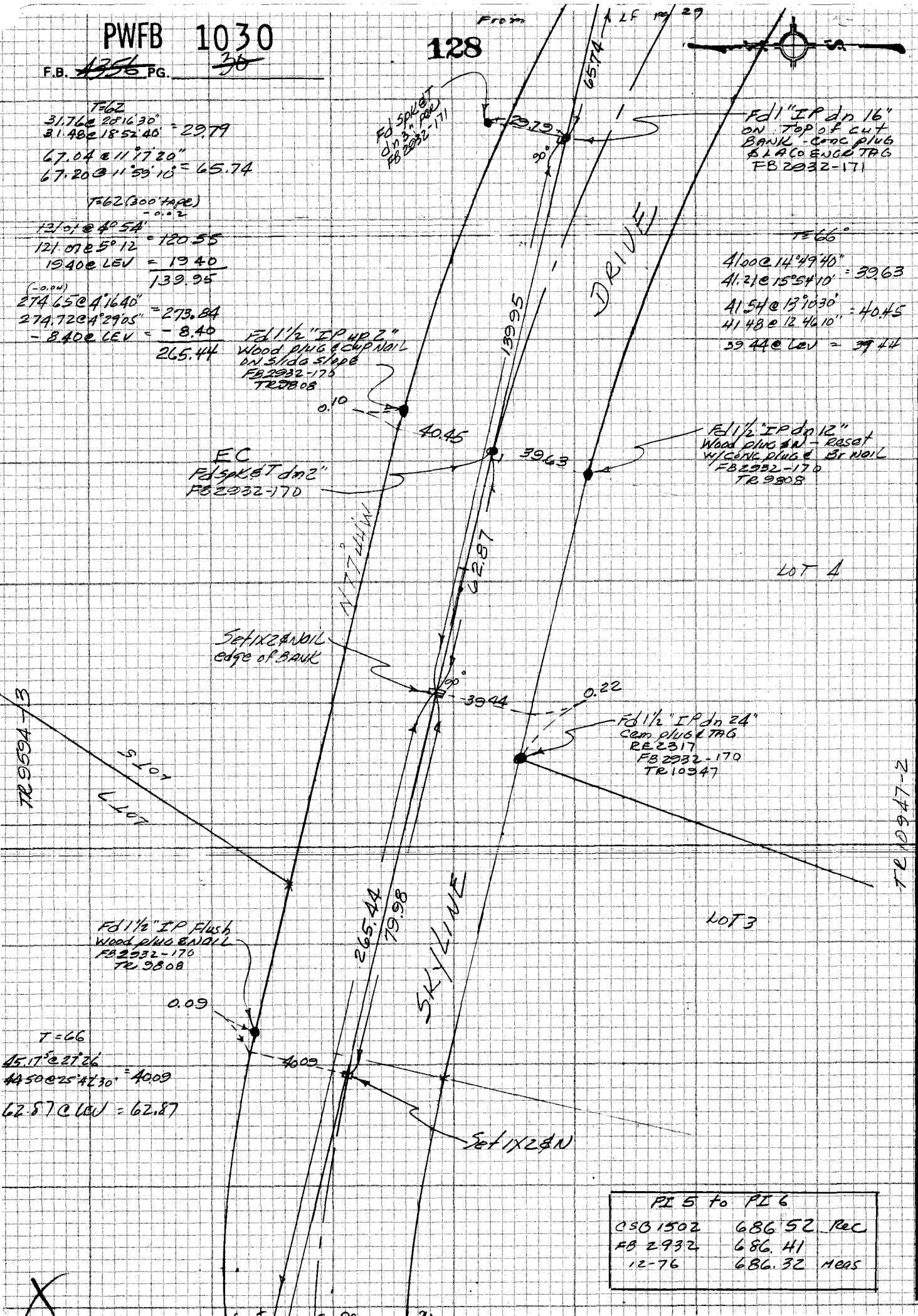

PI 5 to PI 6		
CSB 1502	686.52	Rec
FB 2932	686.41	
12-76	686.32	Meas

CE 310
76F3095-4/73

PLEASE RETURN TO
LOS ANGELES COUNTY ENGINEER
403 LOS ANGELES COUNTY ENGINEERING BLDG.

Do not extend notes this side of this line

NOTE: ANY ADDITIONS OR CHANGES ON THIS SHEET MUST BE MADE OR CIRCLED IN RED INK WITH DATE AND NAME OF PERSON MAKING CHANGE

PWFB 1030

129

Notes Ck'd by	Survey of HAC Hgts & Div III
Map No.	JN 0303.00 Tape 0182 Std 68 °F
Office Work	Surveyed by A. C. GUIZADO
Checked	Notes A. C. GUIZADO Date 12-7-76
Date	Indexed G.D. BAILEY JUL 31 1978

F.B. 4356 PG. 31

From Btm pg 30

T=68
36.12 @ 18°30'40" = 34.25
36.46 @ 28 03 20" = 17.40
17.40 @ LEV = 17.40
51.65
82.18 @ LEV = 82.18

45°37'30"
182-30-20
273 45 10
45°37'32"

FORESIGHT 4000' E

Fd SPK & T dn 2" per FB 2932-169

LOT 7

DRIVE

LOT 3

90°

32"

51.65

Fd 1/2" IP dn 16" Cem plug & TAG RE 2317 FB 2932-169 TR 10947

TR 10947

45°

R.P.P.I. Set 1/2" IP dn 10" Conc plug & LACo ENGR TAG

265.44

82.18

LOT 2

44.11

IDENTICAL

64.89

PI #6 point

Fd SPK & T dn 8" per FB 2932-169

Fd 1" IP dn 20" on SIDE Slope house per FB 2932-169 did not FIT SPK & T TIES ON LINE

Set a 2"x60" Length IP Flush with existing ground by Fd SPK & T TIES per FB 2932-169

2500

Fd SPK & T dn 3" FB 2932-169

TE68 (300' tape)
50.26 @ LEV = 50.25
160.86 @ 5°15'40
160.73 @ 4°45'00 = 160.16

T=64° (300' TAPE)
45.08 @ 11°39'30" = 44.11
44.84 @ 10°16'30"
65.01 @ 3°24'
65.12 @ 4°42' = 64.89

Fd std C.E. BM Mon Flush, & on LINE, Pipe per FB 2932-169 MK'd as shown

TR 9594

LOT 6

BM SKY 16 2968 R.E. 5869 ENGINEER COUNTY

SKYLINE

59.25

Set 1/2" IP on dr. edge at Rock top of bank Reset w/ 1" IP dn 12" Conc plug & LACo ENGR TAG w/ 2-500 Stack, 2 W TIES in PLANT

160.16

NOTE
FOR CAD TIE TO PI #6 SEE pgs 51-54

PI #6 TO PI 7
CSB 1502 922.42
FB 2032
12-76

cont top pg 32

NOTE: ANY ADDITIONS OR CHANGES ON THIS SHEET MUST BE MADE OR CIRCLED IN RED INK WITH DATE AND NAME OF PERSON MAKING CHANGE

Do not extend notes to this side of this line

PLEASE RETURN TO
LOS ANGELES COUNTY ENGINEER
403 LOS ANGELES COUNTY ENGINEERING BLDG.

CENTERLINE NOTES
CE 310
76F-3095-4/73

059-297.83

PWFB 1030 130

F.B. ~~4356~~ PG. ~~29~~

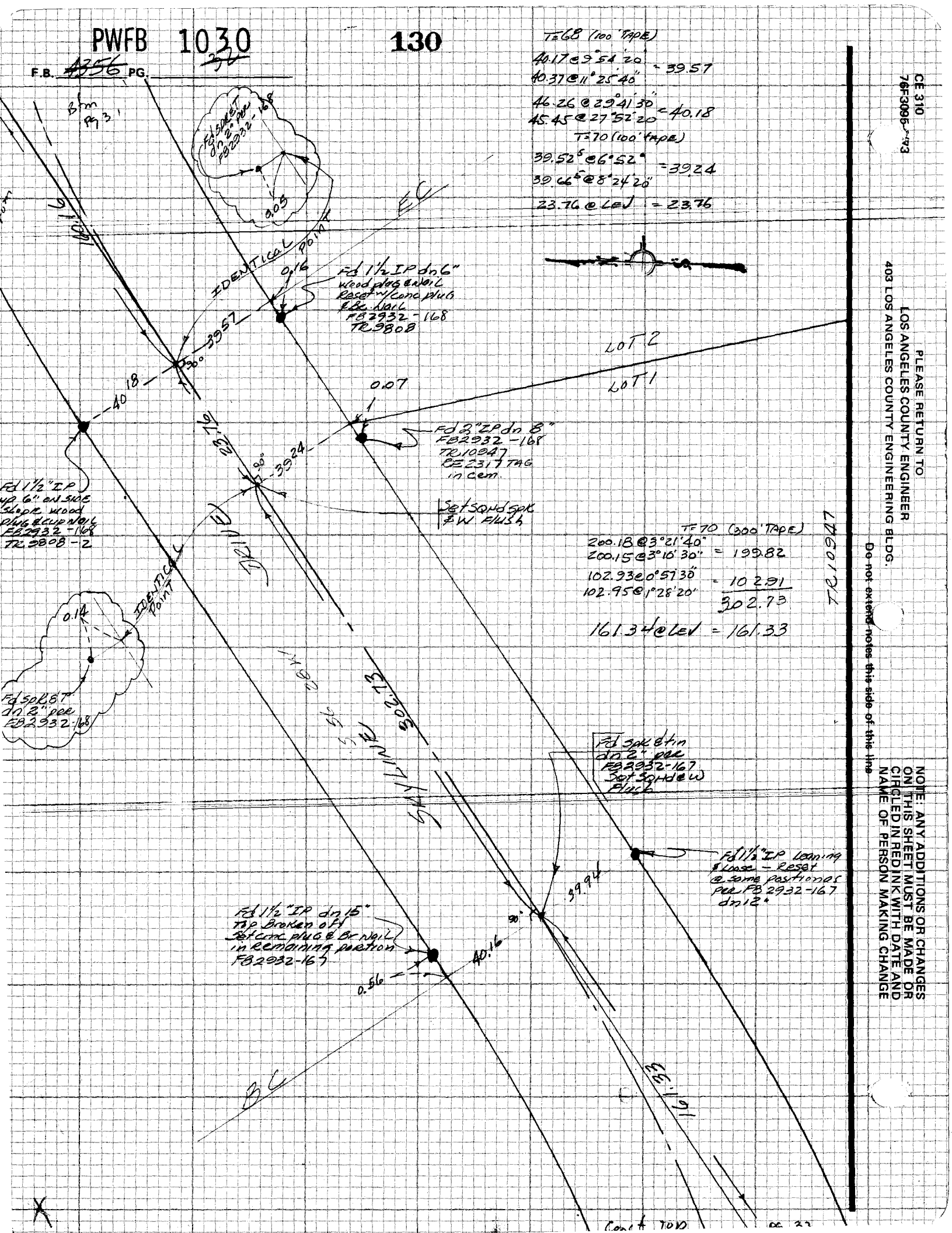

CE 310
76F3095-73

PLEASE RETURN TO
LOS ANGELES COUNTY ENGINEER
403 LOS ANGELES COUNTY ENGINEERING BLDG.

Do not extend notes this side of this line

NOTE: ANY ADDITIONS OR CHANGES ON THIS SHEET MUST BE MADE OR CIRCLED IN RED INK WITH DATE AND NAME OF PERSON MAKING CHANGE

PWFB 0930

248

Notes Ck'd by	Survey of HAC Hgts & Div VI
Map No.	JN 030300 Tape 0182 Std 68 °F
Office Work	Surveyed by A. C. GUIZADO
Checked	Notes A. C. GUIZADO Date 12-14-76
Date	Indexed G.D. BAILEY JUL 31 1978

F.B. 4356 PG. 33

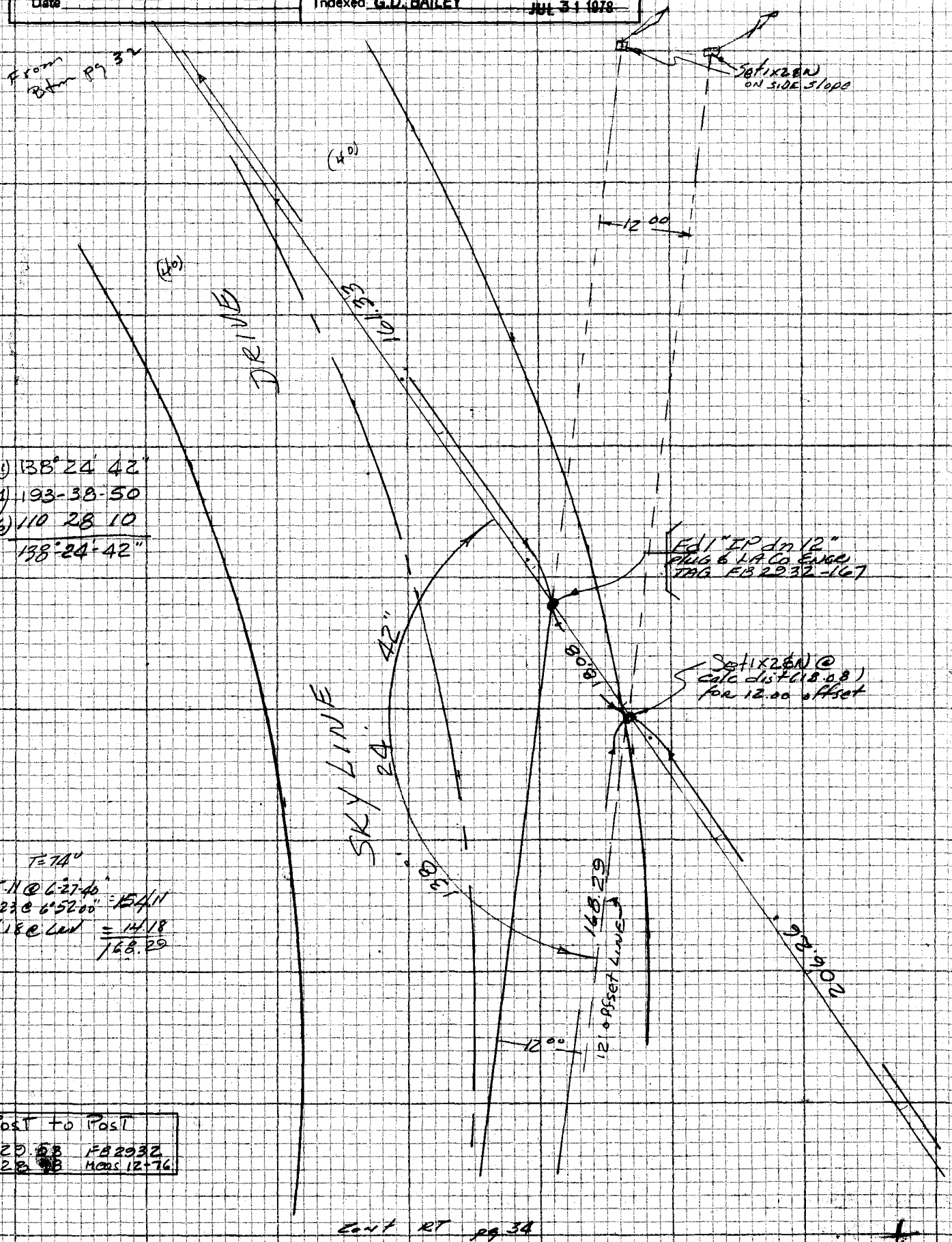

NOTE: ANY ADDITIONS OR CHANGES ON THIS SHEET MUST BE MADE OR CIRCLED IN RED INK WITH DATE AND NAME OF PERSON MAKING CHANGE

Do not extend notes this side of this line

PLEASE RETURN TO
LOS ANGELES COUNTY ENGINEER
403 LOS ANGELES COUNTY ENGINEERING BLDG.

CENTERLINE NOTES
CE 310
76F-3095-4/73

PWFB 0930

F.B. 4256 PG. 34

249

LE 310
76F3095-4/73

PLEASE RETURN TO
LOS ANGELES COUNTY ENGINEER
403 LOS ANGELES COUNTY ENGINEERING BLDG.

Do not extend notes this side of this line

NOTE: ANY ADDITIONS OR CHANGES ON THIS SHEET MUST BE MADE OR CIRCLED IN RED INK WITH DATE AND NAME OF PERSON MAKING CHANGE

TE 64
14.66 @ 6-08-30" = 44.40
44.78 @ 7-27-40"
T-72
74.22 @ 4-24-40"
74.32 @ 5-17-10" = 74.00

1) 87-45-15
4) 351-00-40
6) 166-31-10
87°45'12"

Fd 1½" IP dn 9" wood plug & nail (Reset w/conc plug & nail) per TR 9594-3, FB 2232-166

37"

R&M TR 9594-3

SHARPLESS COVE

261.89

73.64

74.00

20.00

Fd 1½" IP

PT set SQ Hd & W

0.35

19.80

set conc nail

70.72 R&M

47°45'12"

POINT IDENTICAL

CONT TOP PG 39

51'

44.40

Fd SPK & T in 3" pipe FB 2032-166

34.33

set SQ Hd & W Flush

12.00

54.53

34.33

set nail

set nail

28.23

168.29

12.00 o Reset Line

SHRUBS

oleander

1) 177°51'37"
4) 351-26-20
6) 347-09-40
177°51'37" R&M

70.72 R&M

58.55

0.76

Fd 1½" IP Leaning NE'ly Reset Vertically w/Conc plug & 8" nail per FB 2032-166

25.31

1) 46-09-40
4) 184-38-50
6) 276-58-10
46°09'42"

T-58 (100' tape)

57°12'6"-08-30"
57.02 @ 6°04'30" = 56.71
1.84 @ 6°0 = 1.84
58.55

PI (SKYLINE DR)

0.27

Set BT spk & W By m

12.12

6.99

Set 8" spk & W By m

SAPOTA

78.66

46°09'42"

206.26

95

32

1) 95-32-00
4) 22-08-00
6) 213-12-00
95°32'00"

PT (SHARPLESS)
Set Lg B T spk & W "M.K.D. L.A.Co Engr. Rec Dist" (482.99) N.W'ly from Fd 2" IP @ int of Skyline Vista Dr & Sharpless Dr

Fd 1½" IP Cent S E'ly stamped IP & set @ Rec dist & offset conc plug & nail

1) 114°38'50"
4) 98-35-00
6) 327-52-35
114°38'44"

Set spk

13.12

20.00

Fd 1½" IP up 8" plug & tag RE 3214

82.07

SAPOTA DR

114°38'44"

70.09 R&M

90.28 R&M

482.99 TR 10343 R&M

25.00

SHARPLESS DR

CONT TOP PG 36

CONT BTM PG 38

PWFB 1030

131

Notes Ck'd by	Survey of HAC Hgts & DIV VI
Map No.	JN 0303 00 Tape 0182 Std 68 °F
Office Work	Surveyed by A. C. GUIZADO
Checked	Notes A. C. GUIZADO Date 12-28-76
Date	Indexed G.D. BAILEY JUL 31 1978

F.B. 4256 PG. 55

1) 62-54-37
2) 135-49-15
62°-54'-37"

1) 30-00-00
2) 60-00-00
30°-00'-00"

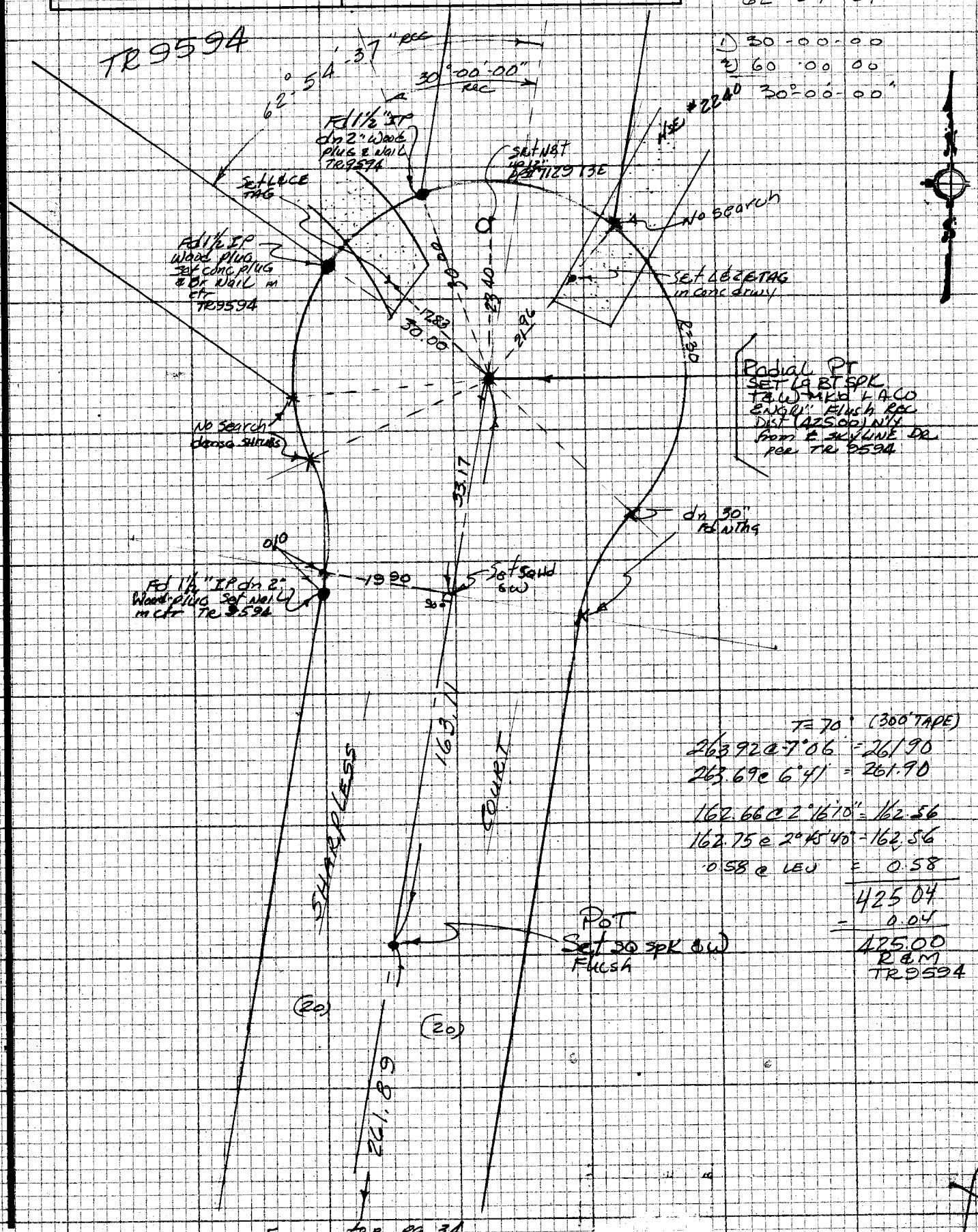

NOTE: ANY ADDITIONS OR CHANGES ON THIS SHEET MUST BE MADE OR CIRCLED IN RED INK WITH DATE AND NAME OF PERSON MAKING CHANGE

Do not extend notes this side of this line

PLEASE RETURN TO
LOS ANGELES COUNTY ENGINEER
483 LOS ANGELES COUNTY ENGINEERING BLDG.

CENTERLINE NOTES
CE 310
76F 3095-4/73

F.B. 4356 PG. 36

From LF Bkl pg 34

SADOTA DR

1) 16° 25' 00"
4) 65 40 00
6) 98 - 30 00
16° 25' 00"

PC

Fd 1½" IP dn 4" wood plug & TRC TR9808

20.00 ℄

Set Lg Btspk TBW mkd "LACo Engr" Flush by edge of Pvmt REC DIST (43.28) S'ly of Fd 1½" IP BC

82.07

90° 20.07

Fd 2" IP dn 16" plug & TAO RE5914

43.28

DRIVE

℄ DATA
Δ = 16°25'
R = 300
T = 43.28
L = 85.96
TR 9808

43.28

0.07

Fd 1½" IP up 6" conc plug & cup tack leaning N'wly on side slope TR9808

21.00

90°

20.00

16°25'00"

Fd 1½" IP FC conc plug & TAO RE 5914

0.11

129.94

Set Sq Hd BW

0.22

Fd 1½" IP dn 12" conc plug & cup tack on side slope TR9808

20.16

90°

FILL on slope No search

℄ DATA
Δ = 22°05'
R = 250
T = 48.78
L = 96.36
TR9808

T = 16°

82.08 @ (2) = 82.07
43.29 @ " = 43.28
43.29 @ " = 43.28
129.96 @ " = 129.94
48.79 @ " = 48.78
48.79 @ " = 48.78
33.61 @ " = 33.61
33.61 @ " = 33.61

48.78

Fd 1½" IP dn 10" on side slope slanting N'wly conc plug & nail REC DIST (48.78) & 20.00 @ 90° to ℄

SADOTA

PT #2
Set Lg Btspk TBW mkd "LACo Engr" @ REC DIST (48.78) S'ly of Fd 1½" IP

1) 22-05-00
4) 88 20 00
6) 132-30 00
22°-05'-00"

0.19

48.78

19.92

90°

Set Sq Hd BW

22°05'00"

33.61

dn 16" on side of conc loose dirt finish

PI #3
Set 1x2 EW REC DIST from PI #2 Set Sq Hd spk VBT @ 00 @ 90° to each ℄

90°

8.00

℄ DATA
Δ = 32°35'
R = 115
T = 33.61
L = 65.40
TR 9808

1) 32°-35-00"
4) 130-20-00
6) 195-30-00
32°-35'-00"

Set Sq Hd BW

32°35'00"

Fd nail & PRC

CE 310
76F3095 73

PLEASE RETURN TO
LOS ANGELES COUNTY ENGINEER
403 LOS ANGELES COUNTY ENGINEERING BLDG.

Do not extend notes this side of this line

NOTE: ANY ADDITIONS OR CHANGES ON THIS SHEET MUST BE MADE OR CIRCLED IN RED INK WITH DATE AND NAME OF PERSON MAKING CHANGE

PWFB 0930

251

Notes Ck'd by	Survey of Hacienda Heights & Div II
Map No.	JN 0303.00 Tape 2182 Std 68 °F
Office Work	Surveyed by A. C. GUIZADO
Checked	Notes A. C. GUIZADO Date 12-27-76
Date	Indexed G.D. BAILEY JUL 31 1978

F.B. ~~4356~~ PG ~~37~~

From Btm pg 36

Cont Btm pg 61

T = 50°
34.94 @ Lev = 34.94
34.94 @ " = 34.94
81.08 @ " = 81.07
114.25 @ " = 114.24

℄ DATA
Δ = 12°20'
R = 323.38
T = 34.94
L = 69.61
TR 9808

1) 58°54'20"
4) 235 37 40
6) 353-26-30
58°54'-25"

1) 56°26'35"
4) 225 46 20
56°26'35"

1) 12°20'00"
4) 49-20-00
6) 74-00-00
12°20'00"

D 90-02-20
R 269 57 40
= 00°-02'-20"
HP @ Sta 4 HI = 61½"
Slope = 582.755
Horiz = 582.754

HP Dist
Vect = 90-02-20
269 57-40
0-02-20
Slope = 582.755
Horiz = 582.755

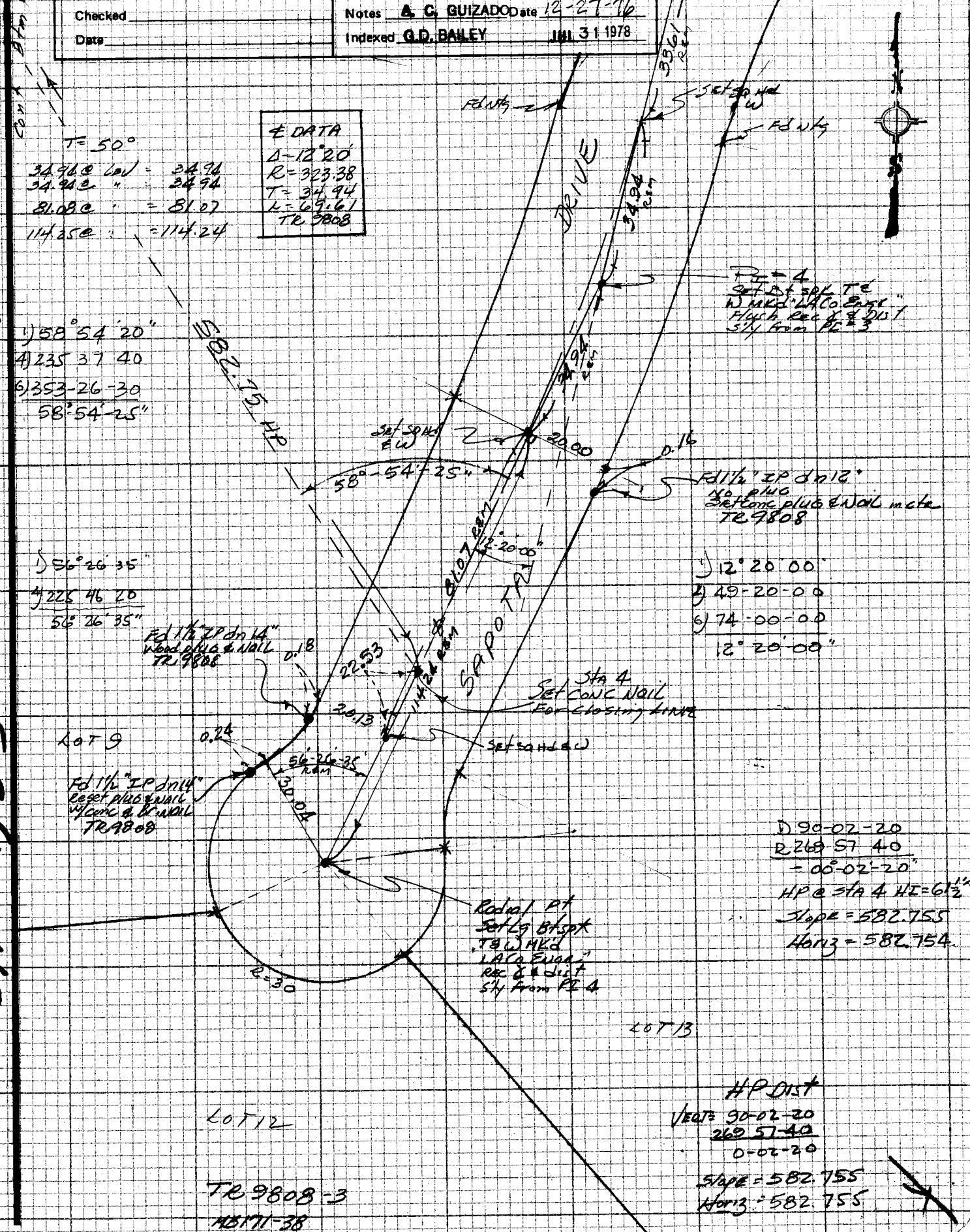

NOTE: ANY ADDITIONS OR CHANGES ON THIS SHEET MUST BE MADE OR CIRCLED IN RED INK WITH DATE AND NAME OF PERSON MAKING CHANGE

Do not extend notes this side of this line

PLEASE RETURN TO
LOS ANGELES COUNTY ENGINEER
403 LOS ANGELES COUNTY ENGINEERING BLDG.

099-297 B-3

CENTERLINE NOTES
CE 310
76F3095-4/73

PWFB 0930

252

F.B. ~~1356~~ PG. ~~38~~

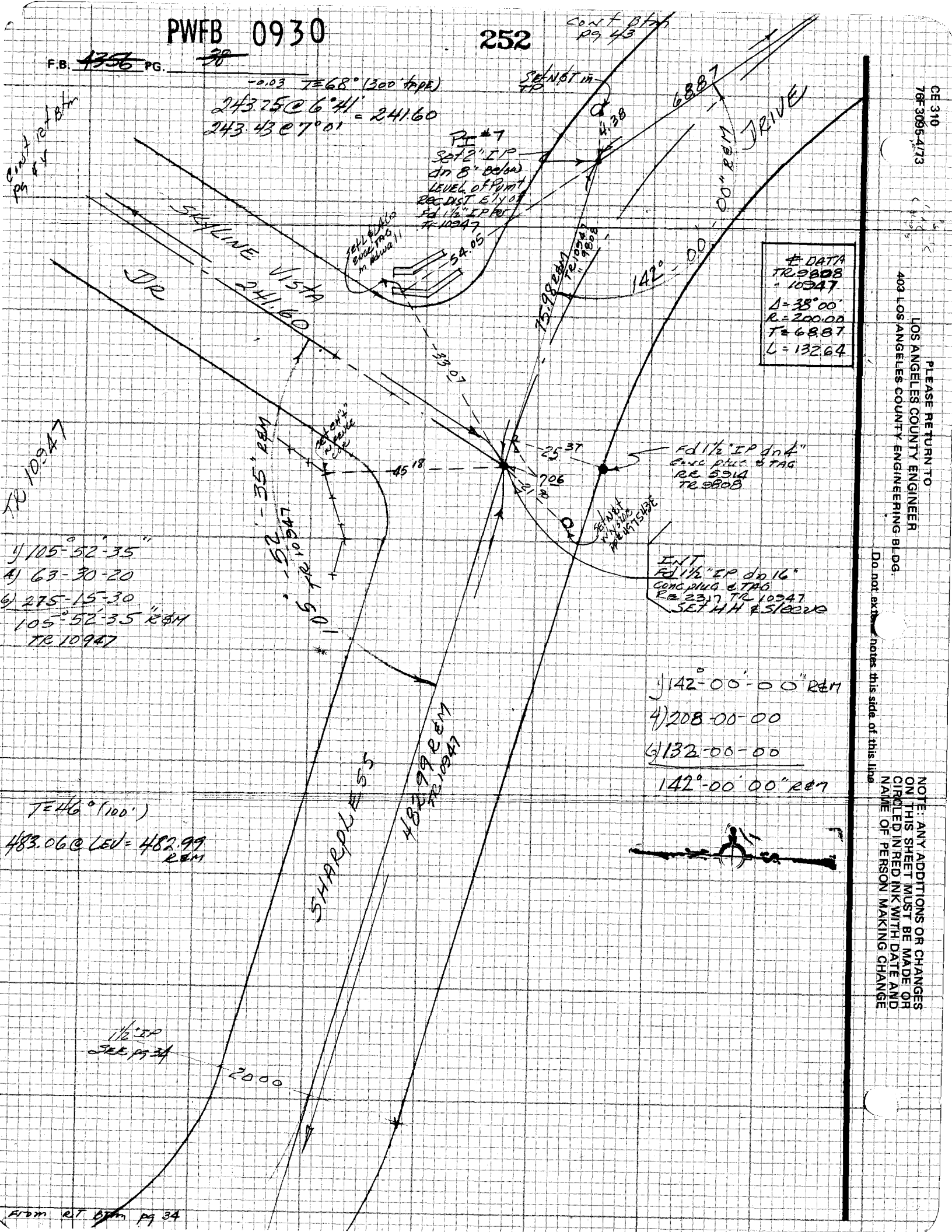

CE 310
76F 3095-4/73

PLEASE RETURN TO
LOS ANGELES COUNTY ENGINEER
403 LOS ANGELES COUNTY ENGINEERING BLDG.

Do not extend notes this side of this line

NOTE: ANY ADDITIONS OR CHANGES ON THIS SHEET MUST BE MADE OR CIRCLED IN RED INK WITH DATE AND NAME OF PERSON MAKING CHANGE

PWFB 0930

253

Notes Ck'd by	Survey of Hac Hgts & DIV VI
Map No.	JN 0303.00 Tape 0182 Std 68 °F
Office Work	Surveyed by A. C. GUIZADO
Checked	Notes A. C. GUIZADO Date 12-20-76
Date	Indexed G.D. BAILEY JUL 31 1978

F.B. 4356 PG. 38

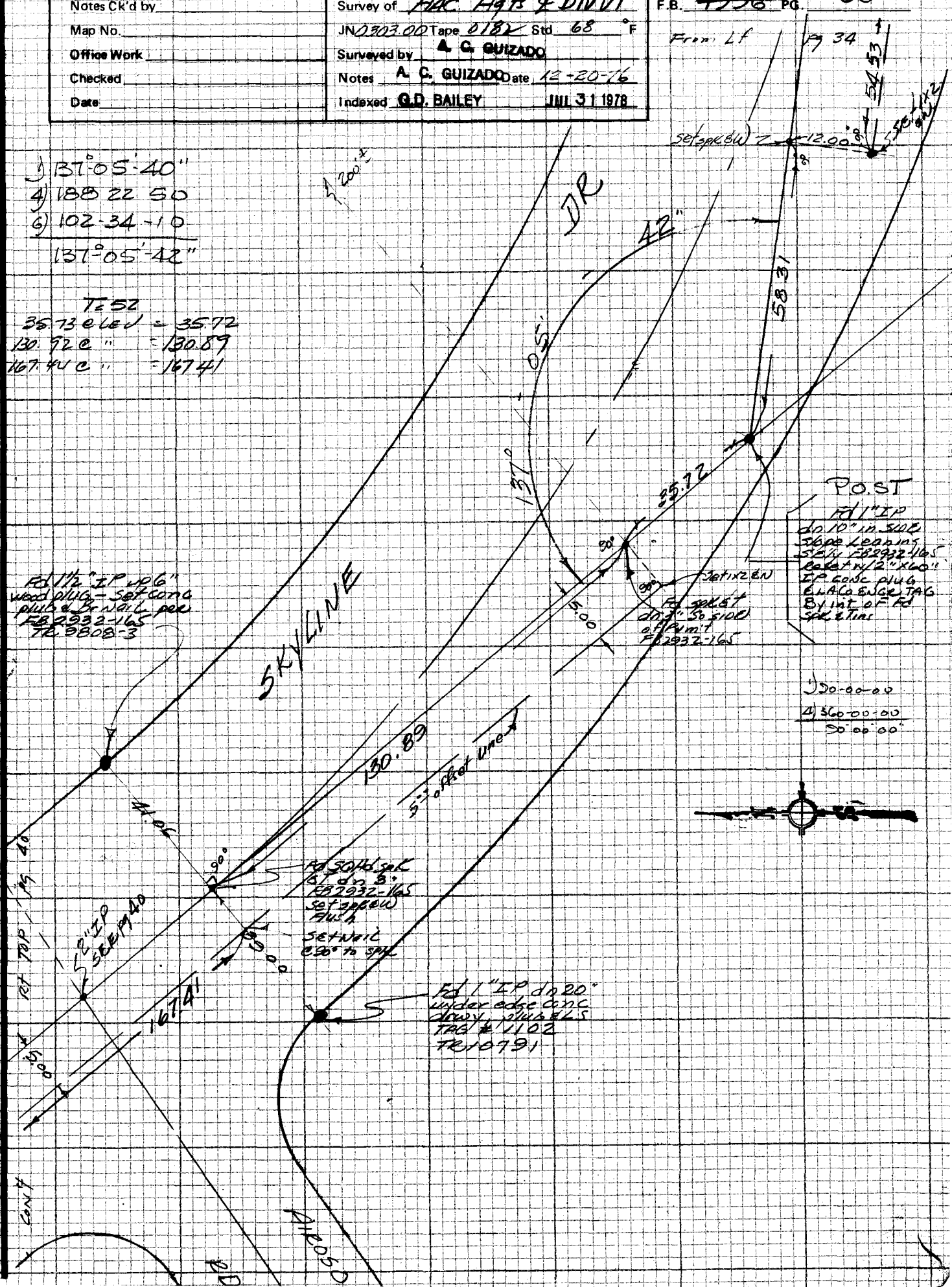

1) 137°05'40"
4) 188 22 50
6) 102-34-10
137°05'42"

T=52
35.73 @ LEV = 35.72
130.92 @ " = 130.89
167.41 @ " = 167.41

1) 90-00-00
4) 360-00-00
90°00'00"

NOTE: ANY ADDITIONS OR CHANGES ON THIS SHEET MUST BE MADE OR CIRCLED IN RED INK WITH DATE AND NAME OF PERSON MAKING CHANGE

Do not extend notes this side of this line

PLEASE RETURN TO
LOS ANGELES COUNTY ENGINEER
403 LOS ANGELES COUNTY ENGINEERING BLDG.

CENTERLINE NOTES
CE 310
76F3095-4/73

099-297, B-3

PWFB 0930

254

F.B. ~~4356~~ PG. ~~40~~

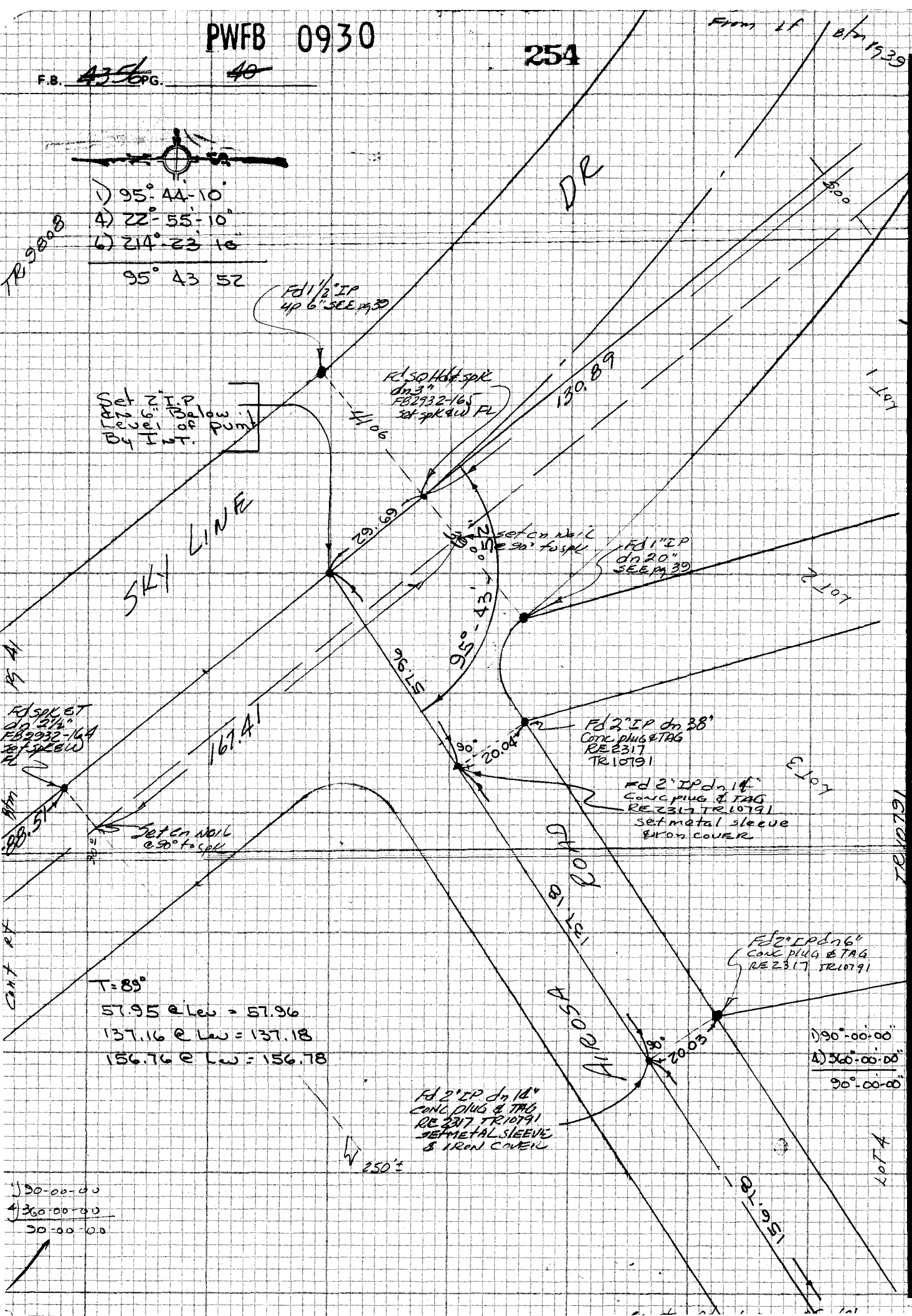

CE 310
76F3095

PLEASE RETURN TO
LOS ANGELES COUNTY ENGINEER
403 LOS ANGELES COUNTY ENGINEERING BLDG.

Do not extend notes this side of this line

NOTE: ANY ADDITIONS OR CHANGES ON THIS SHEET MUST BE MADE OR CIRCLED IN RED INK WITH DATE AND NAME OF PERSON MAKING CHANGE

NS 38B-5

0 9 9 - 2 9 7 B - 3

PWFB 1030

132

Notes Ck'd by	Survey of Hac Hgts ℄ DIV VI
Map No.	JN 030300 Tape 0182 Std 68 °F
Office Work	Surveyed by A. C. GUIZADO
Checked	Notes A. C. GUIZADO Date 12-20-76
Date	Indexed G.D. BAILEY JUL 31 1978

F.B. ~~4356~~ PG. 41

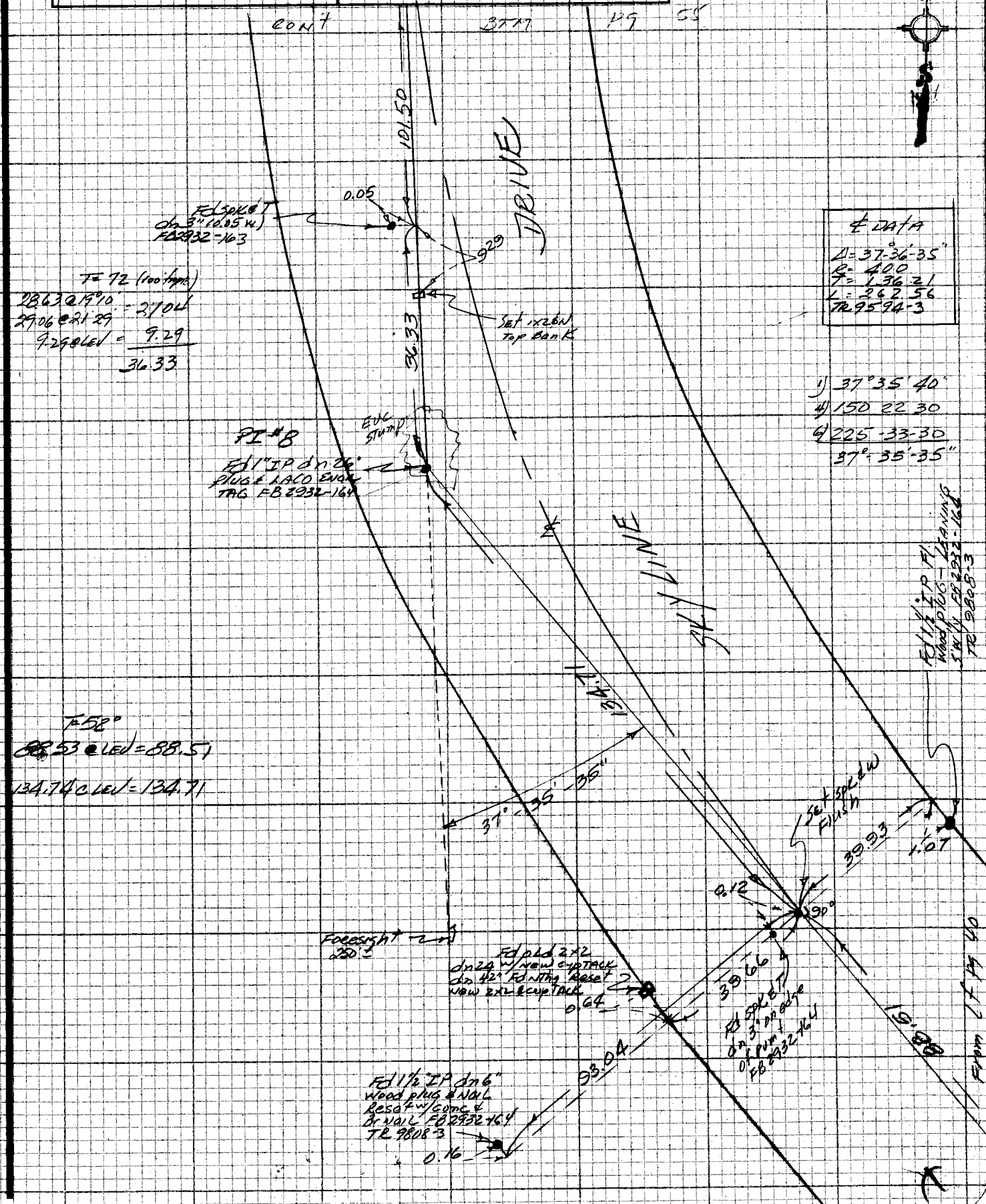

NOTE: ANY ADDITIONS OR CHANGES ON THIS SHEET MUST BE MADE OR CIRCLED IN RED INK WITH DATE AND NAME OF PERSON MAKING CHANGE

Do not extend notes this side of this line

PLEASE RETURN TO
LOS ANGELES COUNTY ENGINEER
403 LOS ANGELES COUNTY ENGINEERING BLDG.

CENTERLINE NOTES
CE 310
76F3095-4/73

F.B. 4356 PG. 42

℄ PRORATION ON SHARPLESS DRIVE
BETWEEN SKY VISTA DR &
SKY LINE DR E'ly

CORR. FACTOR
$\frac{0.50}{887.78} = 5.63202 - 04$

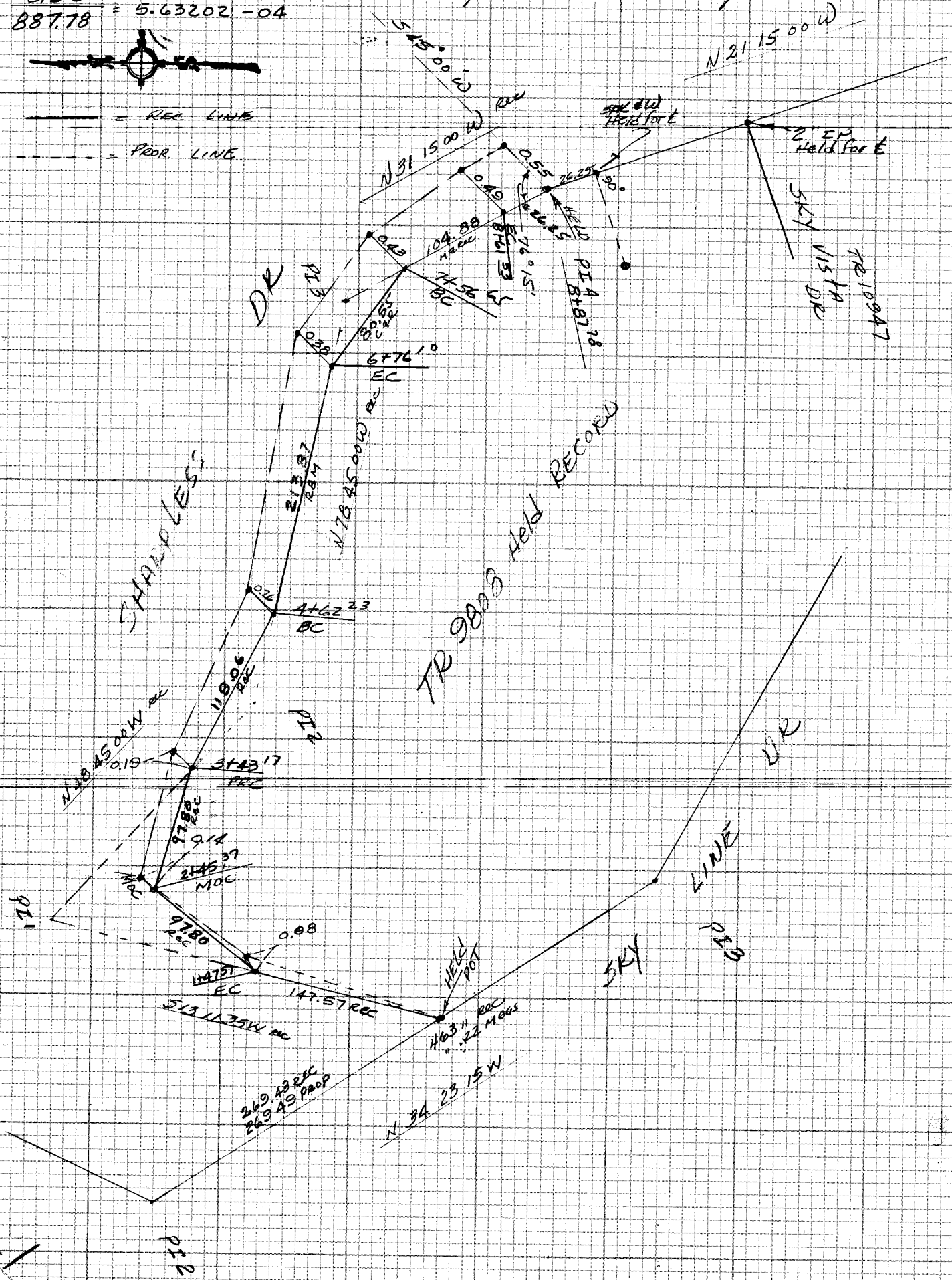

CE 310
76F3095 '73

PLEASE RETURN TO
LOS ANGELES COUNTY ENGINEER
403 LOS ANGELES COUNTY ENGINEERING BLDG.

Do not extend notes this side of this line

NOTE: ANY ADDITIONS OR CHANGES ON THIS SHEET MUST BE MADE OR CIRCLED IN RED INK WITH DATE AND NAME OF PERSON MAKING CHANGE

099-297 B-3

45 38 F-5 & 6

SHARPLESS DR

PWFB 0930

256

Notes Ck'd by	Survey of HAC Hgts & DIV VI
Map No.	JN 030300 Tape 0182 Std 68 °F
Office Work	Surveyed by A. C. GUIZADO
Checked	Notes A. C. GUIZADO Date JAN 3 1977
Date	Indexed G.D. BAILEY JUL 31 1978

F.B. ~~4356~~ PG. ~~43~~

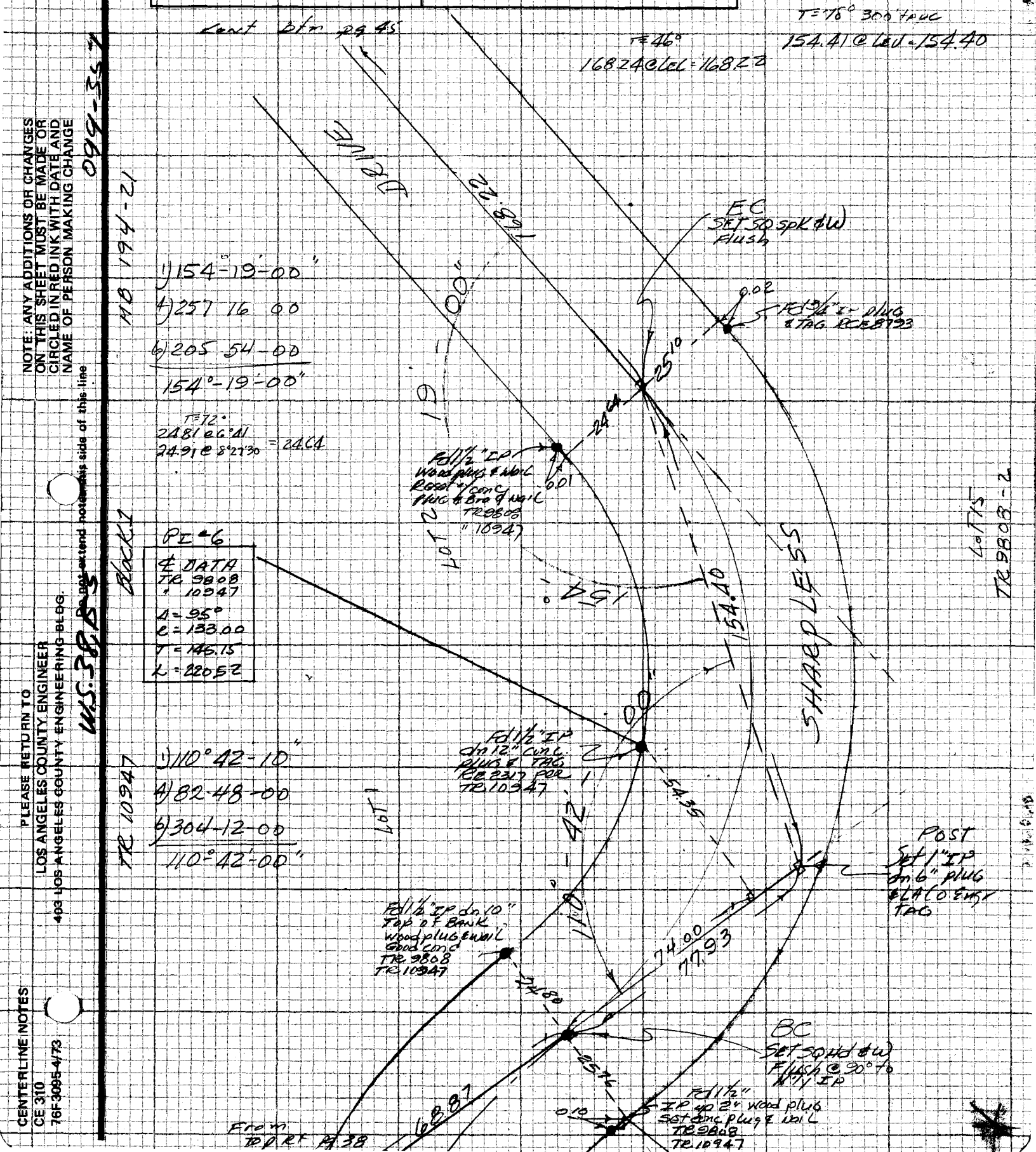

1) 154°-19'-00"
4) 257 16 00
6) 205 54-00
154°-19'-00"

T=72°
24.81 @ 6°41
24.91 @ 8°27'30 = 24.64

PI #6

℄ DATA
TR 9808
" 10947
Δ = 95°
R = 133.00
T = 145.15
L = 220.52

1) 110°42-10"
4) 82-48-00
6) 304-12-00
110°42'-00"

NOTE: ANY ADDITIONS OR CHANGES ON THIS SHEET MUST BE MADE OR CIRCLED IN RED INK WITH DATE AND NAME OF PERSON MAKING CHANGE

Do not extend notes this side of this line

PLEASE RETURN TO
LOS ANGELES COUNTY ENGINEER
403 LOS ANGELES COUNTY ENGINEERING BLDG.

CENTERLINE NOTES
CE 310
76F3095-4/73

099-35

MB 194-21

W.S. 38 B.S.

PWFB 0930

F.B. ~~4356~~ PG. ~~44~~

257

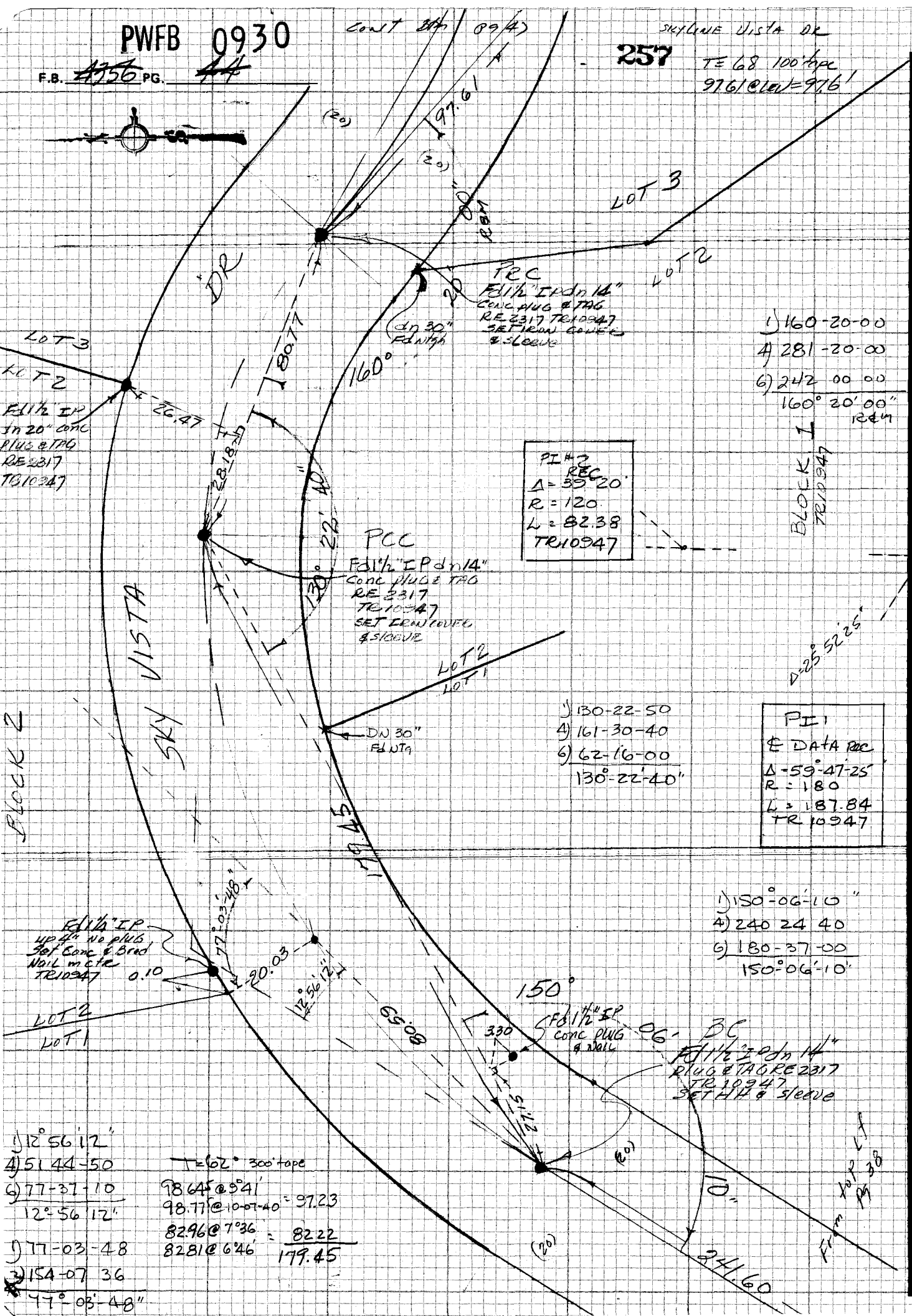

CE 310
76F3095 3

PLEASE RETURN TO
LOS ANGELES COUNTY ENGINEER
403 LOS ANGELES COUNTY ENGINEERING BLDG.

Do not extend notes this side of this line

NOTE: ANY ADDITIONS OR CHANGES ON THIS SHEET MUST BE MADE OR CIRCLED IN RED INK WITH DATE AND NAME OF PERSON MAKING CHANGE

PWFB 0930 258, 259

Notes Ck'd by	Survey of HAC Hgts & DIV VI
Map No.	JN 030300 Tape 0182 Std 68 °F
Office Work	Surveyed by A. C. GUIZADO
Checked	Notes A. C. GUIZADO Date JAN 4, 1977
Date	Indexed G.D. BAILEY JUL 31 1978

F.B. 4356 PG. 45

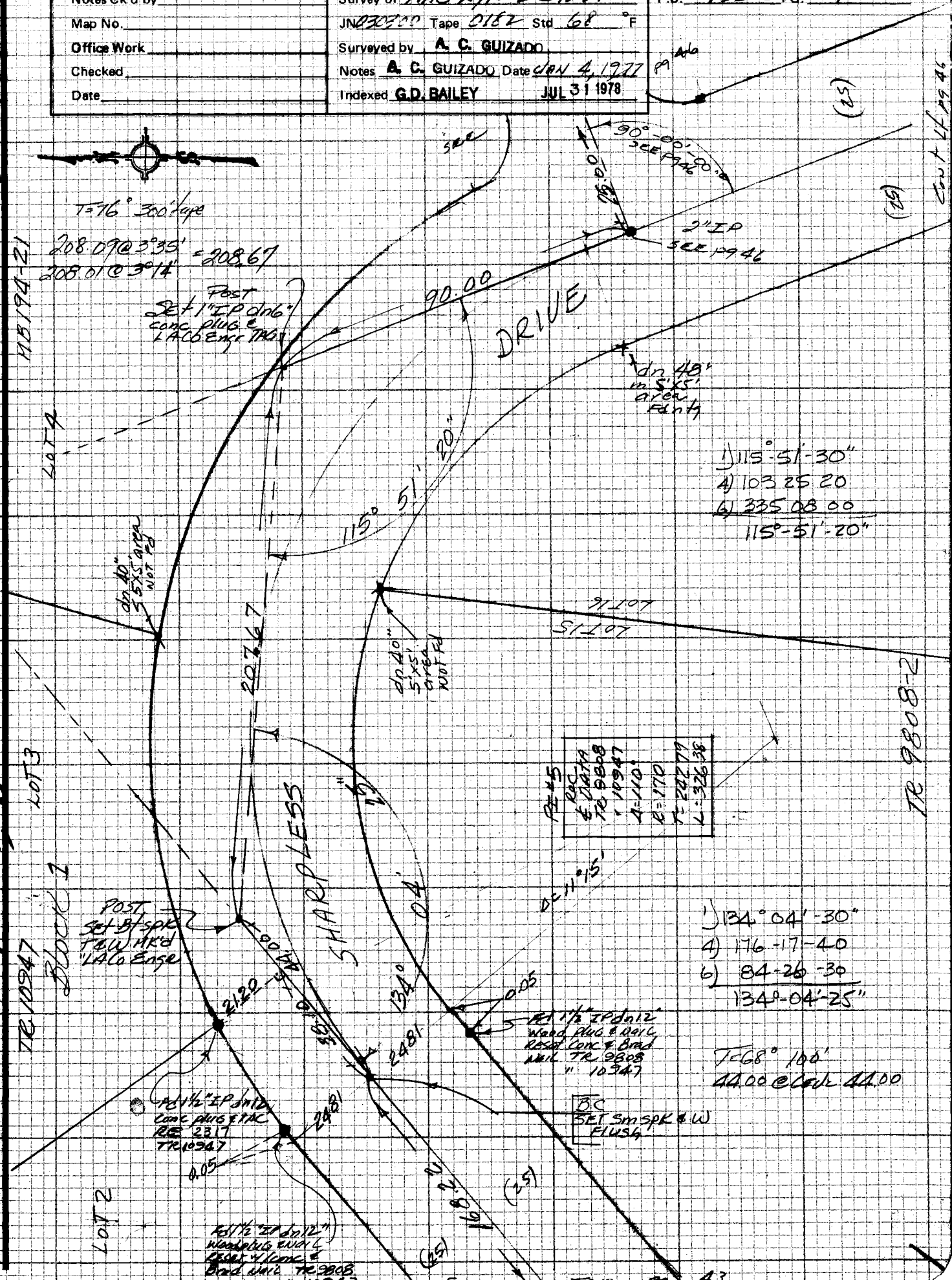

NOTE: ANY ADDITIONS OR CHANGES ON THIS SHEET MUST BE MADE OR CIRCLED IN RED INK WITH DATE AND NAME OF PERSON MAKING CHANGE

Do not extend notes this side of this line

PLEASE RETURN TO LOS ANGELES COUNTY ENGINEER 403 LOS ANGELES COUNTY ENGINEERING BLDG.

099-297 B-3

CENTERLINE NOTES CE 310 76F3095-4/73

PWFB 0930

F.B. ~~4356~~ PG. ~~46~~

260

Cont Btm pg 48

BLOCK 1
TR10947

LOT 4

DRIVE

SHARPLESS

SKY VISTA

DRIVE

LOT C

LOT 7

BLOCK 2
TR10947

WSB-5

1) 131°-35'-20"
4) 166-22 00
6) 69-33-00
131°-35'-30"

T=62 300' TAPE
72.07 @ 6°00'
72.23 @ 7°04'40" = 71.67

68.50 @ 8°42'20"
68.48 @ 8°36' = 67.70

31.00 @ 10°15'20"
31.29 @ 12°54'40" = 30.50
98.20

EC
Fd 1½" IP dn 14"
conc plug & TAG
RE2317 per
TR10947
Set metal sleeve
& Iron cover

POST
Set 1" plug
& LACo Engr
TAG dn 10"

Rad. Pt.
Set
1x2 ex

Fd 1½" IP dn 12"
conc plug & TAG
RE 2317 per
TR10947

PI #5

REC & DATA
TR 10947
Δ = 96°45'
R = 65.63
T = 73.80
L = 110.82
LC = 98.12

MEAS & DATA
Δ = 96°49'20"
R = 65.65 calc
T = 73.97 calc
L = 110.94 calc
LC = 98.20 meas

EC Fd 1½" IP dn
14" conc plug &
TAG RE2317
TR10947
Set metal sleeve
& IRON COVER

Fd nails

Cont top pg 49

Eint
Fd 1½" IP dn
14" Bent NE'ly
Fd 2" GAS LINE
RUNNING along
SIDE IP - going
NE'ly along SKY VISTA
DR - LINE & DIST
Fell where unexc't
portion of IP is in
ground - Set 2" IP
dn 7" REC & S DIST
S'wly from Fd EC
w/ Iron cover & metal
Sleeve - per
TR10947

T=64° 300' TAPE
136.08 @ 7°14'30"
135.93 @ 6°45' = 134.97

T=68 100' TAPE
90.37 @ 5°13'
90.51 @ 6°06' = 90.00

CE 310
76F3095 '73

PLEASE RETURN TO
LOS ANGELES COUNTY ENGINEER
403 LOS ANGELES COUNTY ENGINEERING BLDG.

Do not extend notes this side of this line

NOTE: ANY ADDITIONS OR CHANGES ON THIS SHEET MUST BE MADE OR CIRCLED IN RED INK WITH DATE AND NAME OF PERSON MAKING CHANGE

009-271-83

PWFB 0930

261

Notes Ck'd by	Survey of Hac Hgts & Div VI — F.B. 4356 PG. 47
Map No.	JN 03.03.00 Tape B182 Std 68 °F
Office Work	Surveyed by A. C. GUIZADO
Checked	Notes A. C. GUIZADO Date Jan 11 1976
Date	Indexed G.D. BAILEY JUL 31 1979

cont of Pg 48

099-291, B-3 WI ITR-5

NOTE: ANY ADDITIONS OR CHANGES ON THIS SHEET MUST BE MADE OR CIRCLED IN RED INK WITH DATE AND NAME OF PERSON MAKING CHANGE

PI #4
℄ DATA REC.
Δ = 69° 05'
R = 200
T = 137.67
L = 241.15
TR 10947

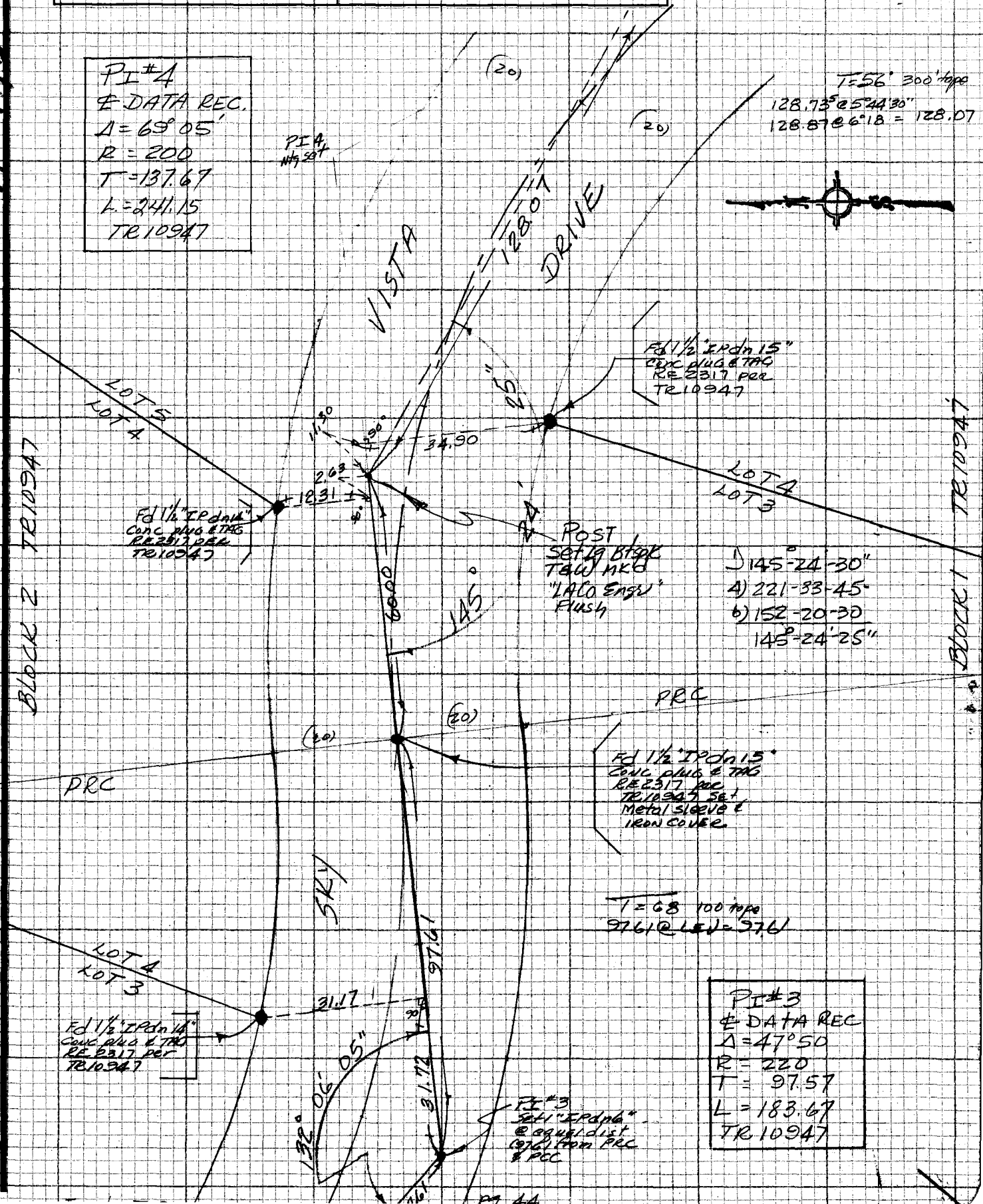

Do not extend notes this side of this line

PLEASE RETURN TO
LOS ANGELES COUNTY ENGINEER
403 LOS ANGELES COUNTY ENGINEERING BLDG.

CENTERLINE NOTES
CE 310
76F-3095-4/73

PG 44

PWFB 0930

F.B. ~~4356~~ PG. ~~48~~

262 , 263

1) 145° 28' 40"
4) 221 54 40
6) 152 52 00
145° 28' 40"

T62 300' tape
72.07 @ 6°00'
72.23 @ 7°04'40" = 71.67

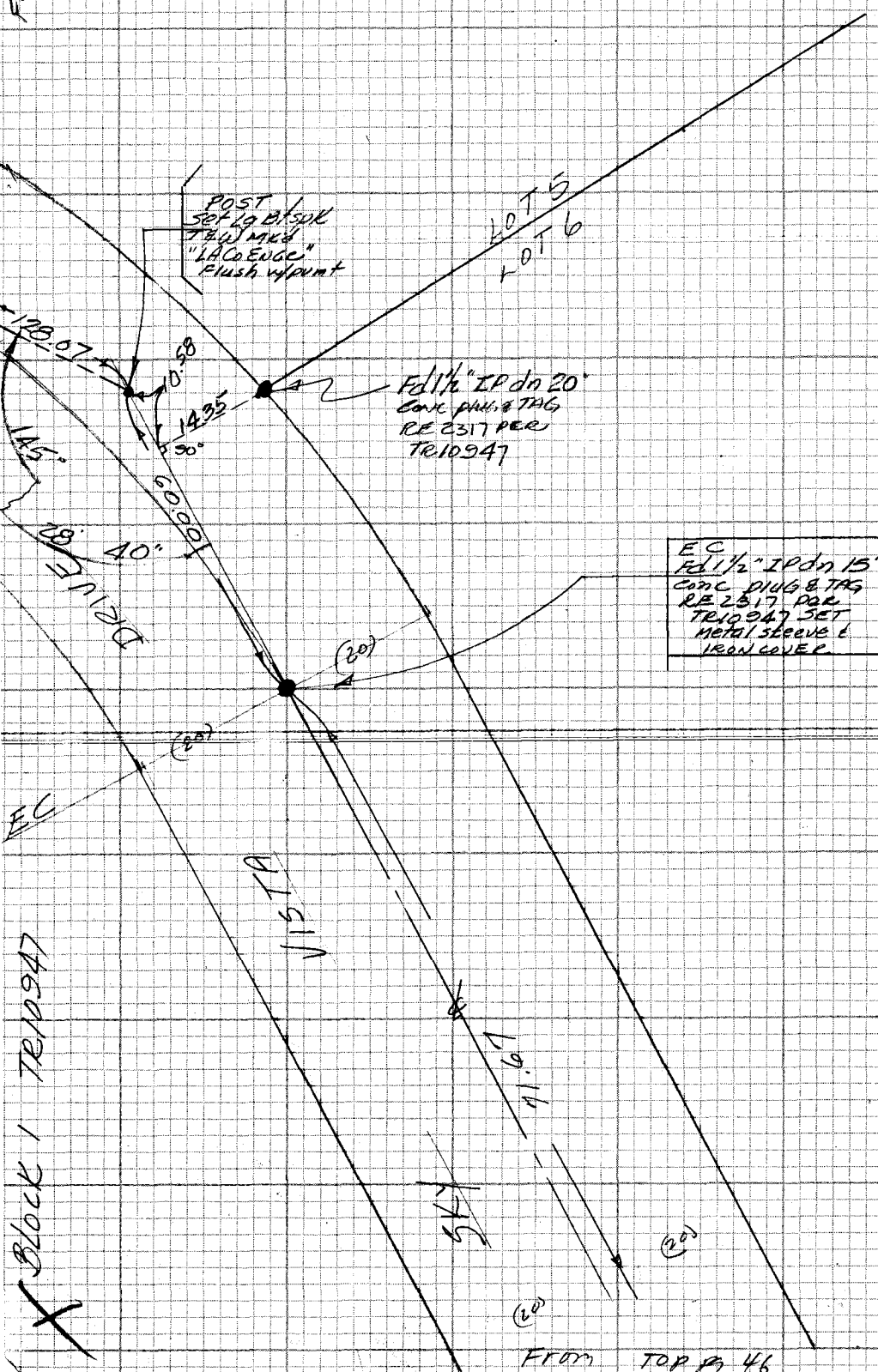

CE 310
76F3095-4/73

PLEASE RETURN TO
LOS ANGELES COUNTY ENGINEER
403 LOS ANGELES COUNTY ENGINEERING BLDG.

Do not extend notes this side of this line

NOTE: ANY ADDITIONS OR CHANGES ON THIS SHEET MUST BE MADE OR CIRCLED IN RED INK WITH DATE AND NAME OF PERSON MAKING CHANGE

PWFB 0930

264

Notes Ck'd by	Survey of HAC Hgts & DIV VI
Map No.	JN 030300 Tape 0182 Std 68 °F
Office Work	Surveyed by A. C. GUIZADO
Checked	Notes A. C. GUIZADO Date JAN 8 1977
Date	Indexed G.D. BAILEY JUL 31 1978

F.B. ~~4356~~ PG. ~~49~~

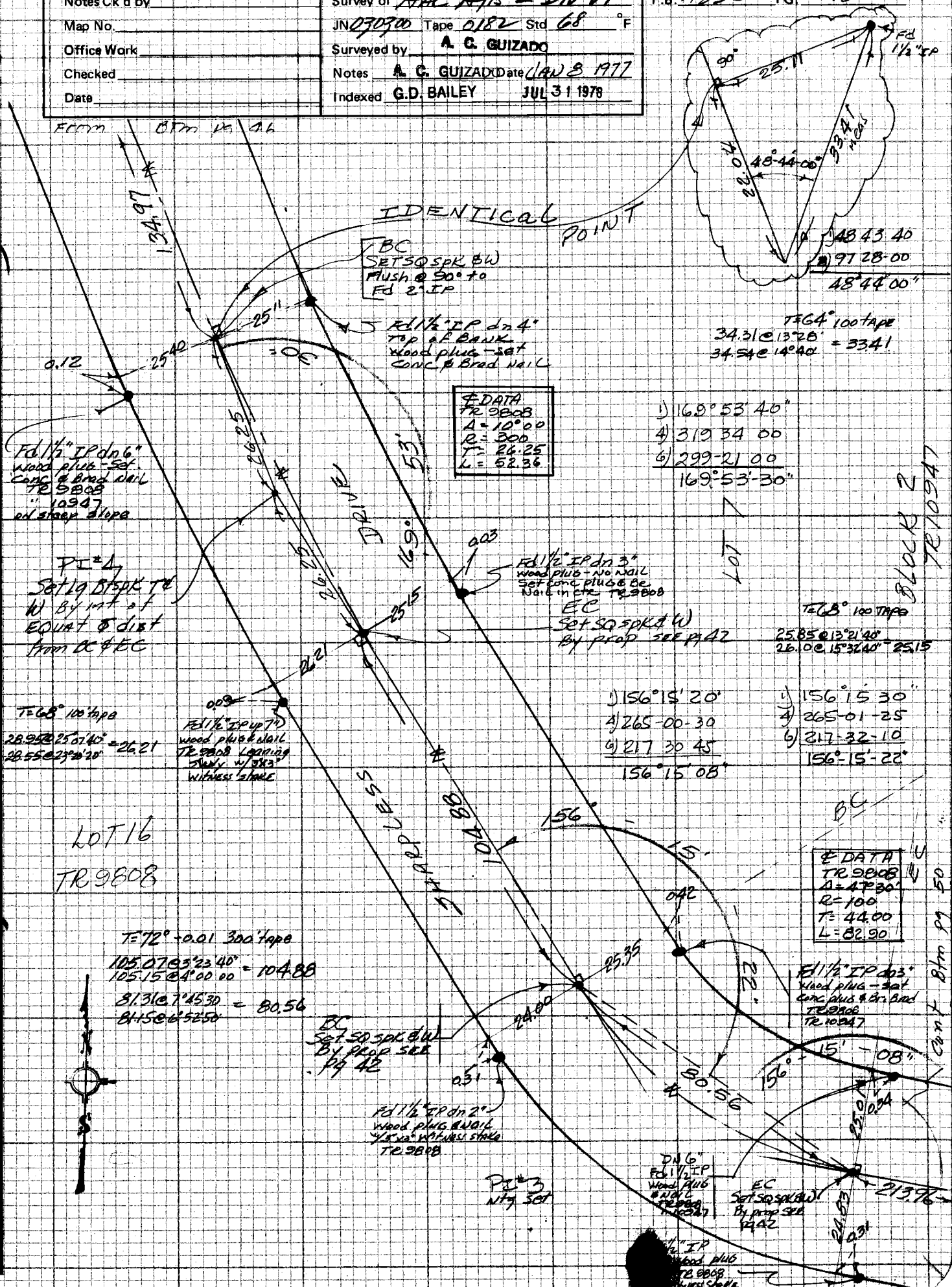

NOTE: ANY ADDITIONS OR CHANGES ON THIS SHEET MUST BE MADE OR CIRCLED IN RED INK WITH DATE AND NAME OF PERSON MAKING CHANGE

Do not extend notes this side of this line

PLEASE RETURN TO
LOS ANGELES COUNTY ENGINEER
403 LOS ANGELES COUNTY ENGINEERING BLDG.

099-297,B-3

CENTERLINE NOTES
CE 310
76F-3095-4/73

PWFB 0930

265

F.B. ~~4356~~ PG. ~~50~~

CE 310
76F 3095-4/73

PLEASE RETURN TO
LOS ANGELES COUNTY ENGINEER
403 LOS ANGELES COUNTY ENGINEERING BLDG.

Do not exceed notes this side of this line

NOTE: ANY ADDITIONS OR CHANGES ON THIS SHEET MUST BE MADE OR CIRCLED IN RED INK WITH DATE AND NAME OF PERSON MAKING CHANGE

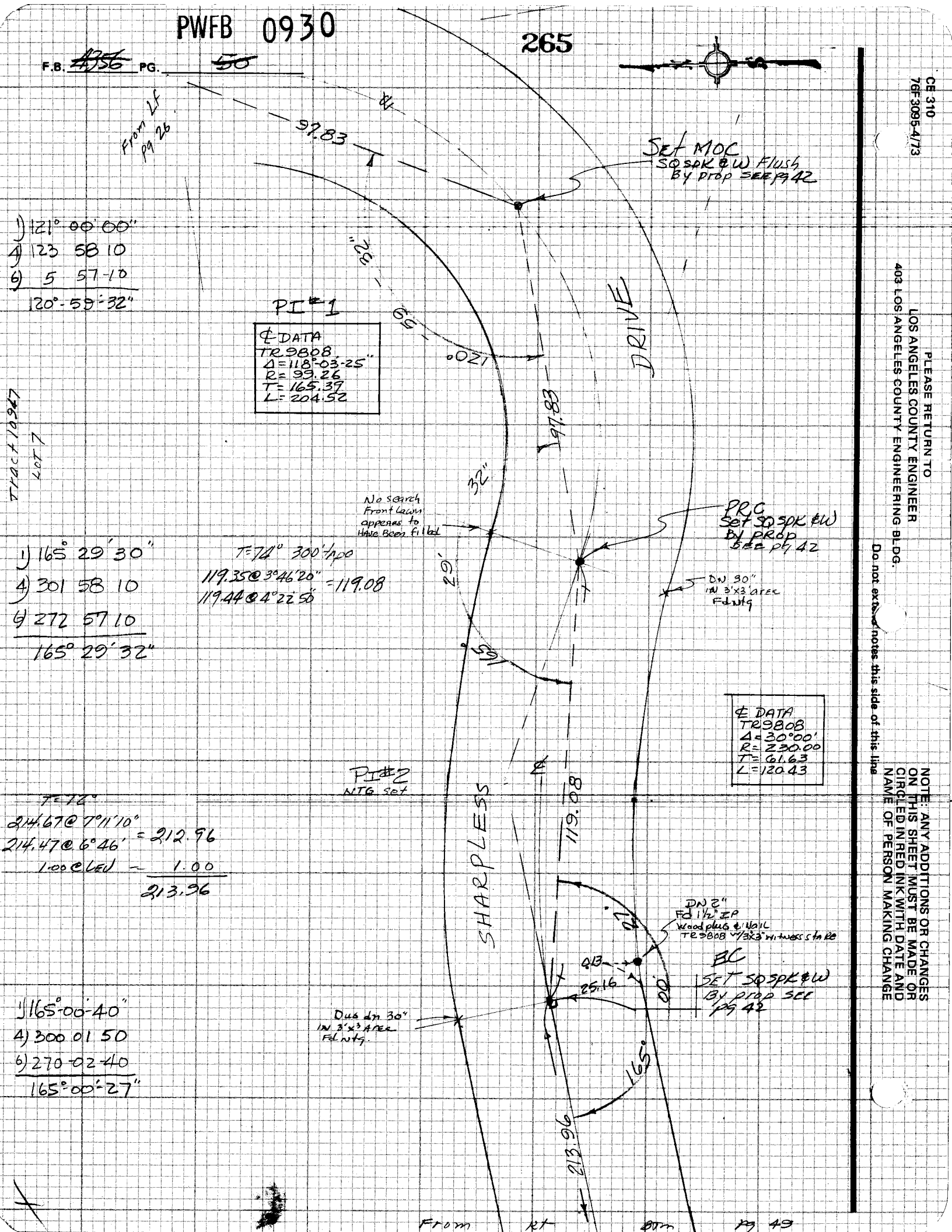

PWFB 1030

133

Notes Ck'd by	Survey of HAC Hgts & DIV VI
Map No.	JN 030300 Tape 0182 Std 68 °F
Office Work	Surveyed by A. C. GUIZADO
Checked	Notes A. C. GUIZADO Date JAN 17-1977
Date	Indexed G.D. BAILEY JUL 31 1978

F.B. 4356 PG. 51

CADASTRAL & TIE

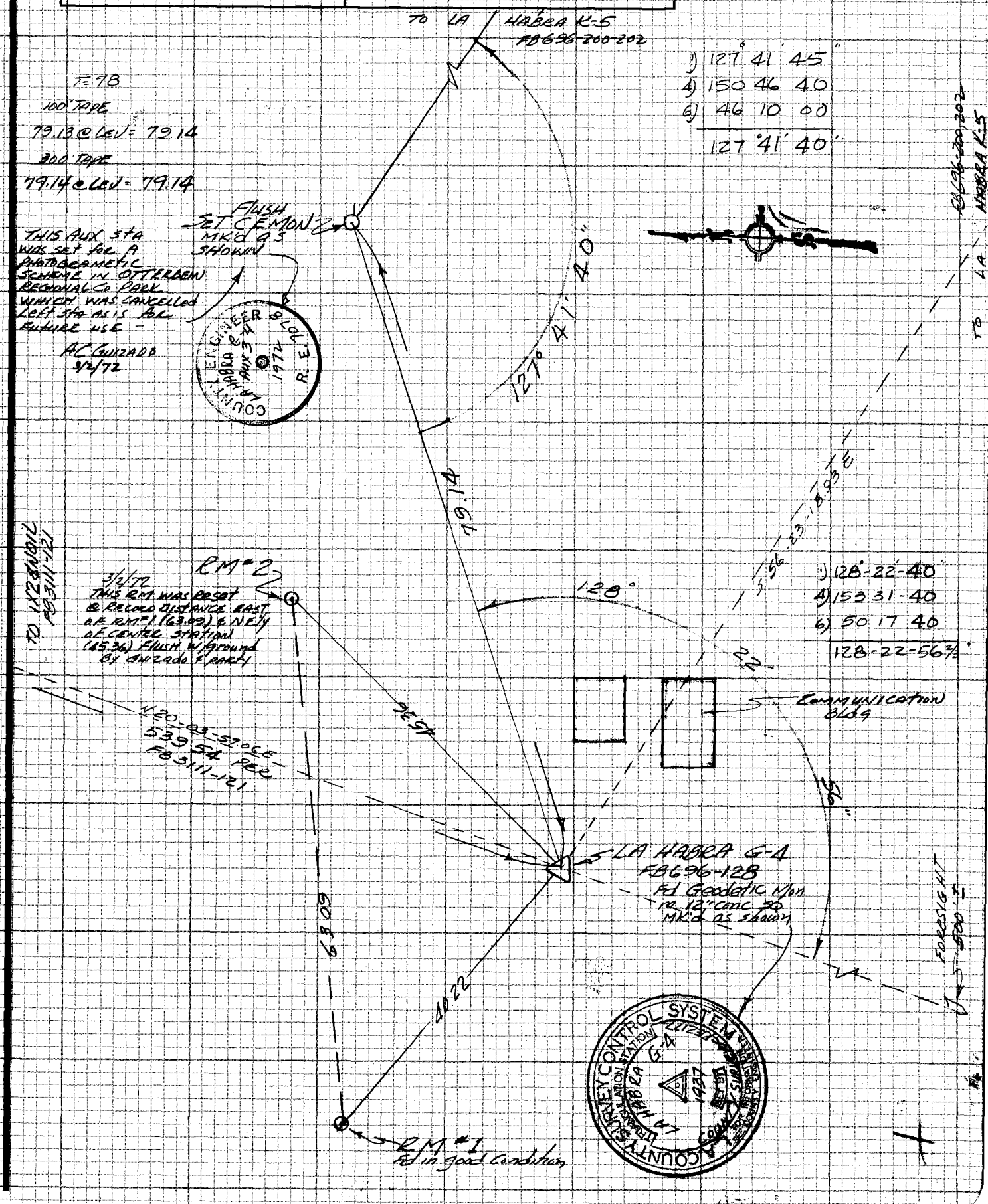

NOTE: ANY ADDITIONS OR CHANGES ON THIS SHEET MUST BE MADE OR CIRCLED IN RED INK WITH DATE AND NAME OF PERSON MAKING CHANGE

Do not extend note this side of this line

PLEASE RETURN TO
LOS ANGELES COUNTY ENGINEER
403 LOS ANGELES COUNTY ENGINEERING BLDG.

CENTERLINE NOTES
CE 310
76F3095-4/73

PWFB 1030 CADASTRAL ℄ TIE

134

F.B. ~~4356~~ PG. ~~52~~

①

1) 32° 54' 50"
4) 131 39 45
6) 197-29-25
32°-54'-54"

②

1) 40°-16'-30"
4) 161-06 20
6) 241-39 30
40°-16'-35"

H.P. DIST METER 3800
⊼ @ L.H. G-4 AUX 3
BAR PR = 29.6 T=70 EV. COR = +10
HI = 5.00
TO L.H. I-4 "LINDY" HI = 4.75
4677.67 @ +3°39'40" = 4668.12

TO PI #6 (SKYLINE DR) HI = 4.95
4320.745 @ -5°21'03" = 4301.92

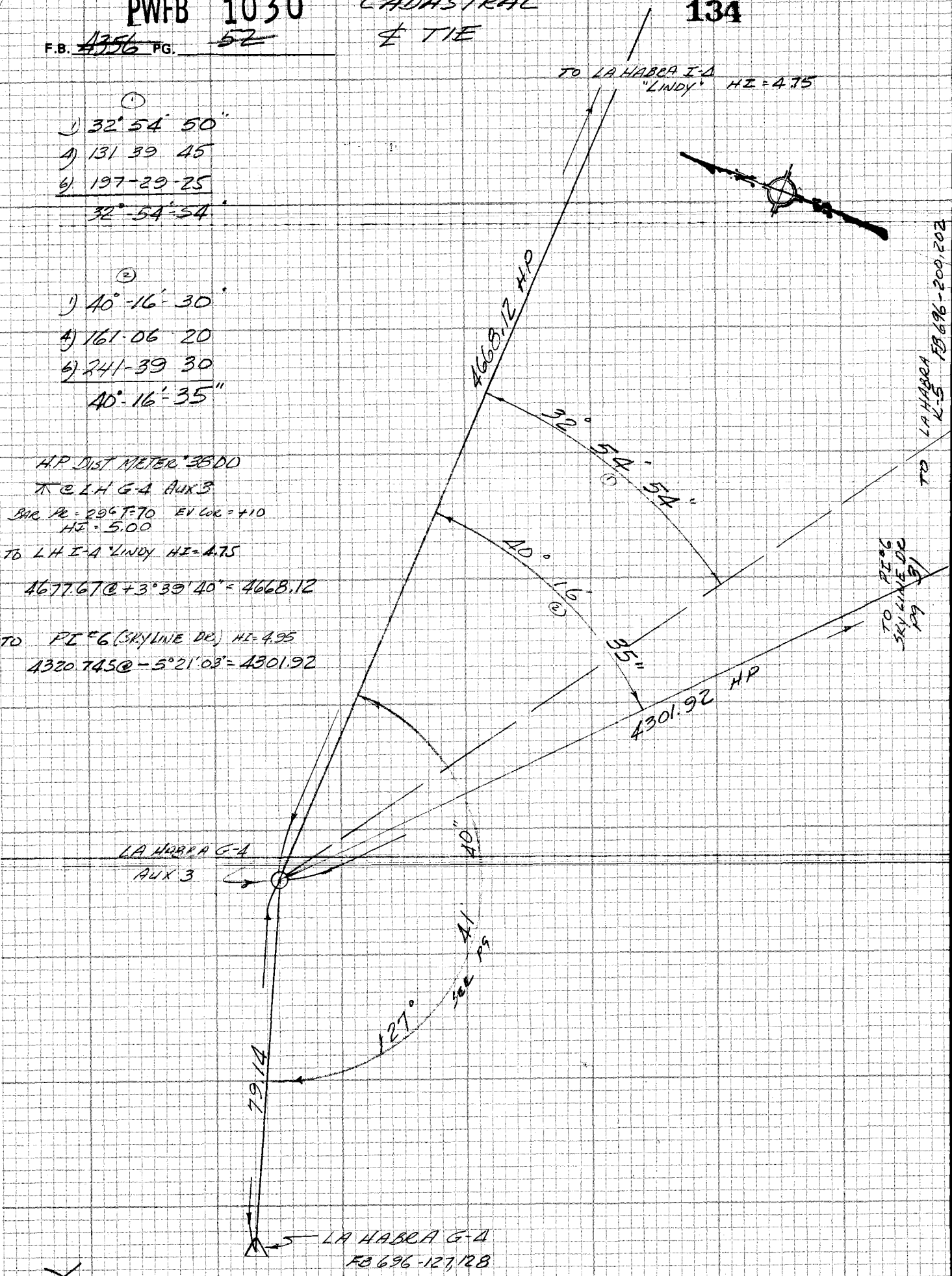

CE 310
76F3095-4/73

PLEASE RETURN TO
LOS ANGELES COUNTY ENGINEER
403 LOS ANGELES COUNTY ENGINEERING BLDG.

Do not extend notes this side of this line

NOTE: ANY ADDITIONS OR CHANGES ON THIS SHEET MUST BE MADE OR CIRCLED IN RED INK WITH DATE AND NAME OF PERSON MAKING CHANGE

PWFB 1030

135

Notes Ck'd by	Survey of HAC Hgts & DIV VI
Map No.	JN 03.03.00 Tape 0182 Std 68 °F
Office Work	Surveyed by A. C. GUIZADO
Checked	Notes A. C. GUIZADO Date JAN 17 1977
Date	Indexed G.D. BAILEY JUL 31 1978

F.B. 4356 PG. ~~53~~

CADASTRAL & TIE

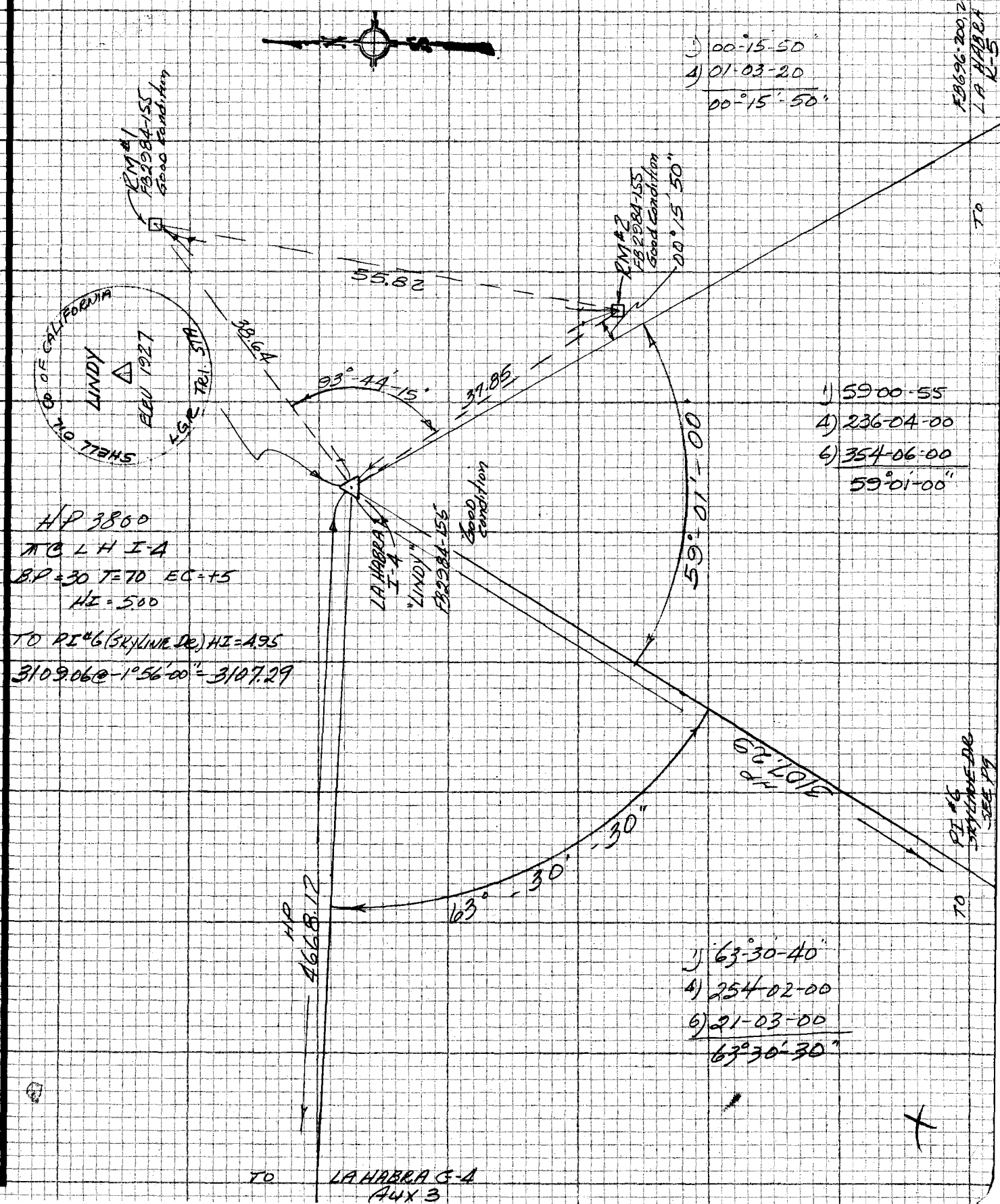

NOTE: ANY ADDITIONS OR CHANGES ON THIS SHEET MUST BE MADE OR CIRCLED IN RED INK WITH DATE AND NAME OF PERSON MAKING CHANGE

Do not extend notes on this side of this line

PLEASE RETURN TO
LOS ANGELES COUNTY ENGINEER
403 LOS ANGELES COUNTY ENGINEERING BLDG.

CENTERLINE NOTES
CE 310
76F 3095-4/73

PWFB 1030 CADASTRAL ℄ TIE 136

F.B. ~~4356~~ PG. ~~54~~

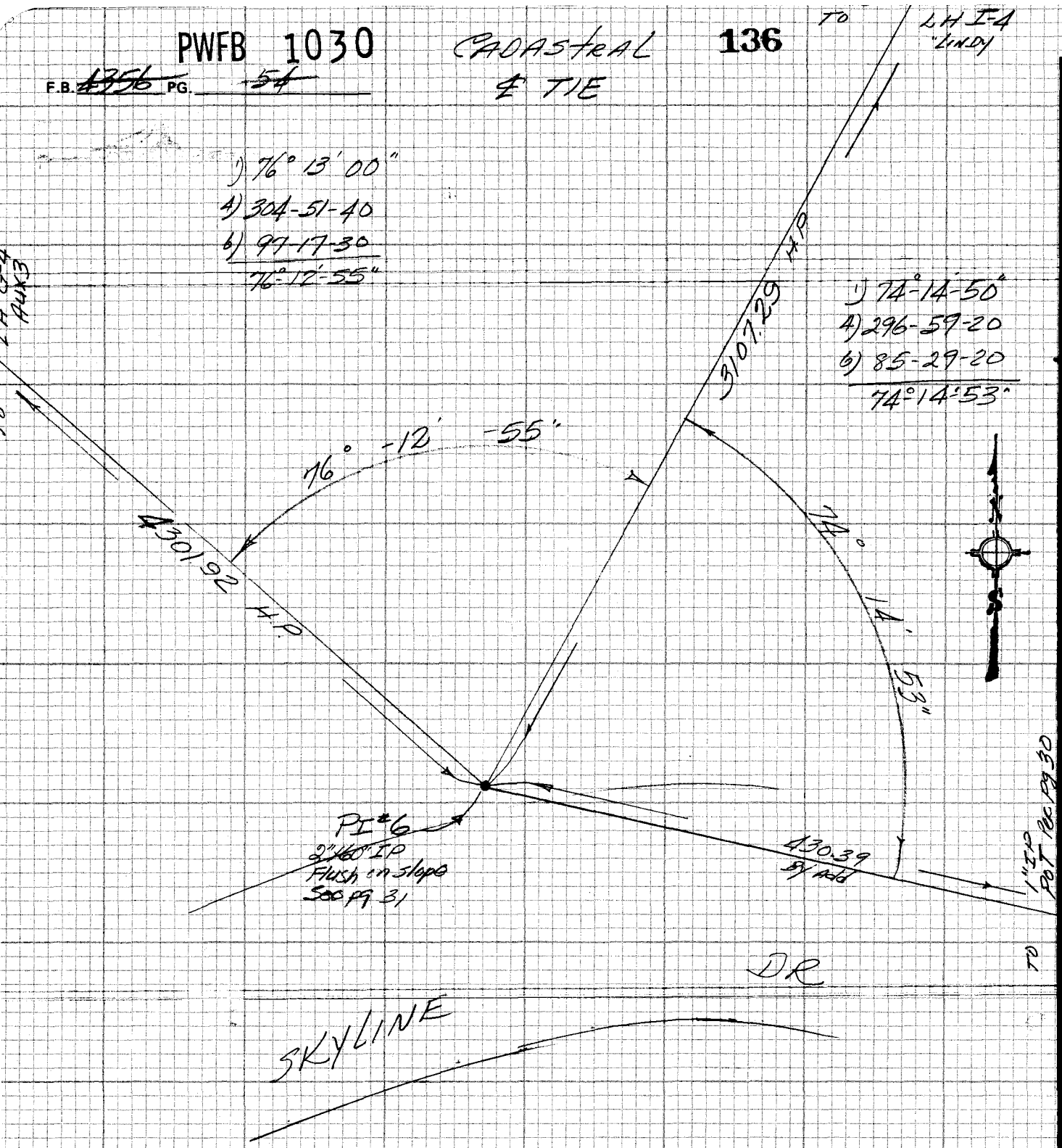

CE 310
76F3095-4/73

PLEASE RETURN TO
LOS ANGELES COUNTY ENGINEER
403 LOS ANGELES COUNTY ENGINEERING BLDG.

Do not extend notes this side of this line

NOTE: ANY ADDITIONS OR CHANGES ON THIS SHEET MUST BE MADE OR CIRCLED IN RED INK WITH DATE AND NAME OF PERSON MAKING CHANGE

W.S. 38, B-5

099-297 B-2

PWFB 1030

137

Notes Ck'd by	Survey of Hac Hghts & Div VI
Map No.	JN 0303.00 Tape 0182 Std 68 °F
Office Work	Surveyed by A. C. GUIZADO
Checked	Notes A. C. GUIZADO Date MAY 5 1977
Date	Indexed G.D. BAILEY JUL 31 1978

F.B. 4356 PG. 55

LOT 16

Cont Stm Pg 56

T=64° (300 tape)
89.64@LEV=89.63

89.63

Set 1x2 & N 90° to Fd 1½ IP — 40.22 — Fd 1½" IP dn 4" Broken Top Set conc plug & Brass nail FB 2932-162

T=64°
195.21@3°15'40" = 194.86
195.26@3°30'20"
-15.10 @ LEV = -15.10
179.76

179.76

DRIVE

LOT 15

POT Set 1x2 & N Top of Bank & 90° to Fd Mon FB 2932-163 Reset w/2" IP conc plug & LA County Engr TAG dn 12" w/2-sq Hd spk & T TIES in PAVT 10° out NE & SE — 40.00 — Fd Std LA Co Engr BM Mon Flush Mk'd "BM SKY 14 1962 RE 5869" FB 2932-163

TRACT 9594-3 MB 176-22

T=72°
137.01@3°19' = 136.77
137.11@3°58
18.99 @ LEV = +18.99
155.76

155.76

Fd 1½" IP dn 6" Conc plug & TAG RCE 8244 FB 2932-163

39.81

POT Set 1x2 & N Top of Bank & 90° to Fd IP FB 2932-163

20.20

12

T=72
151.19@3°17' = 150.93
151.11@2°44'
-17.00@LEV = -17.00
133.93

SLY LINE

39.73 — Fd 1" IP up 3" Conc plug & TAG RCE 8244 FB 2932-163

LOT

133.93

EC Fd spk & Tin dn 2" @ 90° to Fd IP per FB 2932-163

Fd 1½" IP up 3" Wood plug & nail Reset w/ conc plug & Brass nail TR 9594-3 FB 2932-163 — 40.36 — 39.66 — Fd 1½" IP dn 3" Wood plug & nail Reset conc plug & Brass nail TR 9594-3 FB 2932-163

T=66
101.51@LEV=101.50

101.50

From top Pg 41

NOTE: ANY ADDITIONS OR CHANGES ON THIS SHEET MUST BE MADE OR CIRCLED IN RED INK WITH DATE AND NAME OF PERSON MAKING CHANGE

Do not extend notes this side of this line

PLEASE RETURN TO
LOS ANGELES COUNTY ENGINEER
403 LOS ANGELES COUNTY ENGINEERING BLDG.

CENTERLINE NOTES
CE 310
76F3095-4/73

PWFB 1030 138, 139

F.B. ~~4356~~ 56 PG.

Cont Bfm PG 59

Fd 1½" IP dn 3" Set conc plug & Br. Nail TR 9594-4

Set CN

BC Fd 1½" IP dn 15" plug (wood) & nail TR 9594-4

POINT

10' offset LINE

Set CN @ 90° to IP

1½" IP

30.01

30.18

0.08

Set CN

204.18

78.09

(10)

106°

48.72

IDENT 100

Ent & to offset Set 1x2 EN

30.18

0.08

Set CN

20.05

Fd 1½" IP dn 4" wood plug - set Br Nail in ctr TR 9594-4

JUNCREST

No search

Set 1x2 EN FL

Set 2" IP on ℄ int of REC dist (17.14) So of fd BC Pkw 1½" IP - dn 12" conc plug & LA Co Engr TAG

40.56

23.89

129.47

COURT

(20)

(20)

Set CN @ 90° to Fd IP

Fd 1½" IP dn 8" - set Conc plug & Br Nail in ctr - TR 9594-4

137°

58'

225.42

55

Fd 1½" IP dn 10" wood plug & set conc plug & Br Nail in same position TR 9594-4

T = 72°

129.53 @ 1°38' = 129.47

129.58 @ 2°16'

Set CN @ 90° to Fd IP

1709.87 HP

SEE RT BFM PG 112

T = 60° (300 tape)

225.46 @ LEV = 225.42

204.92 @ 4°46'30" = 204.18

205.00 @ 5°02'00"

165°26'35"

4) 301-46-10

6) 272-39-20

165°-26'-33"

1763.52 HP

STA 3 SET CONC NAIL

SKYLINE

No search

REC

Set CN @ 90° to Fd 1½" IP

50.45

Set conc Nail

Fd 1½" IP up 3" wood plug & nail on side Hope FB 2932-162 TR 9594-4

T = 60° (300 tape)

57.01 @ 27°44'20"

57.57 @ 28°47'00" = 50.45

Set solid spic & W @ 90° to PI

PI #9

Fd 1" IP conc plug & LACO Engr TAG dn 40" Set 2" IP & plug LACO Engr TAG dn 10" above Fd 1" IP FB 2932-162

10.00

T = 72° (100' tape)

43.48 @ 28°14'40" = 38.66

+1.84 @ LEV

40.50

Fd lying on side Reset at per FB 2932-162 1½" IP wood plug Reset w/ conc plug & Br Nail TR 9594-4

40.50

DN 40" Fd nail

LOT 16

T = 64°

63.92 @ LEV = 63.91

BC Set 1x2 EN top Bank Rec. Dist 50. of PI #9 per FB 2932-162 Replaced w/ ½" IP plug & Co Eng TAG dn 10"

From PG 55

CE 310
76F3095-4/73

PLEASE RETURN TO
LOS ANGELES COUNTY ENGINEER
403 LOS ANGELES COUNTY ENGINEERING BLDG.

NOTE: ANY ADDITIONS OR CHANGES ON THIS SHEET MUST BE MADE OR CIRCLED IN RED INK WITH DATE AND NAME OF PERSON MAKING CHANGE

Do not extend notes this side of this line

PWFB 1030

140

Notes Ck'd by	Survey of Hac Hgts & Div III
Map No.	JN 0303.00 Tape 0246 Std 68 °F
Office Work	Surveyed by A. C. GUIZADO
Checked	Notes A. C. GUIZADO Date 5/5/77
Date	Indexed G.D. BAILEY JUL 31 1978

F.B. 4356 PG. 57

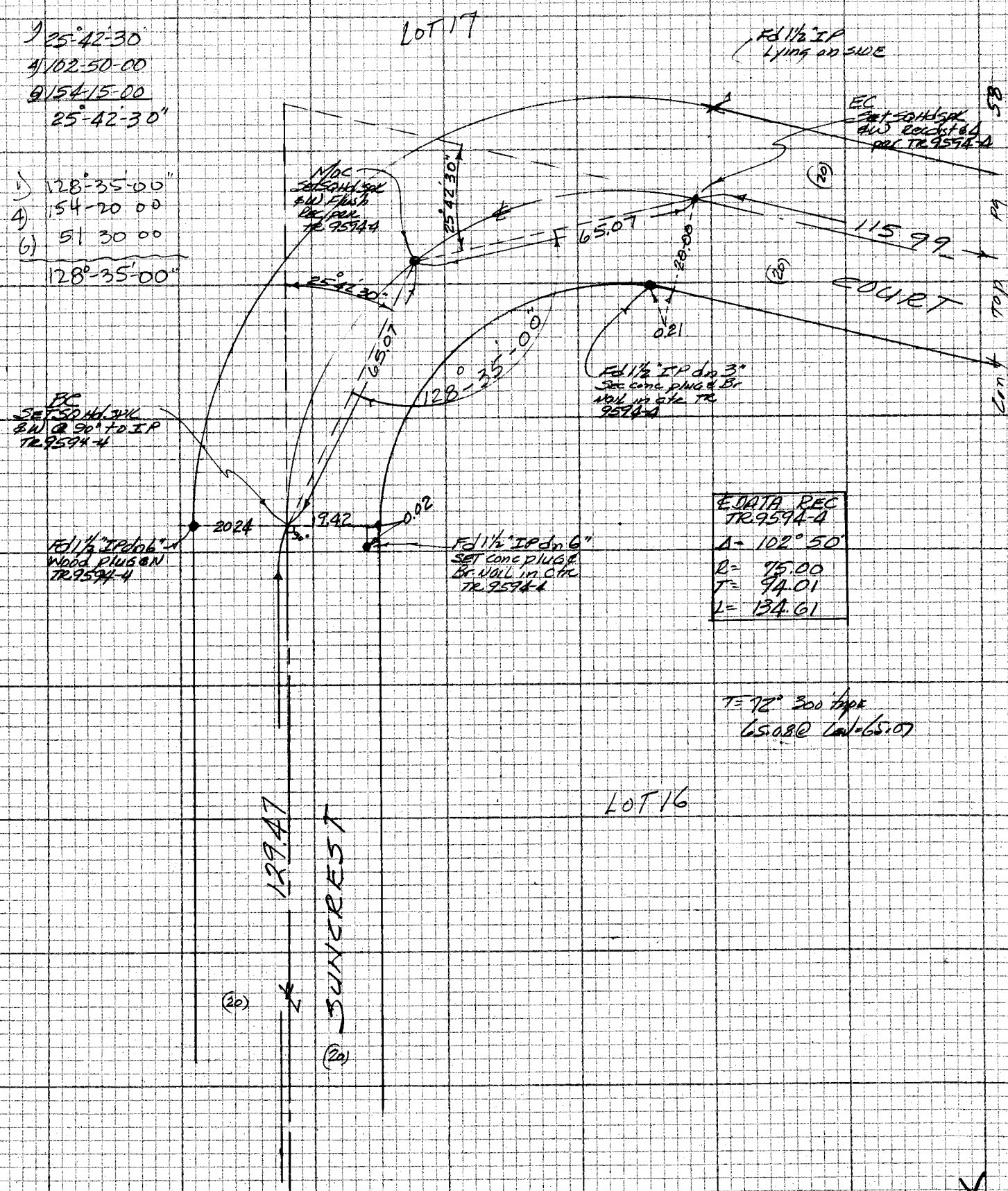

From Rt pg 56

NOTE: ANY ADDITIONS OR CHANGES ON THIS SHEET MUST BE MADE OR CIRCLED IN RED INK WITH DATE AND NAME OF PERSON MAKING CHANGE

Do not extend notes this side of this line

PLEASE RETURN TO
LOS ANGELES COUNTY ENGINEER
403 LOS ANGELES COUNTY ENGINEERING BLDG.

CENTERLINE NOTES
CE 310
76F3095-4/73

PWFB 1030

F.B. ~~4356~~ PG. ~~58~~

From Rt pg 57

141 , 142

CE 310
76F3095-4/73

PLEASE RETURN TO
LOS ANGELES COUNTY ENGINEER
403 LOS ANGELES COUNTY ENGINEERING BLDG.

NOTE: ANY ADDITIONS OR CHANGES ON THIS SHEET MUST BE MADE OR CIRCLED IN RED INK WITH DATE AND NAME OF PERSON MAKING CHANGE

Do not extend notes this side of this line

MS 38 B-5

099 297 4-3

T=72° 300' tape
22.38 @ 28°-47-20" = 19.63
22.03 @ 26.58
66.21 @ LEV = 66.20
116.00 @ LEV = 115.99

VERT ∡ PRISM HI = 54
D = 86-22-00
R = 273-38-00
+ 3-38-00
BAR = 29 3/4 T = 64° HI = 61 1/2 ENV = +04
Slope = 1823.565
Horiz = 1819.90

Rec ∡ DATA
TR 9594-4
Δ = 8°40'
R = 200
T = 15.16
L = 30.25

1) 8°40'00"
4) 34 40 00
6) 52-00-00
8°40'00"

1) 56°-26-30'
4) 225-46-00
6) 338-39-00
56°-26-30" R&M

1) 96°-45'-40"
4) 87-01-50
6) 220-33-00
96°-45'-30"

1) 91-18-25
4) 5-13-40
91°-18'-25"

1) 52-55-00
4) 211-40-00
52°-55'-00"

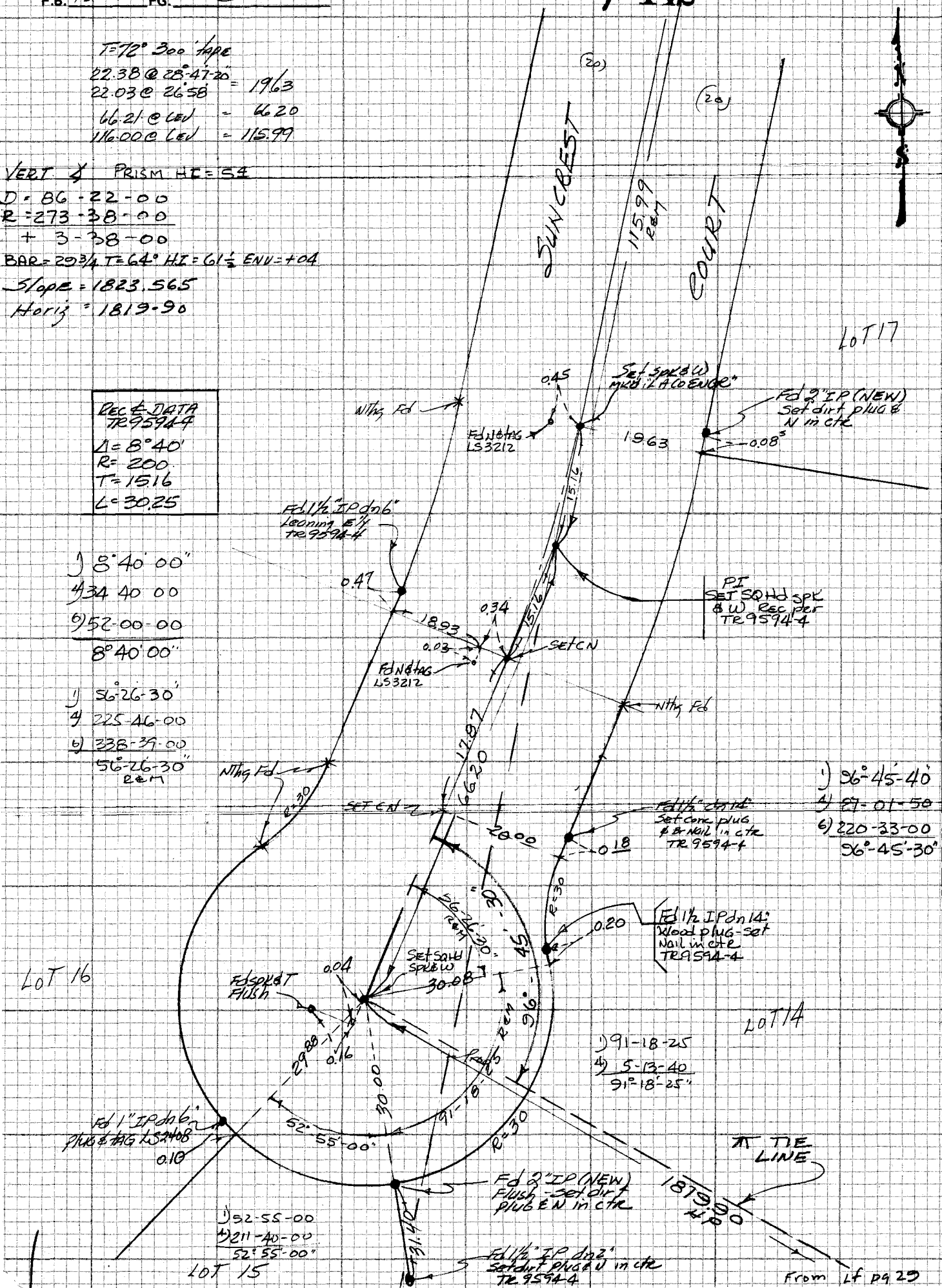

PWFB 1030

143

Notes Ck'd by	Survey of HAC Hgts & DIV II
Map No.	JN 0303.09 Tape 0246 Std 68 °F
Office Work	Surveyed by A. C. GUIZADO
Checked	Notes A. C. GUIZADO Date 5/10/77
Date	Indexed G.D. BAILEY JUL 31 1978

F.B. ~~4356~~ PG. ~~59~~

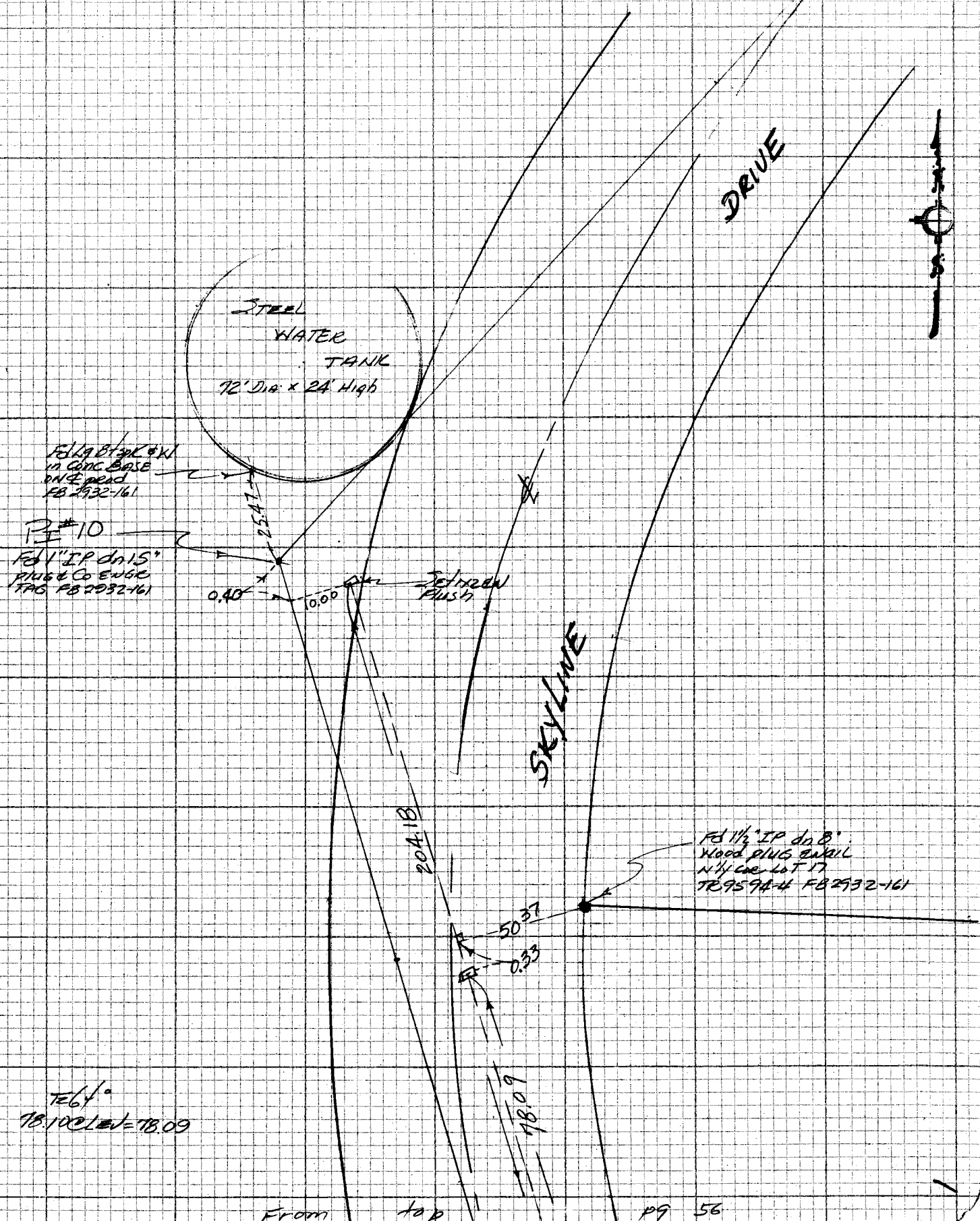

From top pg 56

NOTE: ANY ADDITIONS OR CHANGES ON THIS SHEET MUST BE MADE OR CIRCLED IN RED INK WITH DATE AND NAME OF PERSON MAKING CHANGE

Do not extend notes this side of this line

PLEASE RETURN TO LOS ANGELES COUNTY ENGINEER 403 LOS ANGELES COUNTY ENGINEERING BLDG.

CENTERLINE NOTES CE 310 76F3095-4/73

W.S.32, B-5

B-3 099-297

PWFB 0930

266

Notes Ck'd by	Survey of Hac Hgts & Div VI — F.B. 4356 PG. 64
Map No.	JN 030300 Tape 0246 Std 68 °F
Office Work	Surveyed by A. C. GUIZADO
Checked	Notes A. C. GUIZADO Date May 12, 1977
Date	Indexed G.D. BAILEY JUL 31 1978

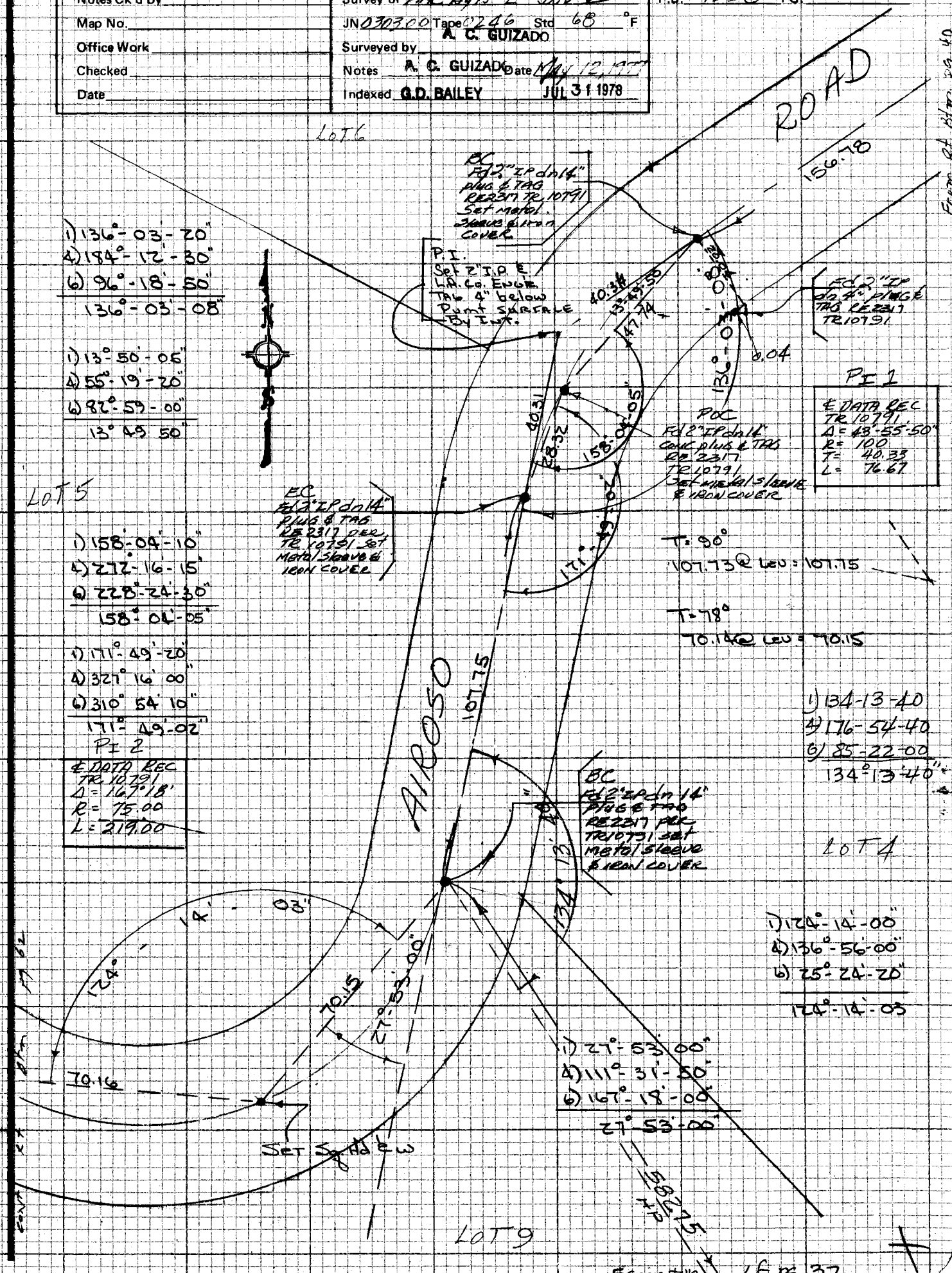

NOTE: ANY ADDITIONS OR CHANGES ON THIS SHEET MUST BE MADE OR CIRCLED IN RED INK WITH DATE AND NAME OF PERSON MAKING CHANGE

Do not extend notes this side of this line

PLEASE RETURN TO
LOS ANGELES COUNTY ENGINEER
466 LOS ANGELES COUNTY ENGINEERING BLDG.

CENTERLINE NOTES
CE 310
76F3095-4/73

PWFB 0930

F.B. ~~1350~~ PG. 62

Cn 7 Bk 7 pg 63

267, 268

1) 109°-15'-50"
4) 77°-03'-40"
6) 295°-35'-50"

109°-15'-58"

T=78°
70.14 @ Leu = 70.15
70.15 @ Leu = 70.16

PI #4
SET 2" I.P. E.
L.A. Co. E 2 6 E.
TAG. DN. 6"

T=70°
71.00 @ Leu = 71.00
71.10 @ Leu = 71.10
39.32 @ Leu = 39.32
42.24 @ Leu = 42.24
76.66 @ Leu = 76.66

LOT 8

PI 3

℄ DATA REC
TR 10791
Δ = 55°20'
R = 75.00
T = 39.32
L = 72.43

1) 124°-44'-10"
4) 138°-55'-35"
6) 28°-23'-20

124°-43'-53½"

1) 152°-07'-00"
4) 248°-27'-40"
6) 192°-41'-30"

152°-06'-55"

1) 12°-56'-50"
4) 51°-47'-00"
6) 77°-40'-40"

12° 56' 47

1) 124°-13'-50"
4) 136°-55'-40"
6) 25°-23'-30"

124°-13'-55"

ROAD

118.90 calc
76.66

71.00

71.10

100°-15'-58"

39.32

55°

39.31

55°

52°

152°

124°-13'-55"

70.16

EC
Fd 2" IP dn 15"
Conc plug & tag
RE 2317 TR 10791
Set metal sleeve
& iron cover

PI 4

℄ DATA REC
TR 10791
Δ = 70°45'
R = 100.00
T = 71.00
L = 123.48

LOT 5

PRC
Fd 2" IP dn 20"
conc plug & tag
RE 2317 TR 10791
Set metal sleeve
& iron cover

SET Sq Hd & W

POC
Fd 2" IP
dn 20" plug
& tag RE 2317
REF TR 10791
Set metal
sleeve & iron
cover

Fd 2" IP dn 14"
plug & tag
RE 2317 Set
metal sleeve
& iron cover
TR 10791

PRC
Set PS
on iron
cover

0.10

0.16

Set Sq Hd.
E.W.

CE 310
76F3095-4773

PLEASE RETURN TO
LOS ANGELES COUNTY ENGINEER
403 LOS ANGELES COUNTY ENGINEERING BLDG.

Do not extend notes this side of this line

NOTE: ANY ADDITIONS OR CHANGES ON THIS SHEET MUST BE MADE OR CIRCLED IN RED INK WITH DATE AND NAME OF PERSON MAKING CHANGE

PWFB 0930

269

Notes Ck'd by	Survey of MAC Hgts & DIV VI
Map No.	JN 0303.00 Tape 0246 Std 68 °F
Office Work	Surveyed by A. C. GUIZADO
Checked	Notes A. C. GUIZADO Date 5-17-77
Date	Indexed G.D. BAILEY JUL 31 1978

F.B. ~~4356~~ PG. ~~63~~

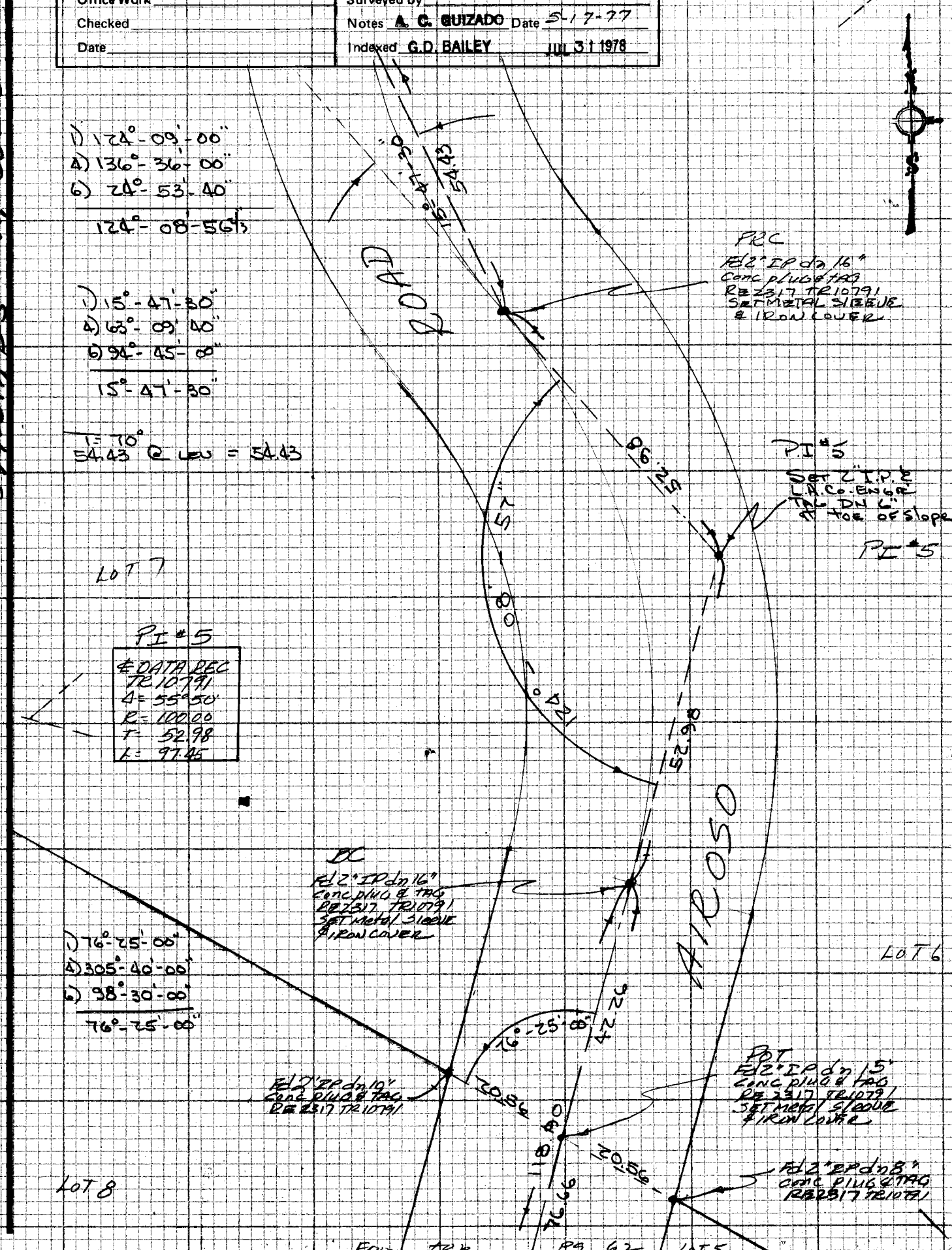

NOTE: ANY ADDITIONS OR CHANGES ON THIS SHEET MUST BE MADE OR CIRCLED IN RED INK WITH DATE AND NAME OF PERSON MAKING CHANGE

Do not extend notes this side of this line

099-297 B3 WS 36 B-5

PLEASE RETURN TO
LOS ANGELES COUNTY ENGINEER
403 LOS ANGELES COUNTY ENGINEERING BLDG.

CENTERLINE NOTES
CE 310
76F3095-4/73

F.B. 4356 PG. 64

T = 86°
55.56 @ 11°-54'-15" = 55.36
65.47 @ 4°-31'-20" = 65.27
36.38 @ LEV = 36.38
101.65

103.62 @ 7°-01'-40" = 102.84

1) 180°-53'-45"
4) 3°-33'-10"
6) 5°-19'-50"
180°-53'-18"

1) 148°-23'-00"
4) 233°-30'-15"
6) 170°-15'-20"
148°-22'-33"

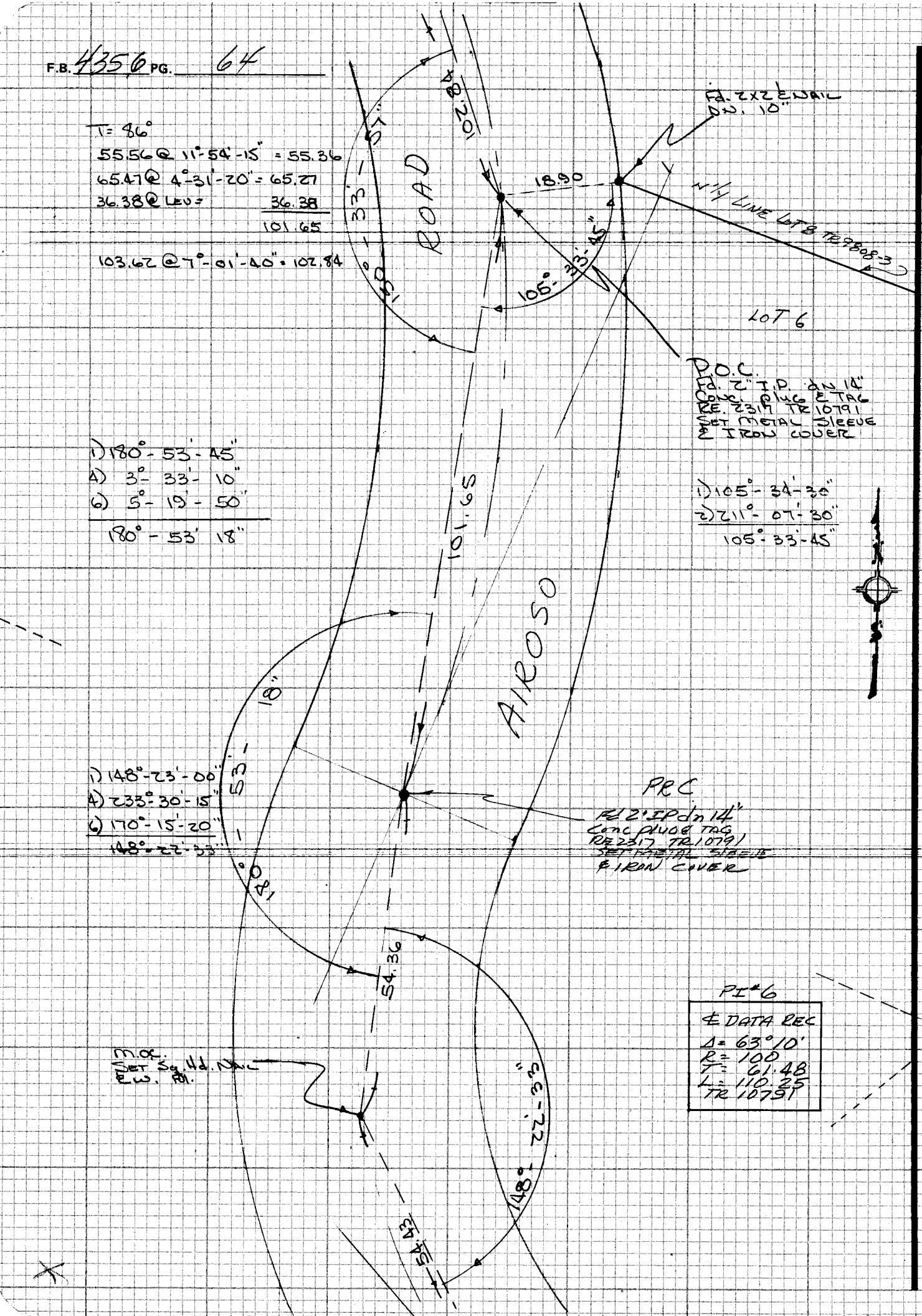

CE 310
76F3095-A173

PLEASE RETURN TO
LOS ANGELES COUNTY ENGINEER
403 LOS ANGELES COUNTY ENGINEERING BLDG.

Do not ext. notes this side of this line

NOTE: ANY ADDITIONS OR CHANGES ON THIS SHEET MUST BE MADE OR CIRCLED IN RED INK WITH DATE AND NAME OF PERSON MAKING CHANGE

PWFB 1030 **146**

Notes Ck'd by	Survey of HAC Hgts E DIV III
Map No.	JN 030300 Tape 0246 Std 68 °F
Office Work	Surveyed by A. C. GUIZADO
Checked	Notes A. C. GUIZADO Date 5-18-77
Date	Indexed G.D. BAILEY JUL 31 1978

F.B. 4356 PG. 65

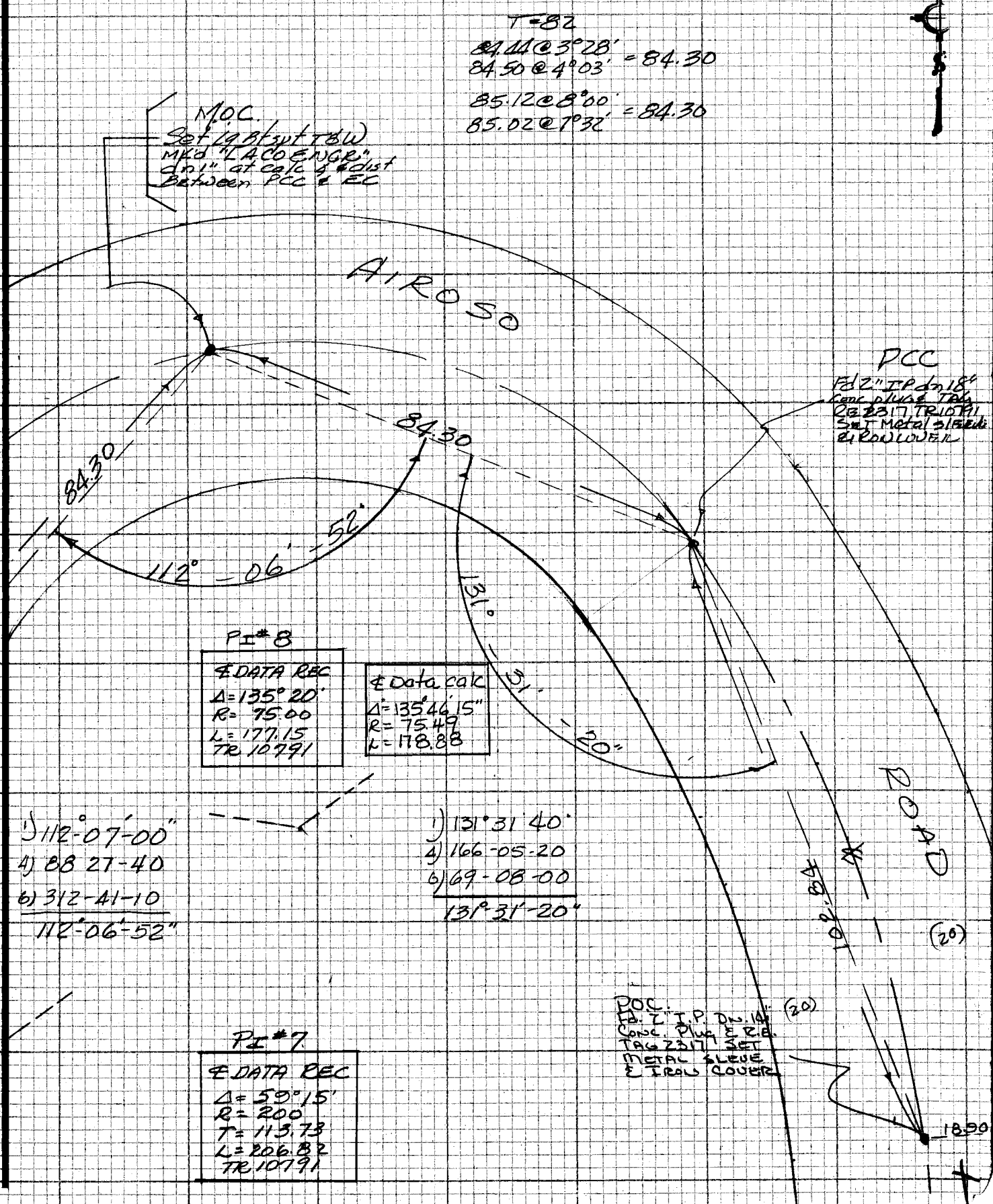

NOTE: ANY ADDITIONS OR CHANGES ON THIS SHEET MUST BE MADE OR CIRCLED IN RED INK WITH DATE AND NAME OF PERSON MAKING CHANGE

Do not extend notes this side of this line

PLEASE RETURN TO
LOS ANGELES COUNTY ENGINEER
403 LOS ANGELES COUNTY ENGINEERING BLDG.

CENTERLINE NOTES
CE 310
76F3095-4/73

PWFB 1030

147

F.B. ~~4356~~ PG. ~~66~~

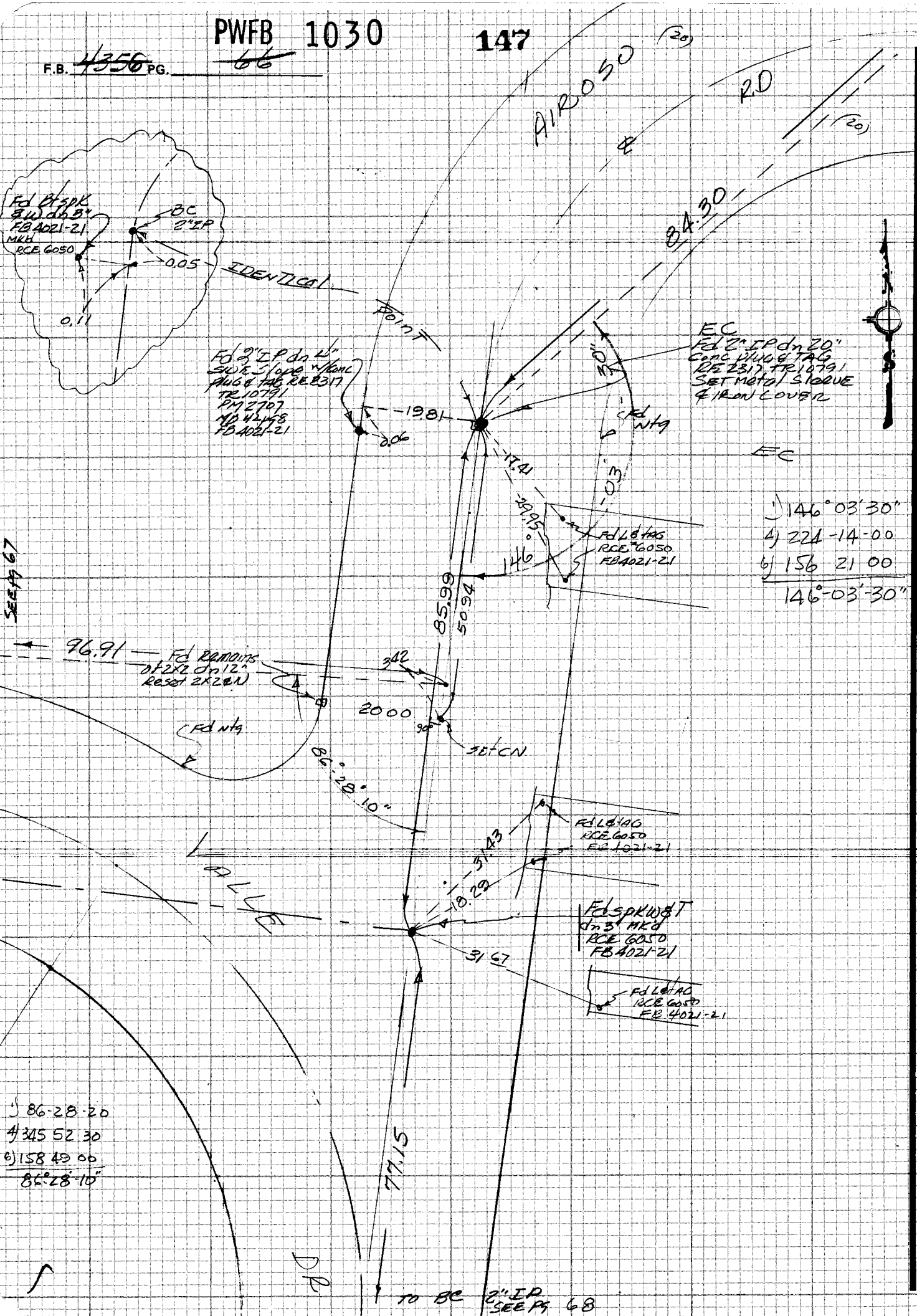

CE 310
76F3095-4/73

PLEASE RETURN TO
LOS ANGELES COUNTY ENGINEER
403 LOS ANGELES COUNTY ENGINEERING BLDG.

Do not extend notes this side of this line

NOTE: ANY ADDITIONS OR CHANGES ON THIS SHEET MUST BE MADE OR CIRCLED IN RED INK WITH DATE AND NAME OF PERSON MAKING CHANGE

PWFB 1030

148

Notes Ck'd by	Survey of HAC Hgts & Div III
Map No.	JN 0303.09 Tape 229 Std 84 °F
Office Work	Surveyed by A. C. GUIZADO
Checked	Notes A. C. GUIZADO Date 5-17-77
Date	Indexed G.D. BAILEY JUL 31 1978

F.B. ~~4356~~ PG. 67

NOTE: ANY ADDITIONS OR CHANGES ON THIS SHEET MUST BE MADE OR CIRCLED IN RED INK WITH DATE AND NAME OF PERSON MAKING CHANGE

Do not extend notes this side of this line

PLEASE RETURN TO
LOS ANGELES COUNTY ENGINEER
403 LOS ANGELES COUNTY ENGINEERING BLDG.

CENTERLINE NOTES
CE 310
76F3095-4/73

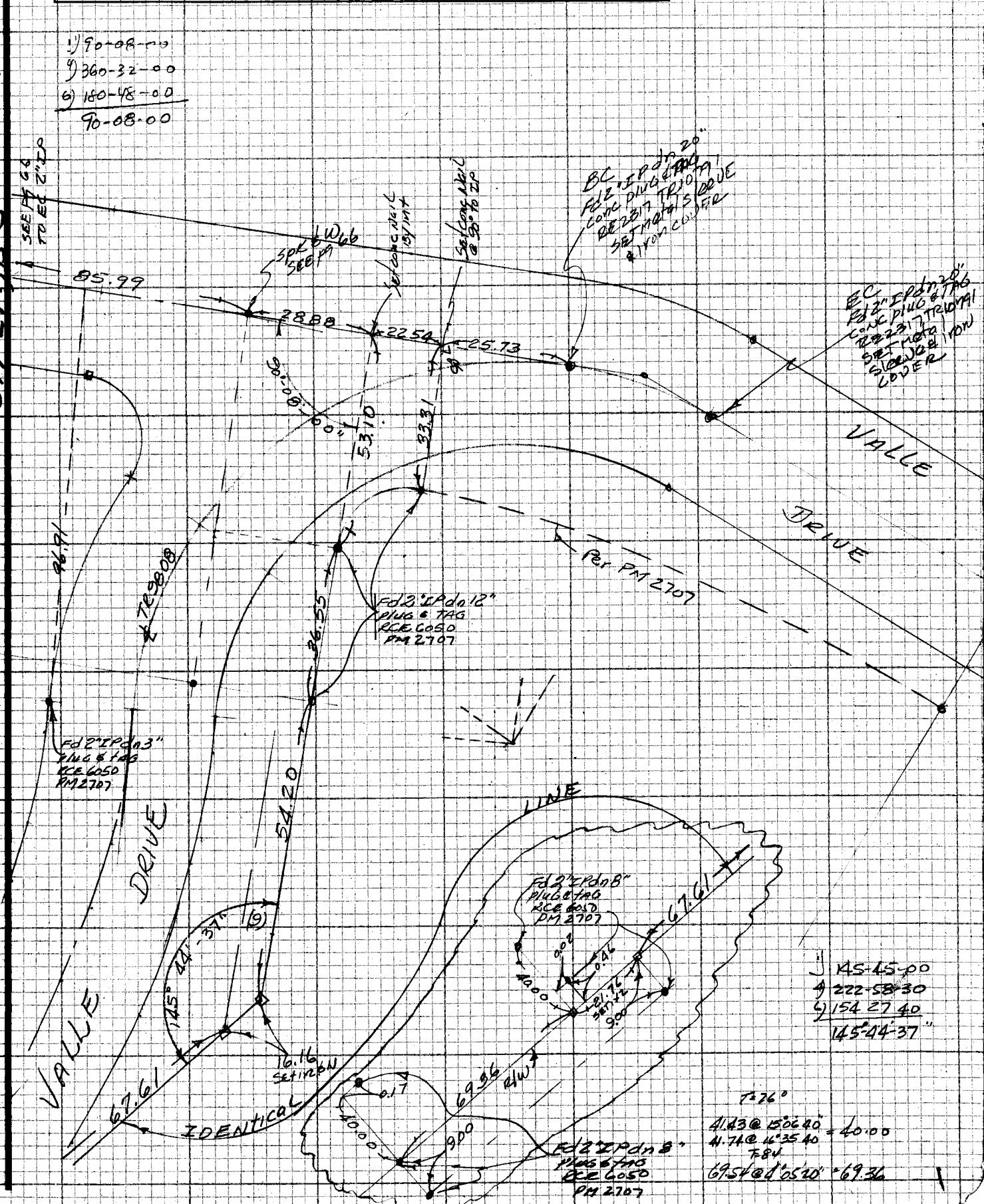

PWFB 1030

149

F.B. ~~4356~~ PG. ~~68~~

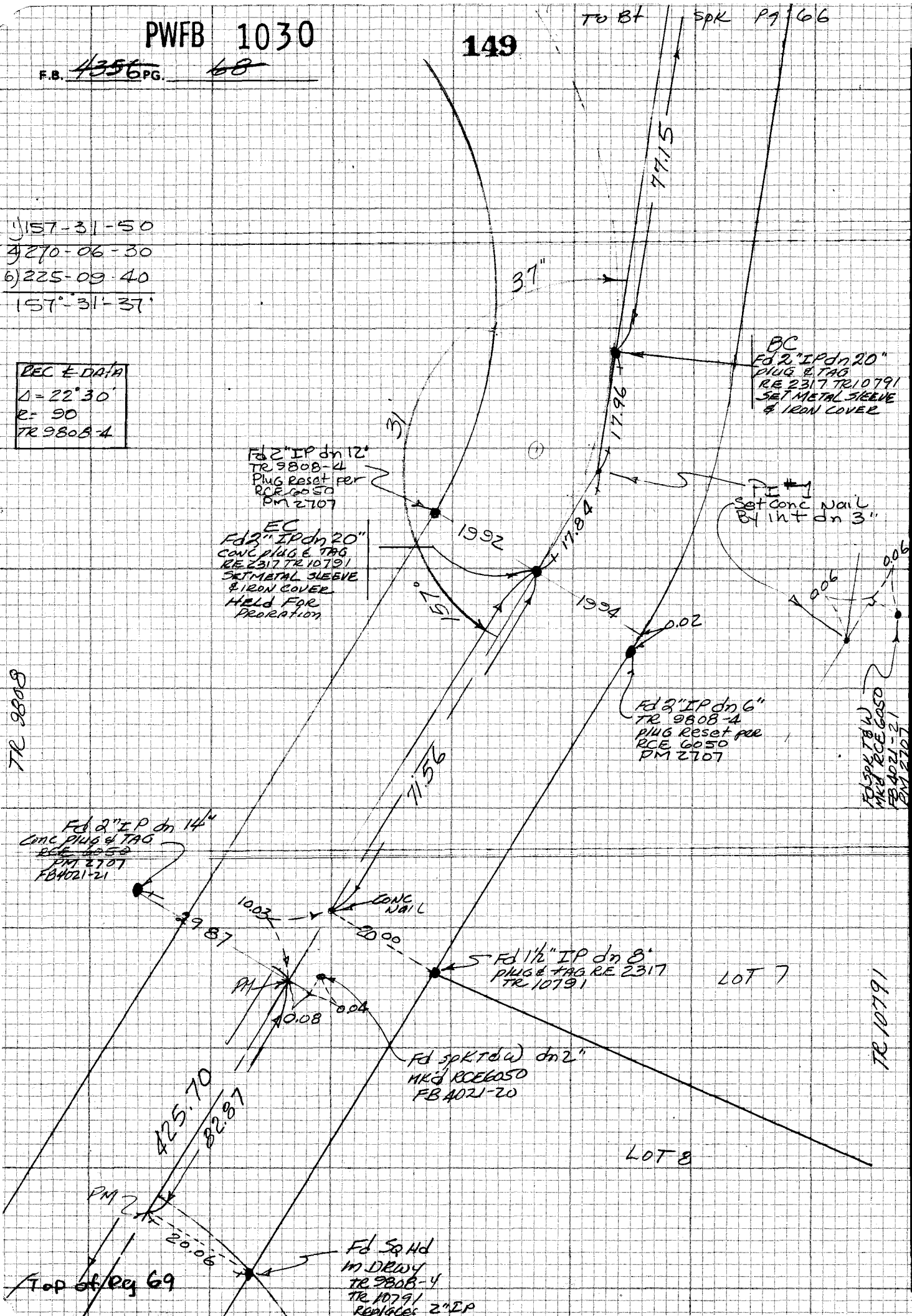

CE 310
76F3095-4 '73

PLEASE RETURN TO
LOS ANGELES COUNTY ENGINEER
403 LOS ANGELES COUNTY ENGINEERING BLDG.

Do not extend notes this side of this line

NOTE: ANY ADDITIONS OR CHANGES ON THIS SHEET MUST BE MADE OR CIRCLED IN RED INK WITH DATE AND NAME OF PERSON MAKING CHANGE

PWFB 0930

271

Notes Ck'd by	Survey of Hac Hgts & Div VI
Map No.	JN 0303.00 Tape 0246 Std 68 °F
Office Work	Surveyed by A. C. GUIZADO
Checked	Notes A. C. GUIZADO Date 6/30/77
Date	Indexed G.D. BAILEY JUL 31 1978

F.B. 4356 PG. 69

To bottom Pg 68

W538.85, 049-297, B-3

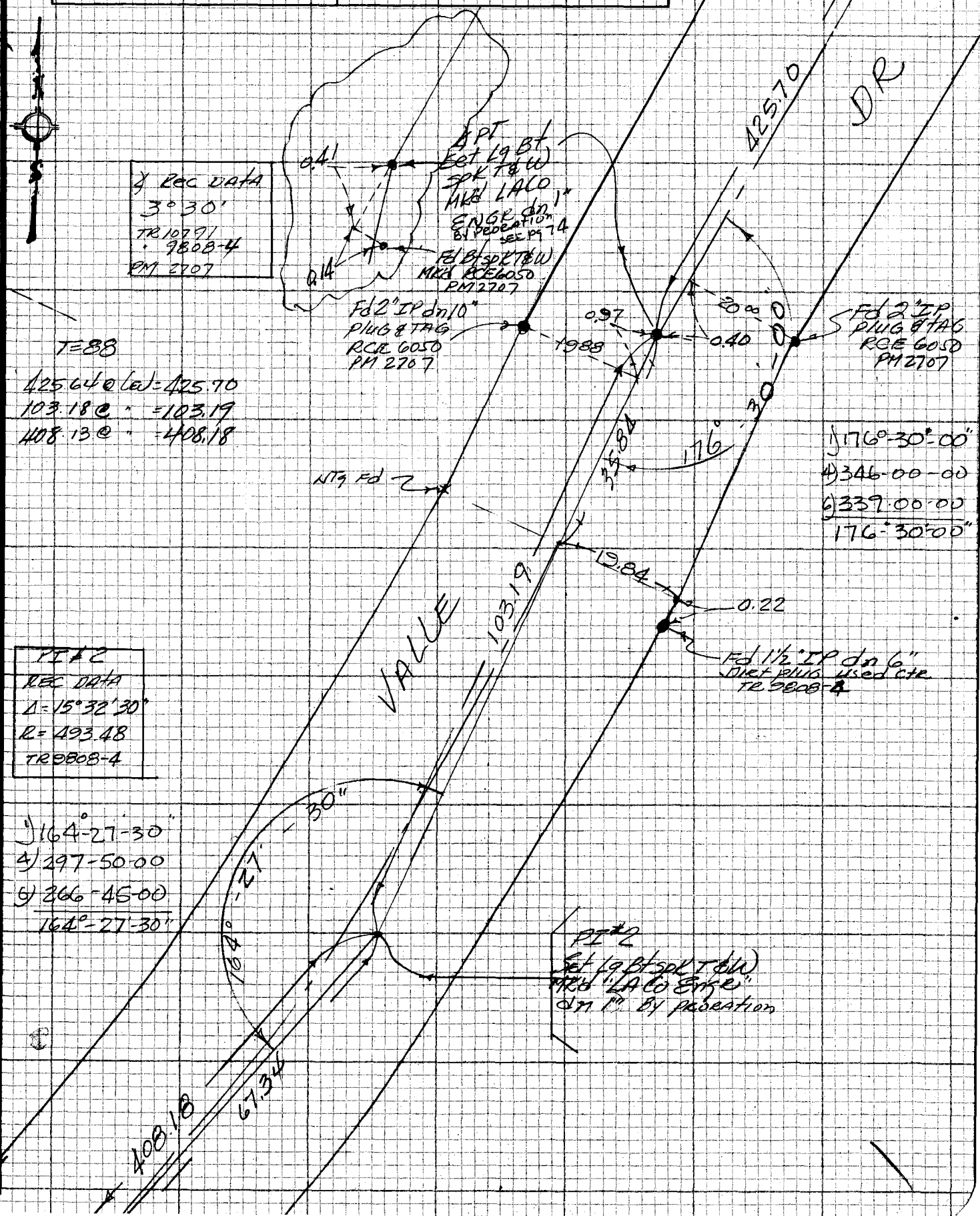

NOTE: ANY ADDITIONS OR CHANGES ON THIS SHEET MUST BE MADE OR CIRCLED IN RED INK WITH DATE AND NAME OF PERSON MAKING CHANGE

Do not extend notes this side of this line

PLEASE RETURN TO
LOS ANGELES COUNTY ENGINEER
403 LOS ANGELES COUNTY ENGINEERING BLDG.

CENTERLINE NOTES
CE 310
76F3095-4/73

PWFB 0930

F.B. ~~4356~~ PG. ~~70~~

272

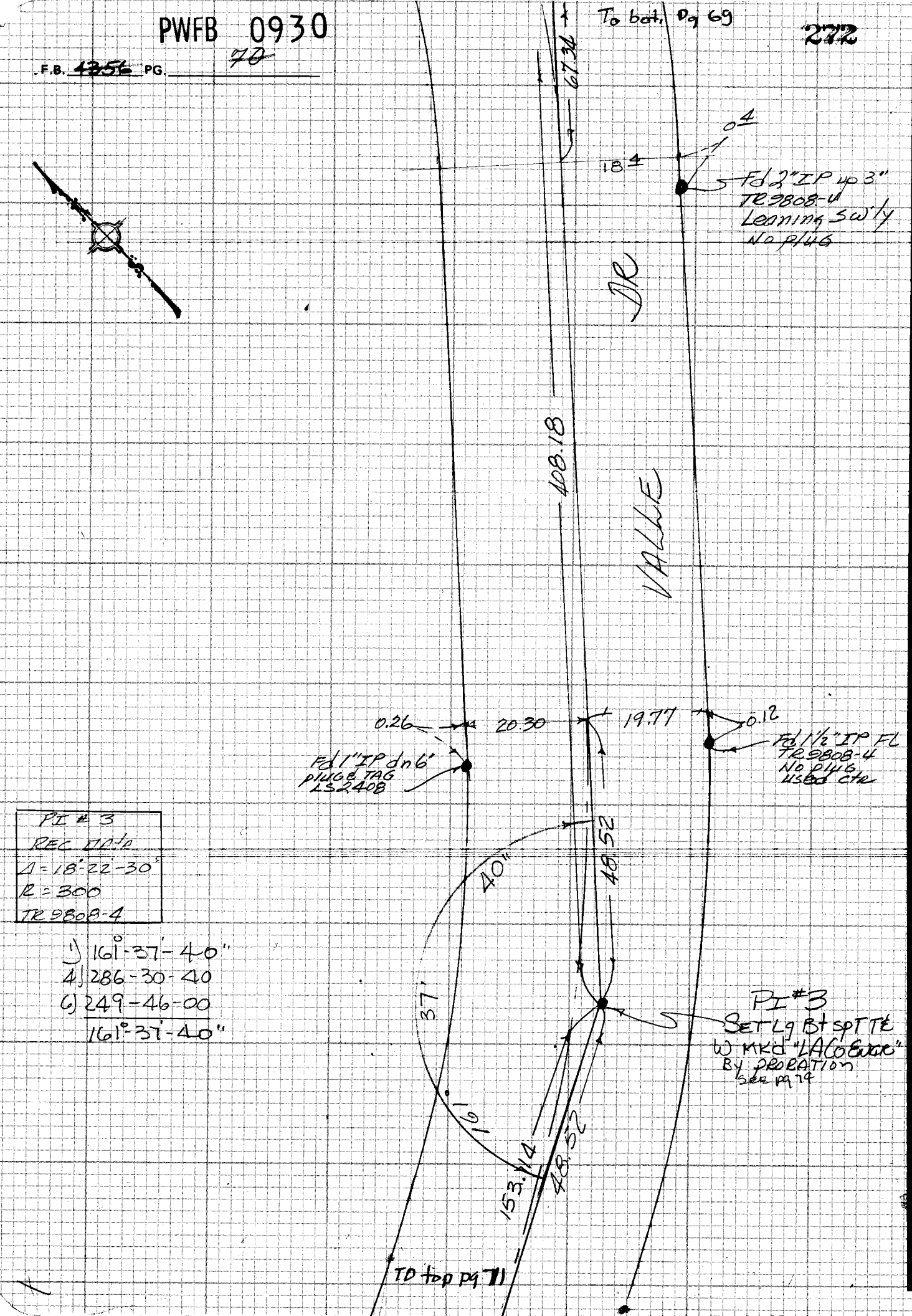

PI # 3
REC DATA
Δ = 18°-22'-30"
R = 300
TR 9808-4

1) 161°-37'-40"
4) 286-30-40
6) 249-46-00
161°-37'-40"

CE 310
76F3095-4/73

PLEASE RETURN TO
LOS ANGELES COUNTY ENGINEER
403 LOS ANGELES COUNTY ENGINEERING BLDG.

Do not extend notes this side of this line

NOTE: ANY ADDITIONS OR CHANGES ON THIS SHEET MUST BE MADE OR CIRCLED IN RED INK WITH DATE AND NAME OF PERSON MAKING CHANGE

PWFB 0930

273

Notes Ck'd by	Survey of HAC Hgts & DIV III
Map No.	JN 0303.09 Tape 0246 Std 68 °F
Office Work	Surveyed by A. C. GUIZADO
Checked	Notes A. C. GUIZADO Date 7-19-77
Date	Indexed G.D. BAILEY JUL 31 1978

F.B. 4356 PG. 77

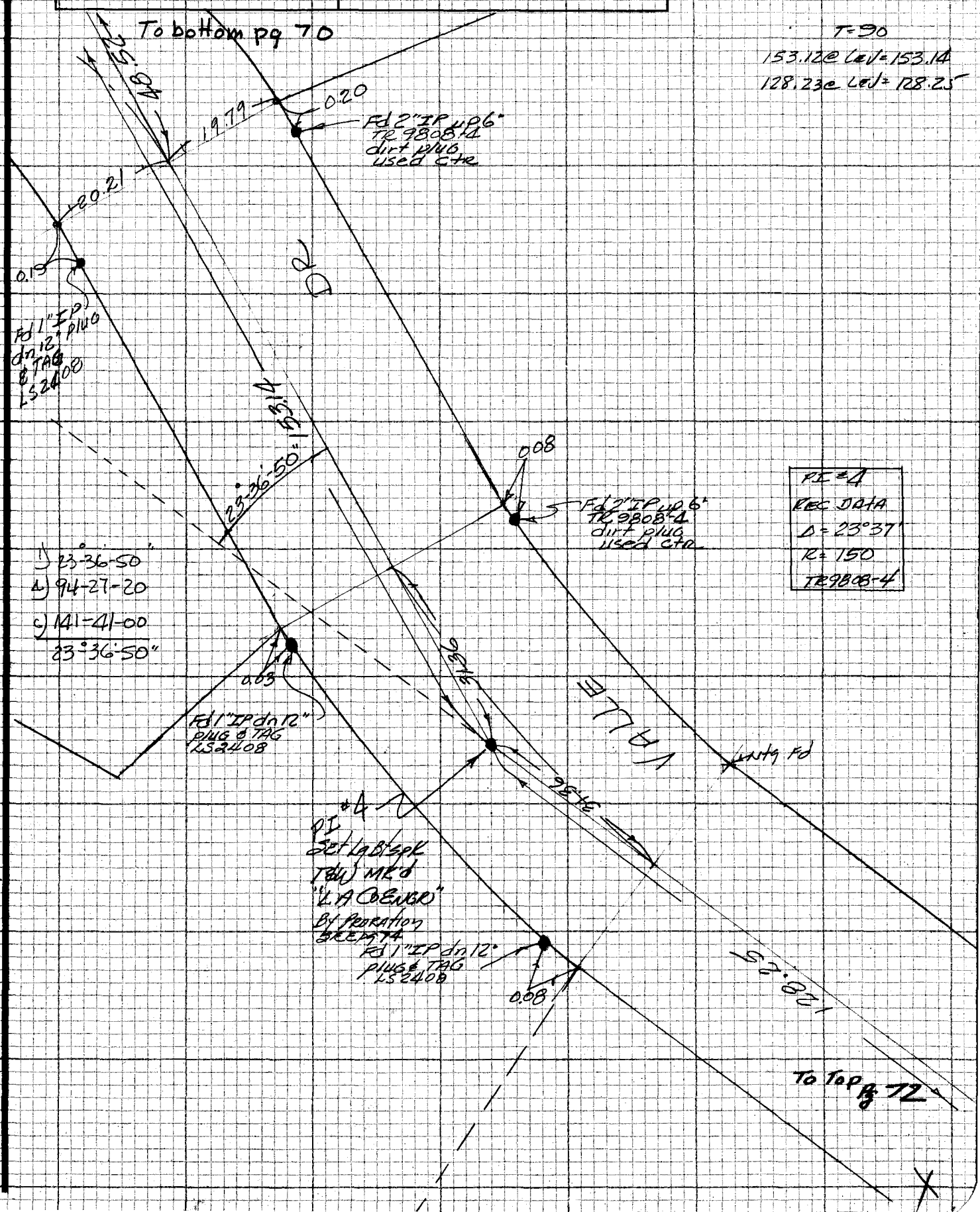

NOTE: ANY ADDITIONS OR CHANGES ON THIS SHEET MUST BE MADE OR CIRCLED IN RED INK WITH DATE AND NAME OF PERSON MAKING CHANGE

Do not extend notes this side of this line

PLEASE RETURN TO LOS ANGELES COUNTY ENGINEER 403 LOS ANGELES COUNTY ENGINEERING BLDG.

CENTERLINE NOTES CE 310 76F3095-4/73

PWFB 0930

F.B. ~~4356~~ PG. ~~72~~

274

Top bottom page 71

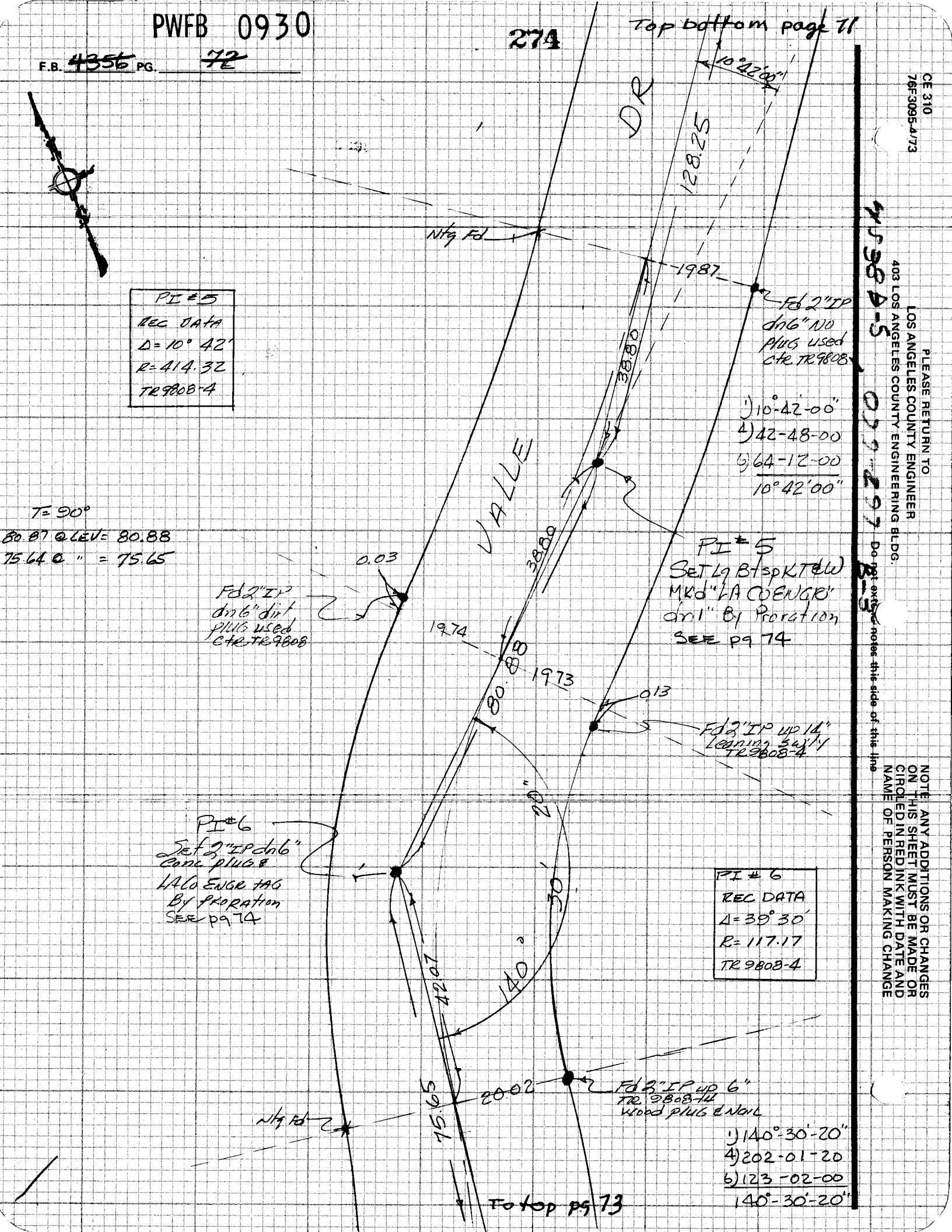

CE 310
76F3095-4/73

PLEASE RETURN TO
LOS ANGELES COUNTY ENGINEER
403 LOS ANGELES COUNTY ENGINEERING BLDG.

Do not extend notes this side of this line

NOTE: ANY ADDITIONS OR CHANGES ON THIS SHEET MUST BE MADE OR CIRCLED IN RED INK WITH DATE AND NAME OF PERSON MAKING CHANGE

PWFB 0930 275

Notes Ck'd by	Survey of HAC Hgts & DIV III
Map No.	JN 0303.09 Tape 0246 Std 68 °F
Office Work	Surveyed by A. C. GUIZADO
Checked	Notes A. C. GUIZADO Date 7-20-77
Date	Indexed G.D. BAILEY JUL 31 1978

F.B. 4356 PG. 43

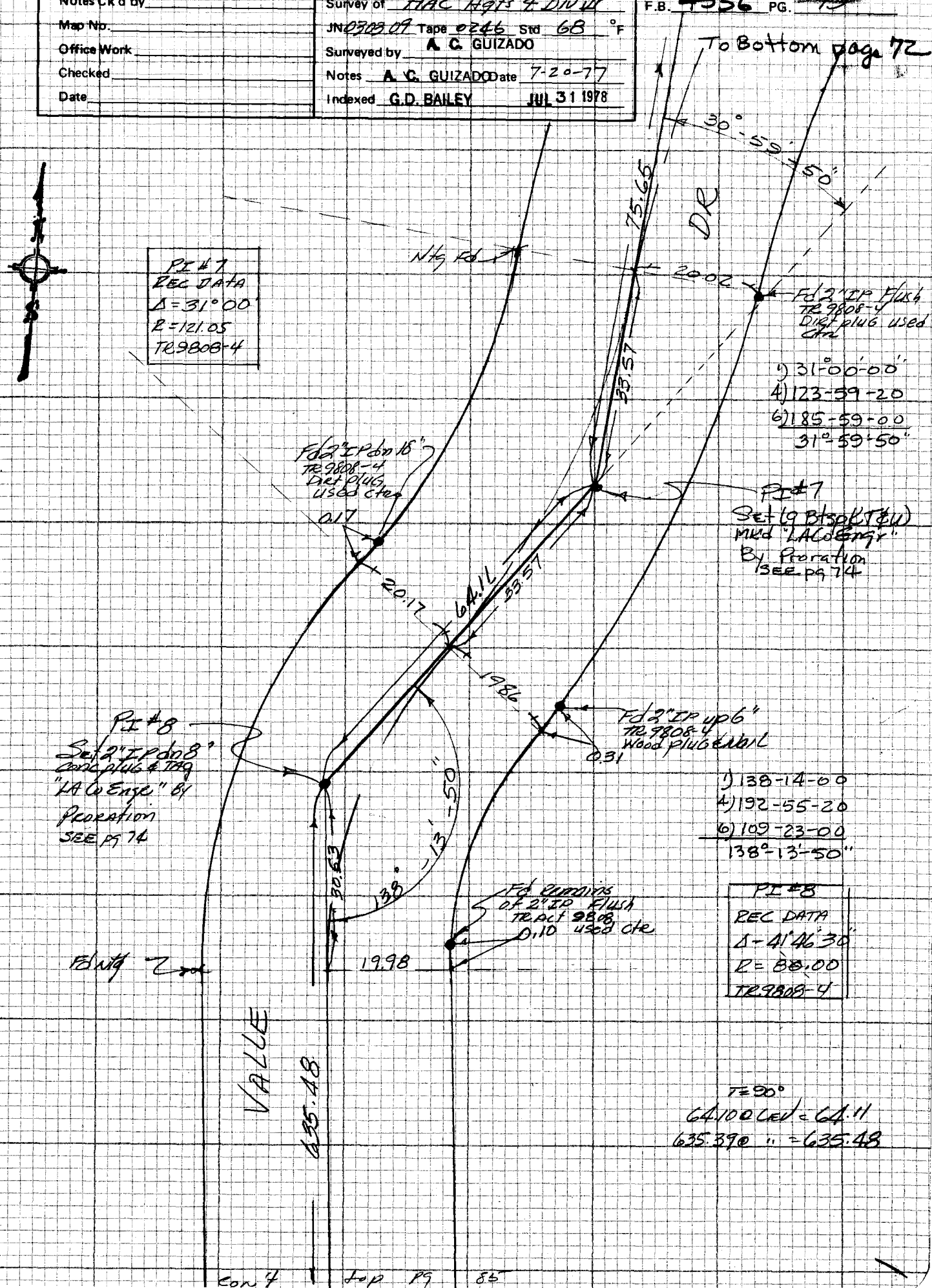

NOTE: ANY ADDITIONS OR CHANGES ON THIS SHEET MUST BE MADE OR CIRCLED IN RED INK WITH DATE AND NAME OF PERSON MAKING CHANGE

Do not extend notes this side of this line

PLEASE RETURN TO
LOS ANGELES COUNTY ENGINEER
403 LOS ANGELES COUNTY ENGINEERING BLDG.

CENTERLINE NOTES
CE 310
76F3095-4/73

PWFB 0930

276

F.B. ~~4356~~ PG. ~~74~~

Ratio

$\frac{0.27}{2074.32_{rec}} = 1.301631378-04$ PER FOOT ON CORRECTION BEARING OF N 30° 40' E

CORRECTIONS

∡PT = 0.21

PI 2 = 0.20

" 3 = 0.15

" 4 = 0.13

" 5 = 0.11

" 6 = 0.10

" 7 = 0.09

" 8 = 0.08



RECORD DATA PER
TR 9808-4
MB 171 pg 39
TR 10791-2
MB 206-46
R/W 2" IP as per TR 9808-4 NOT ACCEPTABLE as pipe were NOT Buried dn 12" as per TRACT MAP - Mostly on slope up 2" to 12" - No plugs & in very Bad condition

A C Guzado
July 11, 1977

• = RECORD position

• = PRORATED position

CE 310
76F3095-A'73

PLEASE RETURN TO
LOS ANGELES COUNTY ENGINEER
403 LOS ANGELES COUNTY ENGINEERING BLDG.

Do not extend notes this side of this line

NOTE: ANY ADDITIONS OR CHANGES ON THIS SHEET MUST BE MADE OR CIRCLED IN RED INK WITH DATE AND NAME OF PERSON MAKING CHANGE

PWFB 0930

277

Notes Ck'd by	Survey of Hac Hgts & Div III
Map No.	JN 0303.07 Tape 0246 Std 68 °F
Office Work	Surveyed by A. C. GUIZADO
Checked	Notes A. C. GUIZADO Date 9-6-77
Date	Indexed G.D. BAILEY JUL 31 1978

F.B. 4356 PG. 75

NOTE: ANY ADDITIONS OR CHANGES ON THIS SHEET MUST BE MADE OR CIRCLED IN RED INK WITH DATE AND NAME OF PERSON MAKING CHANGE

Do not extend notes this side of this line

PLEASE RETURN TO
LOS ANGELES COUNTY ENGINEER
403 LOS ANGELES COUNTY ENGINEERING BLDG.

CENTERLINE NOTES
CE 310
76F3095-4/73

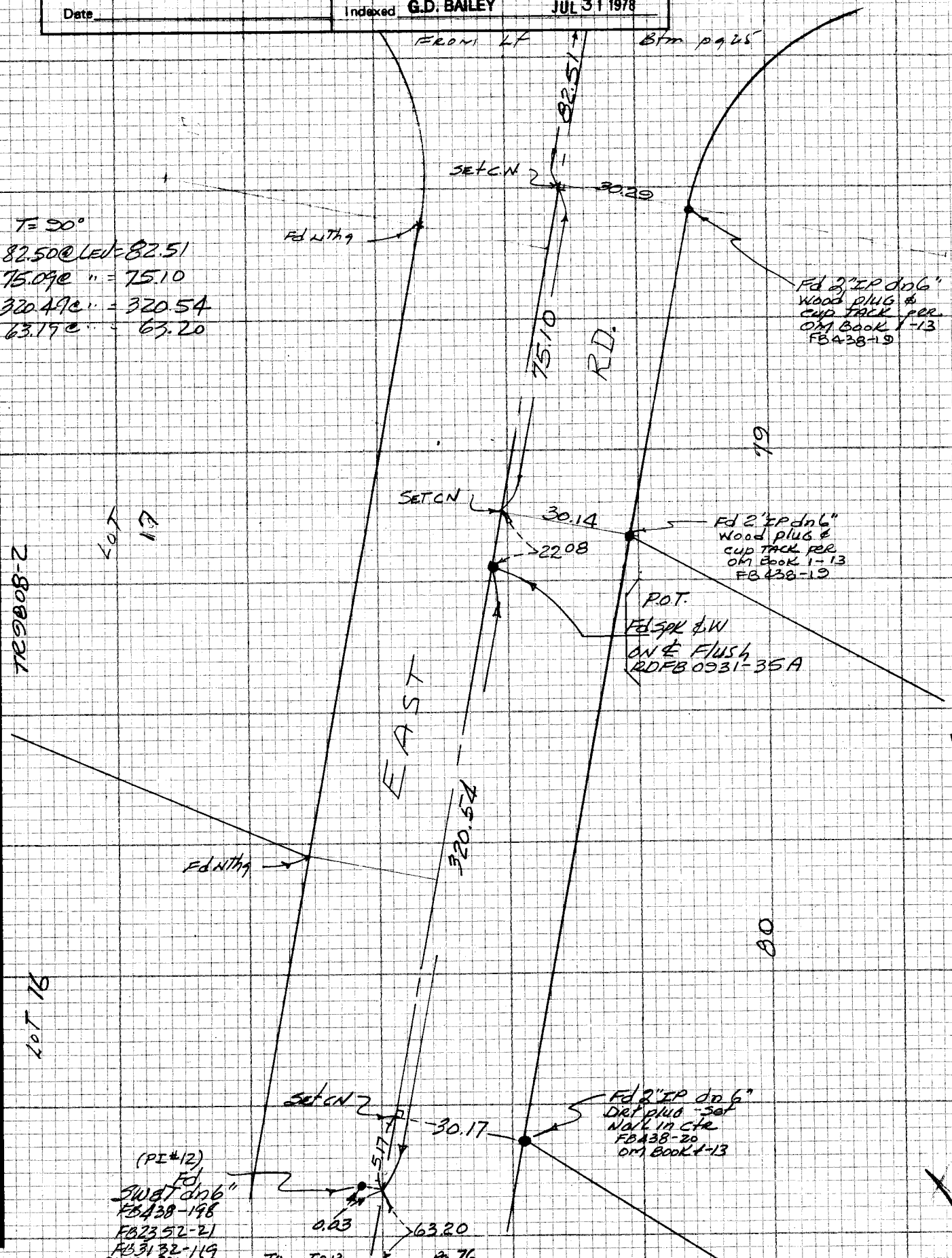

PWFB 0930

F.B. ~~4356~~ PG. ~~76~~

From btm pg 75

278

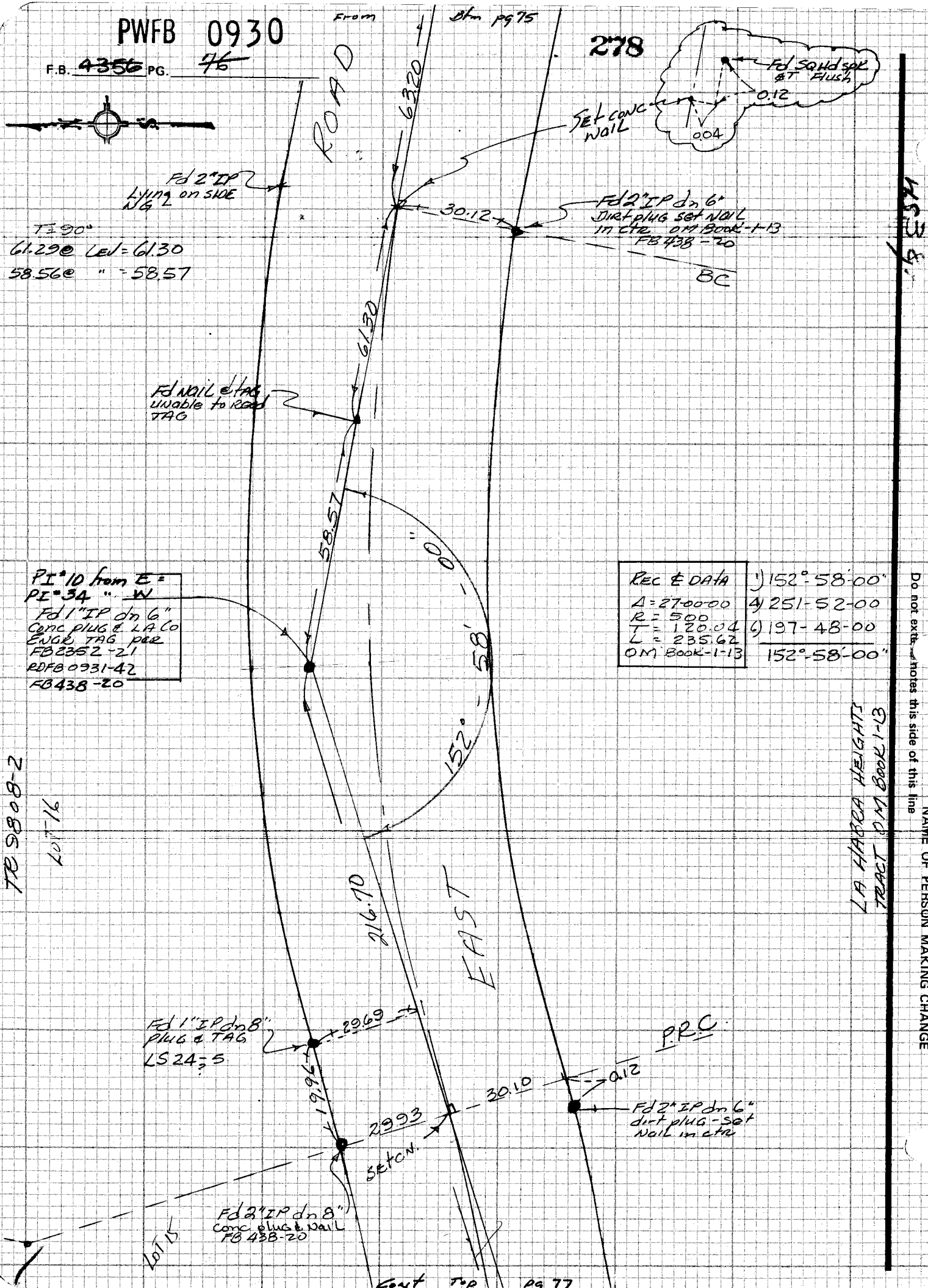

Cont T.P. pg 77

CE 310
76F3095-4/73

PLEASE RETURN TO
LOS ANGELES COUNTY ENGINEER
403 LOS ANGELES COUNTY ENGINEERING BLDG.

Do not exceed notes this side of this line

NOTE: ANY ADDITIONS OR CHANGES ON THIS SHEET MUST BE MADE OR CIRCLED IN RED INK WITH DATE AND NAME OF PERSON MAKING CHANGE

PWFB 0930 279

Notes Ck'd by	Survey of HAC Hgts & DIV VI
Map No.	JN 0303.09 Tape 0246 Std 68 °F
Office Work	Surveyed by A. C. GUIZADO
Checked	Notes A. C. GUIZADO Date 7-7-77
Date	Indexed G.D. BAILEY JUL 31 1978

F.B. 4356 PG. 77

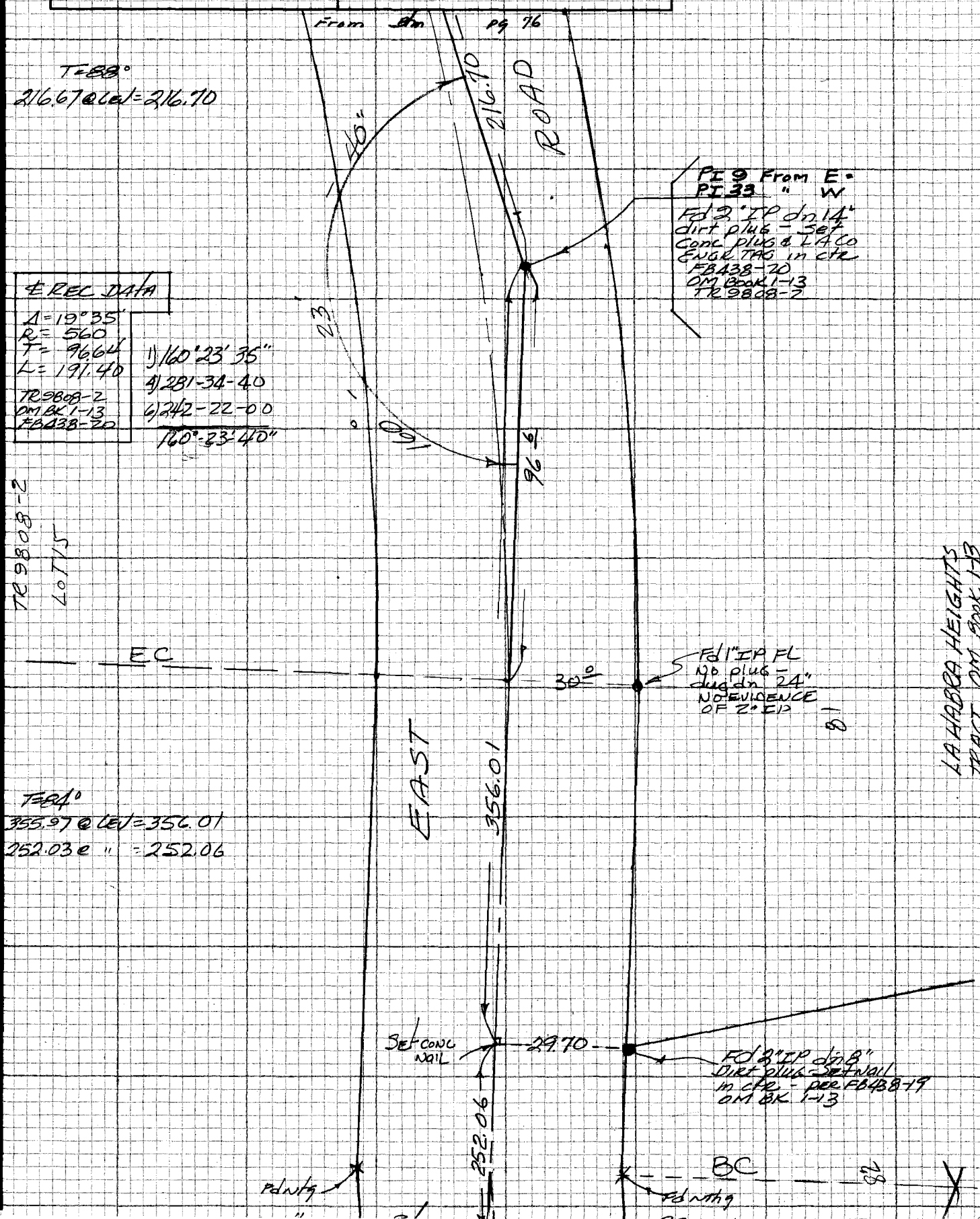

NOTE: ANY ADDITIONS OR CHANGES ON THIS SHEET MUST BE MADE OR CIRCLED IN RED INK WITH DATE AND NAME OF PERSON MAKING CHANGE

Do not extend notes this side of this line

PLEASE RETURN TO
LOS ANGELES COUNTY ENGINEER
403 LOS ANGELES COUNTY ENGINEERING BLDG.

CENTERLINE NOTES
CE 310
76F3095-4/73

PWFB 0930

280

F.B. 4356 PG. 78

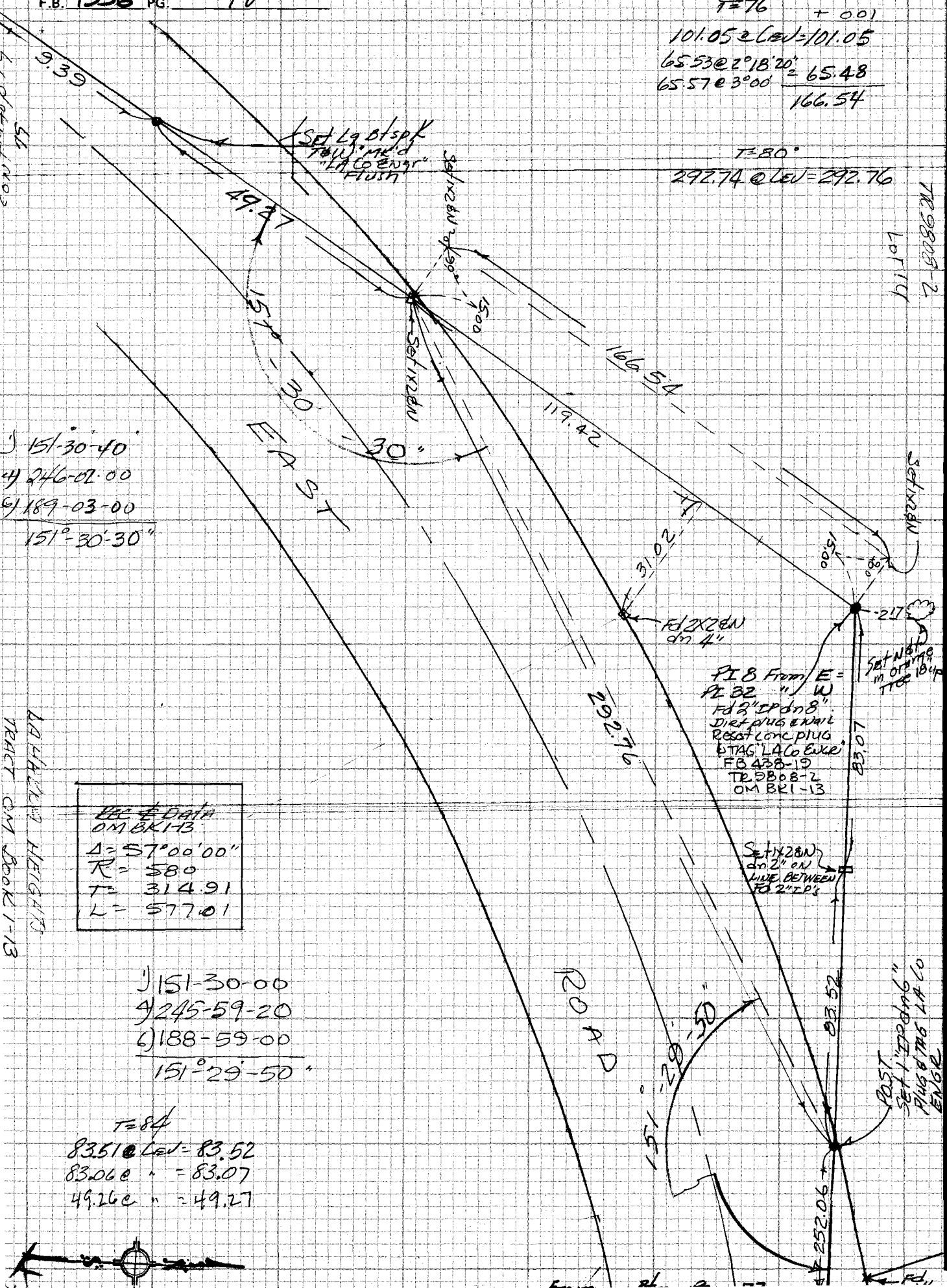

1) 151-30-40
4) 246-02-00
6) 189-03-00
151°-30'-30"

REC & DATA
OM BK1-13
Δ = 57°00'00"
R = 580
T = 314.91
L = 577.01

1) 151-30-00
4) 245-59-20
6) 188-59-00
151°-29'-50"

T=84
83.51 @ Lev = 83.52
83.06 @ " = 83.07
49.26 @ " = 49.27

LA HABRA HEIGHTS TRACT OM Book 1-13

TR 9808-2 LOT 14

WS 38 B-5

CE 310
76F3095-1 '73

PLEASE RETURN TO
LOS ANGELES COUNTY ENGINEER
403 LOS ANGELES COUNTY ENGINEERING BLDG.

Do not extend notes this side of this line

NOTE: ANY ADDITIONS OR CHANGES ON THIS SHEET MUST BE MADE OR CIRCLED IN RED INK WITH DATE AND NAME OF PERSON MAKING CHANGE

PWFB 0930

281, 282

Notes Ck'd by	Survey of Hac Hgts & DIV VI — F.B. 4356 PG. 79
Map No.	JN 0303.09 Tape 0246 Std 68 °F
Office Work	Surveyed by A. C. GUIZADO
Checked	Notes A. C. GUIZADO Date 7-12-77
Date	Indexed G.D. BAILEY JUL 31 1978

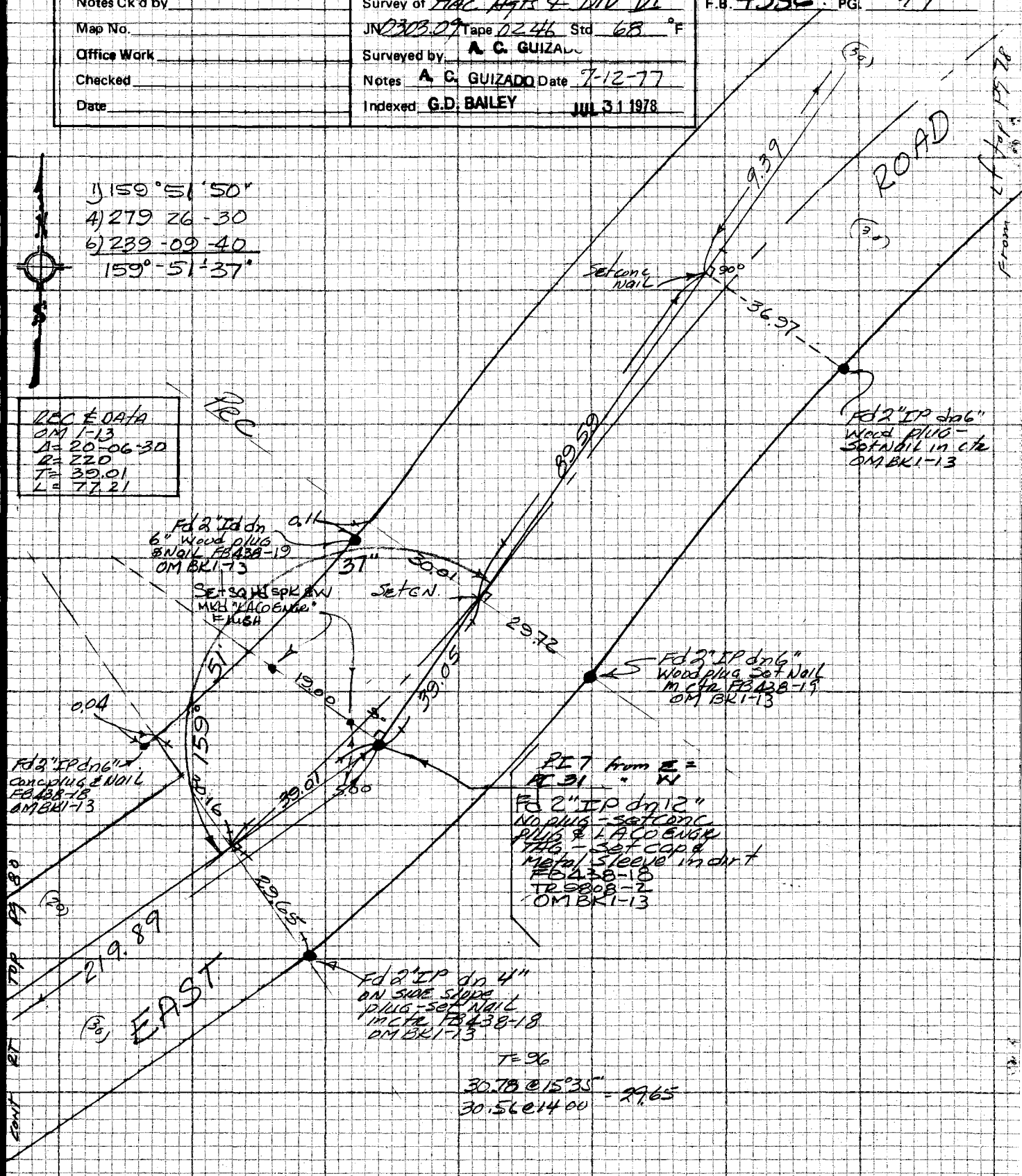

NOTE: ANY ADDITIONS OR CHANGES ON THIS SHEET MUST BE MADE OR CIRCLED IN RED INK WITH DATE AND NAME OF PERSON MAKING CHANGE

Do not extend notes this side of this line

PLEASE RETURN TO
LOS ANGELES COUNTY ENGINEER
403 LOS ANGELES COUNTY ENGINEERING BLDG.

CENTERLINE NOTES
CE 310
76F-3095-4/73

PWFB 0930

F.B. 4356 PG. 88

TR 9808-4

283

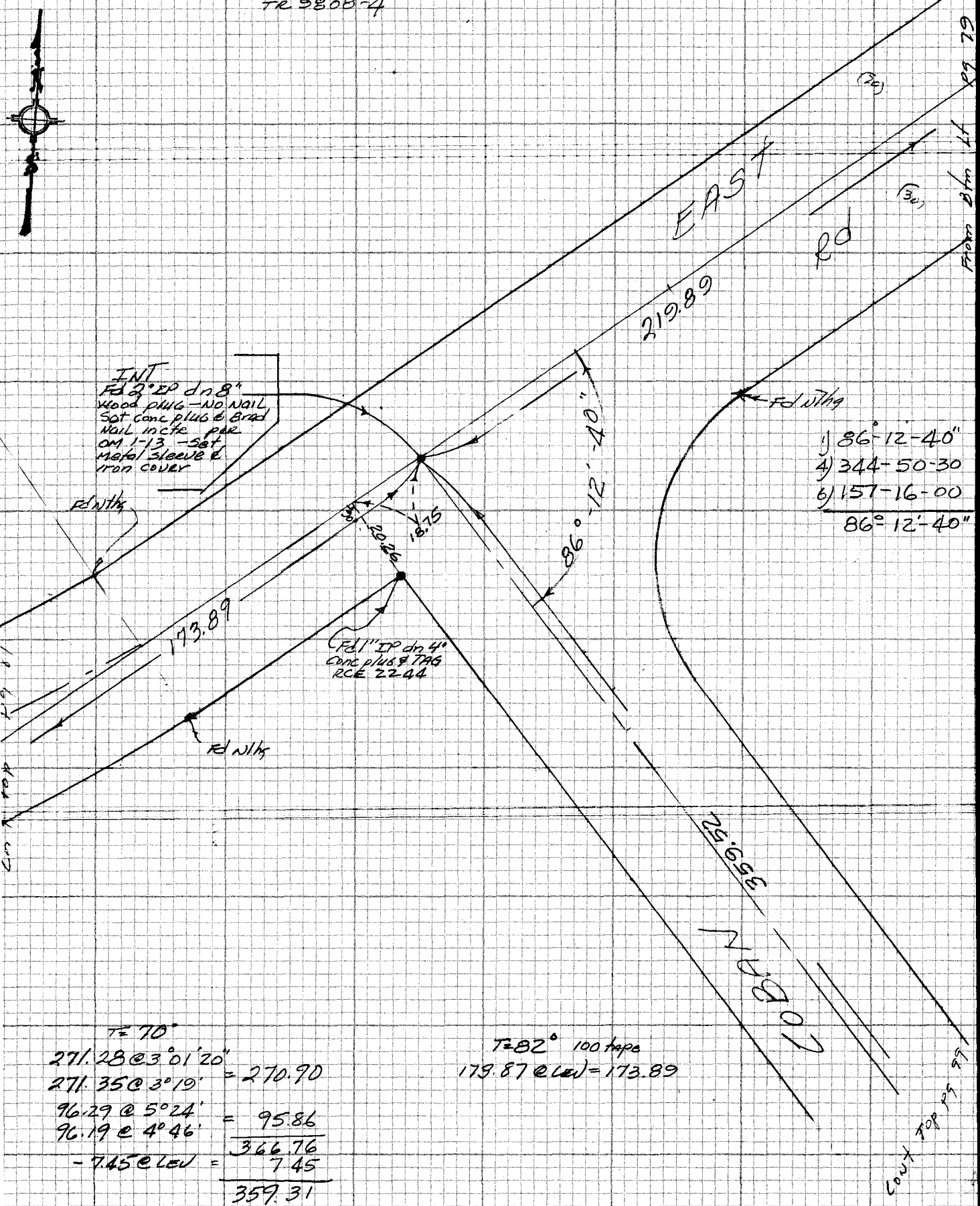

1) 86°-12-40"
4) 344-50-30
6) 157-16-00
86°-12'-40"

T = 70°

271.28 @ 3°01'20"
271.35 @ 3°19' = 270.90

96.29 @ 5°24'
96.19 @ 4°46' = 95.86

366.76
- 7.45 @ Lev = 7.45

359.31
T = - 0.03

359.28 Rec OM 1-13
+ 0.24 per proration

359.52

T = 82° 100 tape
179.87 @ Lev = 173.89

CE 310
76F3095-4/73

PLEASE RETURN TO
LOS ANGELES COUNTY ENGINEER
403 LOS ANGELES COUNTY ENGINEERING BLDG.

Do not extend notes this side of this line

NOTE: ANY ADDITIONS OR CHANGES ON THIS SHEET MUST BE MADE OR CIRCLED IN RED INK WITH DATE AND NAME OF PERSON MAKING CHANGE

PWFB 0930

284

Notes Ck'd by	Survey of HAC Hgt & Div III
Map No.	JN 0303.07 Tape 0246 Std 68 °F
Office Work	Surveyed by A. C. GUIZADO
Checked	Notes A. C. GUIZADO Date July 11 1977
Date	Indexed G.D. BAILEY JUL 31 1978

F.B. 4356 PG. 81

NOTE: ANY ADDITIONS OR CHANGES ON THIS SHEET MUST BE MADE OR CIRCLED IN RED INK WITH DATE AND NAME OF PERSON MAKING CHANGE

Do not extend notes this side of this line

PLEASE RETURN TO
LOS ANGELES COUNTY ENGINEER
403 LOS ANGELES COUNTY ENGINEERING BLDG.

CENTERLINE NOTES
CE 310
76F3095-4/73

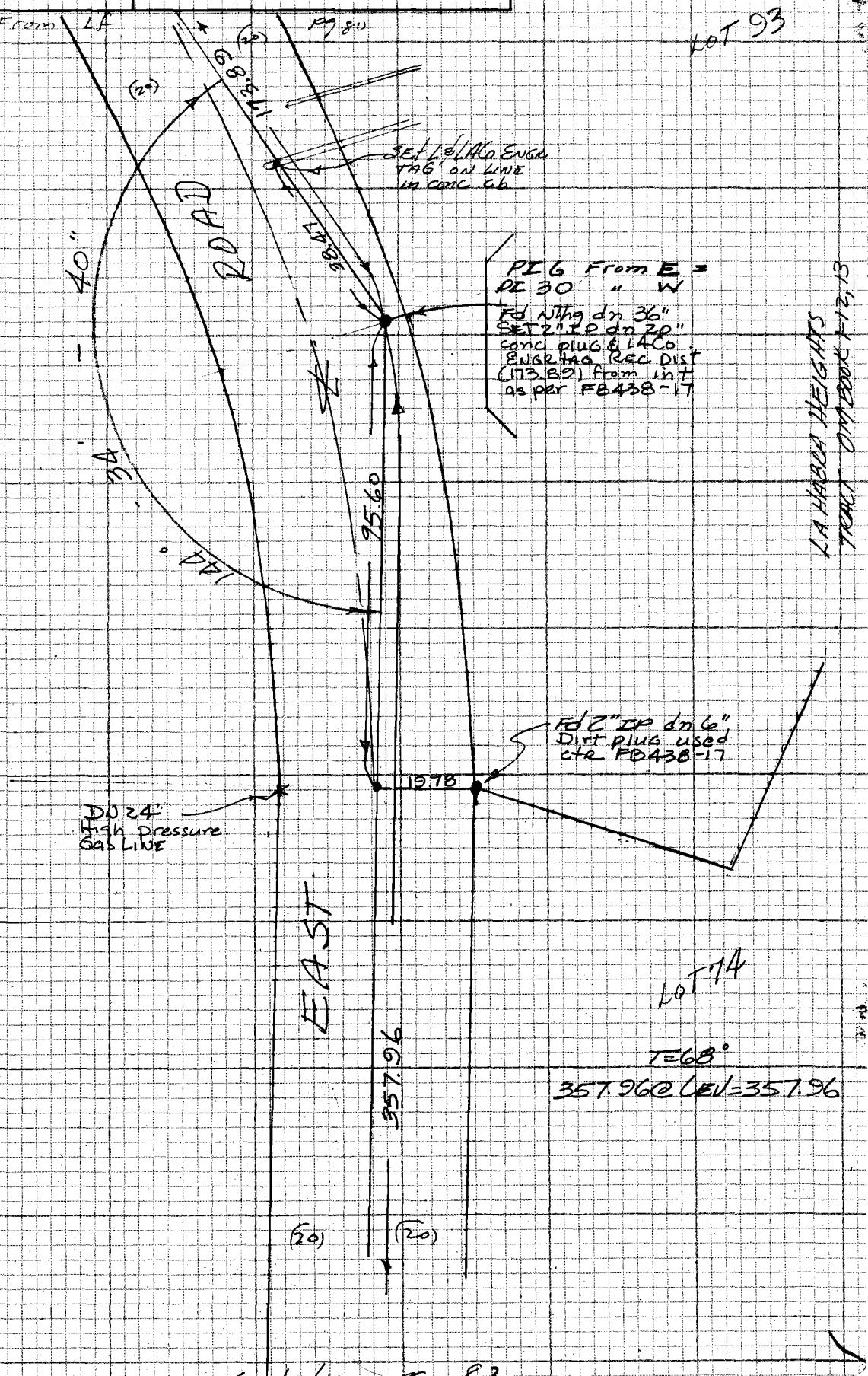

Rec & Data
Δ = 35°26'
R = 300
T = 95.84
L = 185.53
AM 1-13

PWFB 0930

F.B. 4356 PG. ~~82~~

285

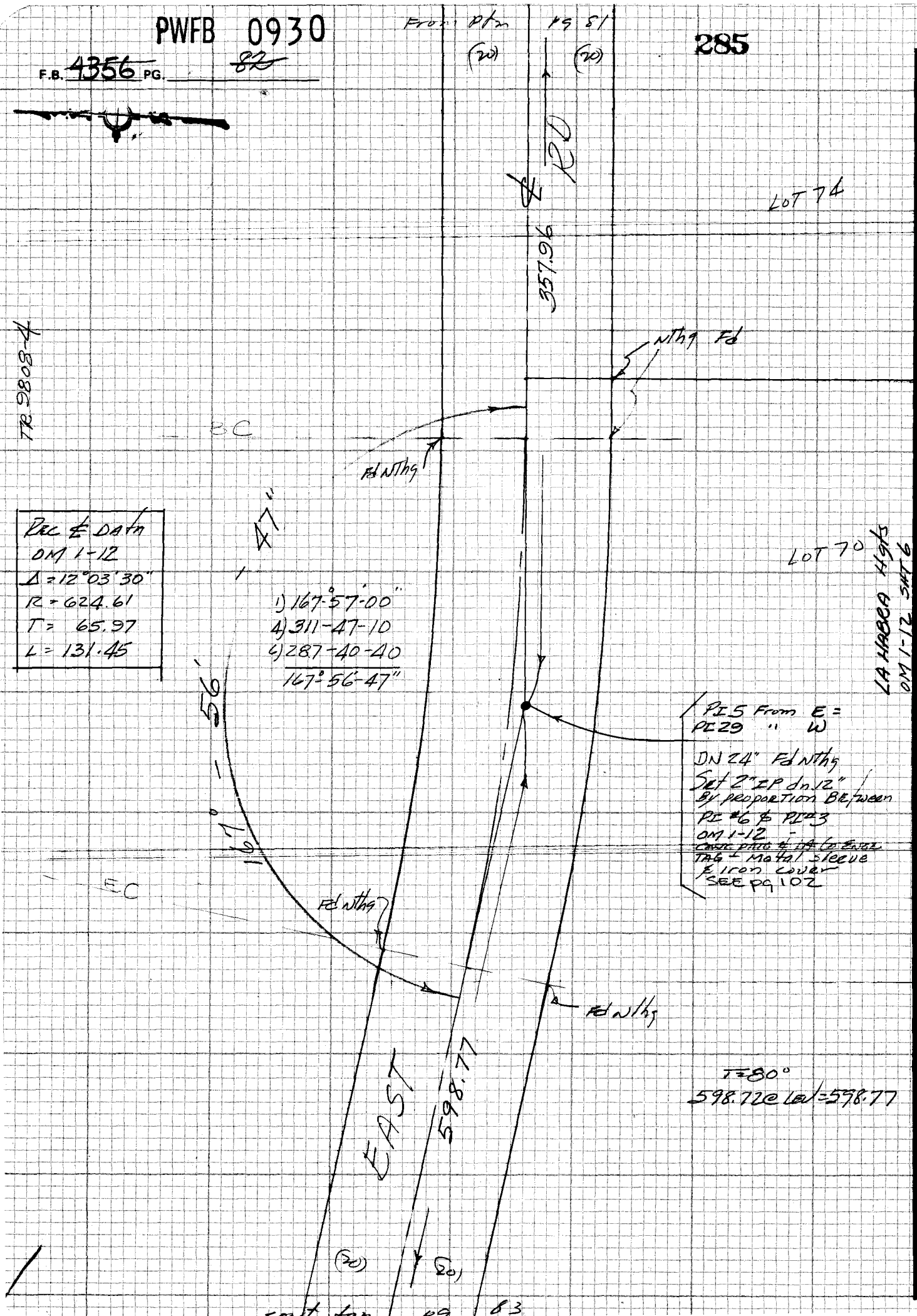

CE 310
76F3095-A/73

PLEASE RETURN TO
LOS ANGELES COUNTY ENGINEER
403 LOS ANGELES COUNTY ENGINEERING BLDG.

Do not extend notes this side of this line

NOTE: ANY ADDITIONS OR CHANGES ON THIS SHEET MUST BE MADE OR CIRCLED IN RED INK WITH DATE AND NAME OF PERSON MAKING CHANGE

4538 A-5

PWFB 0930 286, 287

Notes Ck'd by	Survey of HAC Hgts & DIV III
Map No.	JN 0302.09 Tape 0246 Std 68 °F
Office Work	Surveyed by A. C. GUIZADO
Checked	Notes A. C. GUIZADO Date 7-13-77
Date	Indexed G.D. BAILEY JUL 31 1978

F.B. ~~4356~~ PG. ~~83~~

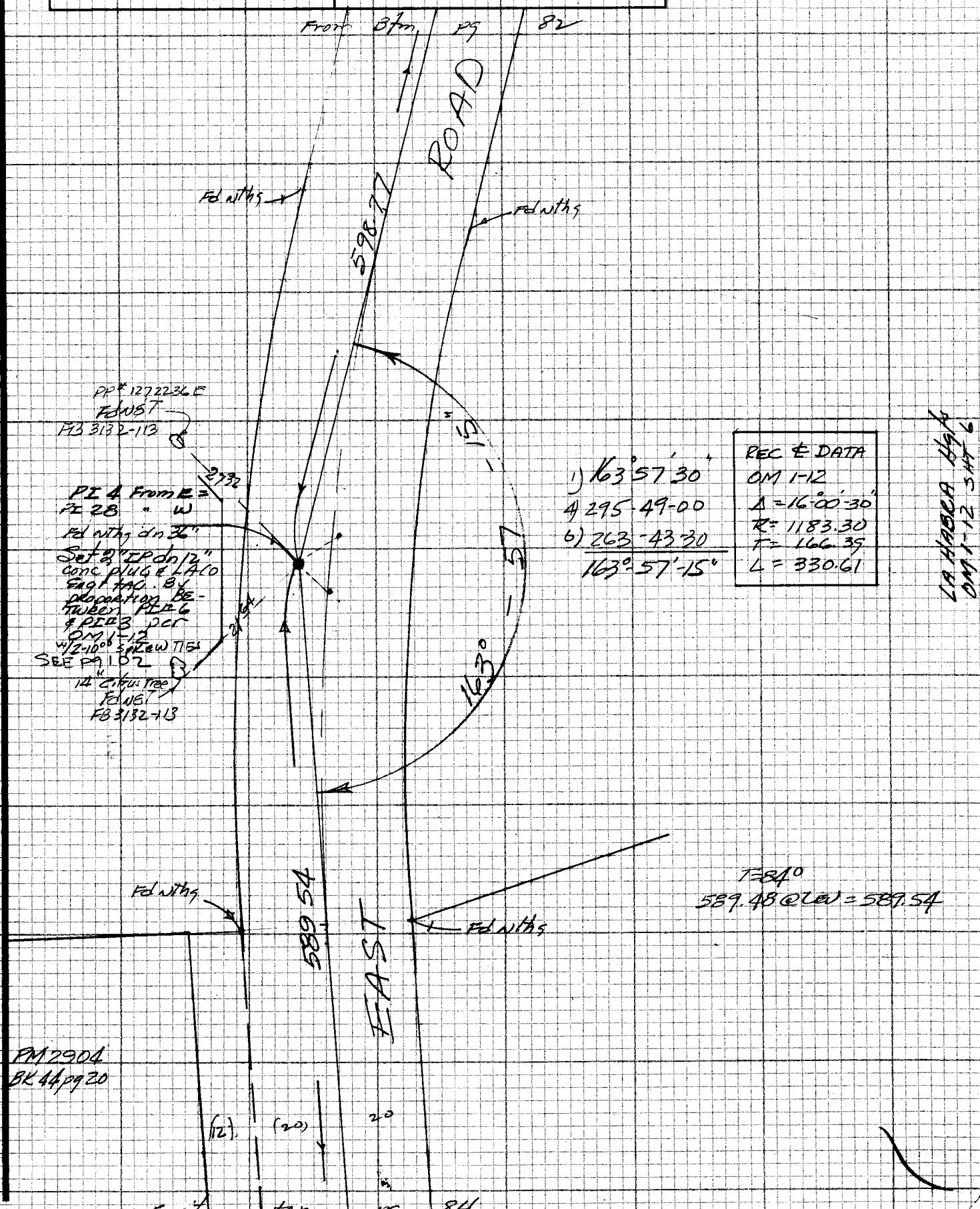

NOTE: ANY ADDITIONS OR CHANGES ON THIS SHEET MUST BE MADE OR CIRCLED IN RED INK WITH DATE AND NAME OF PERSON MAKING CHANGE

Do not extend notes this side of this line

PLEASE RETURN TO
LOS ANGELES COUNTY ENGINEER
403 LOS ANGELES COUNTY ENGINEERING BLDG.

CENTERLINE NOTES
CE 310
76F3095-4/73

PWFB 0930 From Btm pg 83 288, 289

F.B. 4356 PG. 84

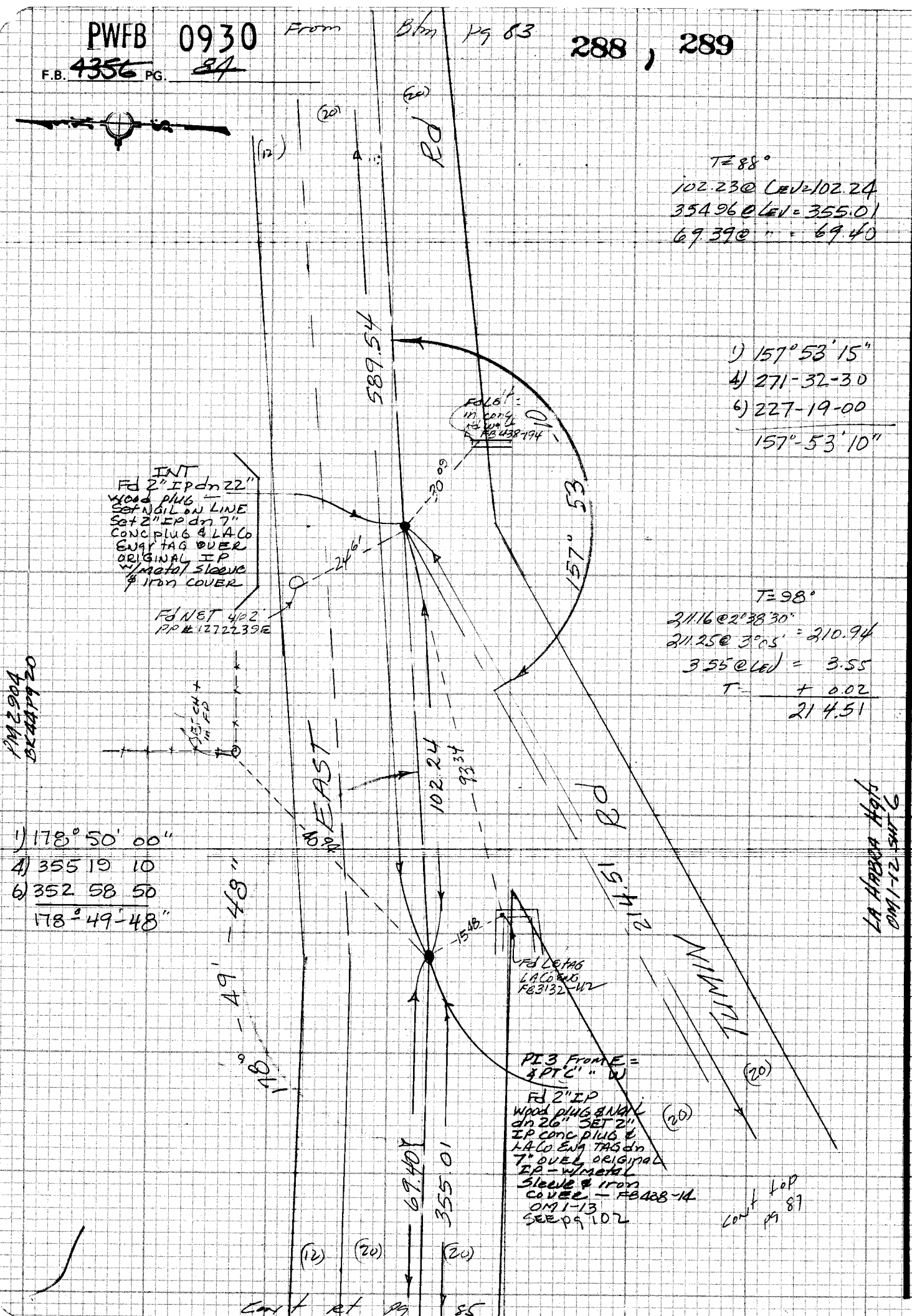

CE 310
76F3095-4/73

PLEASE RETURN TO
LOS ANGELES COUNTY ENGINEER
403 LOS ANGELES COUNTY ENGINEERING BLDG.

Do not extend notes this side of this line

NOTE: ANY ADDITIONS OR CHANGES ON THIS SHEET MUST BE MADE OR CIRCLED IN RED INK WITH DATE AND NAME OF PERSON MAKING CHANGE

PWFB 0930

290

Notes Ck'd by	Survey of HAC Hgts & DIV VI
Map No.	JN 0303.09 Tape 0246 Std 68° °F
Office Work	Surveyed by A. C. GUIZADO
Checked	Notes A. C. GUIZADO Date 7-6-77
Date	Indexed G.D. BAILEY JUL 31 1978

F.B. 4356 PG. 85

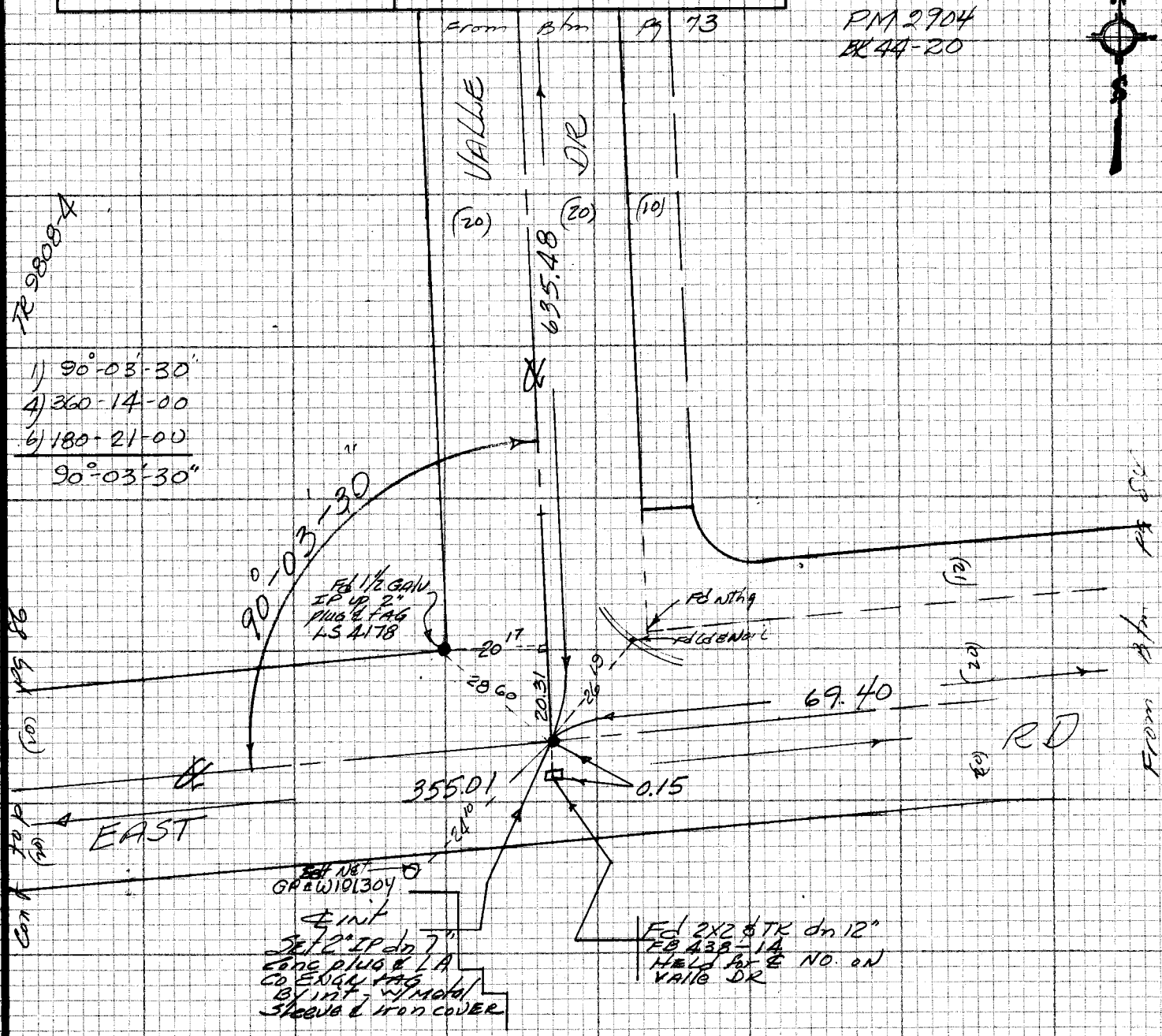

LA HABRA Hgts
OM 1-12 sht 6

NOTE: ANY ADDITIONS OR CHANGES ON THIS SHEET MUST BE MADE OR CIRCLED IN RED INK WITH DATE AND NAME OF PERSON MAKING CHANGE

Do not extend notes this side of this line

WSB 8-5

PLEASE RETURN TO
LOS ANGELES COUNTY ENGINEER
403 LOS ANGELES COUNTY ENGINEERING BLDG.

CENTERLINE NOTES
CE 310
76F3095-4/73

PWFB 0930 From Lf pg 85

F.B. ~~4356~~ PG. ~~86~~

291

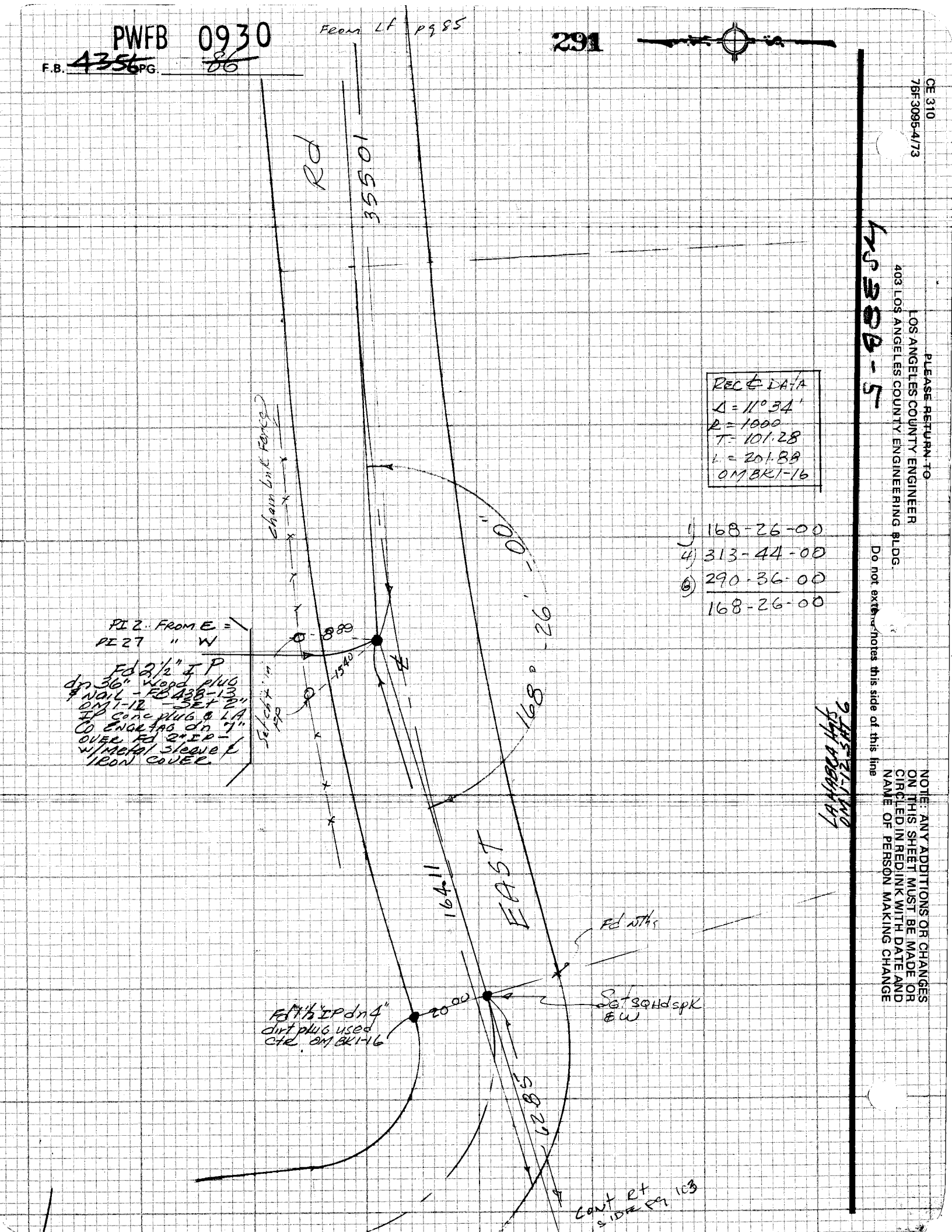

REC & DATA
Δ = 11° 34'
R = 1000
T = 101.28
L = 201.88
OM BK 1-16

1) 168-26-00
4) 313-44-00
6) 290-36-00
168-26-00

LA HABRA Hgts
OM 1-12 SHT 6

CE 310
76F3095-4/73

PLEASE RETURN TO
LOS ANGELES COUNTY ENGINEER
403 LOS ANGELES COUNTY ENGINEERING BLDG.

Do not extend notes this side of this line

NOTE: ANY ADDITIONS OR CHANGES ON THIS SHEET MUST BE MADE OR CIRCLED IN RED INK WITH DATE AND NAME OF PERSON MAKING CHANGE

LAS 388-5

PWFB 0930 TUMINS 292

Notes Ck'd by	Survey of HAC Hgts & DW VI
Map No.	JN 303.09 Tape 229 Std 84 °F
Office Work	Surveyed by A. C. GUIZADO
Checked	Notes A. C. GUIZADO Date 8-2-77
Date	Indexed G.D. BAILEY JUL 31 1978

F.B. ~~4356~~ PG. ~~87~~

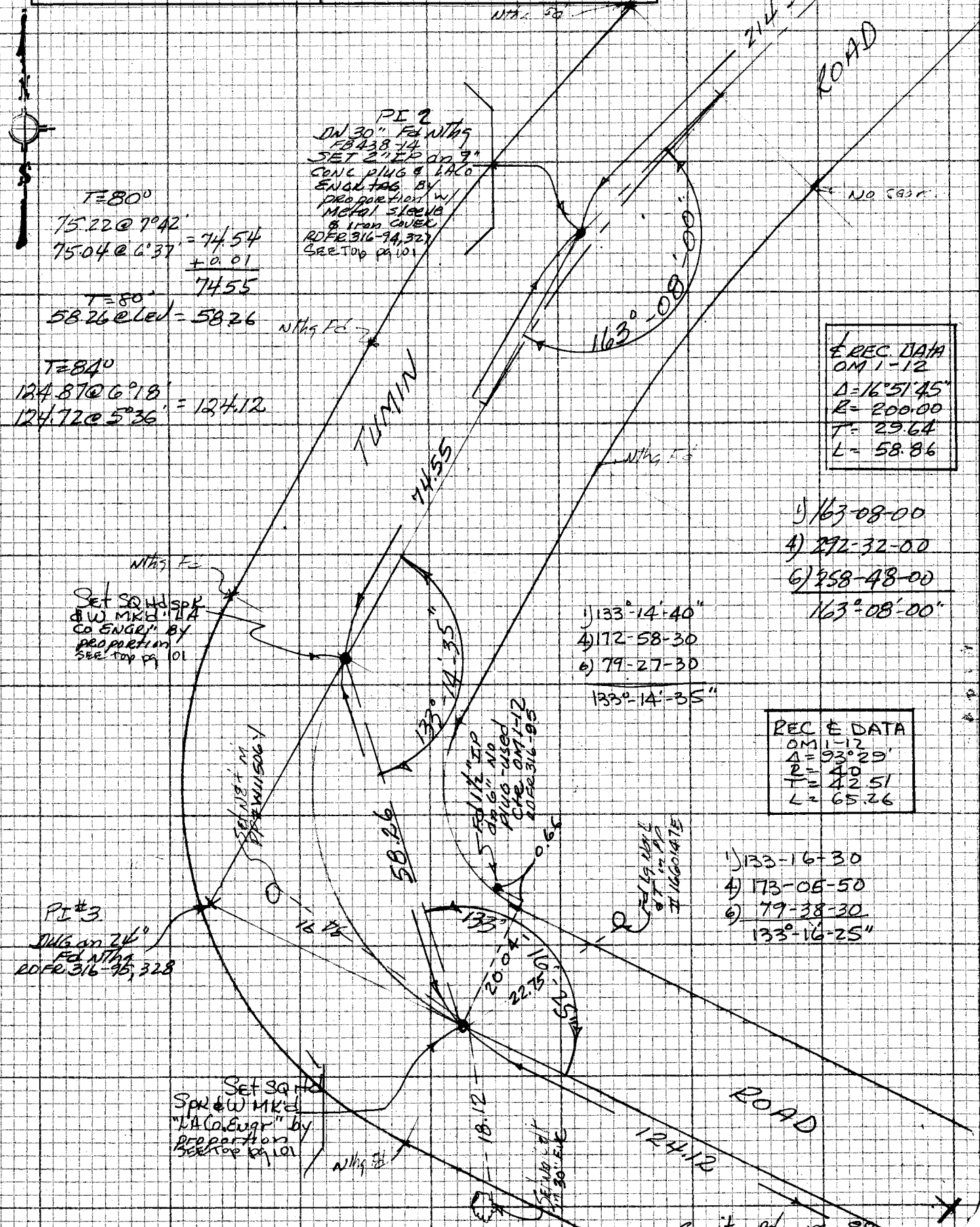

℄ REC. DATA
OM 1-12
Δ=16°51'45"
R=200.00
T=29.64
L=58.86

1) 163-08-00
4) 292-32-00
6) 258-48-00
163°-08'-00"

1) 133°-14'-40"
4) 172-58-30
6) 79-27-30
133°-14'-35"

REC ℄ DATA
OM 1-12
Δ=93°29'
R=40
T=42.51
L=65.26

1) 133-16-30
4) 173-05-50
6) 79-38-30
133°-16-25"

NOTE: ANY ADDITIONS OR CHANGES ON THIS SHEET MUST BE MADE OR CIRCLED IN RED INK WITH DATE AND NAME OF PERSON MAKING CHANGE

Do not extend notes this side of this line

PLEASE RETURN TO
LOS ANGELES COUNTY ENGINEER
403 LOS ANGELES COUNTY ENGINEERING BLDG.

CENTERLINE NOTES
CE 310
76F3095-4/73

PWFB 0930

F.B. ~~4356~~ PG. ~~88~~

293 , 294

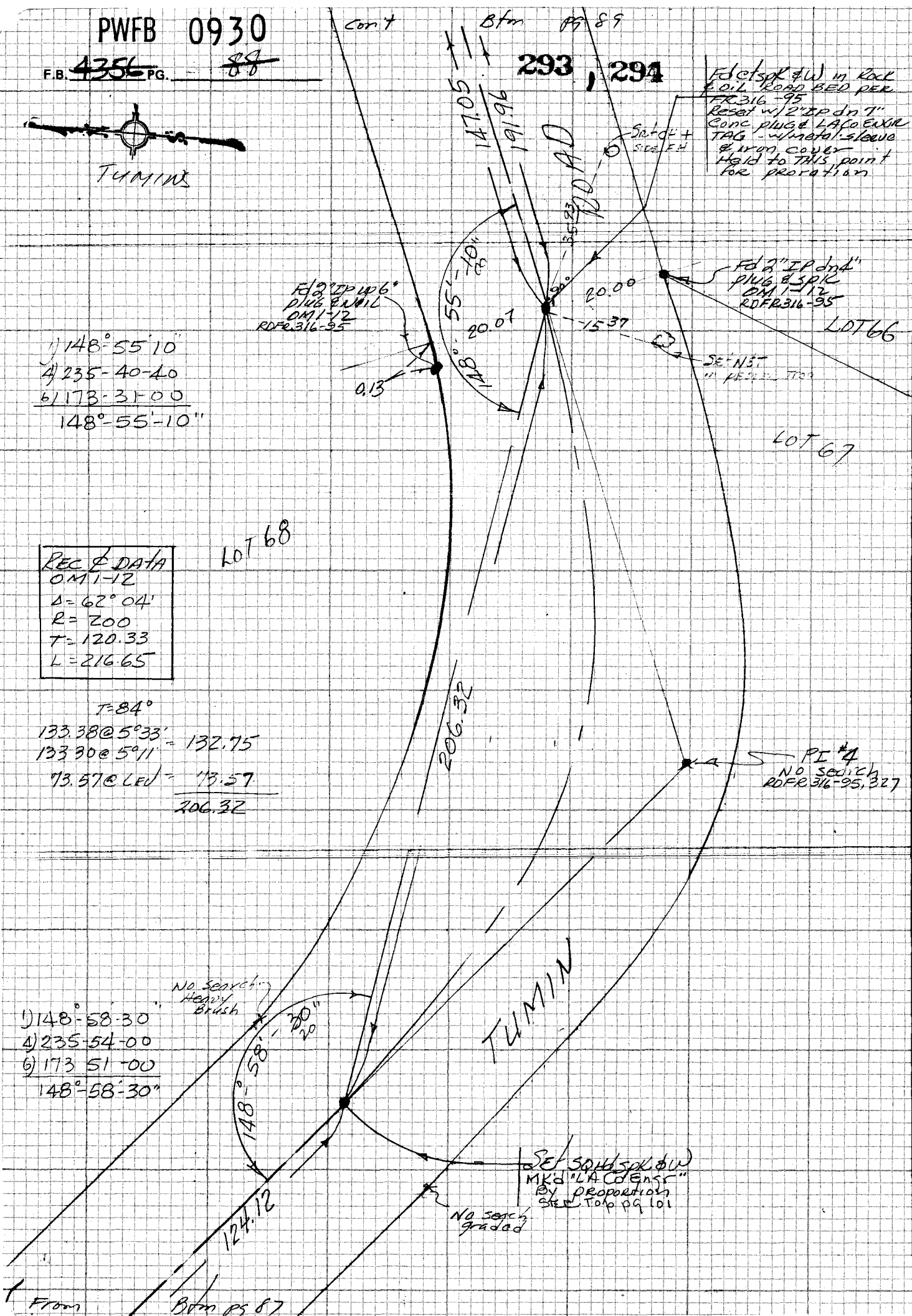

CE 310
76F3095-4/73

PLEASE RETURN TO
LOS ANGELES COUNTY ENGINEER
403 LOS ANGELES COUNTY ENGINEERING BLDG.

Do not extend notes this side of this line

NOTE: ANY ADDITIONS OR CHANGES ON THIS SHEET MUST BE MADE OR CIRCLED IN RED INK WITH DATE AND NAME OF PERSON MAKING CHANGE

PWFB 0930 295, 296

Notes Ck'd by	Survey of Hac Hats & DIV VI
Map No.	JN 030309 Tape 0246 Std 68 °F
Office Work	Surveyed by A. C. GUIZADO
Checked	Notes A. C. GUIZADO Date 8-2-77
Date	Indexed G.D. BAILEY JUL 31 1978

F.B. ~~4356~~ PG. ~~89~~

TUMINS

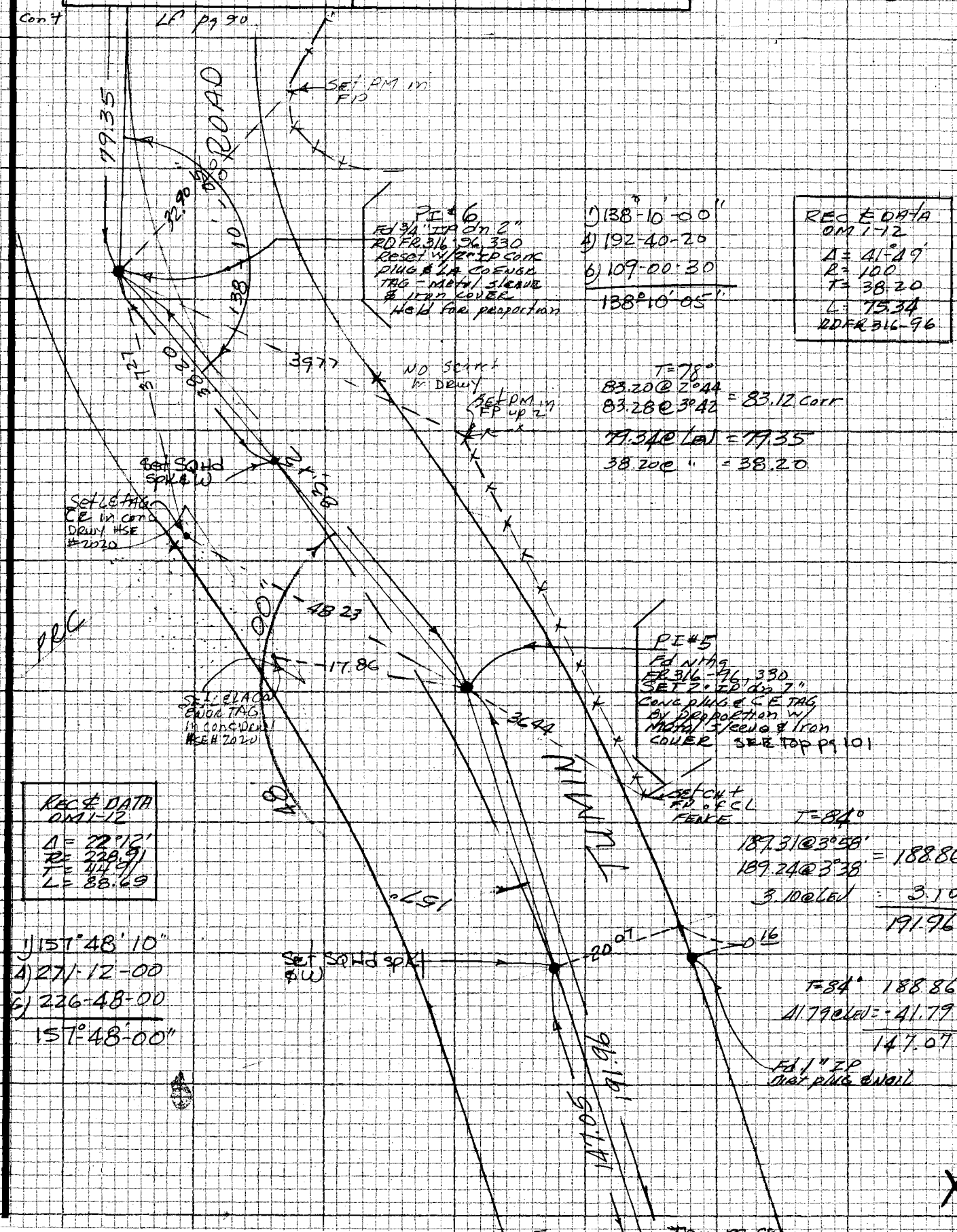

NOTE: ANY ADDITIONS OR CHANGES ON THIS SHEET MUST BE MADE OR CIRCLED IN RED INK WITH DATE AND NAME OF PERSON MAKING CHANGE

Do not extend notes this side of this line

PLEASE RETURN TO
LOS ANGELES COUNTY ENGINEER
403 LOS ANGELES COUNTY ENGINEERING BLDG.

CENTERLINE NOTES
CE 310
76F3095-4/73

F.B. ~~4356~~ PG. ~~90~~

TUMINS

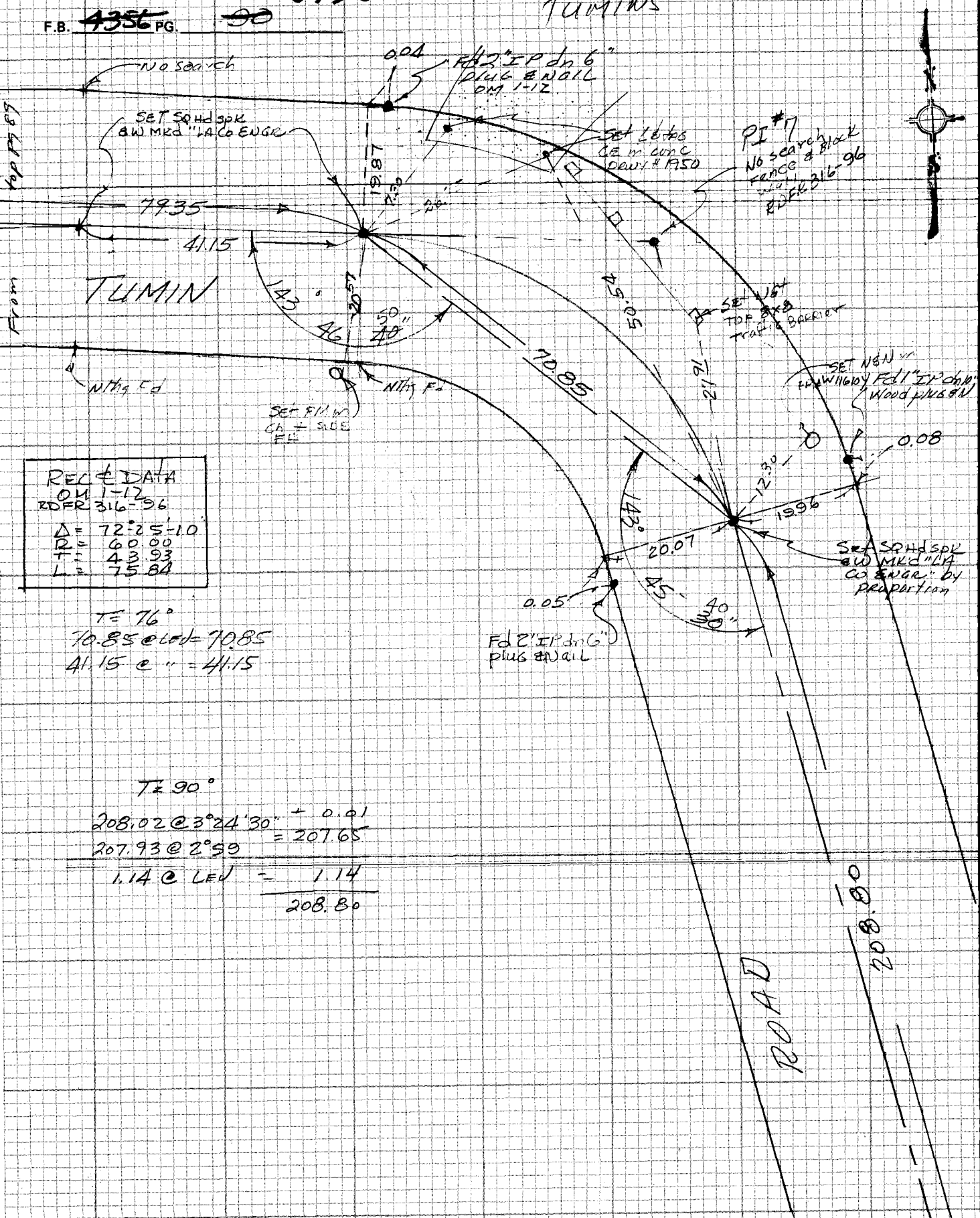

REC & DATA OM 1-12 RDFR 316-96	
Δ =	72°25'-10"
R =	60.00
T =	43.93
L =	75.84

T = 76°
70.85 @ LED = 70.85
41.15 @ " = 41.15

T = 90°
208.02 @ 3°24'30" + 0.01
207.93 @ 2°59 = 207.65
1.14 @ LED = 1.14
208.80

Cont'd to pg 91

CE 310
76F-3095-4/73

PLEASE RETURN TO
LOS ANGELES COUNTY ENGINEER
403 LOS ANGELES COUNTY ENGINEERING BLDG.

Do not extend notes this side of this line

NOTE: ANY ADDITIONS OR CHANGES ON THIS SHEET MUST BE MADE OR CIRCLED IN RED INK WITH DATE AND NAME OF PERSON MAKING CHANGE

PWFB 0930

298

Notes Ck'd by	Survey of HAC Hgts & DIV VI
Map No.	JN0303.09 Tape 229 Std 84 °F
Office Work	Surveyed by A. C. GUIZADO
Checked	Notes A. C. GUIZADO Date 8-3-77
Date	Indexed G.D. BAILEY JUL 31 1978

F.B. 4356 PG. 91

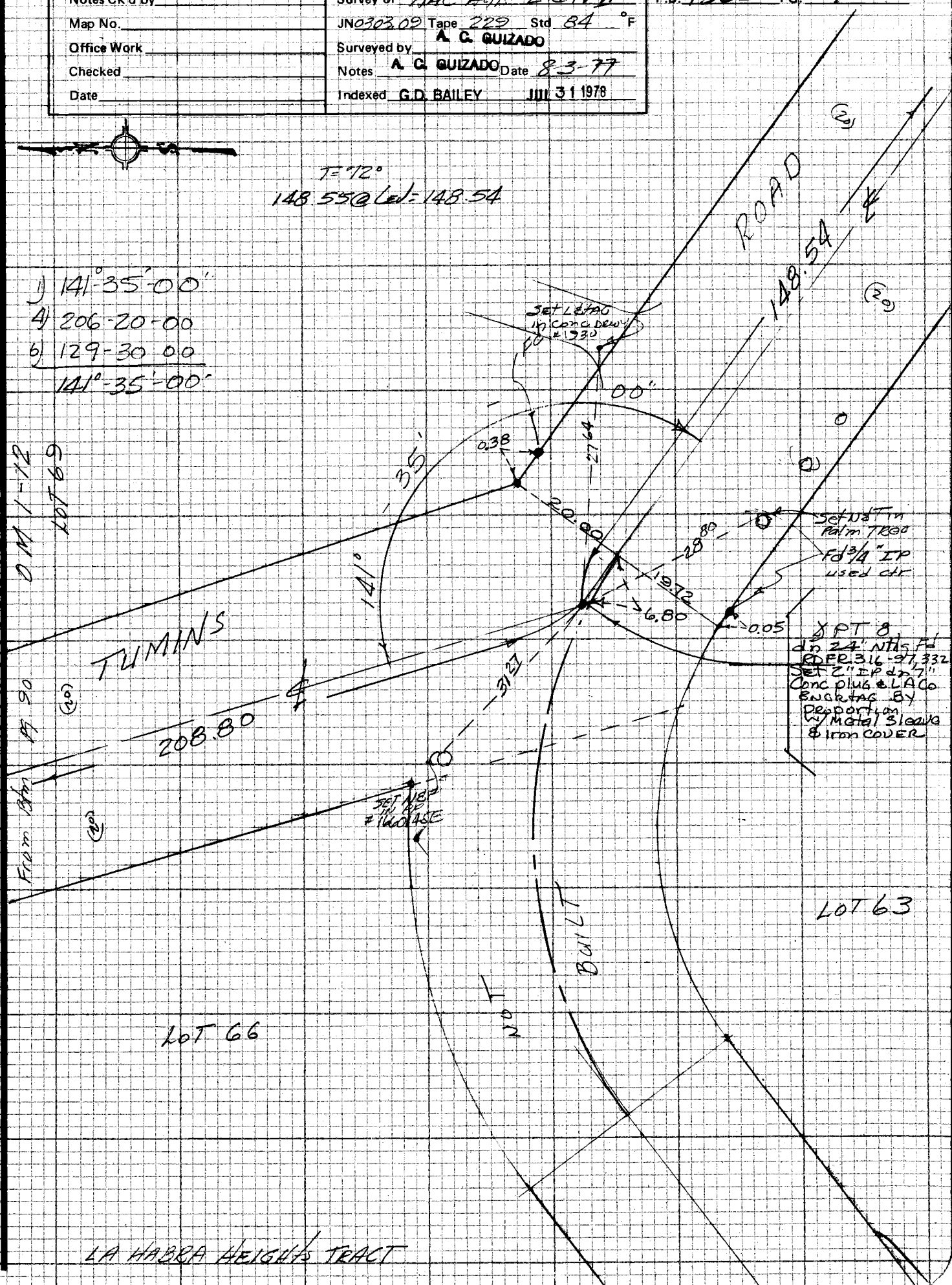

NOTE: ANY ADDITIONS OR CHANGES ON THIS SHEET MUST BE MADE OR CIRCLED IN RED INK WITH DATE AND NAME OF PERSON MAKING CHANGE

Do not extend notes this side of this line

PLEASE RETURN TO
LOS ANGELES COUNTY ENGINEER
403 LOS ANGELES COUNTY ENGINEERING BLDG.

CENTERLINE NOTES
CE 310
76F3095-4/73

PWFB 0930

F.B. 4356 PG. 92

LA HABRA HEIGHTS TRACT
OM 1-12

299

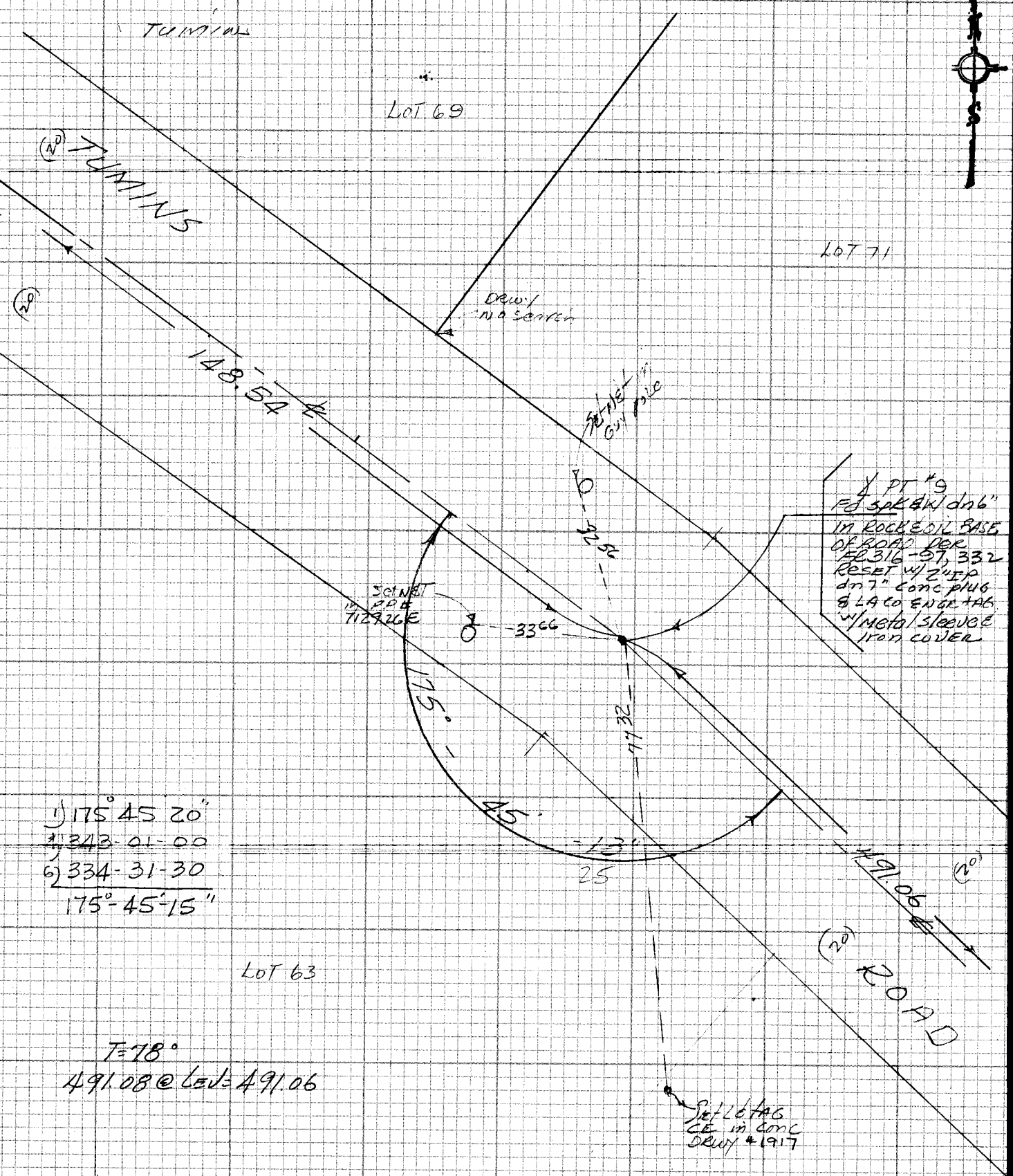

1) 175° 45' 20"
4) 343-01-00
6) 334-31-30
175°-45'-15"

LOT 63

T=78°
491.08 @ LEV = 491.06

OM BK 1-12

CE 310
76F3095-4/73

PLEASE RETURN TO
LOS ANGELES COUNTY ENGINEER
403 LOS ANGELES COUNTY ENGINEERING BLDG.

Do not exte... notes this side of this line

NOTE: ANY ADDITIONS OR CHANGES ON THIS SHEET MUST BE MADE OR CIRCLED IN RED INK WITH DATE AND NAME OF PERSON MAKING CHANGE

PWFB 0930

300 , 301

Notes Ck'd by	Survey of Hac Hgts & DIV VI
Map No.	JN 0303.09 Tape 229 Std 84 °F
Office Work	Surveyed by A. C. QUIZADO
Checked	Notes A. C. QUIZADO Date 8-4-77
Date	Indexed G.D. BAILEY JUL 31 1978

F.B. 4356 PG. 93

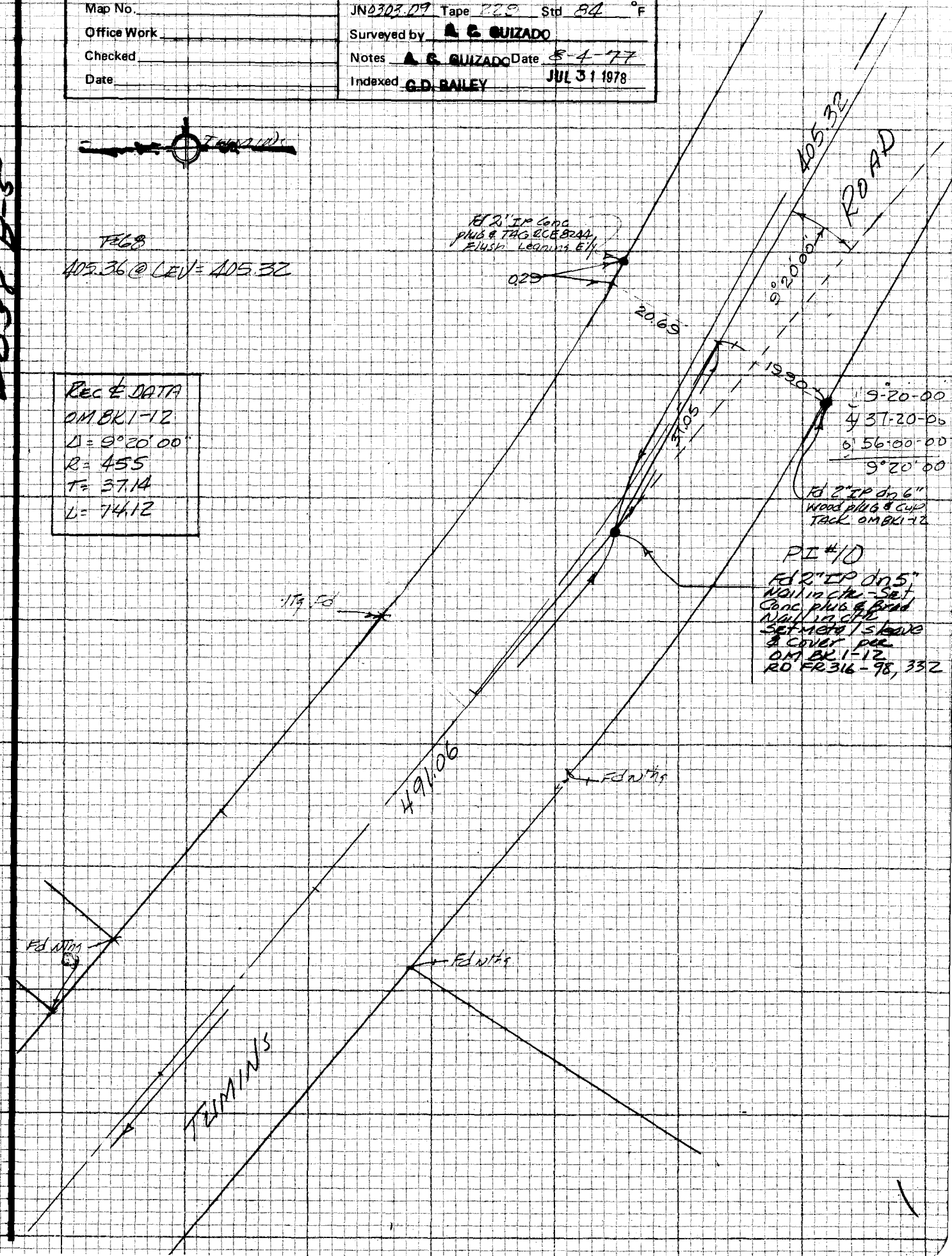

NOTE: ANY ADDITIONS OR CHANGES ON THIS SHEET MUST BE MADE OR CIRCLED IN RED INK WITH DATE AND NAME OF PERSON MAKING CHANGE

Do not extend notes this side of this line

PLEASE RETURN TO
LOS ANGELES COUNTY ENGINEER
403 LOS ANGELES COUNTY ENGINEERING BLDG.

CENTERLINE NOTES
CE 310
76F 3095-4/73

PWFB 0930

F.B. 4356 PG. 94

CE 310
76F3095-4/73

PLEASE RETURN TO
LOS ANGELES COUNTY ENGINEER
403 LOS ANGELES COUNTY ENGINEERING BLDG.

Do not extend notes this side of this line

NOTE: ANY ADDITIONS OR CHANGES ON THIS SHEET MUST BE MADE OR CIRCLED IN RED INK WITH DATE AND NAME OF PERSON MAKING CHANGE

302

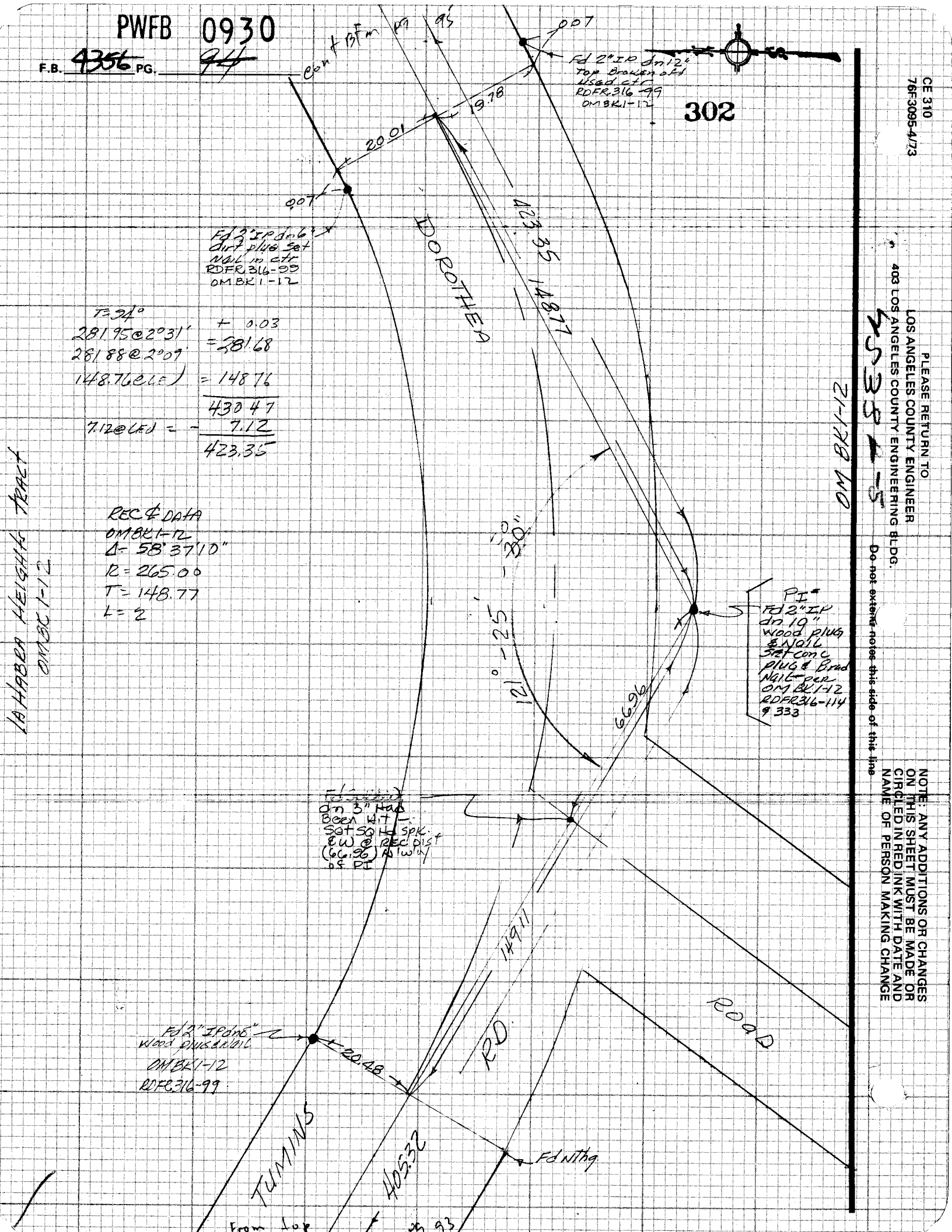

PWFB 0930

303

Notes Ck'd by	Survey of Hac Hgts & DIV VI
Map No.	JN 0303.09 Tape 0246 Std 68 °F
Office Work	Surveyed by A. C. GUIZADO
Checked	Notes A. C. GUIZADO Date 8-4-77
Date	Indexed G.D. BAILEY JUL 31 1978

F.B. 4356 PG. 75

Cobania & Dorothea

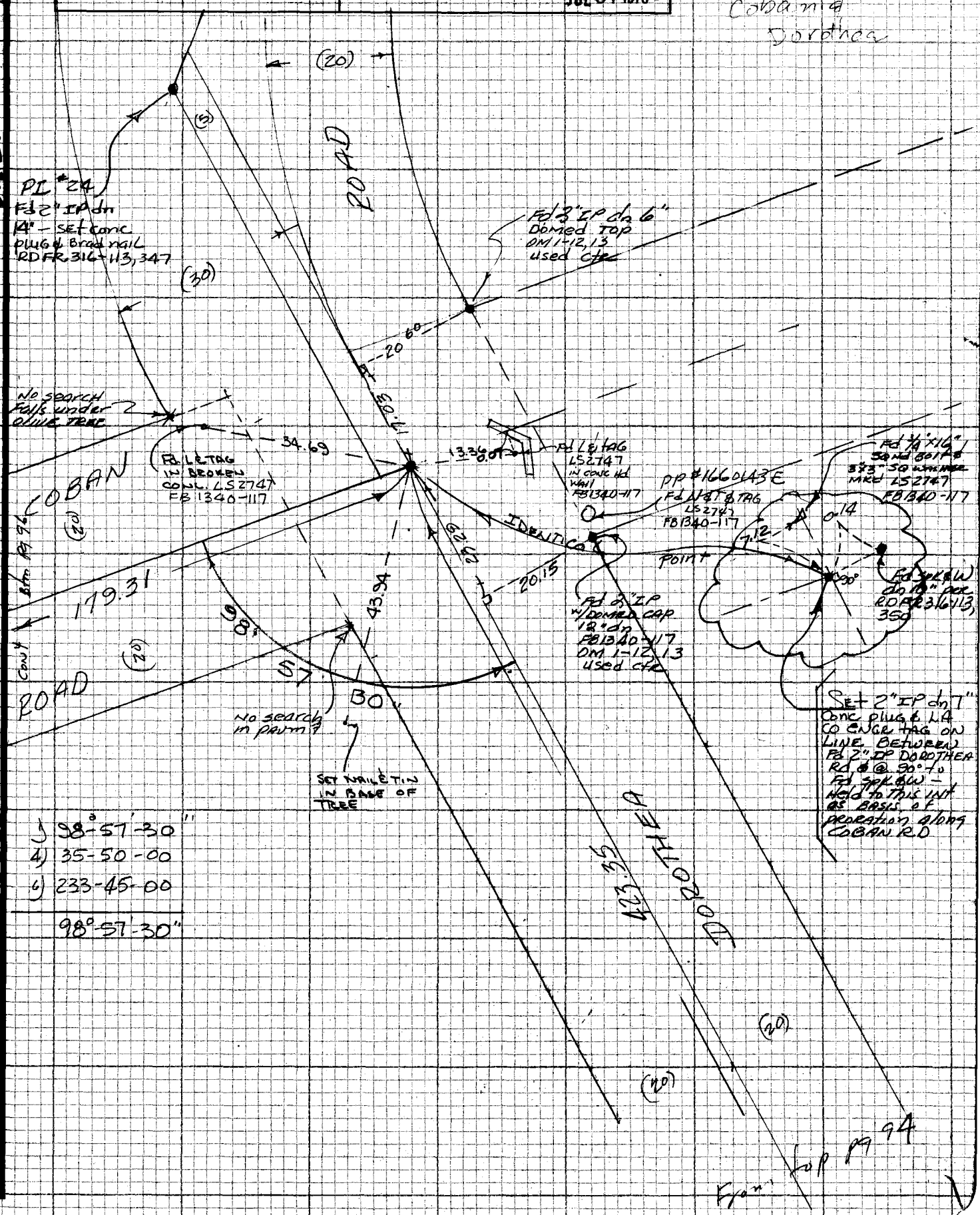

NOTE: ANY ADDITIONS OR CHANGES ON THIS SHEET MUST BE MADE OR CIRCLED IN RED INK WITH DATE AND NAME OF PERSON MAKING CHANGE

Do not extend notes this side of this line

PLEASE RETURN TO
LOS ANGELES COUNTY ENGINEER
403 LOS ANGELES COUNTY ENGINEERING BLDG.

CENTERLINE NOTES
CE 310
76F3095-4/73

PWFB 0930

304

F.B. 4356 PG. 96

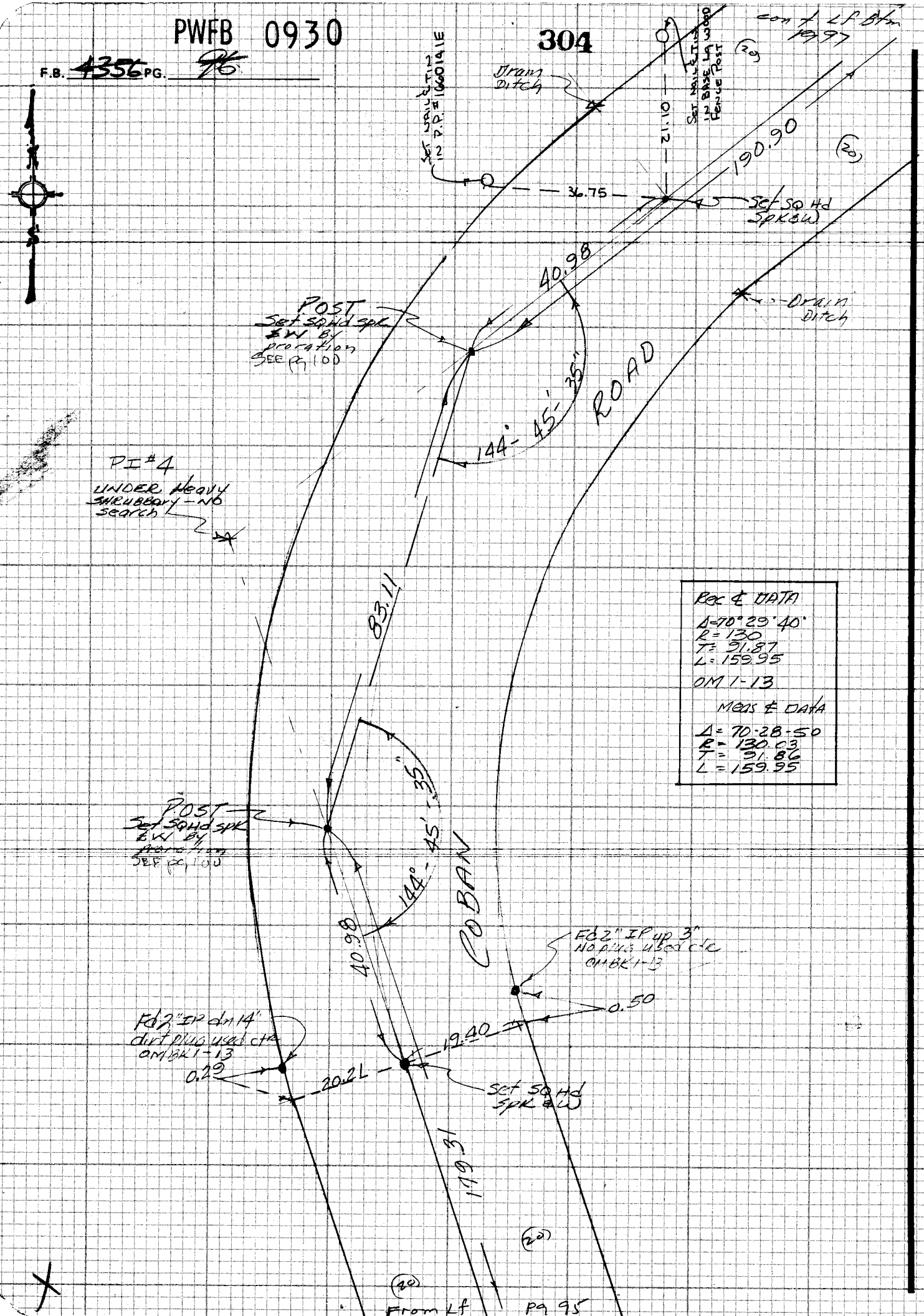

CE 310
76F3095-4/73

PLEASE RETURN TO
LOS ANGELES COUNTY ENGINEER
403 LOS ANGELES COUNTY ENGINEERING BLDG.

Do not extend notes this side of this line

NOTE: ANY ADDITIONS OR CHANGES ON THIS SHEET MUST BE MADE OR CIRCLED IN RED INK WITH DATE AND NAME OF PERSON MAKING CHANGE

PWFB 0930

305

Notes Ck'd by	Survey of HAC Hgts & DIV VI
Map No.	JN 0303.07 Tape 229 Std 84 °F
Office Work	Surveyed by A. C. QUIZADO
Checked	Notes A. C. QUIZADO Date 8-16-77
Date	Indexed G.D. BAILEY JUL 31 1978

F.B. 4356 PG. 97

cont btm pg 98

1) 146°44'00"
4) 226-54-40
6) 160-22-00
146°43'-40"

REC & DATA
Δ= 33°17'
R= 100.00
T= 29.89
L= 58.09
OMBK1-13

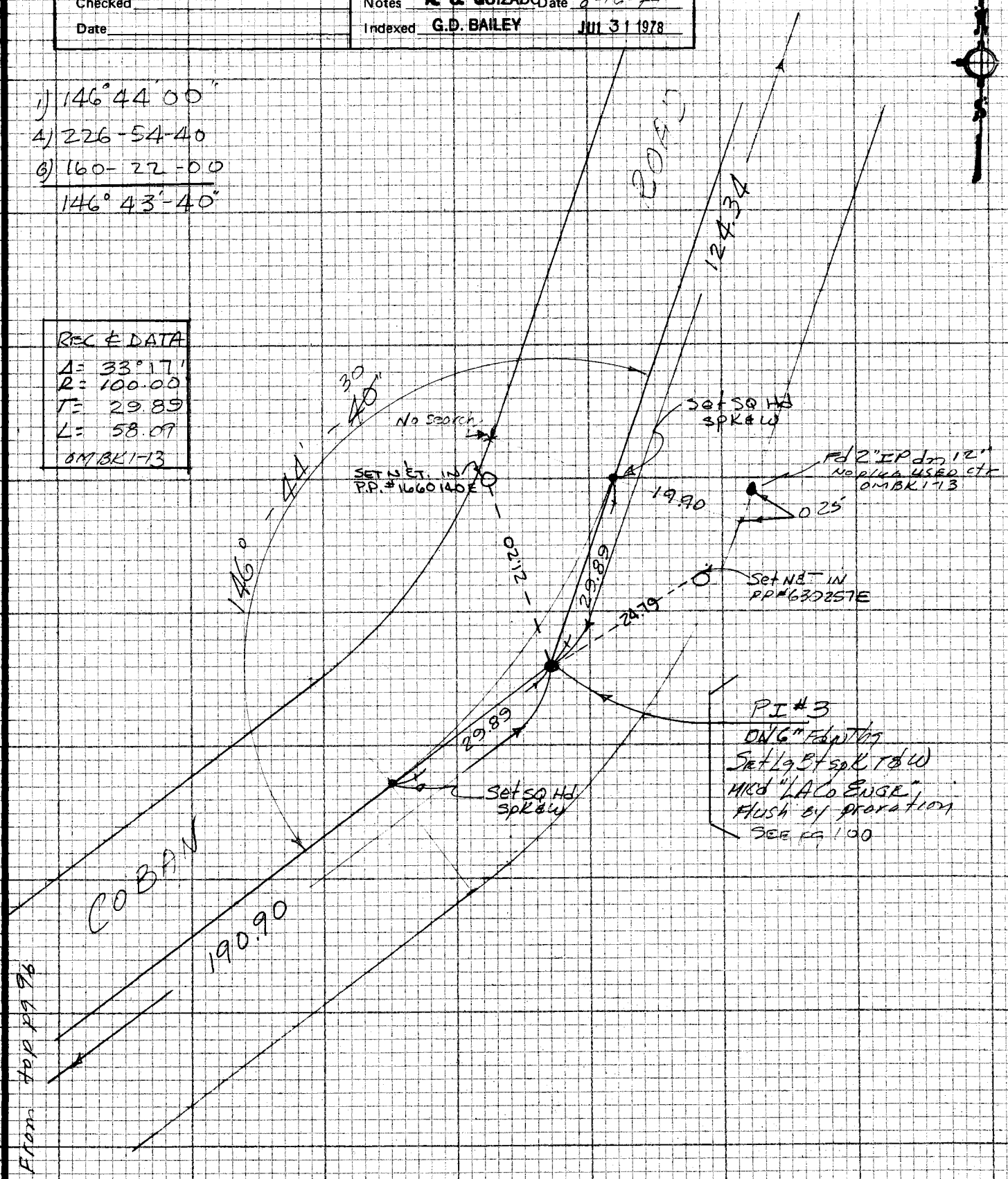

NOTE: ANY ADDITIONS OR CHANGES ON THIS SHEET MUST BE MADE OR CIRCLED IN RED INK WITH DATE AND NAME OF PERSON MAKING CHANGE

Do not extend notes this side of this line

PLEASE RETURN TO
LOS ANGELES COUNTY ENGINEER
403 LOS ANGELES COUNTY ENGINEERING BLDG.

CENTERLINE NOTES
CE 310
76F3095-4/73

PWFB 0930

306

F.B. ~~1356~~ PG. ~~98~~

CE 310
76F3095-4/73

538 B 5

403 LOS ANGELES COUNTY ENGINEERING BLDG.

PLEASE RETURN TO
LOS ANGELES COUNTY ENGINEER

NOTE: ANY ADDITIONS OR CHANGES ON THIS SHEET MUST BE MADE OR CIRCLED IN RED INK WITH DATE AND NAME OF PERSON MAKING CHANGE

Do not extend notes this side of this line

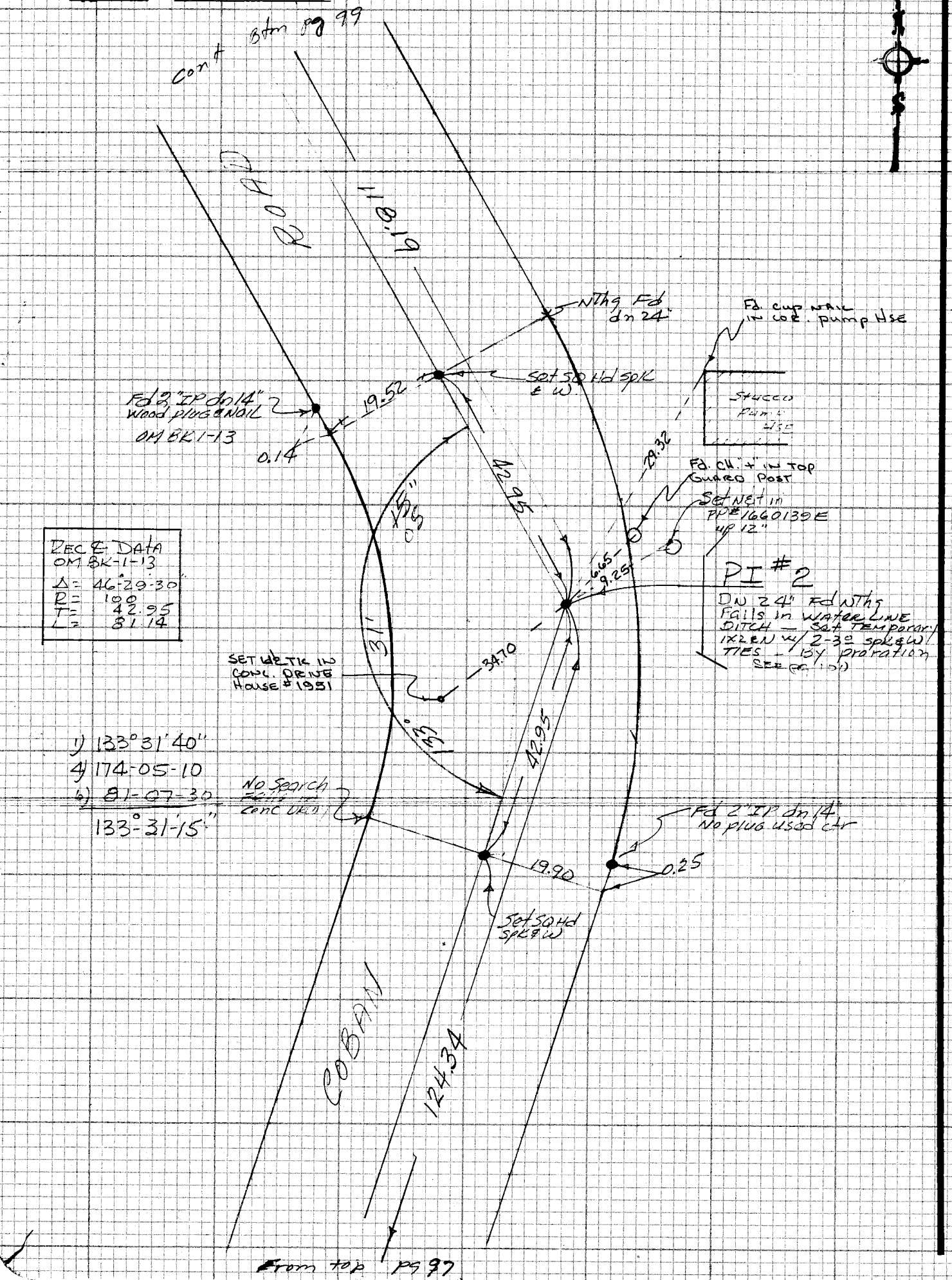

From top pg 97

PWFB 0930 307, 308

Notes Ck'd by	Survey of HAC Hgts & DIV VI
Map No.	JN 0303.09 Tape 0246 Std 68 °F
Office Work	Surveyed by A. C. GUIZADO
Checked	Notes A. C. GUIZADO Date 8-16-79
Date	Indexed G.D. BAILEY JUL 31 1978

F.B. 4356 PG. 99

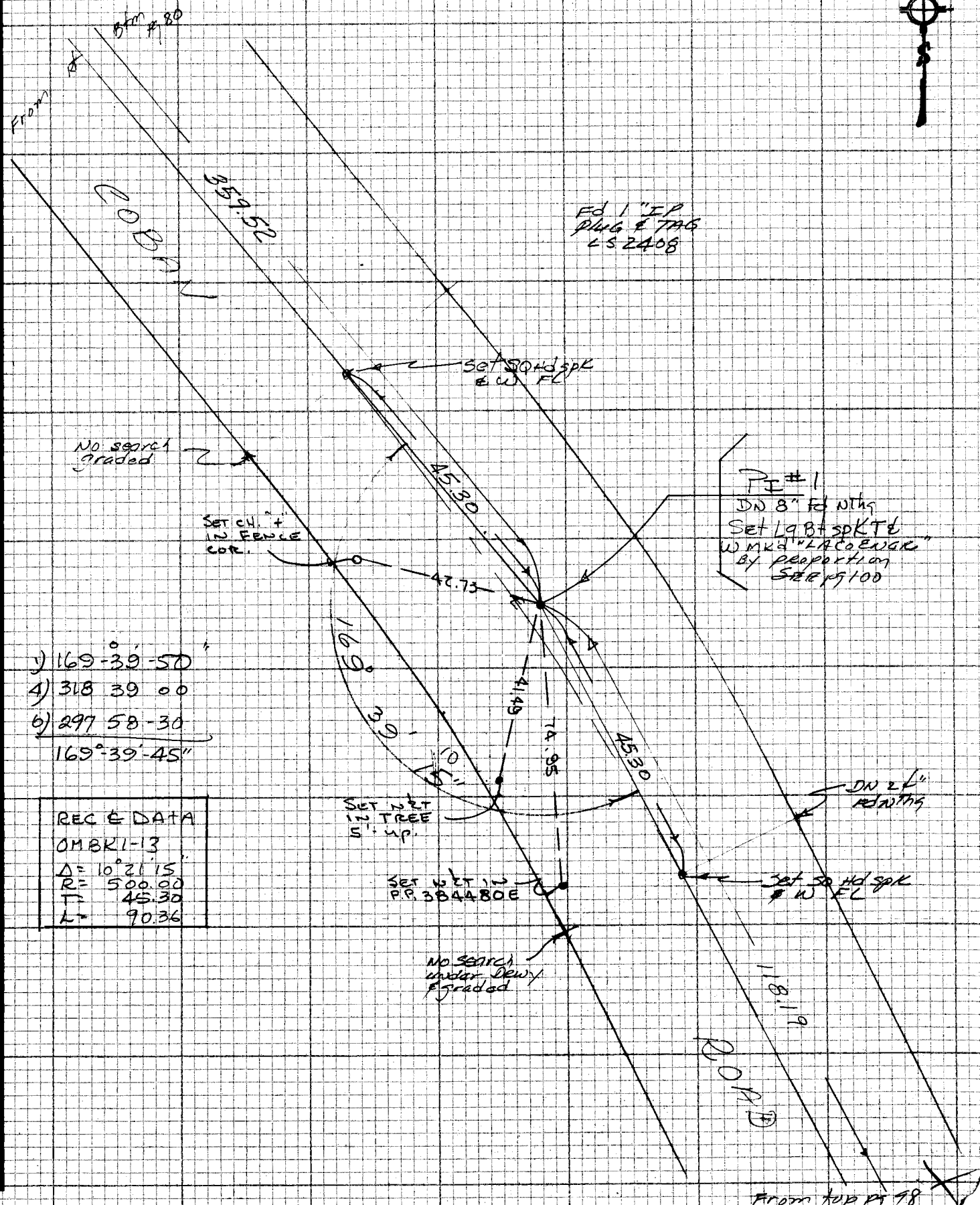

1) 169°-39'-50"
4) 318 39 00
6) 297 58-30
169°-39'-45"

REC & DATA
OMBK1-13
Δ= 10°21'15"
R= 500.00
T= 45.30
L= 90.36

NOTE: ANY ADDITIONS OR CHANGES ON THIS SHEET MUST BE MADE OR CIRCLED IN RED INK WITH DATE AND NAME OF PERSON MAKING CHANGE

Do not extend notes this side of this line

PLEASE RETURN TO
LOS ANGELES COUNTY ENGINEER
403 LOS ANGELES COUNTY ENGINEERING BLDG.

CENTERLINE NOTES
CE 310
76F3095-4/73

PWFB 0930

F.B. ~~4356~~ PG. ~~100~~

309, 310

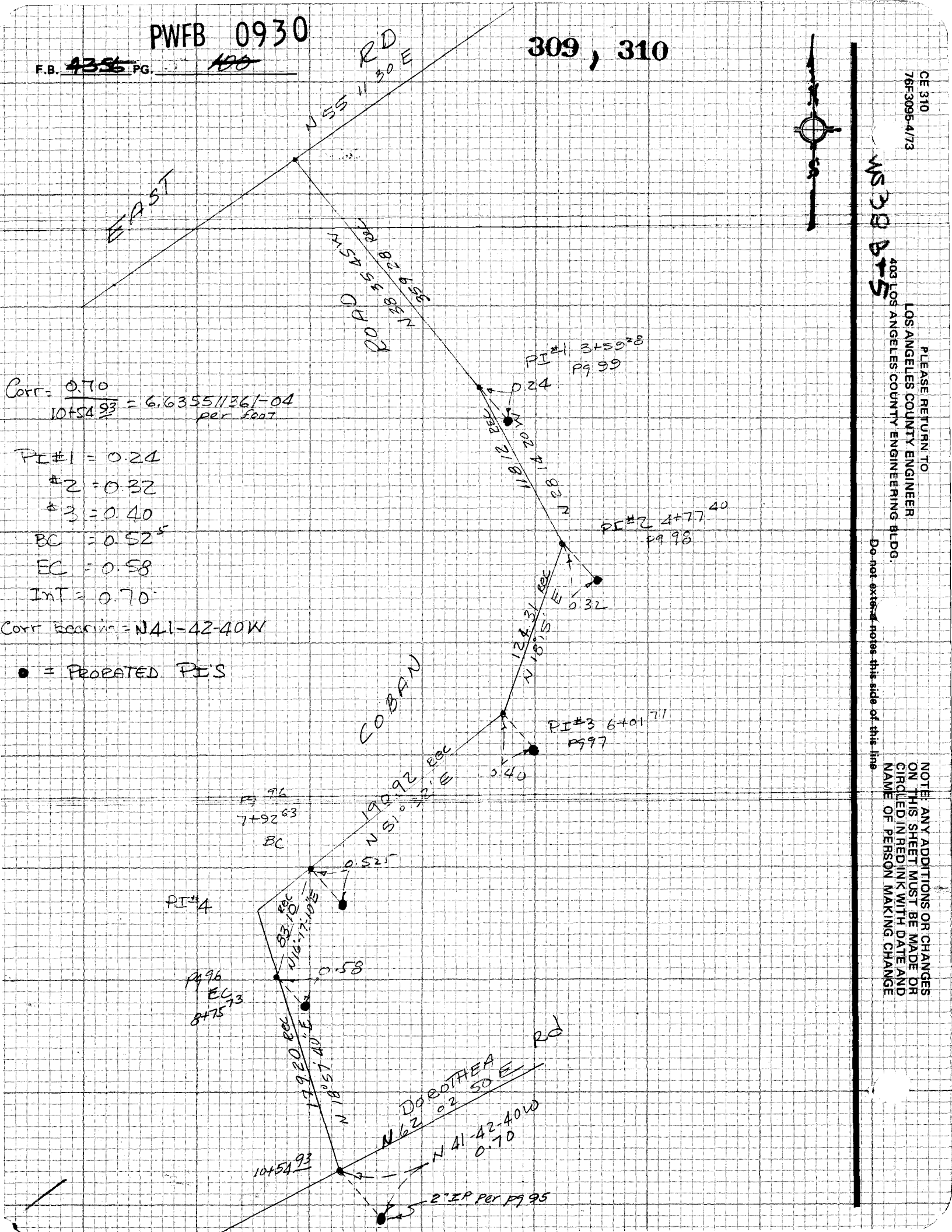

Corr = $\frac{0.70}{10+54\,93}$ = 6.635511361-04 per foot

PI#1 = 0.24
#2 = 0.32
#3 = 0.40
BC = 0.525
EC = 0.58
InT = 0.70

Corr Bearing = N41-42-40W

● = PRORATED PI'S

CE 310
76F3095-4/73

PLEASE RETURN TO
LOS ANGELES COUNTY ENGINEER
403 LOS ANGELES COUNTY ENGINEERING BLDG.

Do not extend notes this side of this line

NOTE: ANY ADDITIONS OR CHANGES ON THIS SHEET MUST BE MADE OR CIRCLED IN RED INK WITH DATE AND NAME OF PERSON MAKING CHANGE

PWFB 0930

311

Notes Ck'd by	Survey of Hac Hgts & DIV VI
Map No.	JN 0303.09 Tape 229 Std 84 °F
Office Work	Surveyed by
Checked	Notes Date 8/28/77
Date	Indexed G.D. BAILEY JUL 31 1978

F.B. 4356 PG. 101

Corr ∡ = 102°40'
Bearing = N 27°26' W

$\frac{0.225}{275.09}$ = 8.179141372-04

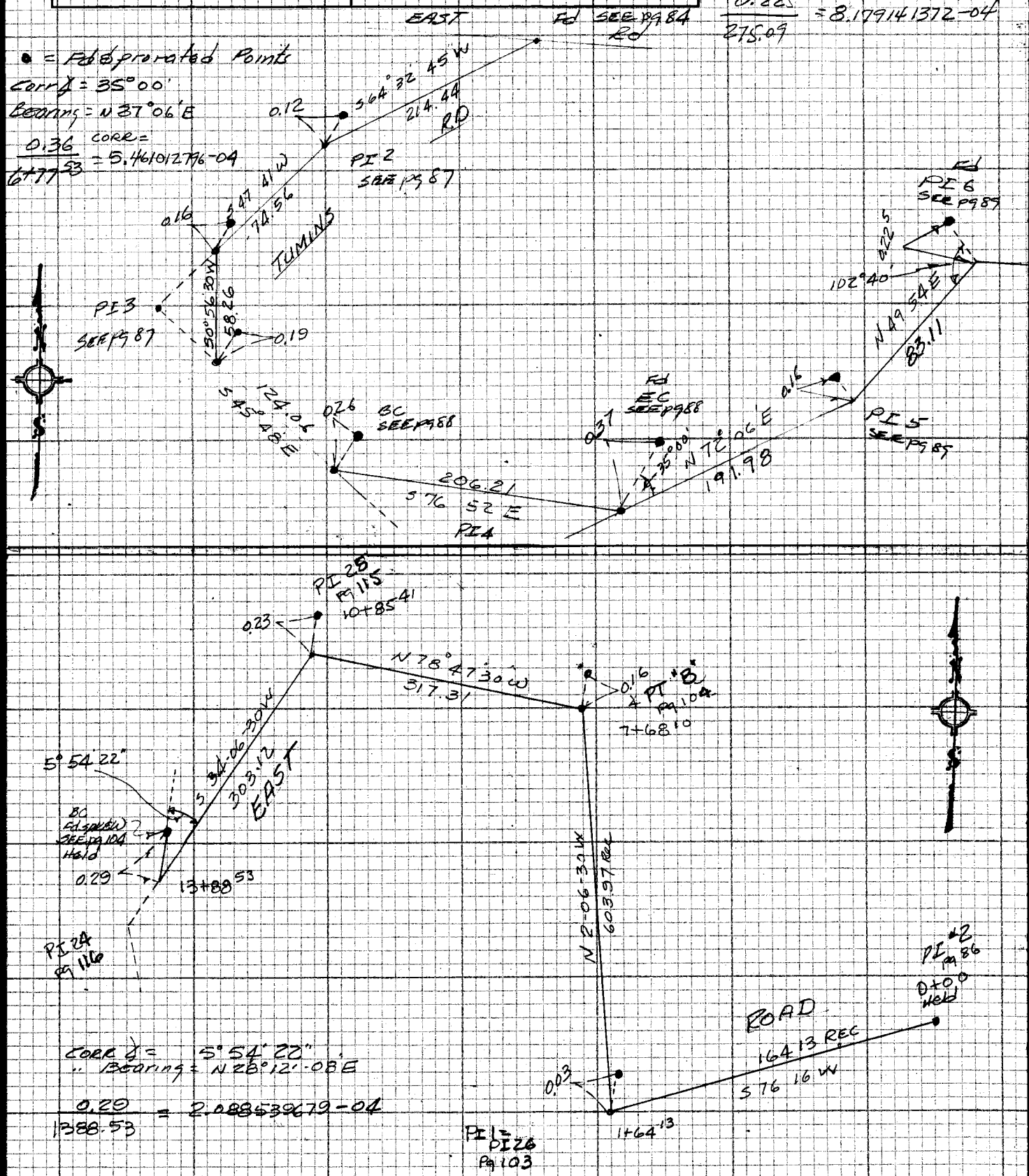

Corr ∡ = 5°54'22"
∴ Bearing = N 28°12'-08" E

$\frac{0.29}{1388.53}$ = 2.088539679-04

NOTE: ANY ADDITIONS OR CHANGES ON THIS SHEET MUST BE MADE OR CIRCLED IN RED INK WITH DATE AND NAME OF PERSON MAKING CHANGE

Do not extend notes this side of this line

PLEASE RETURN TO
LOS ANGELES COUNTY ENGINEER
403 LOS ANGELES COUNTY ENGINEERING BLDG.

CENTERLINE NOTES
CE 310
76F3095-4/73

PWFB 0930

312 , 313

F.B. ~~1356~~ PG. ~~102~~

Corr ∡ = 77°12'

" Bearing = S16°07'30"E

Corr = $\frac{0.44}{1546.34}$ = 2.8454.2856-04

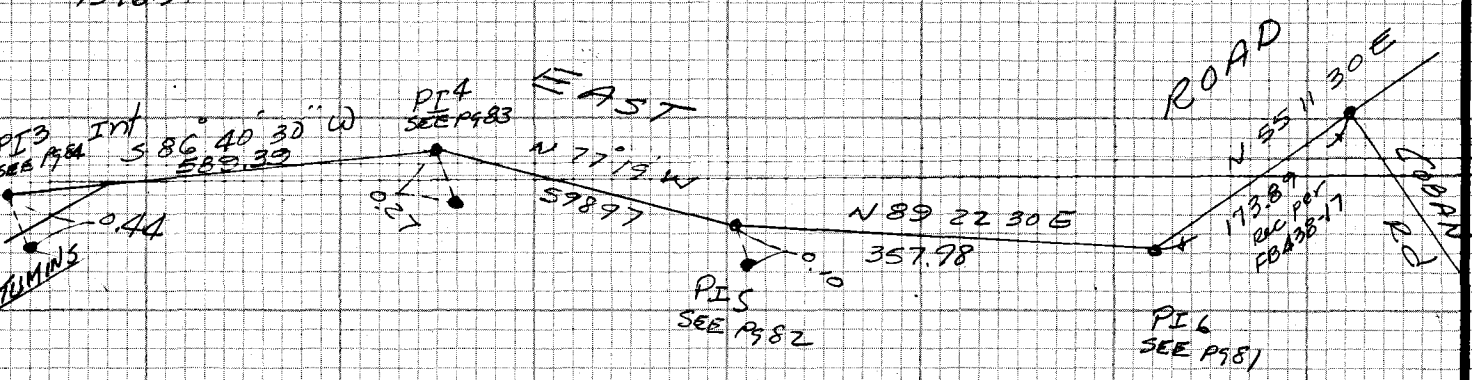

CE 310
76F3095-4/73

PLEASE RETURN TO
LOS ANGELES COUNTY ENGINEER
403 LOS ANGELES COUNTY ENGINEERING BLDG.

Do not extend notes this side of this line

NOTE: ANY ADDITIONS OR CHANGES ON THIS SHEET MUST BE MADE OR CIRCLED IN RED INK WITH DATE AND NAME OF PERSON MAKING CHANGE

PWFB 0930

314

Notes Ck'd by	Survey of Hac Hgts & DIV VI
Map No.	JN030309 Tape 229 Std 84 °F
Office Work	Surveyed by A. C. GUIZADO
Checked	Notes A. C. GUIZADO Date 8/28/77
Date	Indexed G.D. BAILEY JUL 31 1978

F.B. 4356 PG. 183

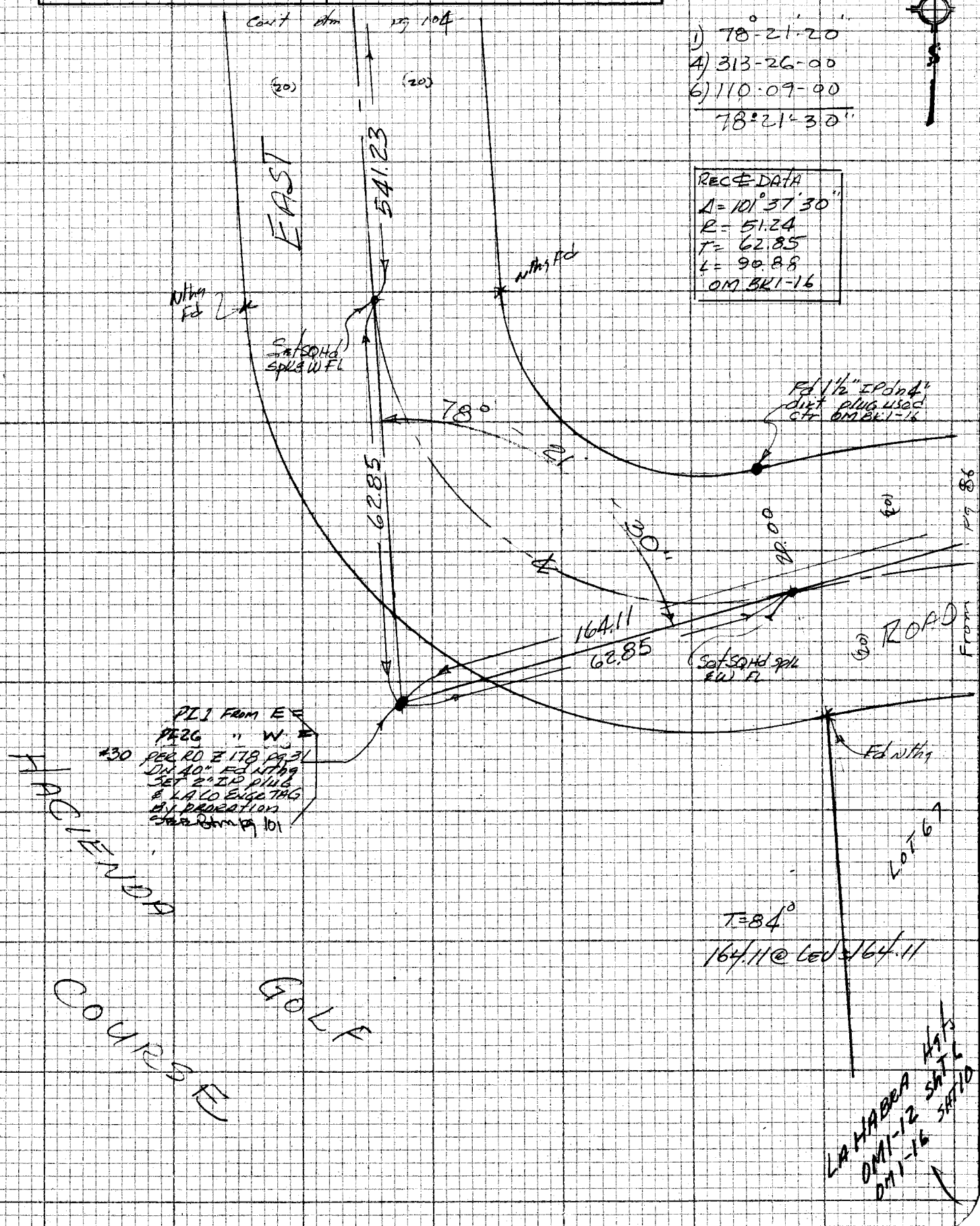

1) 78°-21'-20"
4) 313-26-00
6) 110-09-00
78°-21'-30"

REC & DATA
Δ = 101°37'30"
R = 51.24
T = 62.85
L = 90.88
OM BK1-16

NOTE: ANY ADDITIONS OR CHANGES ON THIS SHEET MUST BE MADE OR CIRCLED IN RED INK WITH DATE AND NAME OF PERSON MAKING CHANGE

Do not extend notes this side of this line

W 5-38, 8-5

PLEASE RETURN TO
LOS ANGELES COUNTY ENGINEER
403 LOS ANGELES COUNTY ENGINEERING BLDG.

CENTERLINE NOTES
CE 310
76F3095-4/73

PWFB 0930

F.B. ~~4356~~ PG. ~~104~~

315

TR 9808-4
TR 10582-

CE 310
76F3095-4/73

PLEASE RETURN TO
LOS ANGELES COUNTY ENGINEER
403 LOS ANGELES COUNTY ENGINEERING BLDG.

Do not extend notes this side of this line

NOTE: ANY ADDITIONS OR CHANGES ON THIS SHEET MUST BE MADE OR CIRCLED IN RED INK WITH DATE AND NAME OF PERSON MAKING CHANGE

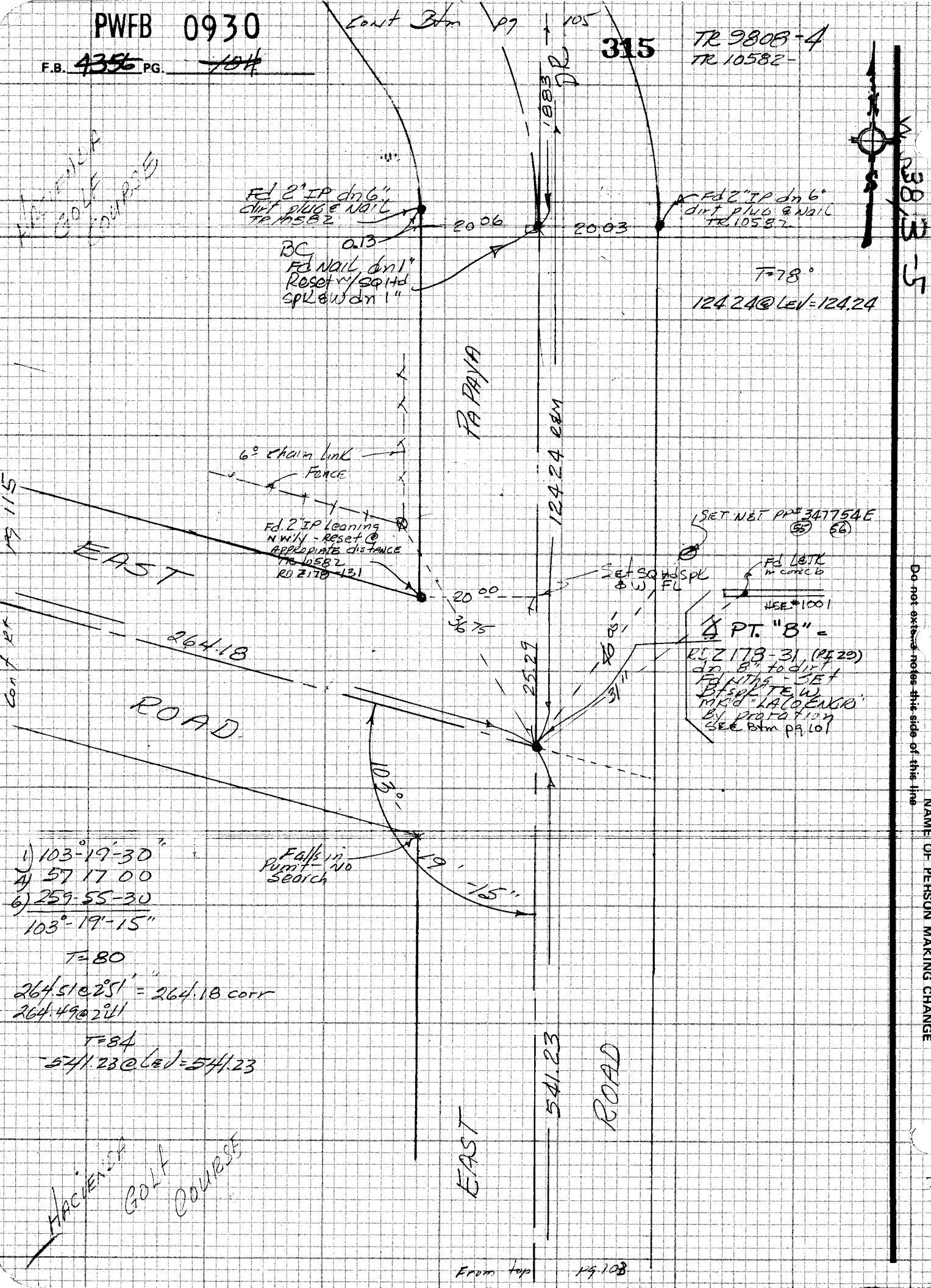

PWFB 0930

316, 317

Notes Ck'd by	Survey of Hac Hgts & DIV II — F.B. 4356 PG. ~~105~~
Map No.	JN 0303.09 Tape 246 Std 84 °F
Office Work	Surveyed by A. C. GUIZADO
Checked	Notes A. C. GUIZADO Date Sep 6 '77
Date	Indexed G.D. BAILEY JUL 31 1978

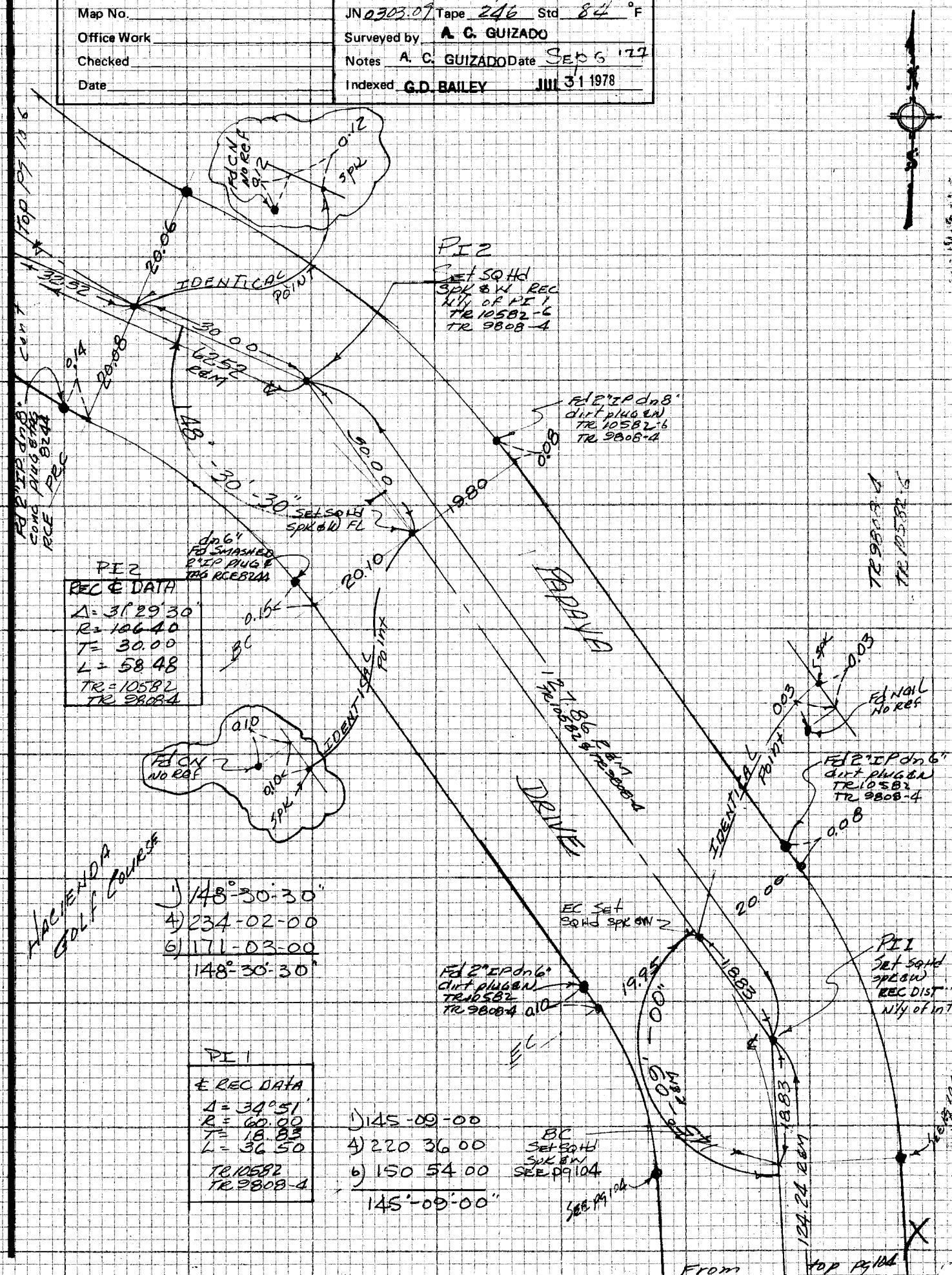

NOTE: ANY ADDITIONS OR CHANGES ON THIS SHEET MUST BE MADE OR CIRCLED IN RED INK WITH DATE AND NAME OF PERSON MAKING CHANGE

Do not extend notes this side of this line

PLEASE RETURN TO
LOS ANGELES COUNTY ENGINEER
483 LOS ANGELES COUNTY ENGINEERING BLDG.

CENTERLINE NOTES
CE 310
76F3095-4/73

PWFB 0930

F.B. ~~4356~~ PG. ~~106~~

318

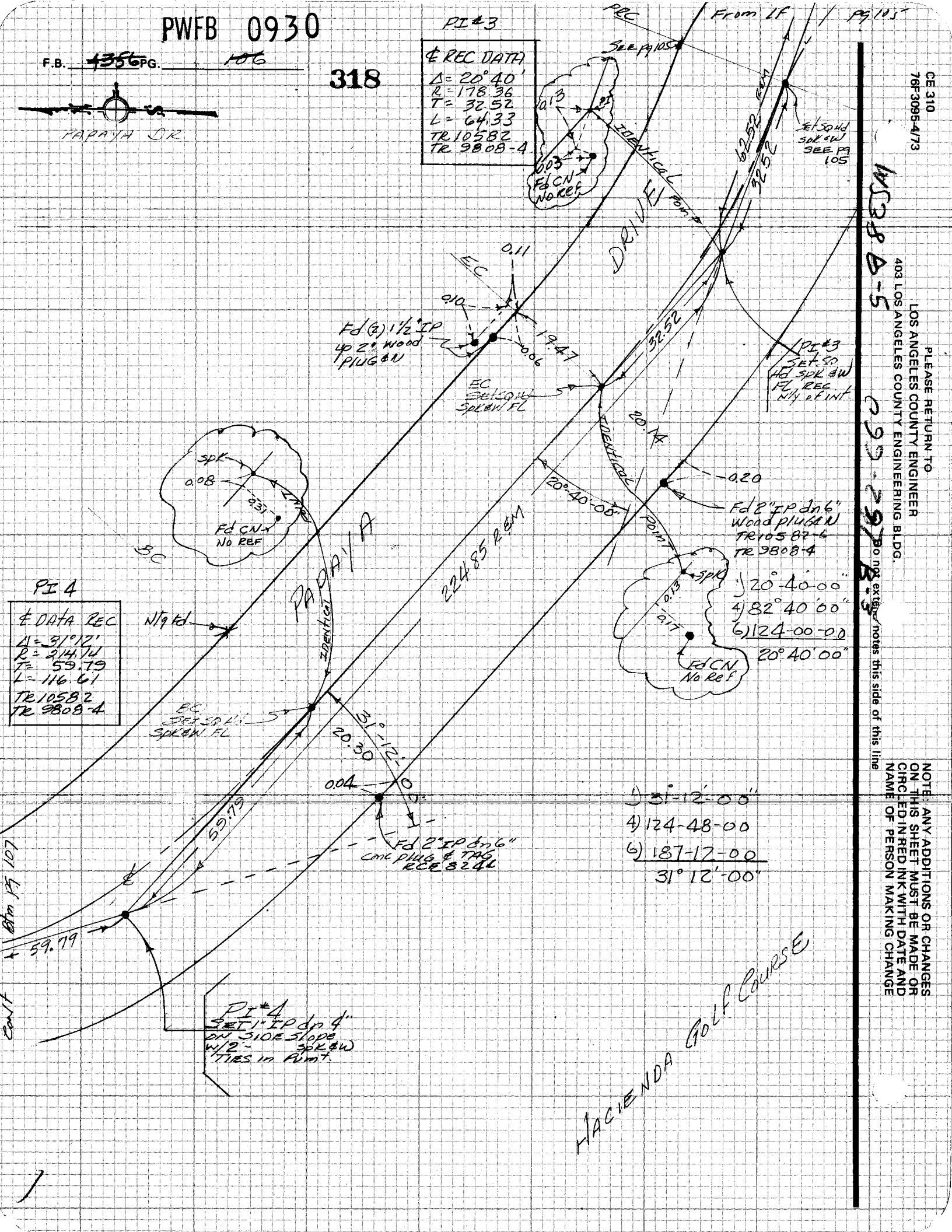

CE 310
76F3095-4/73

PLEASE RETURN TO
LOS ANGELES COUNTY ENGINEER
403 LOS ANGELES COUNTY ENGINEERING BLDG.

Do not extend notes this side of this line

NOTE: ANY ADDITIONS OR CHANGES ON THIS SHEET MUST BE MADE OR CIRCLED IN RED INK WITH DATE AND NAME OF PERSON MAKING CHANGE

PWFB 0930

319

Notes Ck'd by	Survey of Hac Hgts & DW II
Map No.	JN 030309 Tape 246 Std 84 °F
Office Work	Surveyed by G. GUIZADO
Checked	Notes G. GUIZADO Date SEP 8 77
Date	Indexed G.D. BAILEY JUL 31 1978

F.B. 4356 PG. 127

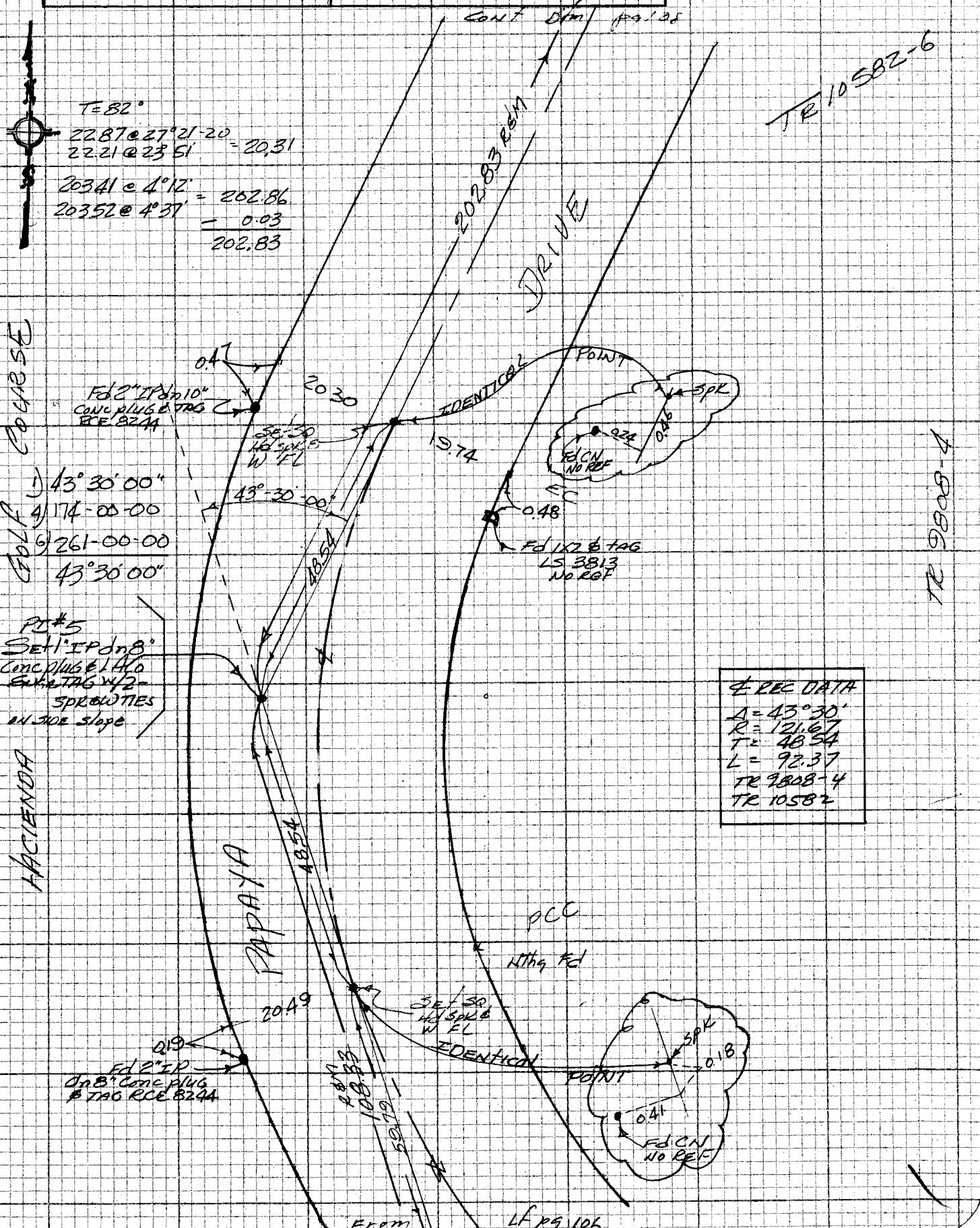

NOTE: ANY ADDITIONS OR CHANGES ON THIS SHEET MUST BE MADE OR CIRCLED IN RED INK WITH DATE AND NAME OF PERSON MAKING CHANGE

Do not extend notes this side of this line

PLEASE RETURN TO
LOS ANGELES COUNTY ENGINEER
403 LOS ANGELES COUNTY ENGINEERING BLDG.

099-297 8-3

CENTERLINE NOTES
CE 310
76F3085-4/73

PWFB 0930

F.B. ~~4356~~ PG. ~~106~~

320

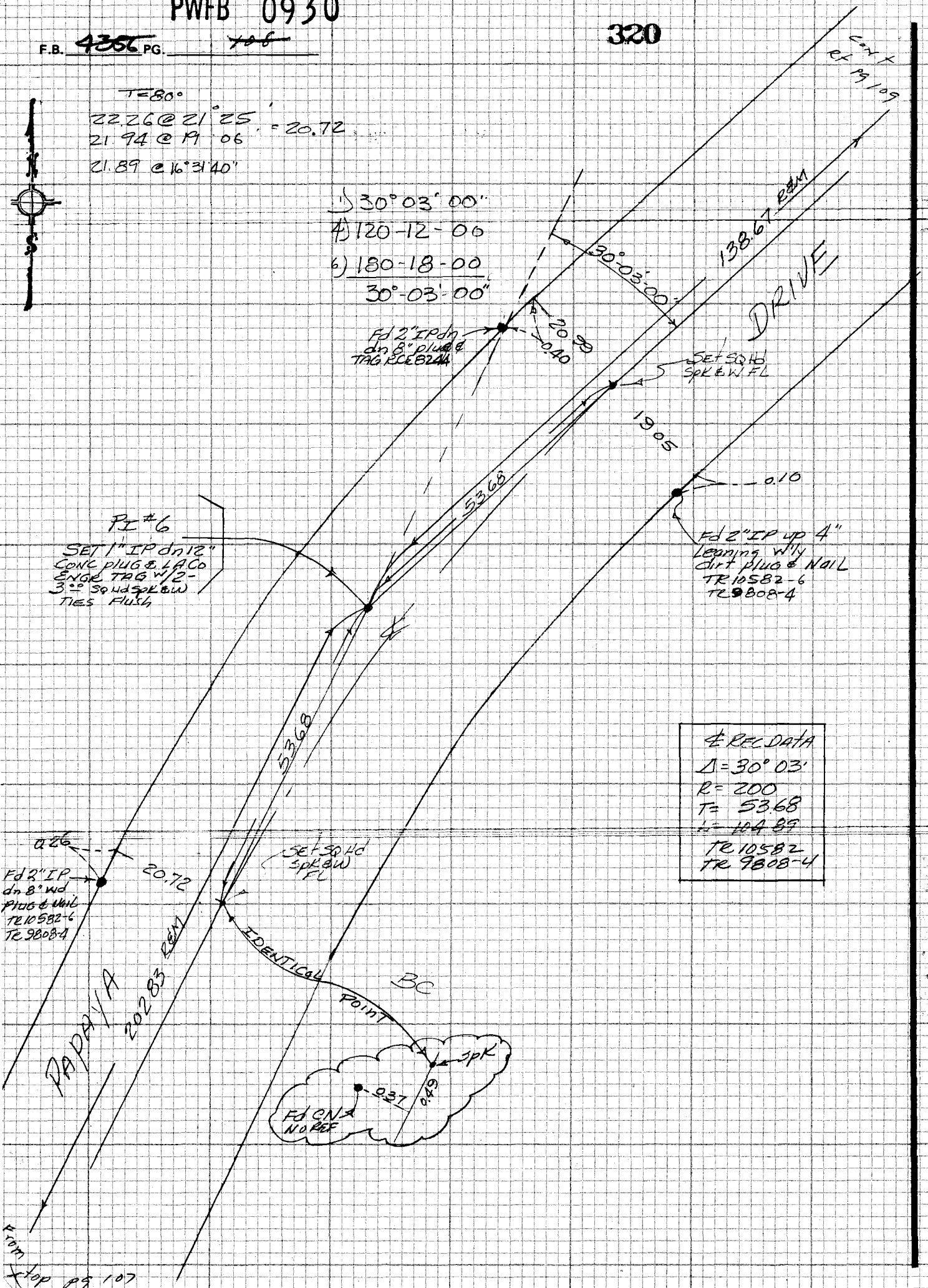

CE 310
76F3095-4/73

PLEASE RETURN TO
LOS ANGELES COUNTY ENGINEER
403 LOS ANGELES COUNTY ENGINEERING BLDG.

Do not extend notes this side of this line

NOTE: ANY ADDITIONS OR CHANGES ON THIS SHEET MUST BE MADE OR CIRCLED IN RED INK WITH DATE AND NAME OF PERSON MAKING CHANGE

PWFB 0930 321

Notes Ck'd by	Survey of Hac Hgts & DIV II
Map No.	JN030309 Tape 246 Std 84 °F
Office Work	Surveyed by A. C. GUIZADO
Checked	Notes A. C. GUIZADO Date SEP 12 '77
Date	Indexed G.D. BAILEY JUL 31 1978

F.B. 4356 PG. 109

T=82° (300' TAPE)
87.75@4°07' = 87.52
87.83@4°50'

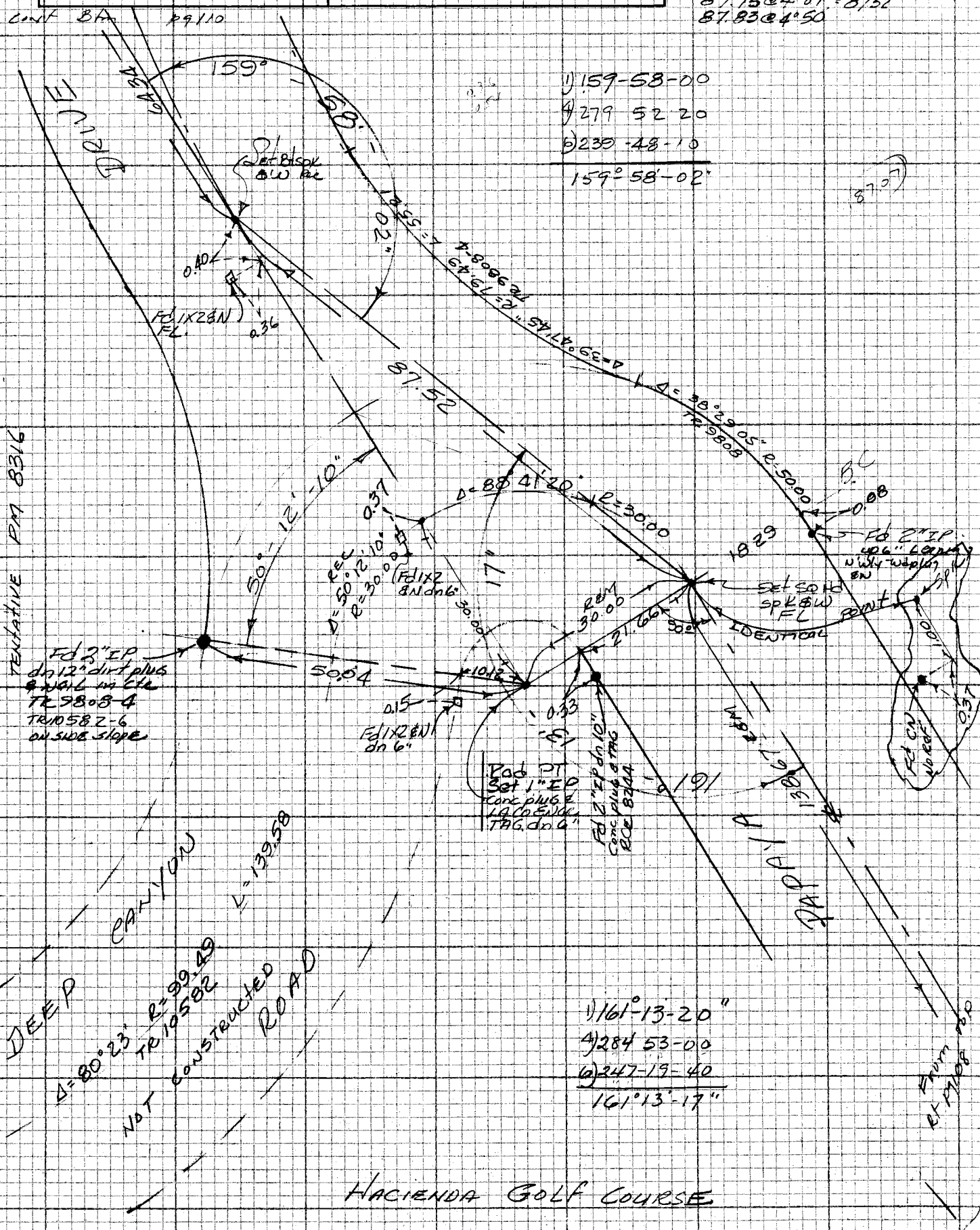

1) 159-58-00
4) 279-52-20
6) 239-48-10
159°58'-02"

1) 161°-13-20"
4) 284-53-00
6) 247-19-40
161°13'-17"

NOTE: ANY ADDITIONS OR CHANGES ON THIS SHEET MUST BE MADE OR CIRCLED IN RED INK WITH DATE AND NAME OF PERSON MAKING CHANGE

Do not extend notes this side of this line

PLEASE RETURN TO
LOS ANGELES COUNTY ENGINEER
403 LOS ANGELES COUNTY ENGINEERING BLDG.

099-247, B-3

CENTERLINE NOTES
CE 310
76F3095-4/73

PWFB 0930

322

F.B. 4356 PG. 110

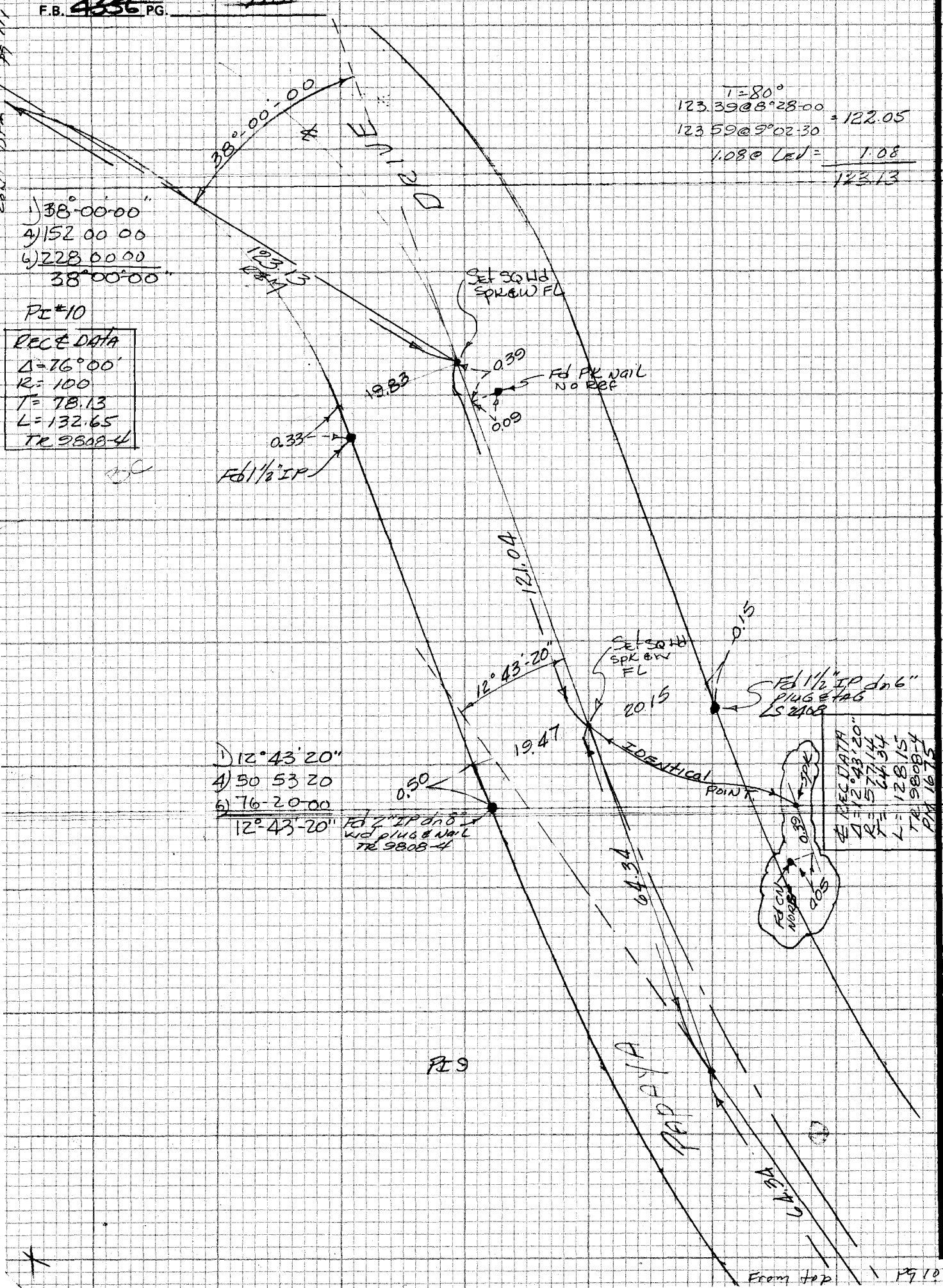

CE 310
76F3095-4/73

PLEASE RETURN TO
LOS ANGELES COUNTY ENGINEER
403 LOS ANGELES COUNTY ENGINEERING BLDG.

Do not extend notes this side of this line

NOTE: ANY ADDITIONS OR CHANGES ON THIS SHEET MUST BE MADE OR CIRCLED IN RED INK WITH DATE AND NAME OF PERSON MAKING CHANGE

PWFB 1030

150

Notes Ck'd by	Survey of Hac Hats E Div VI F.B. 435C PG. 111
Map No.	JN 030309 Tape 246 Std 84 °F
Office Work	Surveyed by A. C. GUIZADO
Checked	Notes A. C. GUIZADO Date Sept 13 77
Date	Indexed G.D. BAILEY JUL 31 1978

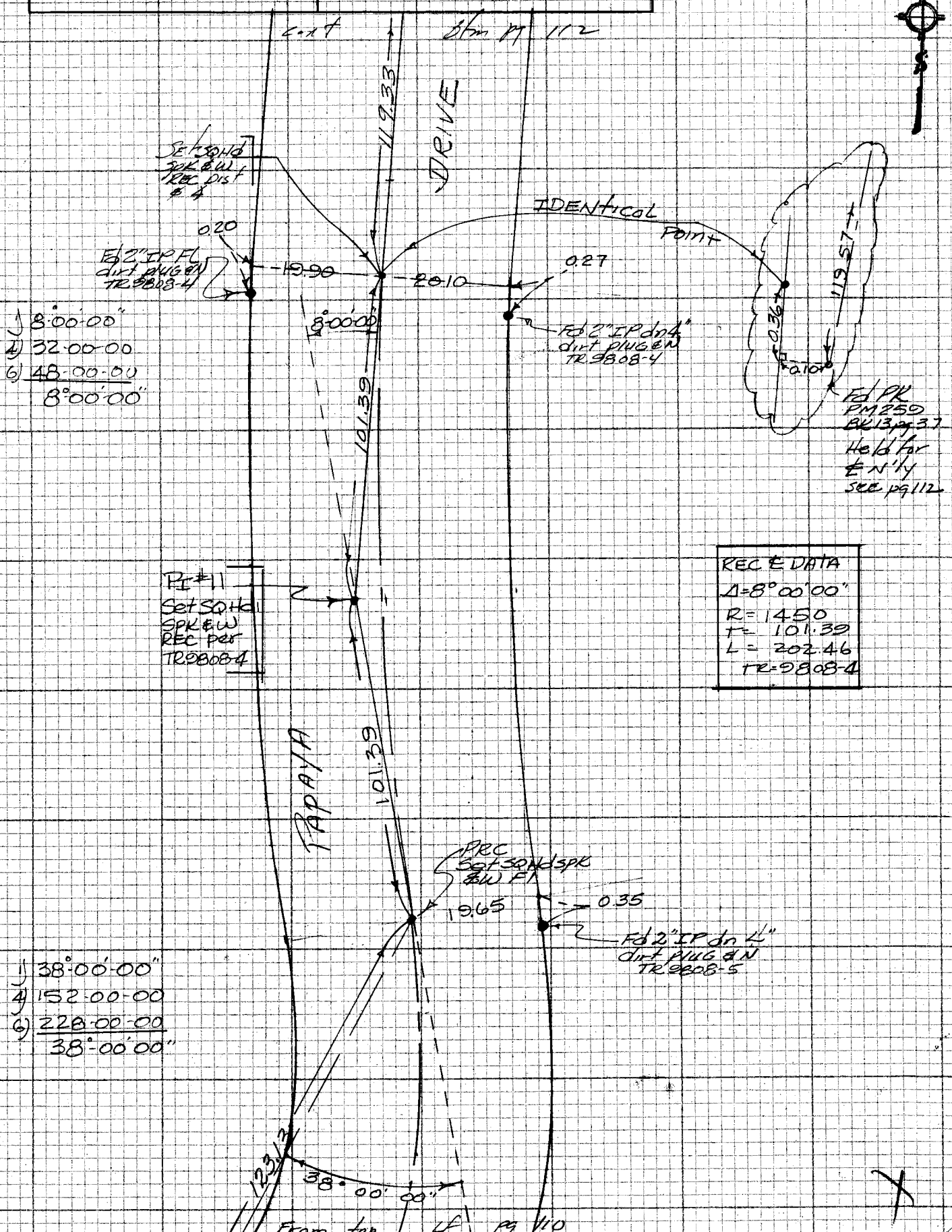

NOTE: ANY ADDITIONS OR CHANGES ON THIS SHEET MUST BE MADE OR CIRCLED IN RED INK WITH DATE AND NAME OF PERSON MAKING CHANGE

Do not extend notes this side of this line

PLEASE RETURN TO
LOS ANGELES COUNTY ENGINEER
403 LOS ANGELES COUNTY ENGINEERING BLDG.

CENTERLINE NOTES
CE 310
76F3095-4/73

F.B. ~~4356~~ PG. ~~112~~

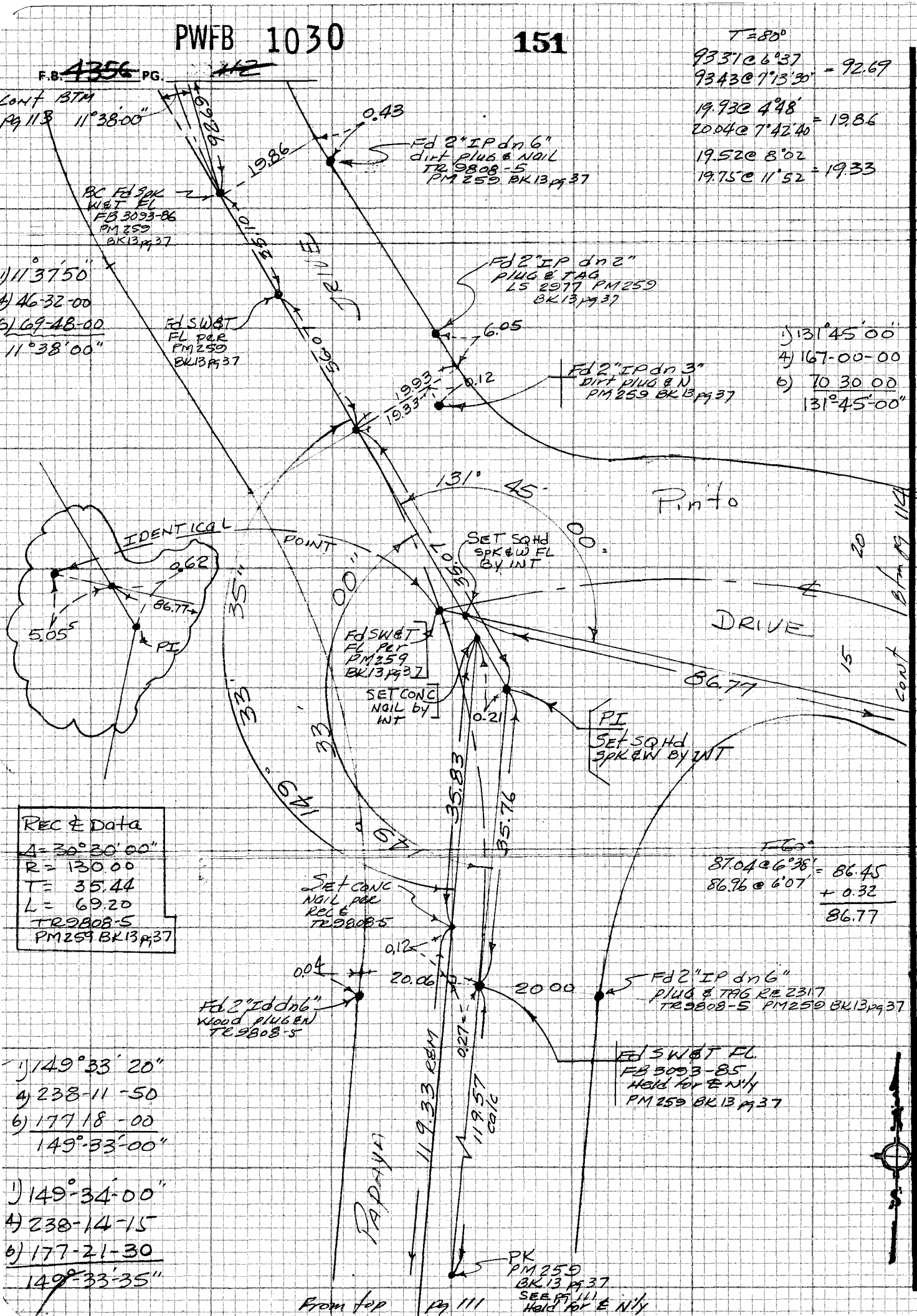

CE 310
76F3095-4/73

PLEASE RETURN TO
LOS ANGELES COUNTY ENGINEER
403 LOS ANGELES COUNTY ENGINEERING BLDG.

Do not extend notes this side of this line

NOTE: ANY ADDITIONS OR CHANGES ON THIS SHEET MUST BE MADE OR CIRCLED IN RED INK WITH DATE AND NAME OF PERSON MAKING CHANGE

099-2978-9

PWFB 1030 171

Notes Ck'd by	Survey of Hac Hat's & Div VI
Map No.	JN 0303.09 Tape 246 Std 84 °F
Office Work	Surveyed by A. C. GUIZADO
Checked	Notes A. C. GUIZADO Date Sep 14 1977
Date	Indexed G.D. BAILEY JUL 31 1978

F.B. 4356 PG. H3

1) 107°-05'-10"
2) 214-10-20
107°-05'-10"

1) 69-04-40
2) 138-09-20
69°-04'-40"

D = 85-12-50
R = 274-47-10
+ 4°-47'-10"
HP @ Sta 2 (conc nail)
HI = 62½"
Slope = 1769.686
Horiz = 1763.52

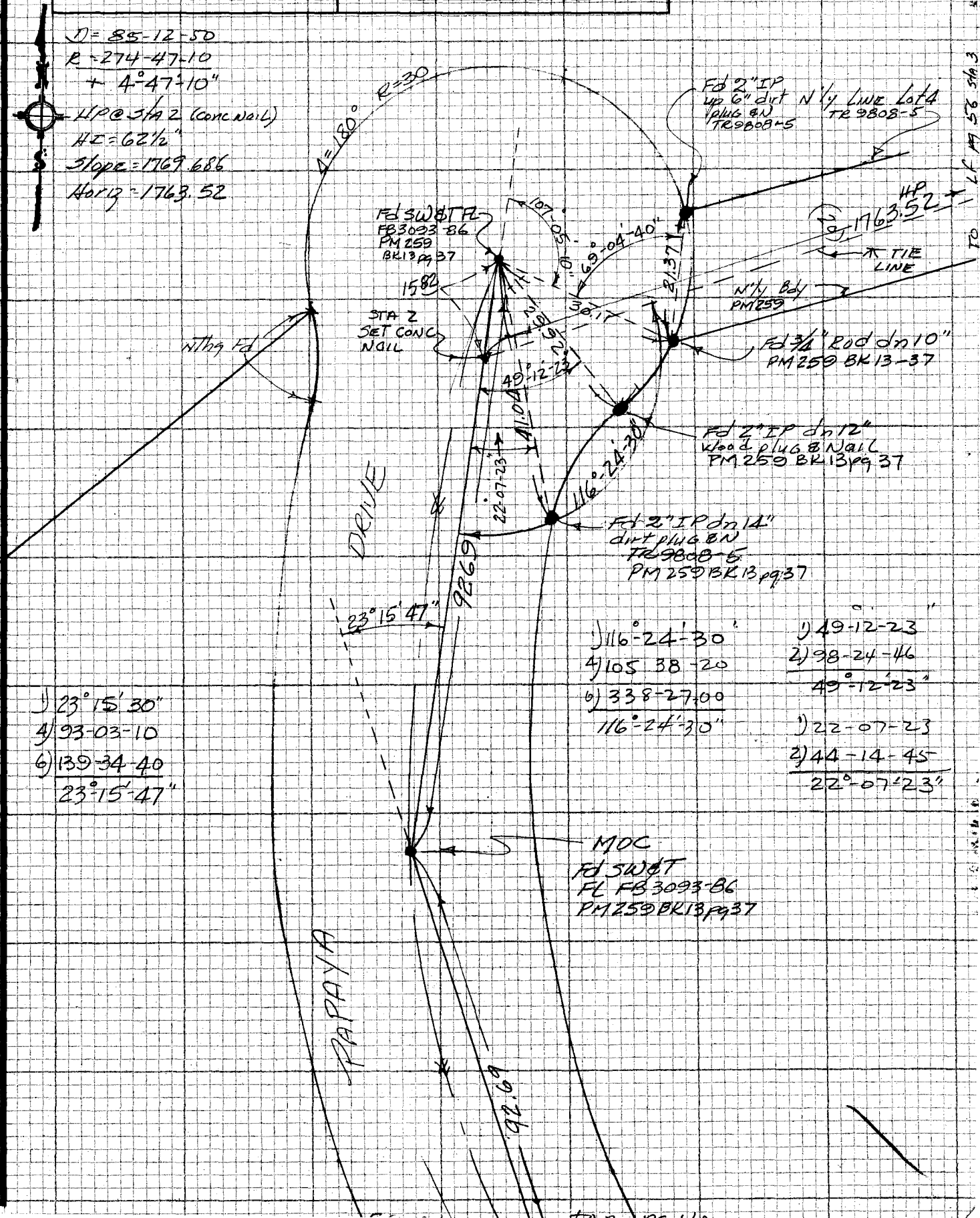

1) 116°-24'-30"
4) 105 38-20
6) 338-27.00
116°-24'-30"

1) 49°-12'-23"
2) 98-24-46
49°-12'-23"

1) 22-07-23
2) 44-14-45
22°-07'-23"

1) 23°15'30"
4) 93-03-10
6) 139-34-40
23°15'47"

NOTE: ANY ADDITIONS OR CHANGES ON THIS SHEET MUST BE MADE OR CIRCLED IN RED INK WITH DATE AND NAME OF PERSON MAKING CHANGE

Do not extend notes this side of this line

PLEASE RETURN TO LOS ANGELES COUNTY ENGINEER 403 LOS ANGELES COUNTY ENGINEERING BLDG.

CENTERLINE NOTES CE 310 76F3095-4/73

099.297 B-3

WS 3P B-5

PWFB 1030

F.B. ~~4356~~ PG. ~~164~~

172, 173

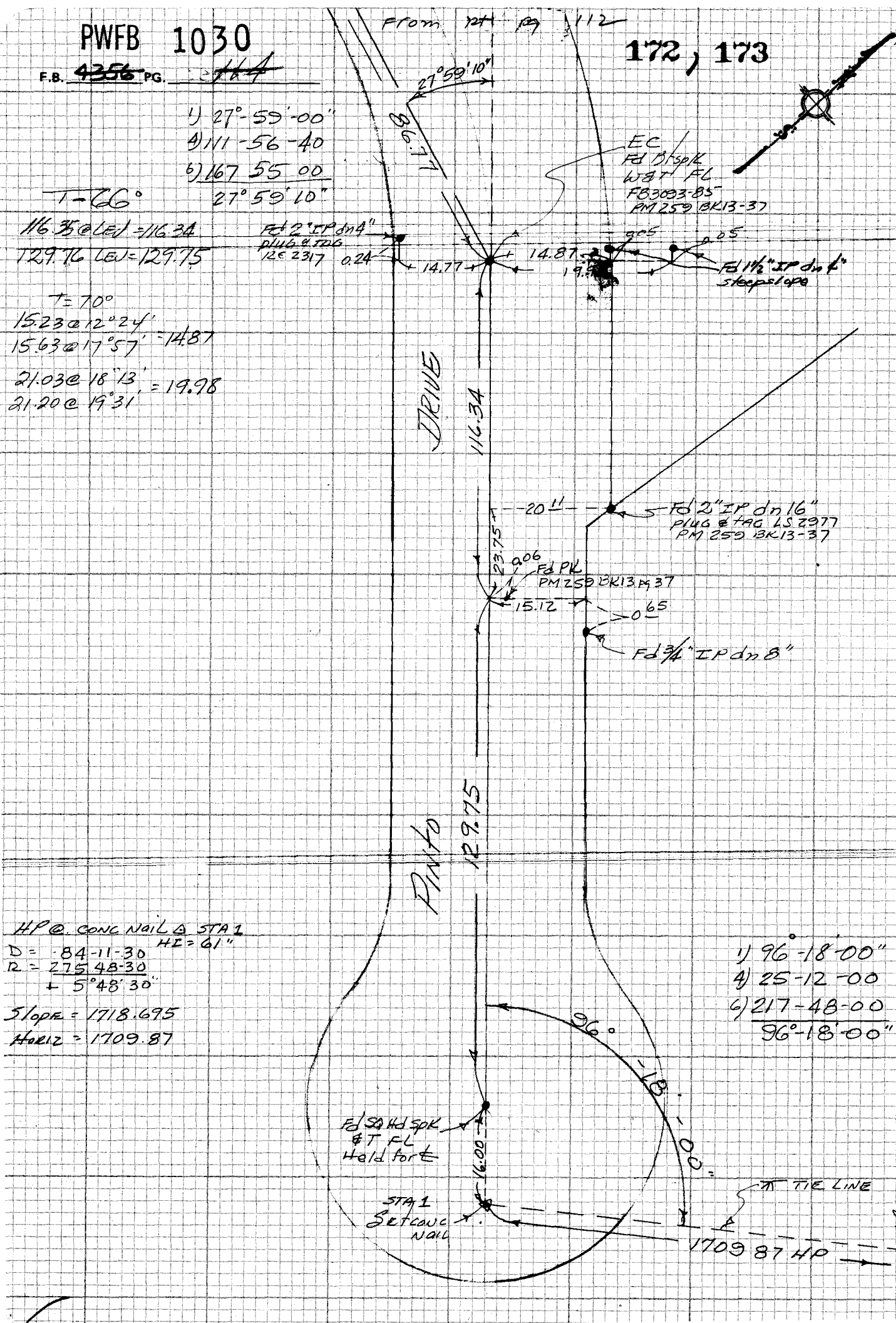

CE 310
76F3095-4/73

PLEASE RETURN TO
LOS ANGELES COUNTY ENGINEER
403 LOS ANGELES COUNTY ENGINEERING BLDG.

Do not extend notes this side of this line

NOTE: ANY ADDITIONS OR CHANGES ON THIS SHEET MUST BE MADE OR CIRCLED IN RED INK WITH DATE AND NAME OF PERSON MAKING CHANGE

45 38 B-5

099-297 B-3

PWFB 0930

323

Notes Ck'd by	Survey of HAC Hgt. & DIV VI
Map No.	JN 0303 09 Tape 229 Std 84 °F
Office Work	Surveyed by A. C. QUIZADO
Checked	Notes A. C. QUIZADO Date 8/29/77
Date	Indexed G.D. BAILEY JUL 31 1978

F.B. ~~4356~~ PG. ~~115~~

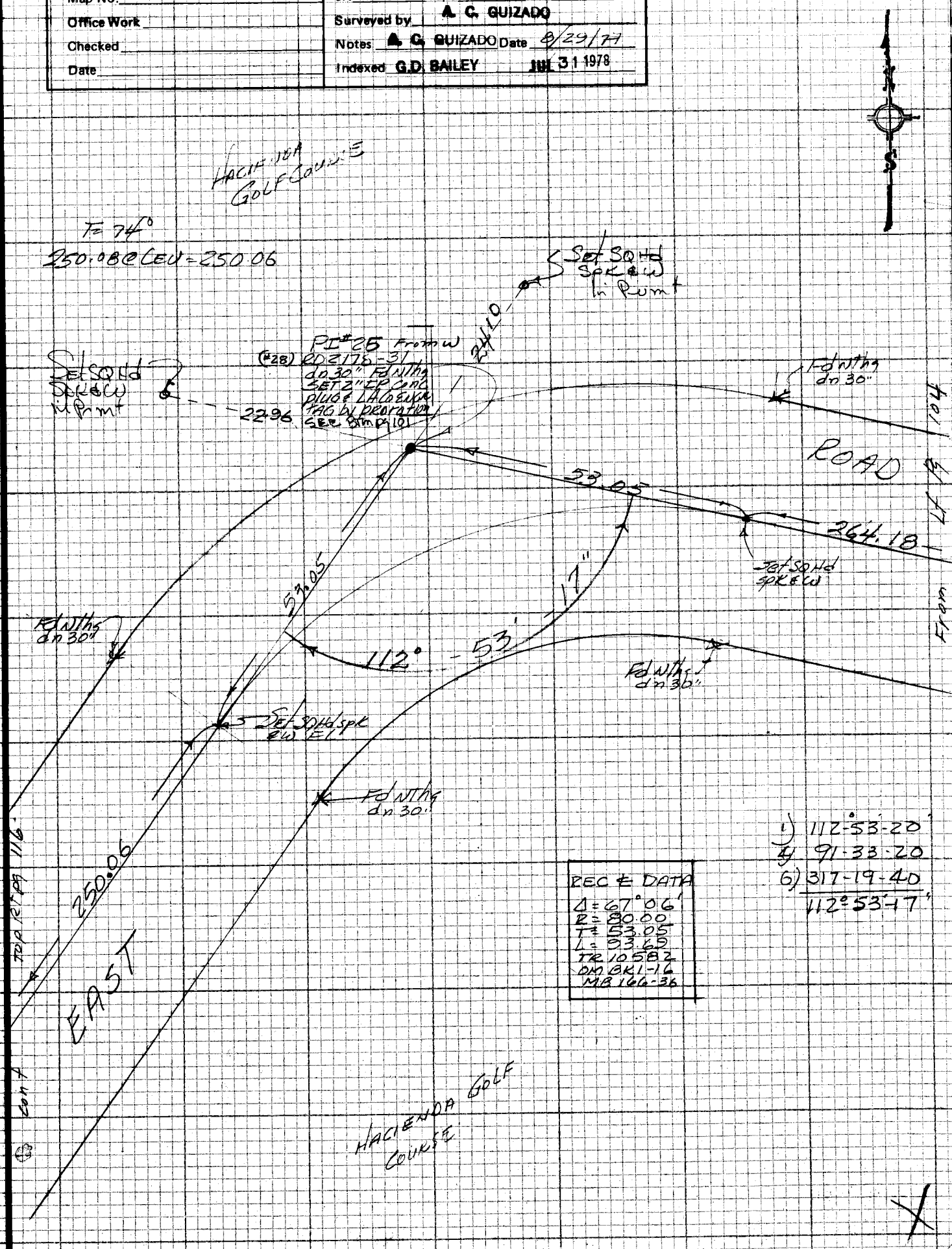

NOTE: ANY ADDITIONS OR CHANGES ON THIS SHEET MUST BE MADE OR CIRCLED IN RED INK WITH DATE AND NAME OF PERSON MAKING CHANGE

Do not extend notes this side of this line

PLEASE RETURN TO
LOS ANGELES COUNTY ENGINEER
403 LOS ANGELES COUNTY ENGINEERING BLDG.

CENTERLINE NOTES
CE 310
76F3095-4/73

PWFB 0930

F.B. 4356 PG. 46

324 / 325

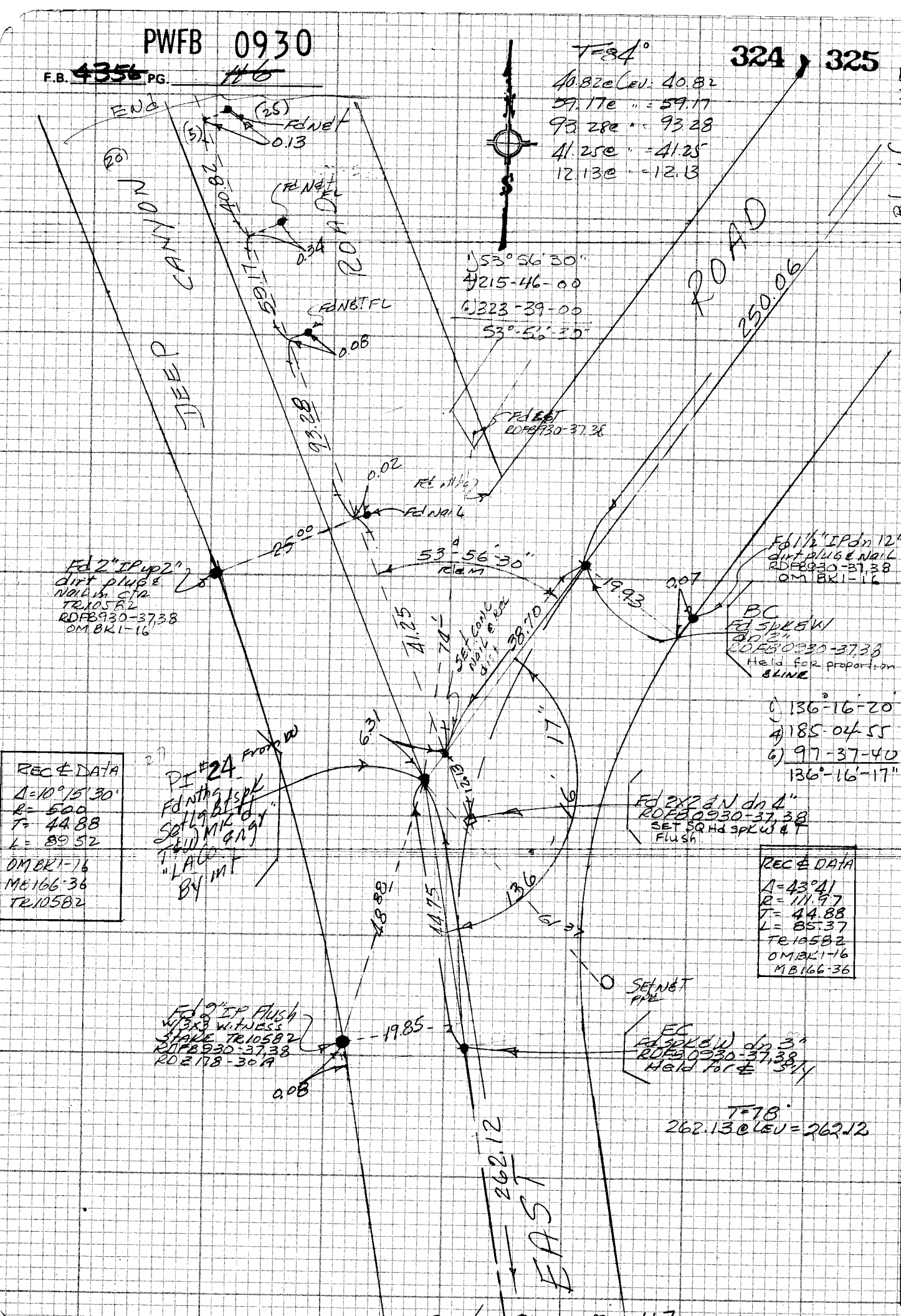

CE 310
76F3095-4/73

PLEASE RETURN TO
LOS ANGELES COUNTY ENGINEER
403 LOS ANGELES COUNTY ENGINEERING BLDG.

Do not extend notes this side of this line

NOTE: ANY ADDITIONS OR CHANGES ON THIS SHEET MUST BE MADE OR CIRCLED IN RED INK WITH DATE AND NAME OF PERSON MAKING CHANGE

AS 38.B-5

PWFB 0930

326

Notes Ck'd by	Survey of Hac Hgts & DIV III
Map No.	JN 0303 09 Tape 229 Std 84 °F
Office Work	Surveyed by A. G. GUIZADO
Checked	Notes A. G. GUIZADO Date 8/31/77
Date	Indexed G.D. BAILEY JUL 31 1978

F.B. 4356 PG. 117

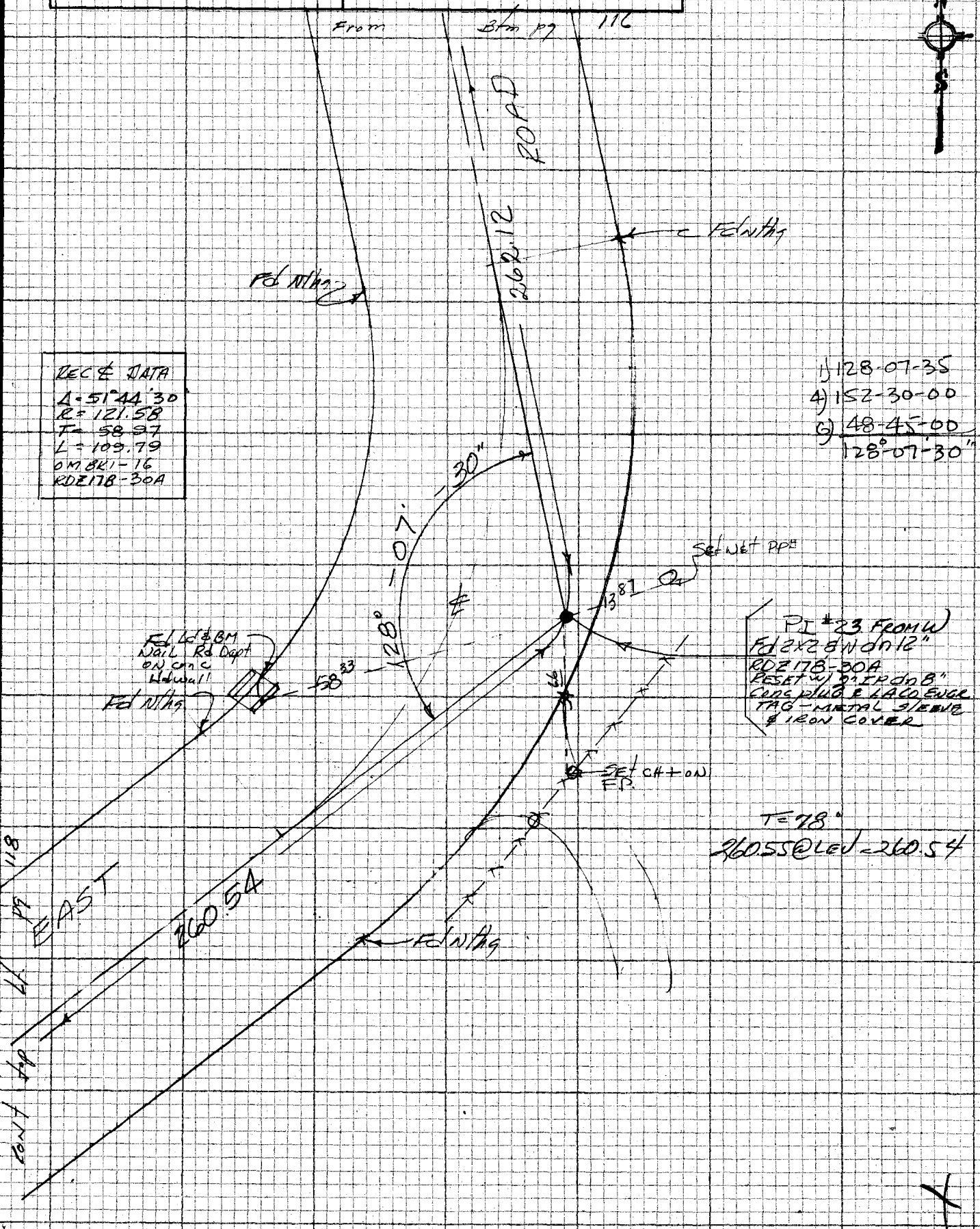

NOTE: ANY ADDITIONS OR CHANGES ON THIS SHEET MUST BE MADE OR CIRCLED IN RED INK WITH DATE AND NAME OF PERSON MAKING CHANGE

Do not extend notes this side of this line

PLEASE RETURN TO
LOS ANGELES COUNTY ENGINEER
403 LOS ANGELES COUNTY ENGINEERING BLDG.

CENTERLINE NOTES
CE 310
76F3095-4/73

PWFB 0930

F.B. ~~4356~~ PG. 118

327

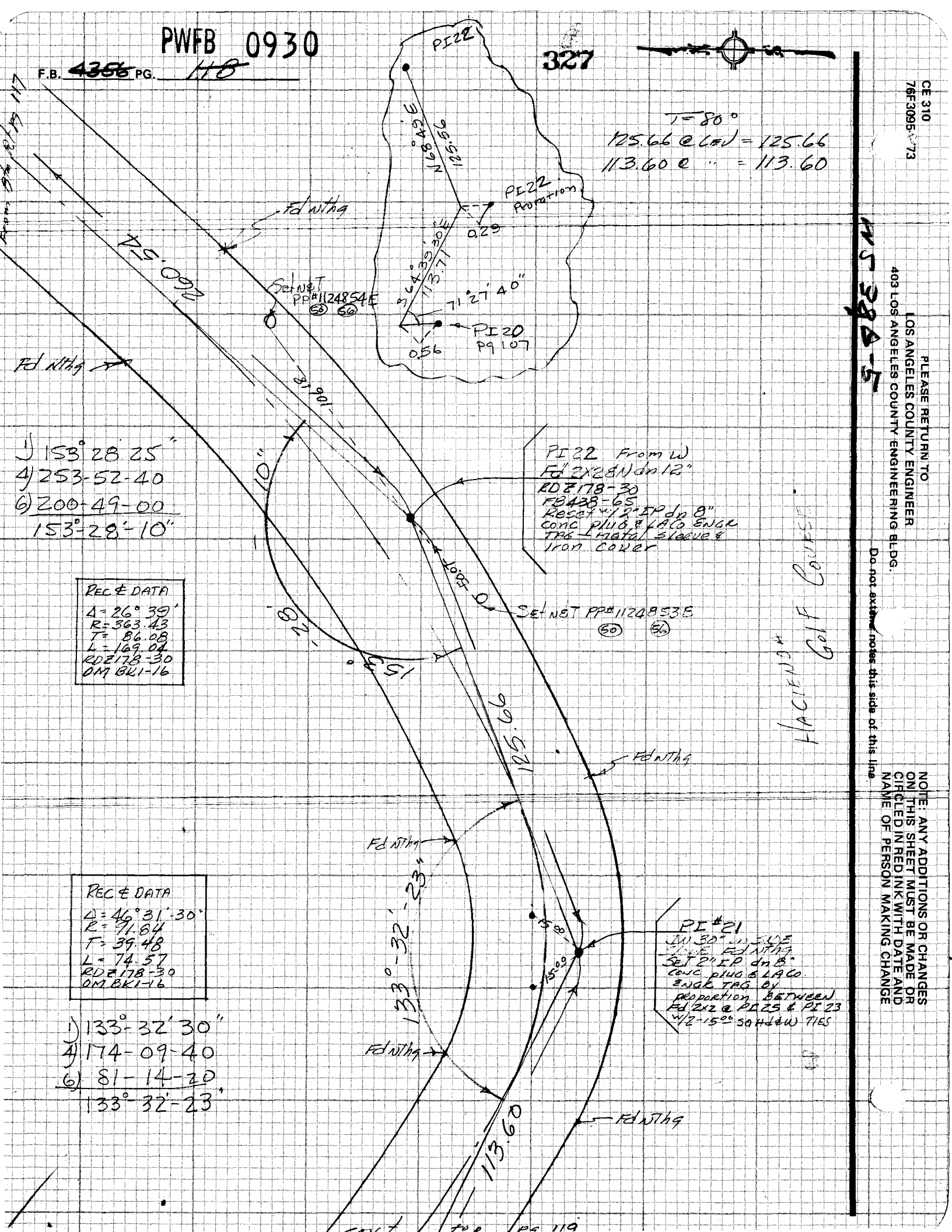

REC & DATA
Δ = 26° 39'
R = 363.43
T = 86.08
L = 169.04
RDZ178-30
OM BK1-16

REC & DATA
Δ = 46° 31'-30"
R = 91.84
T = 39.48
L = 74.57
RDZ178-30
OM BK1-16

1) 133°-32'30"
4) 174-09-40
6) 81-14-20
133°-32'-23"

CE 310
76F3095-73

PLEASE RETURN TO
LOS ANGELES COUNTY ENGINEER
403 LOS ANGELES COUNTY ENGINEERING BLDG.

Do not extend notes this side of this line

NOTE: ANY ADDITIONS OR CHANGES ON THIS SHEET MUST BE MADE OR CIRCLED IN RED INK WITH DATE AND NAME OF PERSON MAKING CHANGE

PWFB 0930

328

Notes Ck'd by	Survey of HAC Hgts & DIV II — F.B. ~~4356~~ PG. ~~119~~
Map No.	JN 0303.07 Tape 229 Std 84 °F
Office Work	Surveyed by A. C. GUIZADO
Checked	Notes A. C. GUIZADO Date Sep 1 '77
Date	Indexed G.D. BAILEY JUL 31 1978

T=100°
14139@LEJ=141.40
192.11@ " =192.13

T=84°
74.49@LEJ=74.49

1) 26°57'00"
4) 107 48-40
6) 161-42-50
26° 57-08⅔

REC & DATA
Δ= 20°07'
R= 418.49
T= 74.23
L= 146.93
RDZ 178-30
OMBK1-30

1) 159-49-00
4) 279-16-00
6) 238-54-00
159°-49'-00"

PI #20 From W
Fd 2x2 & N dn 12"
Set per FB 438-64 - Reset w/ 2"
IP dn 8" conc
plug & LACo Engr
TAG - MGM/
Sleeve & iron
cover w/ 2-3.00
spk & W ties

PI #19 From W
dn 26" Fd Nthg
Set 2" IP dn 8"
conc plug & LA
Co Engr TAG
By proportion
Seen 123
For Proportion
Set 2+10' 50
Hd spk & W
FL ties

REC & DATA
Δ= 60°51'30"
R= 114.83
T= 67.45
L= 121.97
RDZ 178-30
OMBK1-16

1) 118-59-20"
4) 115 57-40
6) 353-56-30
118°-59'-25"

114.545
47.48

INT
Set 8" spk Tag
W mkd "LACo Engr"
Flush Calc 4.14 of EC

EC
Set 3/4" spk
W & T C rec dist
(6 FAS) n/y of PI
Flush

EAST

HACIENDA GOLF COURSE

NOTE: ANY ADDITIONS OR CHANGES ON THIS SHEET MUST BE MADE OR CIRCLED IN RED INK WITH DATE AND NAME OF PERSON MAKING CHANGE

W.J.S. 8-5

Do not extend notes this side of this line

PLEASE RETURN TO
LOS ANGELES COUNTY ENGINEER
403 LOS ANGELES COUNTY ENGINEERING BLDG.

CENTERLINE NOTES
CE 310
76F 3095-4/73

PWFB 0930

F.B. ~~4356~~ PG. ~~120~~

329

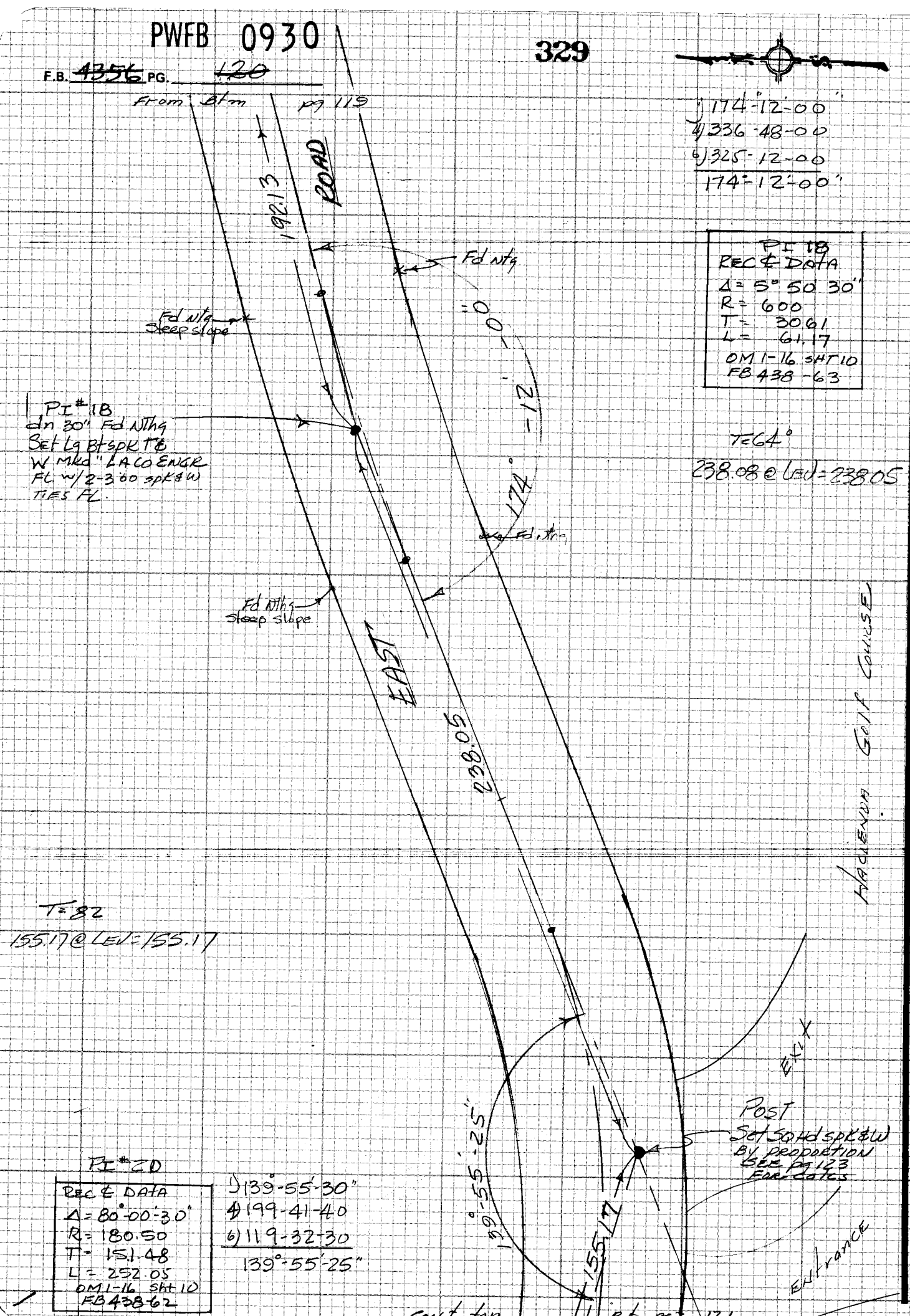

1) 174°-12'-00"
4) 336-48-00
6) 325-12-00
174°-12'-00"

PI 18
REC & DATA
Δ = 5° 50' 30"
R = 600
T = 30.61
L = 61.17
OM 1-16 SHT 10
FB 438-63

PI #20
REC & DATA
Δ = 80°-00'-30"
R = 180.50
T = 151.48
L = 252.05
OM 1-16 Sht 10
FB 438-62

1) 139°-55'-30"
4) 199-41-40
6) 119-32-30
139°-55'-25"

38B-5

CE 310
76F3095-4/73

PLEASE RETURN TO
LOS ANGELES COUNTY ENGINEER
403 LOS ANGELES COUNTY ENGINEERING BLDG.

Do not extend notes this side of this line

NOTE: ANY ADDITIONS OR CHANGES ON THIS SHEET MUST BE MADE OR CIRCLED IN RED INK WITH DATE AND NAME OF PERSON MAKING CHANGE

PWFB 0930 330, 331

Notes Ck'd by	Survey of Hac Hgt & Div VI
Map No.	JN 0303.09 Tape 229 Std 84 °F
Office Work	Surveyed by A. C. GUIZADO
Checked	Notes A. C. GUIZADO Date Oct 3 77
Date	Indexed G.D. BAILEY JUL 31 1978

F.B. ~~4556~~ PG. ~~121~~

From Bk pg 120

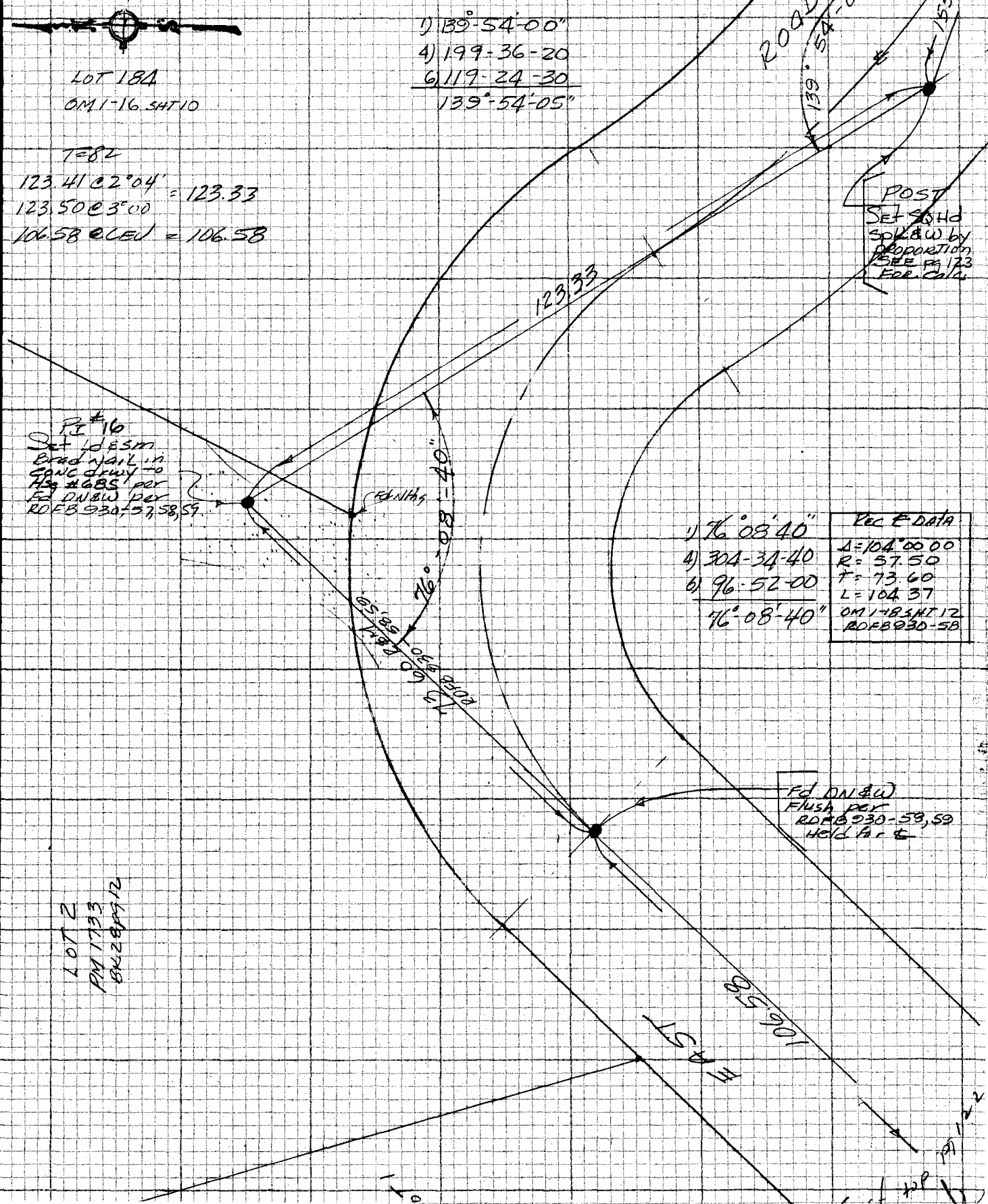

NOTE: ANY ADDITIONS OR CHANGES ON THIS SHEET MUST BE MADE OR CIRCLED IN RED INK WITH DATE AND NAME OF PERSON MAKING CHANGE

WS 38 #5

Do not extend notes this side of this line

PLEASE RETURN TO
LOS ANGELES COUNTY ENGINEER
403 LOS ANGELES COUNTY ENGINEERING BLDG.

CENTERLINE NOTES
CE 310
76F3095-4/73

PWFB 0930

F.B. ~~4356~~ PG. ~~122~~

332

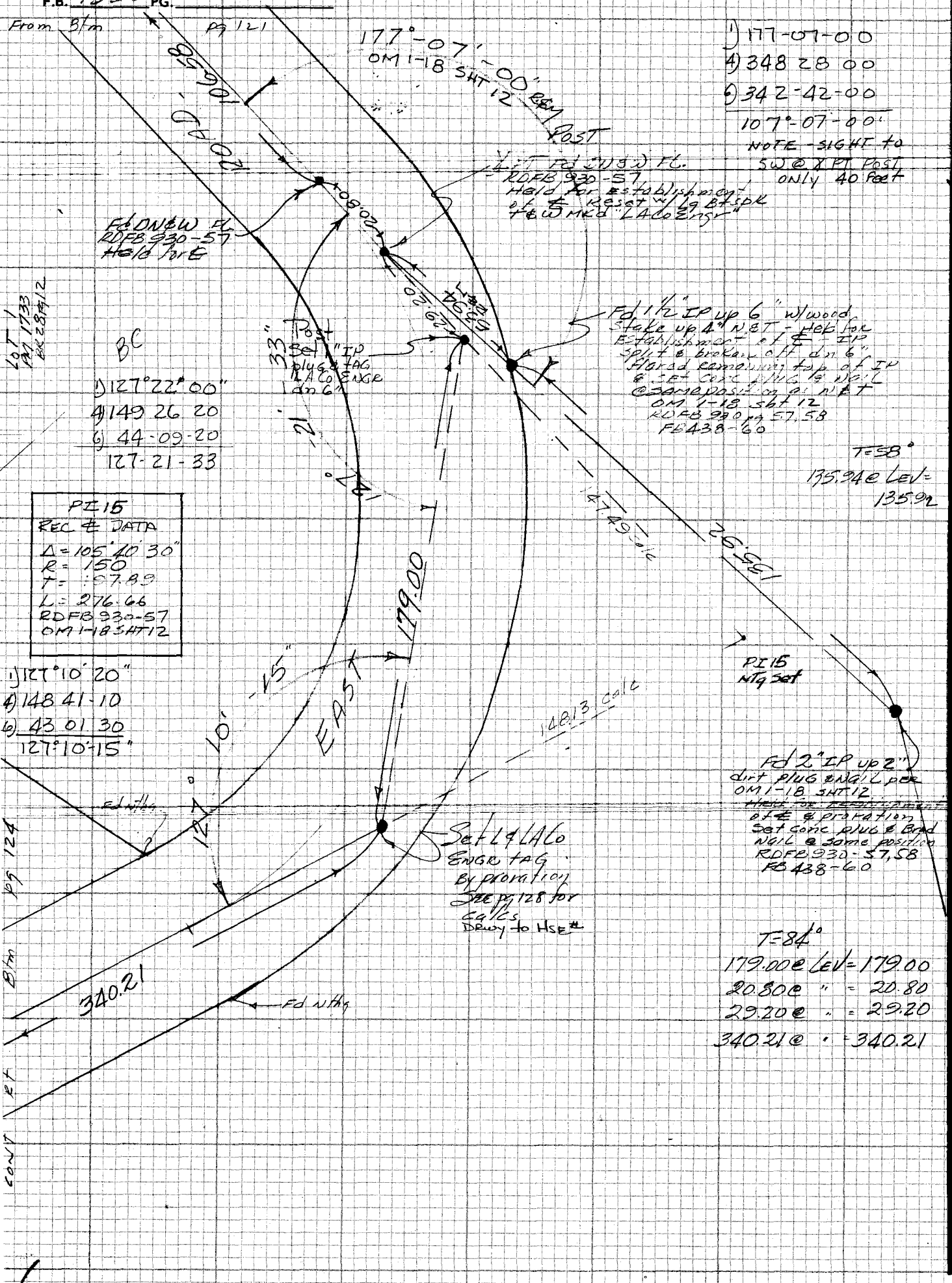

CE 310
76F3095-4/73

PLEASE RETURN TO
LOS ANGELES COUNTY ENGINEER
403 LOS ANGELES COUNTY ENGINEERING BLDG.

Do not extend notes this side of this line

NOTE: ANY ADDITIONS OR CHANGES ON THIS SHEET MUST BE MADE OR CIRCLED IN RED INK WITH DATE AND NAME OF PERSON MAKING CHANGE

PWFB 0930

333, 334

Notes Ck'd by	Survey of Hac Hgts ℄ DIV III
Map No.	JN 030309 Tape 229 Std 84 °F
Office Work	Surveyed by A. C. QUIZADO
Checked	Notes A. C. QUIZADO Date Oct 3 77
Date	Indexed G.D. BAILEY JUL 31 1978

F.B. ~~4956~~ PG. ~~123~~

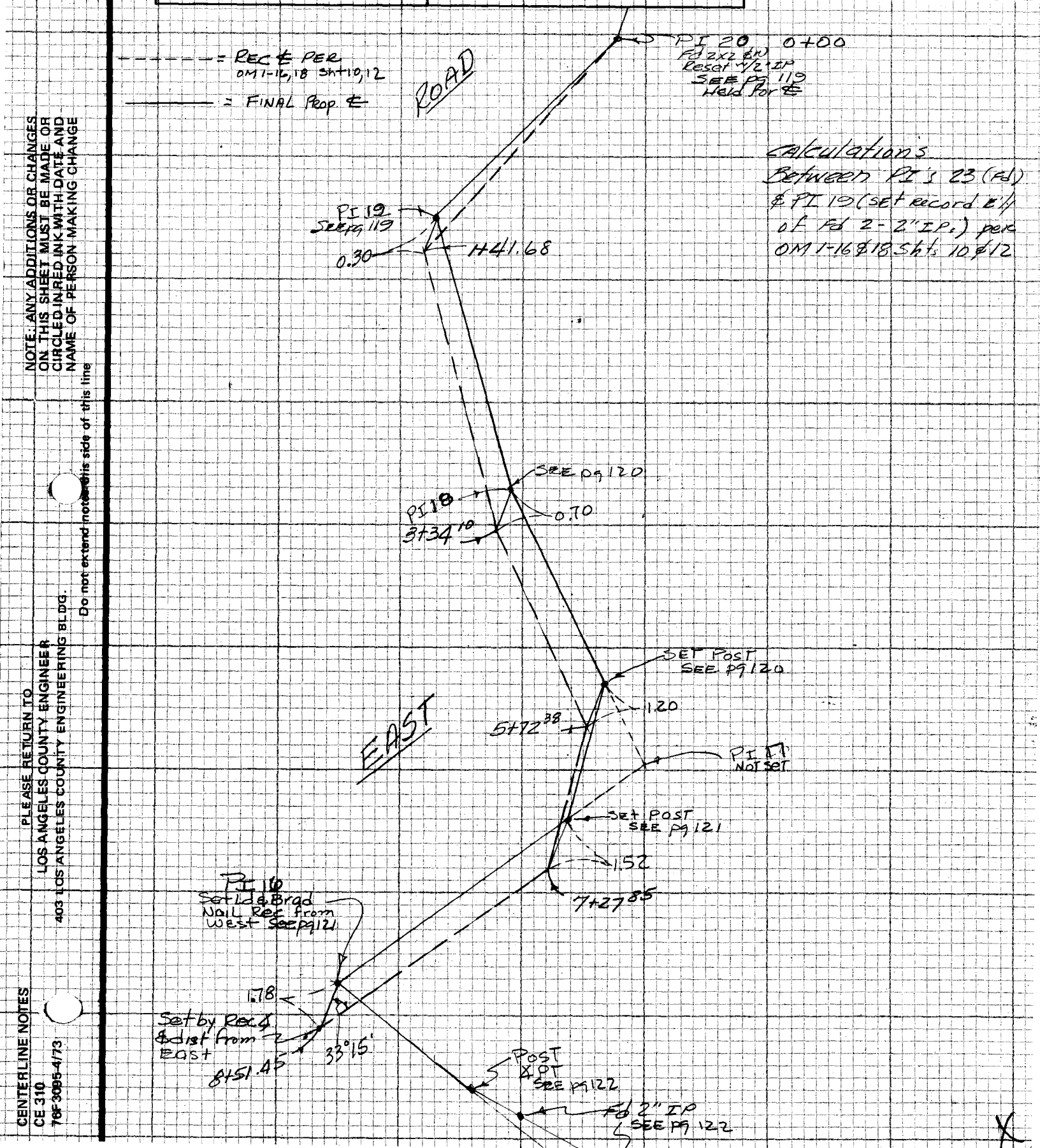

NOTE: ANY ADDITIONS OR CHANGES ON THIS SHEET MUST BE MADE OR CIRCLED IN RED INK WITH DATE AND NAME OF PERSON MAKING CHANGE

Do not extend notes this side of this line

PLEASE RETURN TO
LOS ANGELES COUNTY ENGINEER
403 LOS ANGELES COUNTY ENGINEERING BLDG.

CENTERLINE NOTES
CE 310
76F 3095-4/73

PWFB 0930

F.B. ~~4356~~ PG. ~~124~~

335

T=84°
42.16 @ Lev = 42.16
80.11 @ " = 80.11

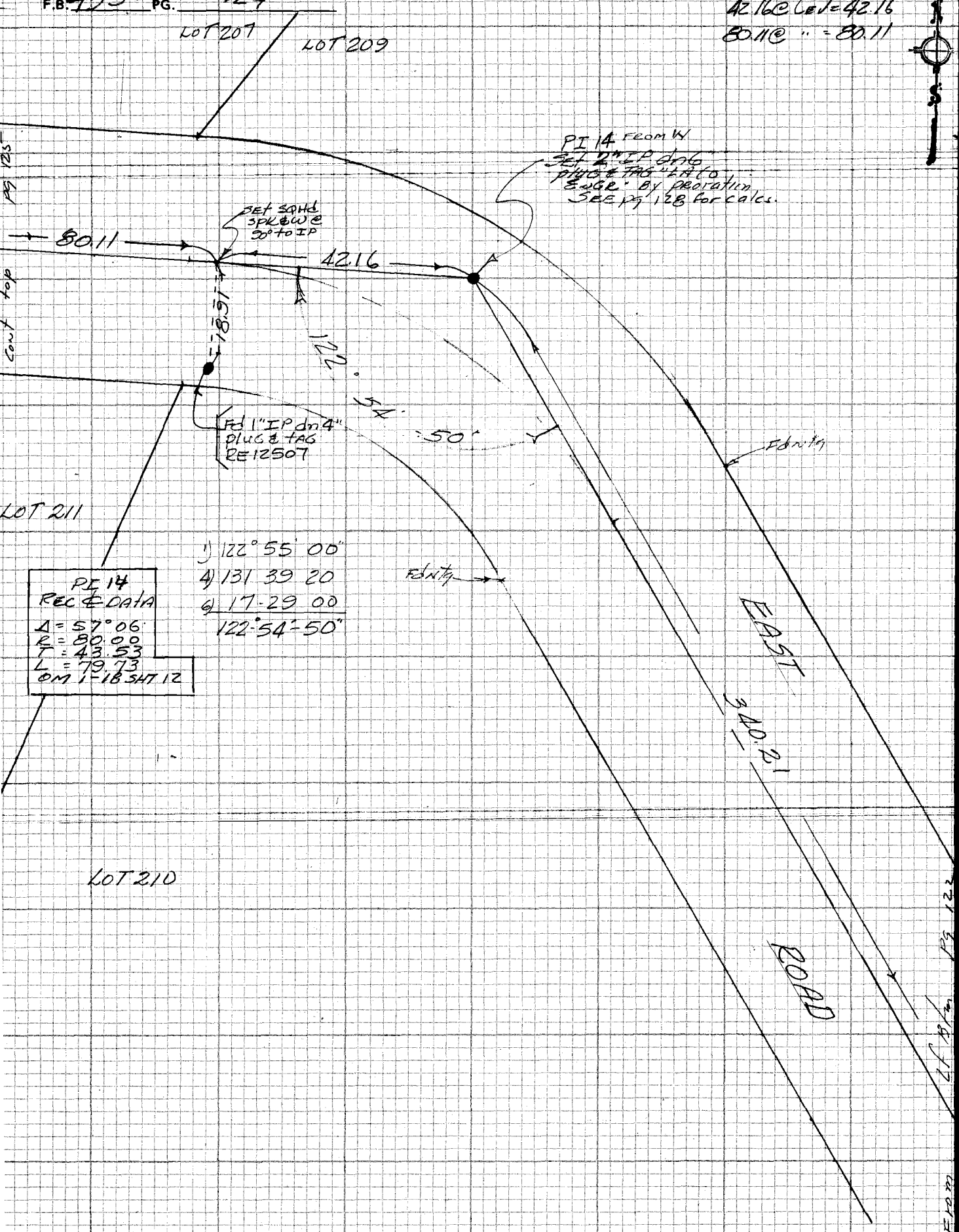

CE 310
76F3095-4/73

PLEASE RETURN TO
LOS ANGELES COUNTY ENGINEER
403 LOS ANGELES COUNTY ENGINEERING BLDG.

Do not extend notes this side of this line

NOTE: ANY ADDITIONS OR CHANGES ON THIS SHEET MUST BE MADE OR CIRCLED IN RED INK WITH DATE AND NAME OF PERSON MAKING CHANGE

PWFB 0930

336

Notes Ck'd by	Survey of Hac Hats & Div II — F.B. 4356 PG. 125
Map No.	JN 0303.09 Tape 229 Std 84 °F
Office Work	Surveyed by A. C. GUIZADO
Checked	Notes A. C. GUIZADO Date Oct 4 1977
Date	Indexed G.D. BAILEY JUL 31 1978

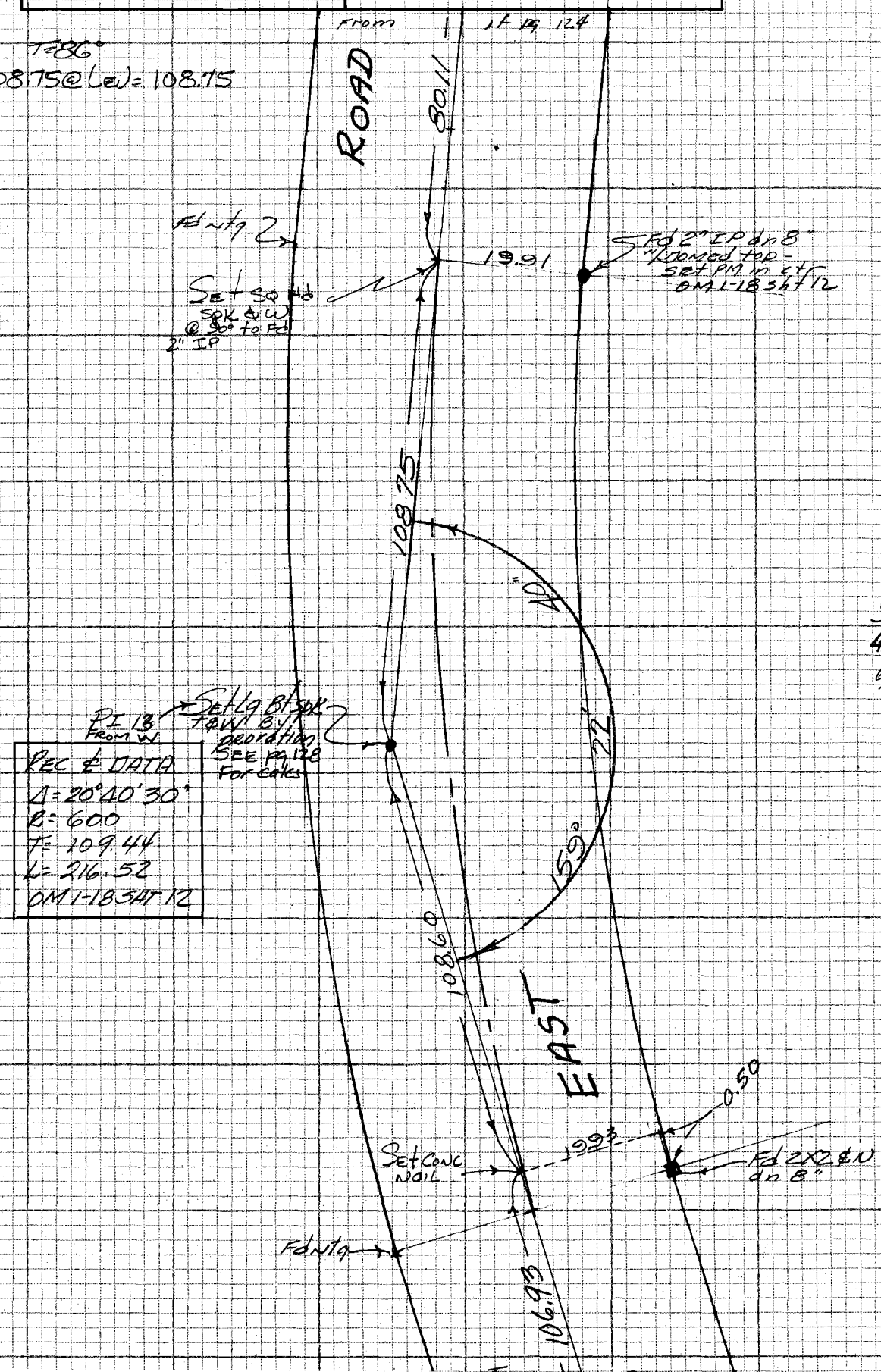

NOTE: ANY ADDITIONS OR CHANGES ON THIS SHEET MUST BE MADE OR CIRCLED IN RED INK WITH DATE AND NAME OF PERSON MAKING CHANGE

Do not extend notes this side of this line

PLEASE RETURN TO
LOS ANGELES COUNTY ENGINEER
403 LOS ANGELES COUNTY ENGINEERING BLDG.

CENTERLINE NOTES
CE 310
76F3095-4/73

PWFB 0930

337, 338

F.B. ~~1356~~ PG. ~~126~~

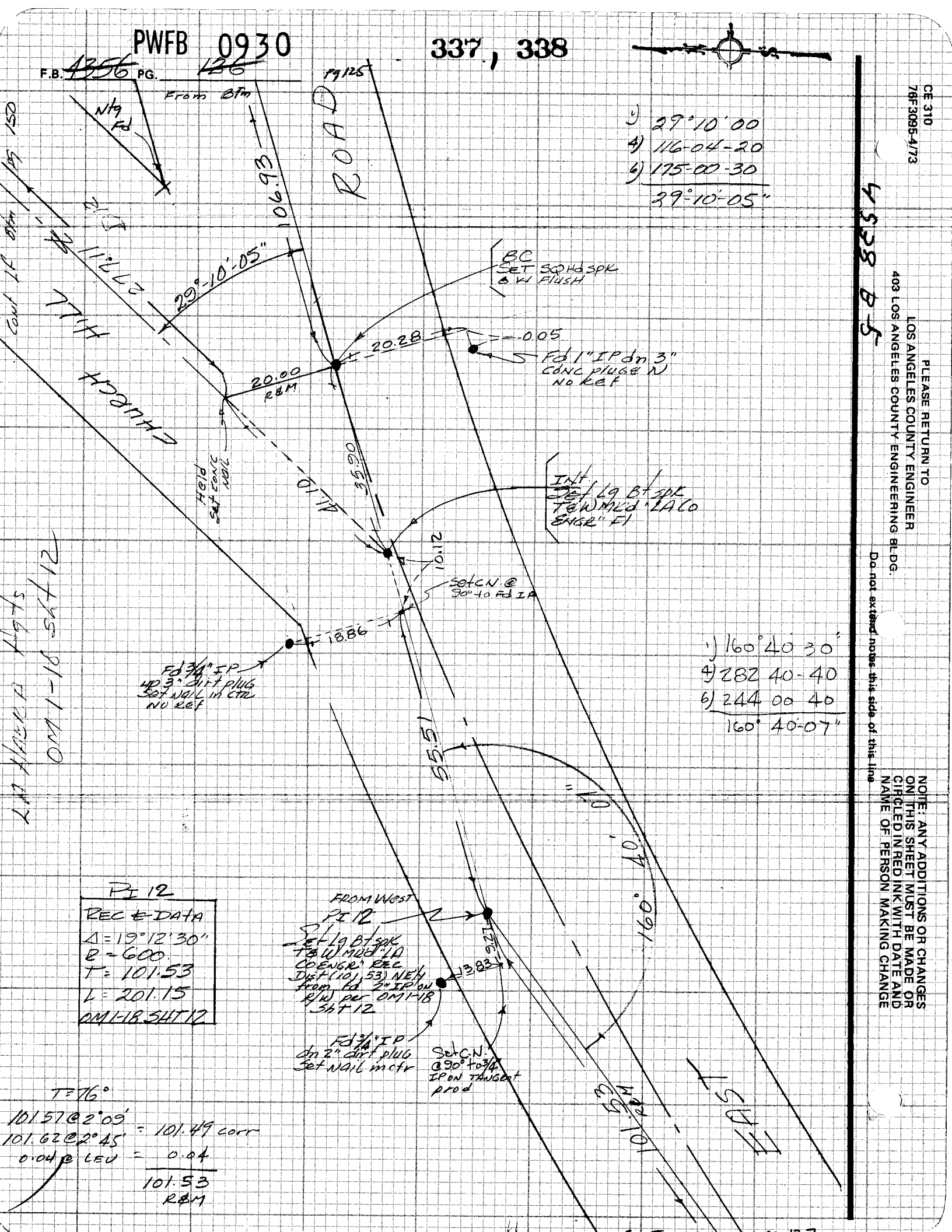

CE 310
76F3095-4/73

PLEASE RETURN TO
LOS ANGELES COUNTY ENGINEER
403 LOS ANGELES COUNTY ENGINEERING BLDG.

Do not extend notes this side of this line

NOTE: ANY ADDITIONS OR CHANGES ON THIS SHEET MUST BE MADE OR CIRCLED IN RED INK WITH DATE AND NAME OF PERSON MAKING CHANGE

PWFB 0930

339

Notes Ck'd by	Survey of Hac Hgts & DIV II
Map No.	JN 0303.09 Tape 229 Std 84 °F
Office Work	Surveyed by A. C. GUIZADO
Checked	Notes A. C. GUIZADO Date Oct 6 1977
Date	Indexed G.D. BAILEY JUL 31 1978

F.B. 4356 PG. 127

T = 74°

40.65 @ 10°52' / 40.96 @ 12°58' = 39.92 / 2 = 19.96

40.81 @ 11°25' / 40.97 @ 12°30' = 40.00 / 2 = 20.00

198.69 @ 6°46' / 198.60 @ 6°33' = 197.29 corr

1) 169-23-00
4) 317-32-00
6) 296-18-00
169°-23'-00"

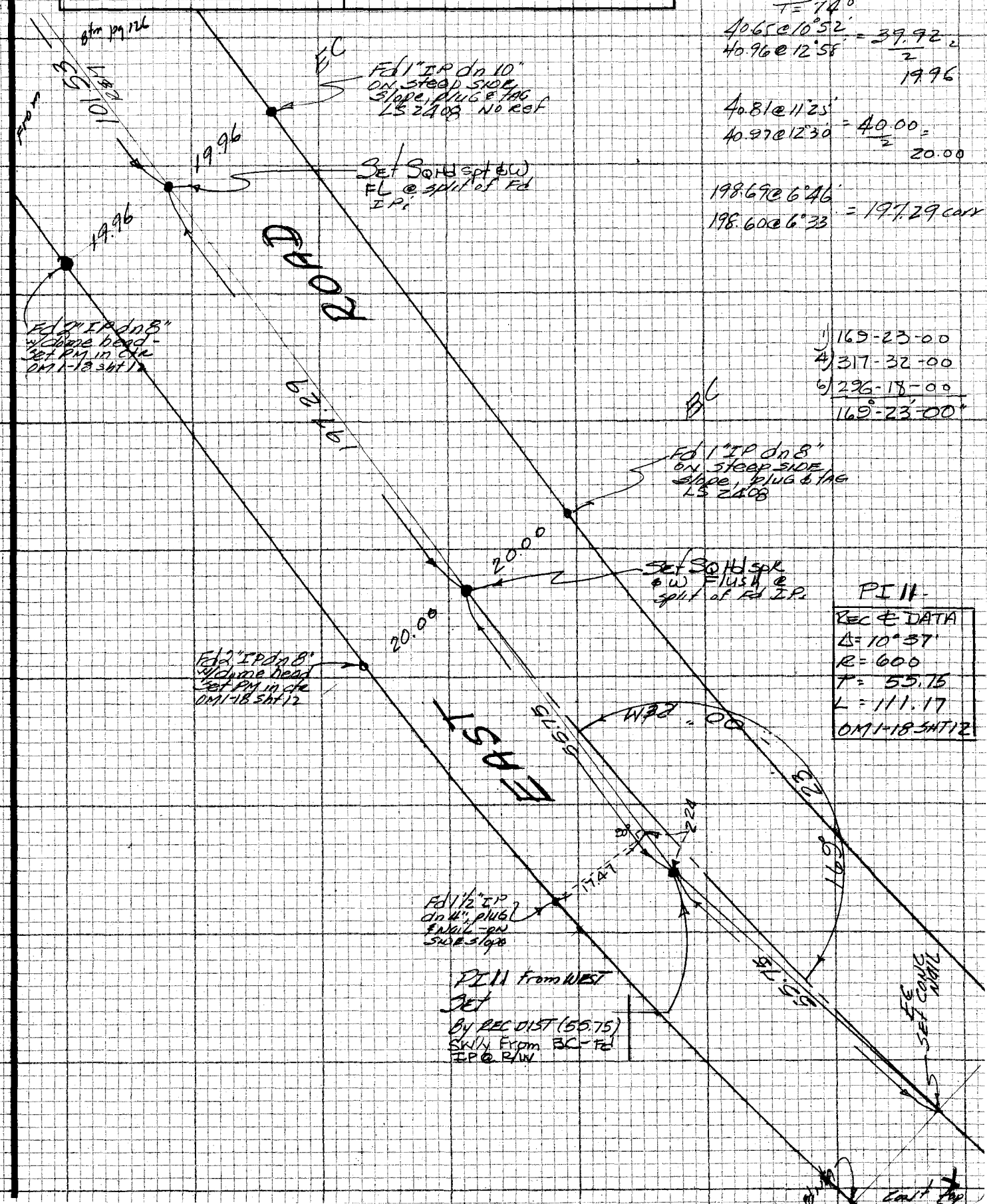

PI 11

Rec & DATA
Δ = 10°37'
R = 600
T = 55.75
L = 111.17
OM 1-18 SHT 12

NOTE: ANY ADDITIONS OR CHANGES ON THIS SHEET MUST BE MADE OR CIRCLED IN RED INK WITH DATE AND NAME OF PERSON MAKING CHANGE

Do not extend notes this side of this line

PLEASE RETURN TO
LOS ANGELES COUNTY ENGINEER
403 LOS ANGELES COUNTY ENGINEERING BLDG.

CENTERLINE NOTES
CE 310
76F3095-4/73

PWFB 0930

F.B. ~~1356~~ PG. ~~128~~

340 , 341

- - - - - - - = Record ℄

_____ = Proportion ℄

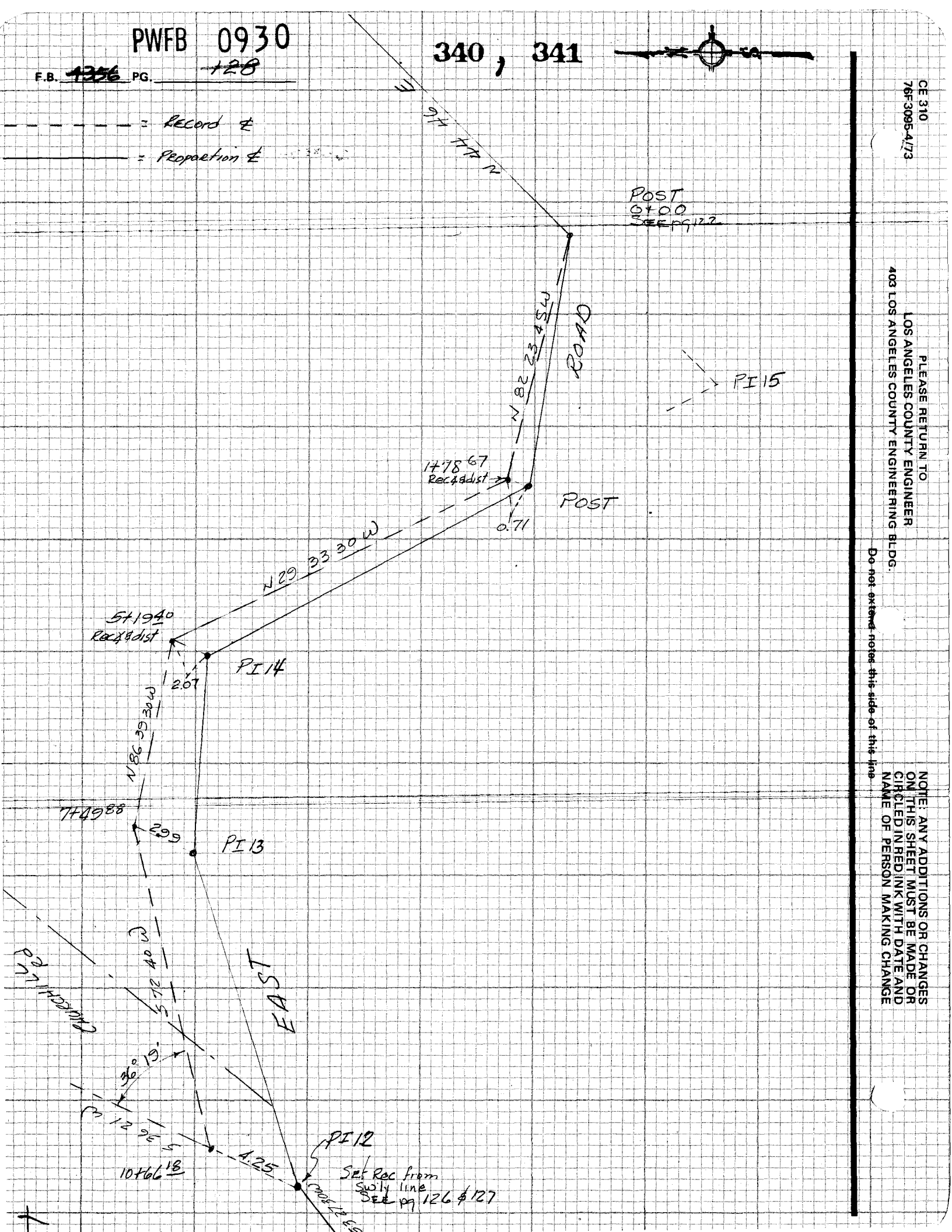

CE 310
76F3095-4/73

PLEASE RETURN TO
LOS ANGELES COUNTY ENGINEER
403 LOS ANGELES COUNTY ENGINEERING BLDG.

Do not extend notes this side of this line

NOTE: ANY ADDITIONS OR CHANGES ON THIS SHEET MUST BE MADE OR CIRCLED IN RED INK WITH DATE AND NAME OF PERSON MAKING CHANGE

PWFB 0930

342

Notes Ck'd by	Survey of Hpc Hm & DIV III
Map No.	JN 0303 Tape 229 Std 84 °F
Office Work	Surveyed by A. C. GUIZADO
Checked	Notes A. C. GUIZADO Date Oct 6 1977
Date	Indexed G.D. BAILEY JUL 31 1978

F.B. ~~4356~~ PG. ~~129~~

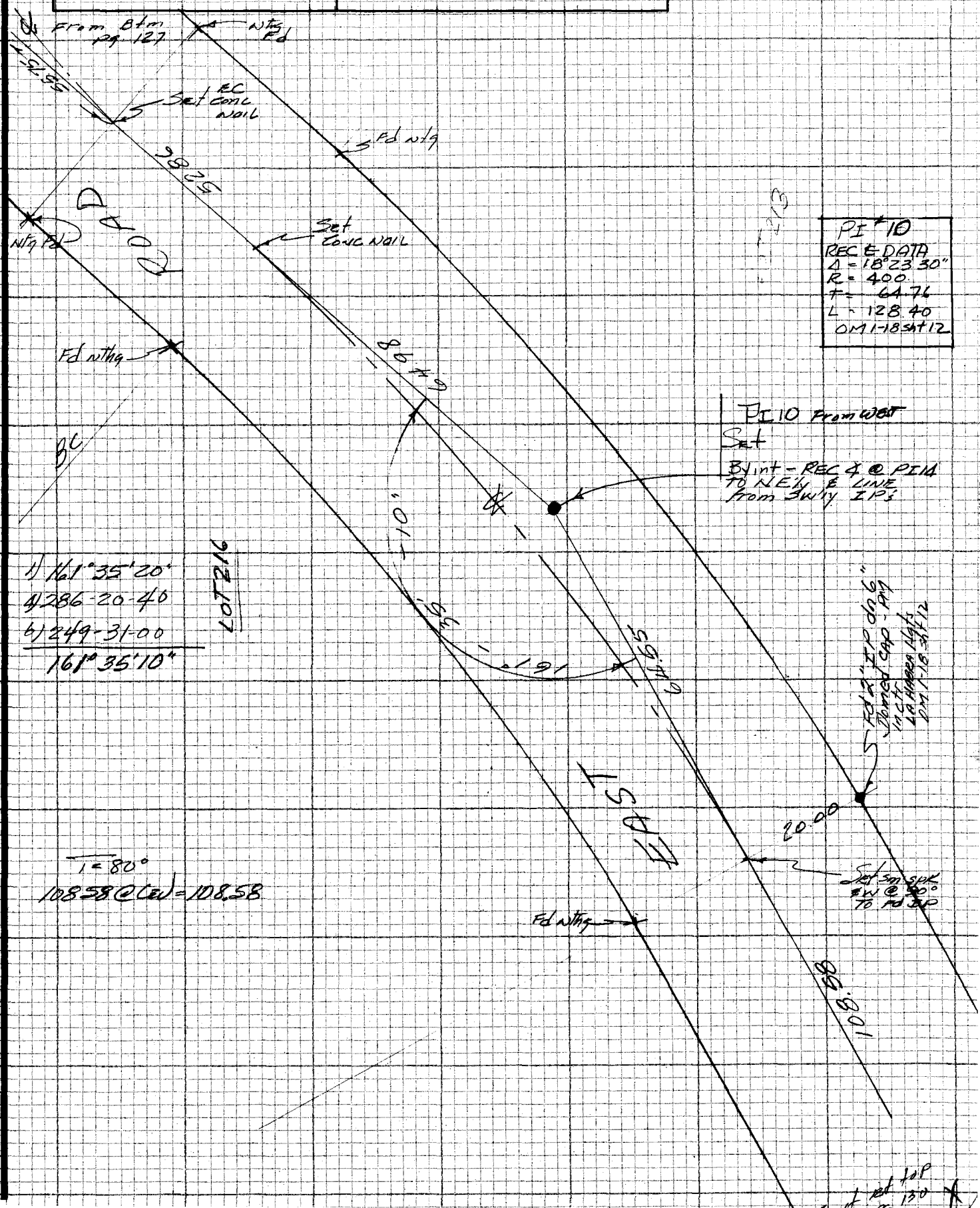

NOTE: ANY ADDITIONS OR CHANGES ON THIS SHEET MUST BE MADE OR CIRCLED IN RED INK WITH DATE AND NAME OF PERSON MAKING CHANGE

Do not extend notes this side of this line

PLEASE RETURN TO
LOS ANGELES COUNTY ENGINEER
403 LOS ANGELES COUNTY ENGINEERING BLDG.

CENTERLINE NOTES
CE 310
76F3095-4/73

PWFB 0930

F.B. ~~4356~~ PG. ~~130~~

343

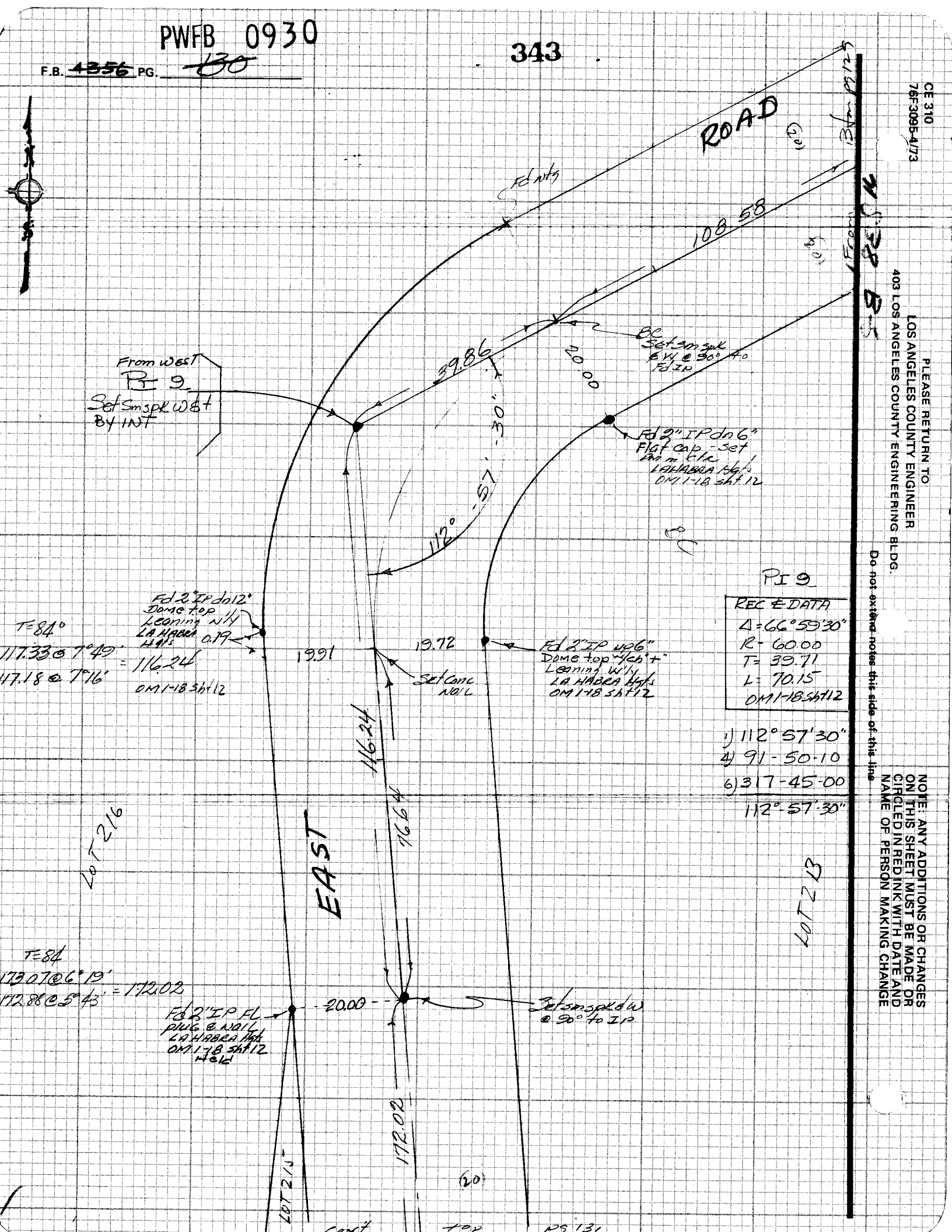

PI 9

REC & DATA
Δ = 66°59'30"
R = 60.00
T = 39.71
L = 70.15
OM 1-18 sht 12

1) 112°57'30"
4) 91-50-10
6) 317-45-00
112°-57-30"

CE 310
76F3095-4/73

PLEASE RETURN TO
LOS ANGELES COUNTY ENGINEER
403 LOS ANGELES COUNTY ENGINEERING BLDG.

Do not extend notes this side of this line

NOTE: ANY ADDITIONS OR CHANGES ON THIS SHEET MUST BE MADE OR CIRCLED IN RED INK WITH DATE AND NAME OF PERSON MAKING CHANGE

PWFB 0930 344

Notes Ck'd by	Survey of Hac Hgts & Div VI
Map No.	JN 030509 Tape 529 Std 84 °F
Office Work	Surveyed by A. C. GUIZADO
Checked	Notes A. C. GUIZADO Date Oct 6 '77
Date	Indexed G.D. BAILEY JUL 31 1978

F.B. ~~4356~~ PG. 131

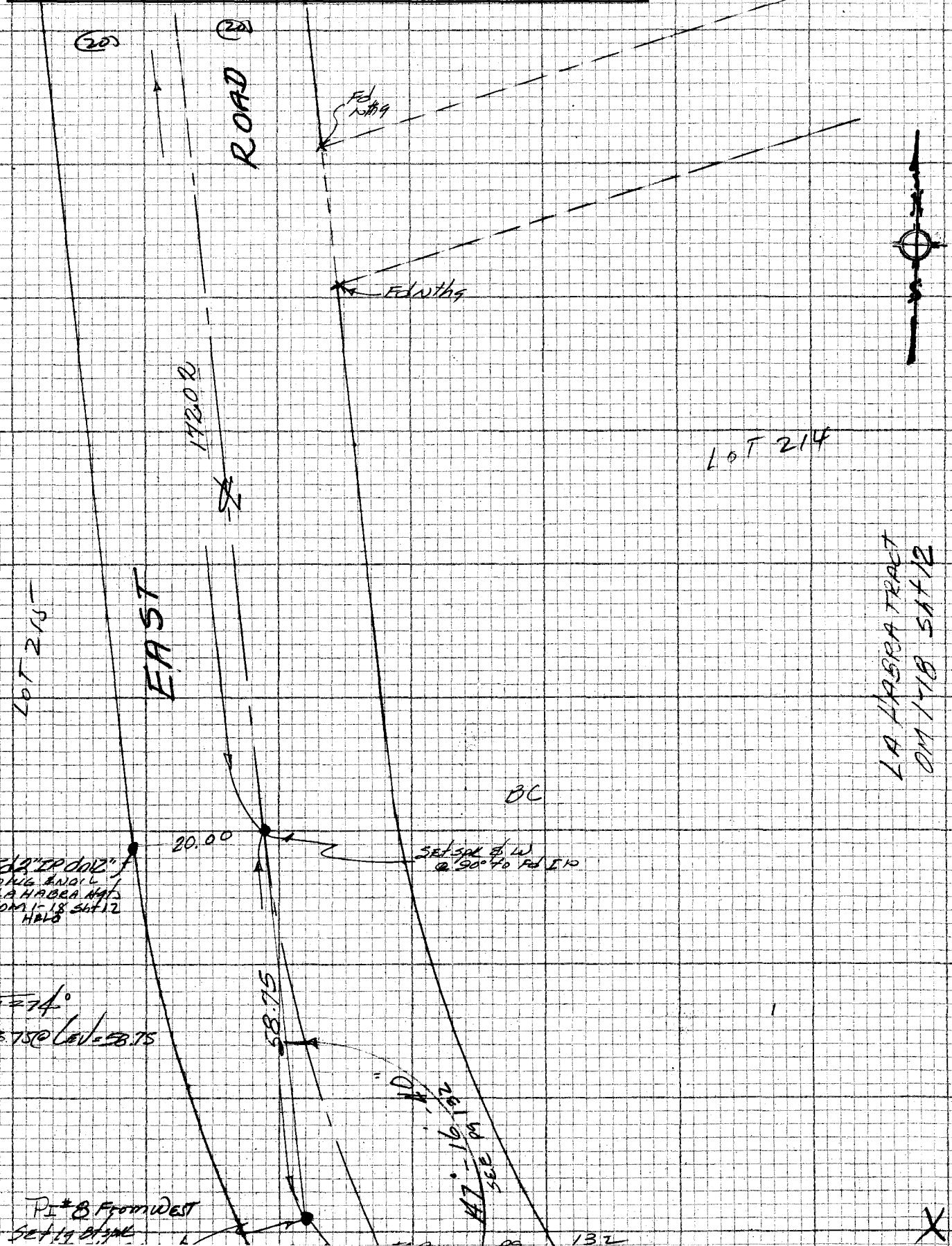

NOTE: ANY ADDITIONS OR CHANGES ON THIS SHEET MUST BE MADE OR CIRCLED IN RED INK WITH DATE AND NAME OF PERSON MAKING CHANGE

Do not extend notes this side of this line

PLEASE RETURN TO
LOS ANGELES COUNTY ENGINEER
403 LOS ANGELES COUNTY ENGINEERING BLDG.

CENTERLINE NOTES
CE 310
76F3095-4/73

PWFB 0930

F.B. ~~4356~~ PG. ~~132~~

345

From Btm = 0+00 Pg 131

PI #8

Rec & Data
Δ = 32°45'
R = 200
T = 58.77
L = 114.32
OM 1-18 SHT 12

1) 147°-16'-40"
4) 229-06-40
6) 163-40-00
147°-16'-40"

58.75

147°-16'-40"

From West PI 8 Set Lg Bt Spk w &T 8" inf

Fd Spk w &t dn 6" FB438-57 Set Lg Spk T&W mkd "LACo Engr" Flush

Fd 2" IP dn 2" plug & TK Lgoming E'ly FB438-57 LA Habra Hgts OM 1-18 sht 12

0.12

92

T=84°
127.54 @ 7°46' = 126.37
127.35 @ 7°07'

4) 120°17'-20"
4) 121-09-20
120°17'-20"

EAST ROAD

120°-17'-20"

Fd 2" IP dn 6" Dirt plug set Nail in ctr LA Habra Hgts OM 1-18 sht 12

126.37

Set Conc Nail

39.90

BC Fd S T&W dn 8" per FB438-57 Set Lg Bt Spk T&W mkd "LACo Engr" Flush

34

Set LACo Engr tag in conc wall 2" H.

42.46

45.

49.22

Fd ch + in conc wall 2" H. FB438-57 Reset w/ L&A Co Engr tag

From West PI 7 dn 40" Side slope Fd Nib per FB438-57 Set 2" IP plug LACo Engr tag By inf

PI 7 Rec & Data
Δ = 87°58'30"
R = 50.00
T = 48.26
L = 76.77
LA Habra Hgts OM 1-18 Sht 12

1) 92°00'00"
4) 7 59 10
6) 191-58-30
91°-59'45"

Set LACo Engr tag in Conc wall 2" H.

14.24

43.67

48.26

30.62

EC Fd S T&W dn 9" FB438-57 Set Spk T&W mkd "LACo Engr" Flush

14.10

CE 310
76F 3095-4/73

403 LOS ANGELES COUNTY ENGINEERING BLDG.

PLEASE RETURN TO
LOS ANGELES COUNTY ENGINEER

Do not extend notes this side of this line

NOTE: ANY ADDITIONS OR CHANGES ON THIS SHEET MUST BE MADE OR CIRCLED IN RED INK WITH DATE AND NAME OF PERSON MAKING CHANGE

5538B-5

PWFB 0930

346

Notes Ck'd by	Survey of Hac Hgts & Div III
Map No.	JN 030309 Tape 229 Std 34 °F
Office Work	Surveyed by A. C. GUIZADO
Checked	Notes A. C. GUIZADO Date Oct 31 1947
Date	Indexed G.D. BAILEY JUL 31 1978

F.B. ~~4356~~ PG. ~~193~~

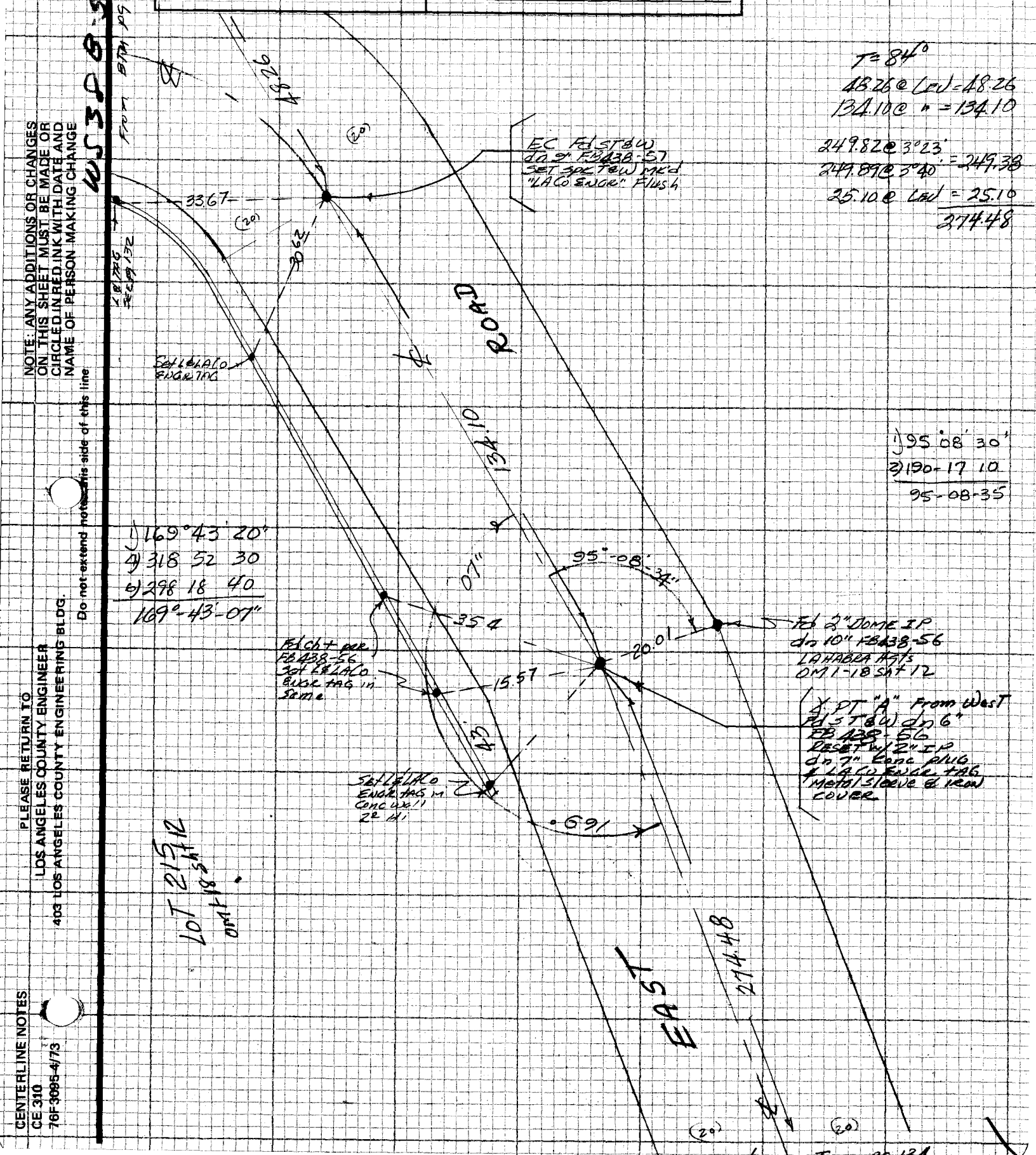

NOTE: ANY ADDITIONS OR CHANGES ON THIS SHEET MUST BE MADE OR CIRCLED IN RED INK WITH DATE AND NAME OF PERSON MAKING CHANGE

Do not extend notes this side of this line

PLEASE RETURN TO
LOS ANGELES COUNTY ENGINEER
403 LOS ANGELES COUNTY ENGINEERING BLDG.

CENTERLINE NOTES
CE 310
76F3095-4/73

PWFB 0930

347, 348

F.B. ~~4356~~ PG. ~~134~~

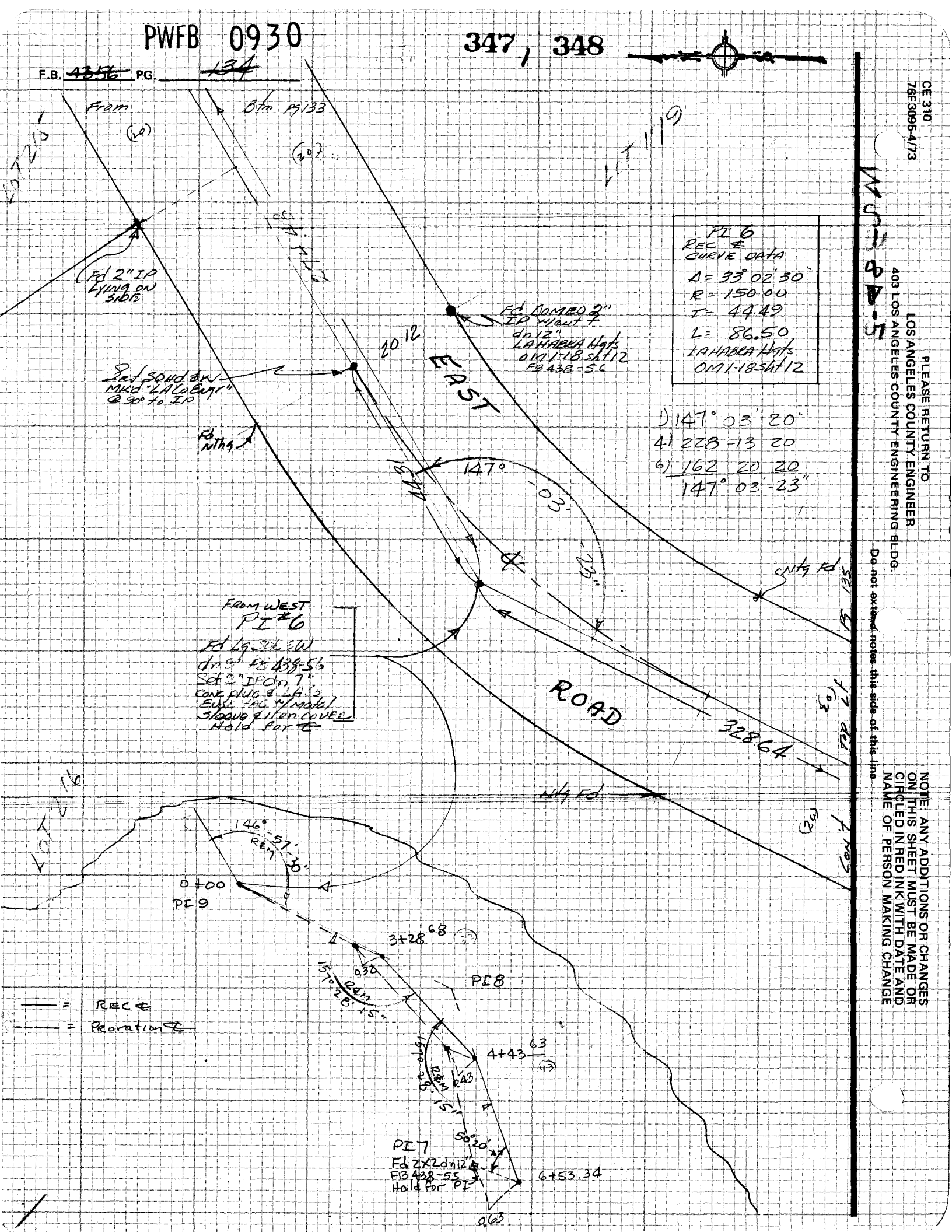

CE 310
76F3095-4/73

PLEASE RETURN TO
LOS ANGELES COUNTY ENGINEER
403 LOS ANGELES COUNTY ENGINEERING BLDG.

Do not extend notes this side of this line

NOTE: ANY ADDITIONS OR CHANGES ON THIS SHEET MUST BE MADE OR CIRCLED IN RED INK WITH DATE AND NAME OF PERSON MAKING CHANGE

PWFB 0930

349, 350

Notes Ck'd by	Survey of Hac Hgts & DIV VI
Map No.	JN 030309 Tape 229 Std 84 °F
Office Work	Surveyed by A. C. GUIZADO
Checked	Notes A. C. GUIZADO Date Oct 31, 1974
Date	Indexed G.D. BAILEY JUL 31 1978

F.B. ~~4356~~ PG. ~~135~~

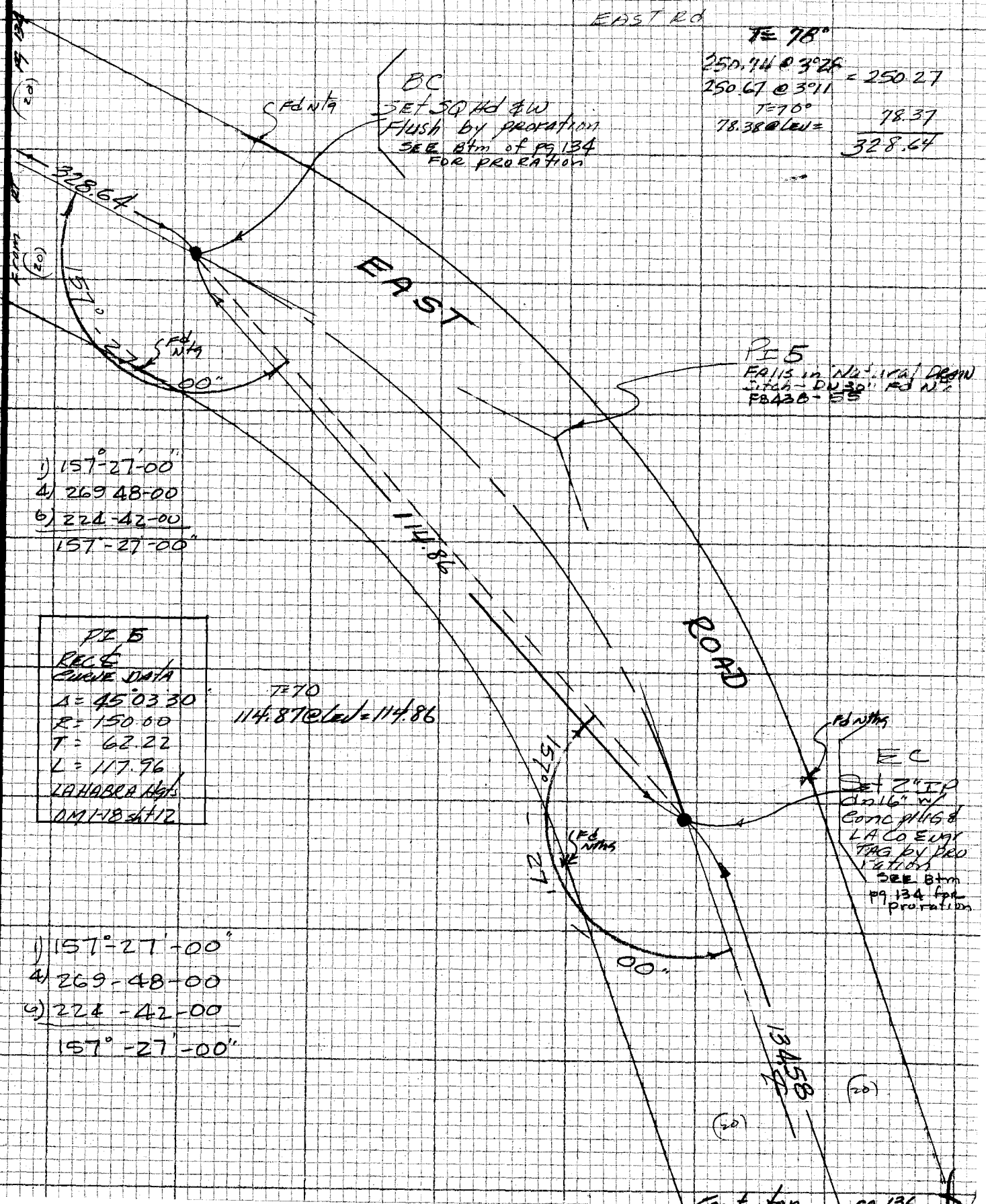

NOTE: ANY ADDITIONS OR CHANGES ON THIS SHEET MUST BE MADE OR CIRCLED IN RED INK WITH DATE AND NAME OF PERSON MAKING CHANGE

Do not extend notes this side of this line

PLEASE RETURN TO
LOS ANGELES COUNTY ENGINEER
403 LOS ANGELES COUNTY ENGINEERING BLDG.

CENTERLINE NOTES
CE 310
76F3095-4/73

PWFB 0930 From Btm pg 135

F.B. ~~4356~~ PG. ~~136~~

351

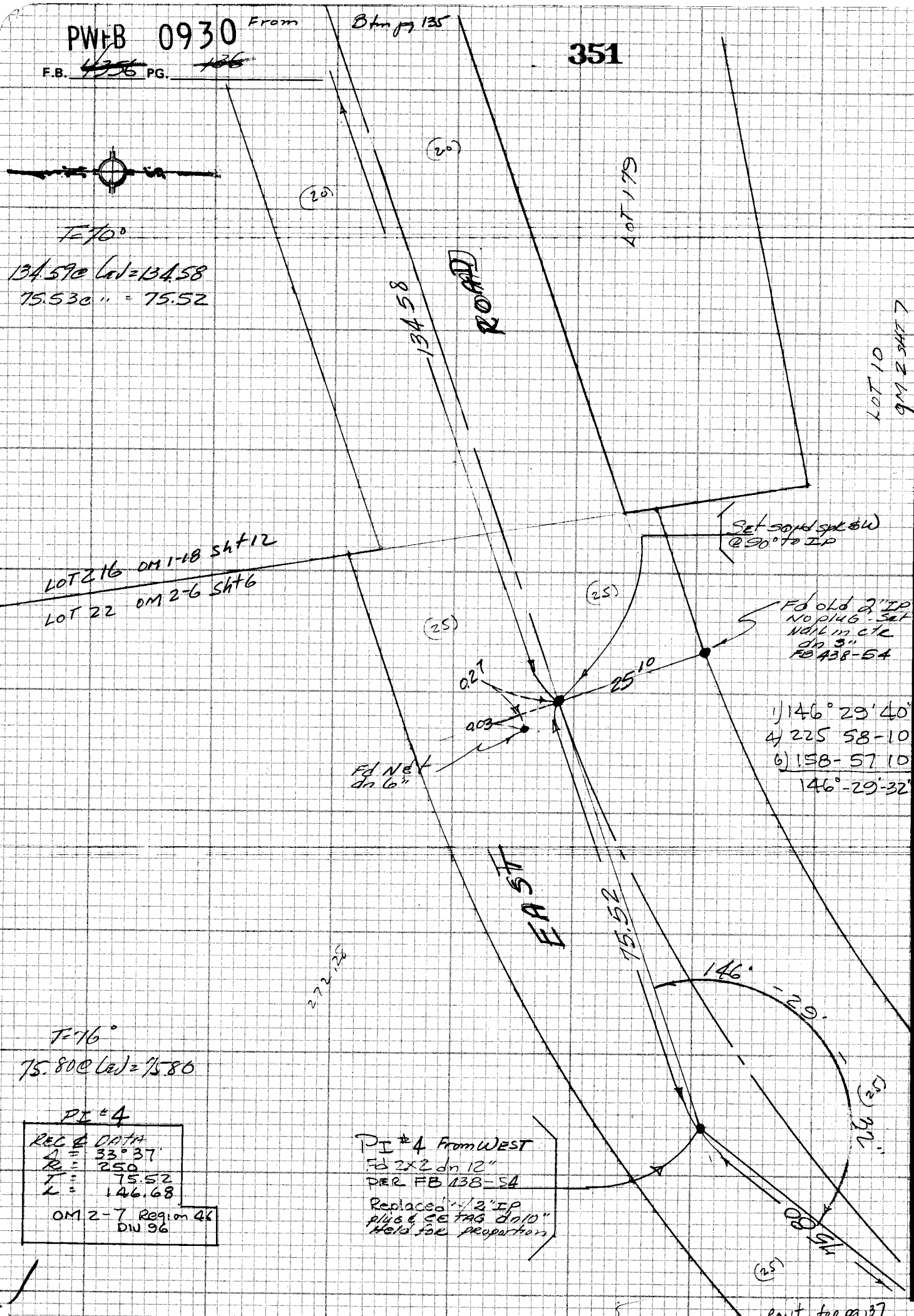

CE 310
76F3095-4/73

PLEASE RETURN TO
LOS ANGELES COUNTY ENGINEER
403 LOS ANGELES COUNTY ENGINEERING BLDG.

Do not extend notes this side of this line

NOTE: ANY ADDITIONS OR CHANGES ON THIS SHEET MUST BE MADE OR CIRCLED IN RED INK WITH DATE AND NAME OF PERSON MAKING CHANGE

PWFB 0930

352

Notes Ck'd by	Survey of Hac Hgts & Div III
Map No.	JN 0303 09 Tape Std °F
Office Work	Surveyed by A. C. GUIZADO
Checked	Notes A. C. GUIZADO Date Nov 5 77
Date	Indexed G.D. BAILEY JUL 31 1978

F.B. 4356 PG. 137

NOTE: ANY ADDITIONS OR CHANGES ON THIS SHEET MUST BE MADE OR CIRCLED IN RED INK WITH DATE AND NAME OF PERSON MAKING CHANGE

Do not extend notes this side of this line

PLEASE RETURN TO
LOS ANGELES COUNTY ENGINEER
403 LOS ANGELES COUNTY ENGINEERING BLDG.

CENTERLINE NOTES
CE 310
76F-3095-4/73

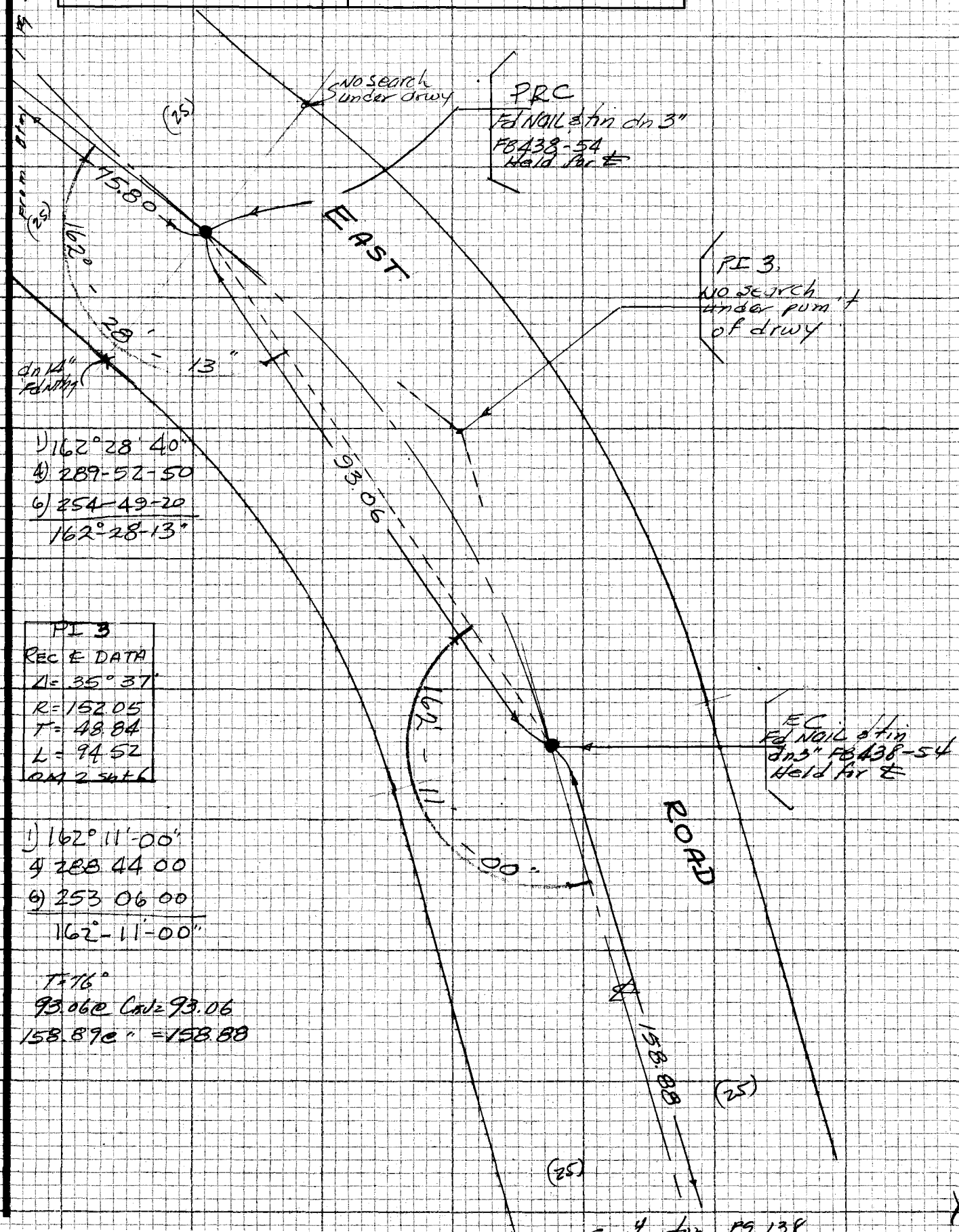

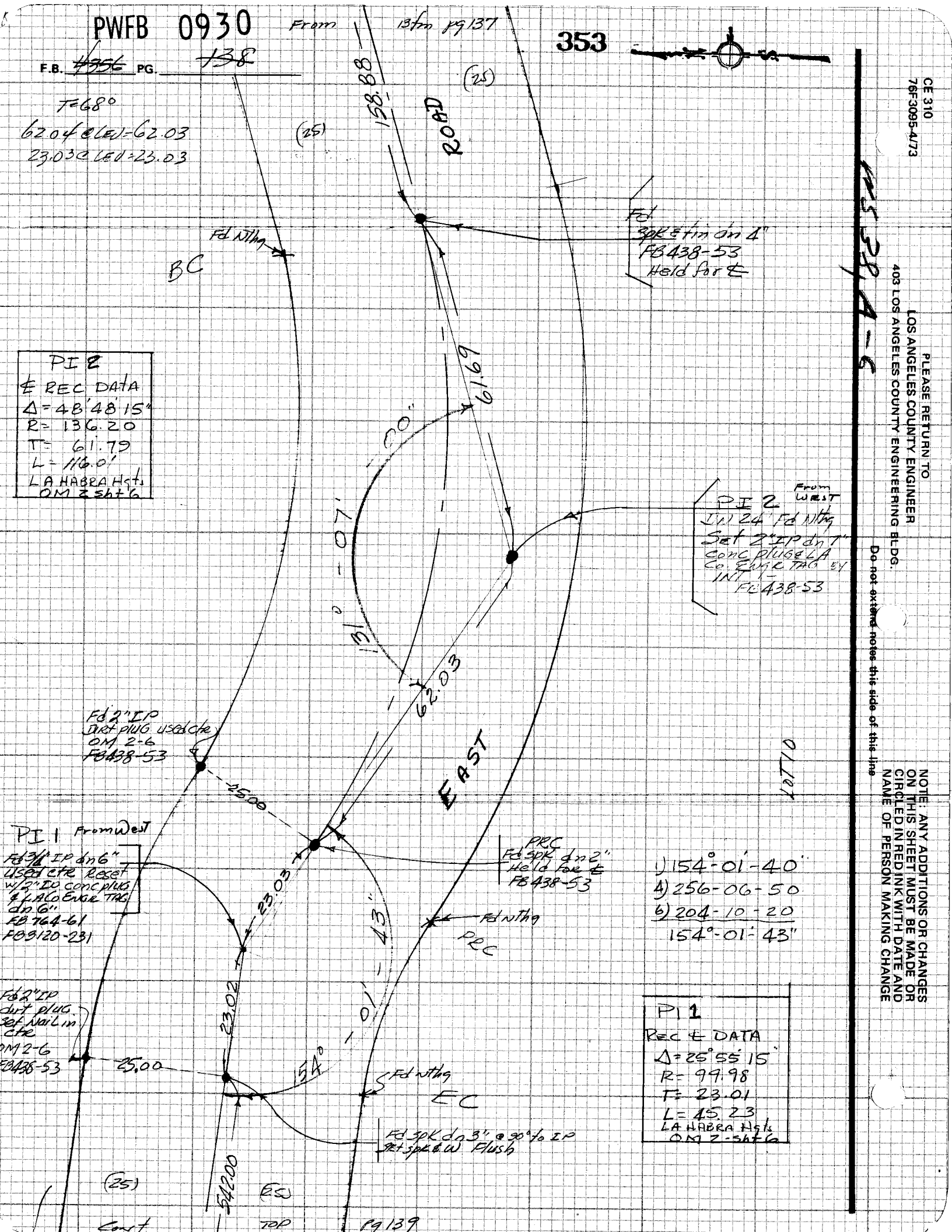
PWFB 0930
From 13fm pg 137
353
F.B. 4356 PG. 138
T=68°
62.04 @ LEV=62.03
23.03 @ LEV=23.03
158.88
ROAD
(25)
(25)
Fd Nthg
BC
Fd
Spk & tin dn 4"
FB 438-53
Held for ℄
PI 2
℄ REC DATA
Δ=48°48'15"
R=136.20
T=61.79
L=116.0'
LA HABRA Hgts
OM 2 sht 6
61.69
00"
131°-07'
62.03
PI 2 From West
In 24' Fd Nthg
Set 2" IP dn 7"
Conc plug & LA
Co. Engr TAG by
INT
FB 438-53
Fd 2" IP
Dirt plug used ctr
OM 2-6
FB 438-53
25.00
EAST
LOT 10
PI 1 From West
Fd 3/4" IP dn 6"
Used ctr Reset
w/2" IP conc plug
& LA Co Engr TAG
dn 6"
FB 764-61
FB 3120-231
PRC
Fd spk dn 2"
Held for ℄
FB 438-53
23.03
43"
Fd nthg
PRC
1) 154°-01'-40"
4) 256-06-50
6) 204-10-20
154°-01'-43"
Fd 2" IP
dirt plug
Set Nail in
ctr
OM 2-6
FB 438-53
25.00
23.02
154°
01'
Fd nthg
EC
Fd spk dn 3" @ 90° to IP
Set spk & W Flush
PI 1
REC ℄ DATA
Δ=25°55'15"
R=99.98
T=23.01
L=45.23
LA HABRA Hgts
OM 2-sht 6
(25)
542.00
(25)
Const
TOP
Pg 139
CE 310
76F3095-4/73
PLEASE RETURN TO
LOS ANGELES COUNTY ENGINEER
403 LOS ANGELES COUNTY ENGINEERING BLDG.
Do not extend notes this side of this line
NOTE: ANY ADDITIONS OR CHANGES ON THIS SHEET MUST BE MADE OR CIRCLED IN RED INK WITH DATE AND NAME OF PERSON MAKING CHANGE

PWFB 0930

354

Notes Ck'd by	Survey of Hac Hgts & Div VI
Map No.	JN 030309 Tape 229 Std 84 °F
Office Work	Surveyed by A. C. GUIZAD
Checked	Notes A. C. GUIZAD Date Nov 7 1977
Date	Indexed G.D. BAILEY JUL 31 1978

F.B. 4356 PG. 139

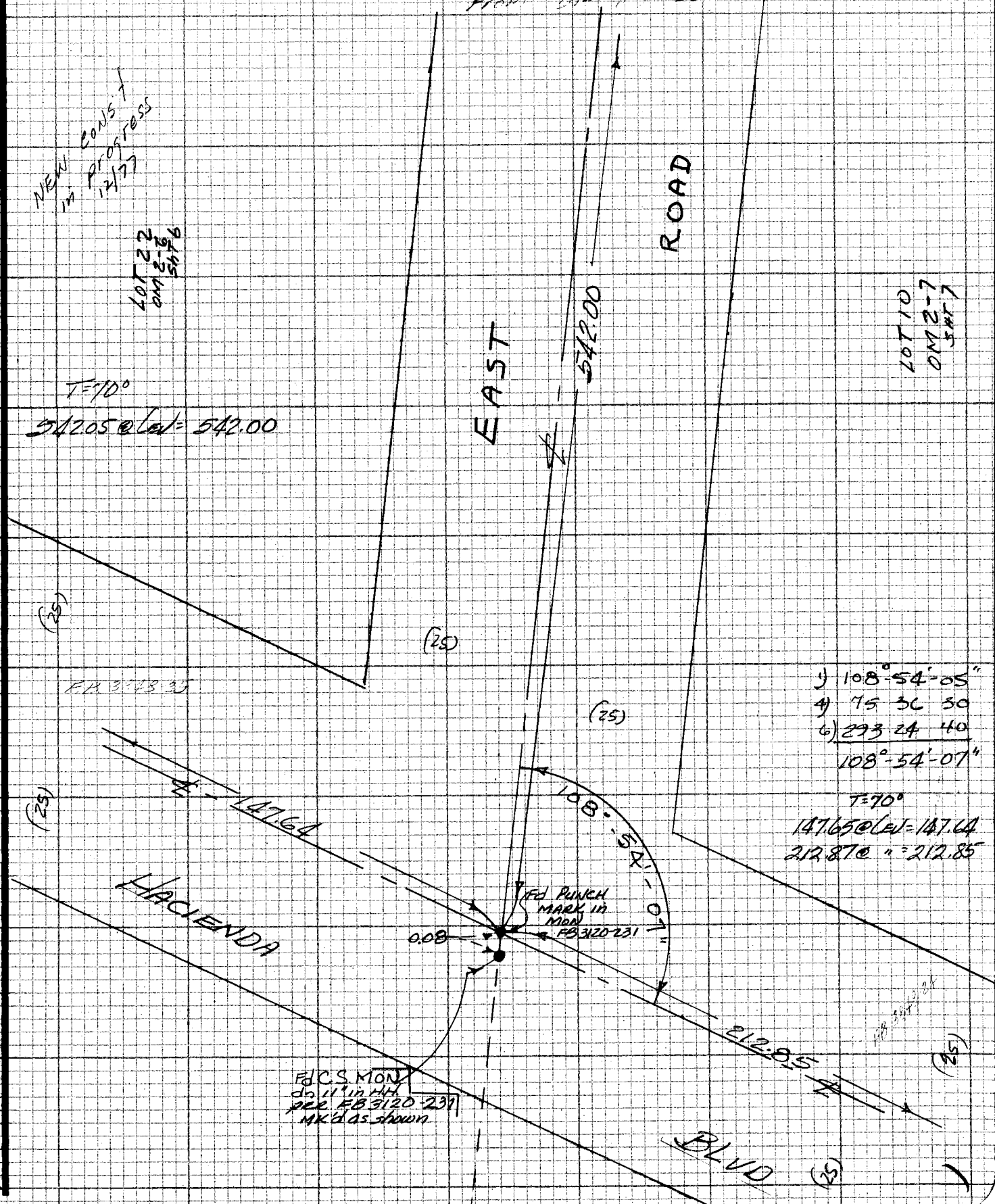

NOTE: ANY ADDITIONS OR CHANGES ON THIS SHEET MUST BE MADE OR CIRCLED IN RED INK WITH DATE AND NAME OF PERSON MAKING CHANGE

Do not extend notes this side of this line

PLEASE RETURN TO
LOS ANGELES COUNTY ENGINEER
403 LOS ANGELES COUNTY ENGINEERING BLDG.

CENTERLINE NOTES
CE 310
76F3095-4/73

PWFB 0930

355, 356

F.B. ~~4556~~ PG. ~~140~~

CALC for Proration
Between ℄ PT & PI #3
ON CHURCH HILL RD
PER OM 1-16 Sht 10

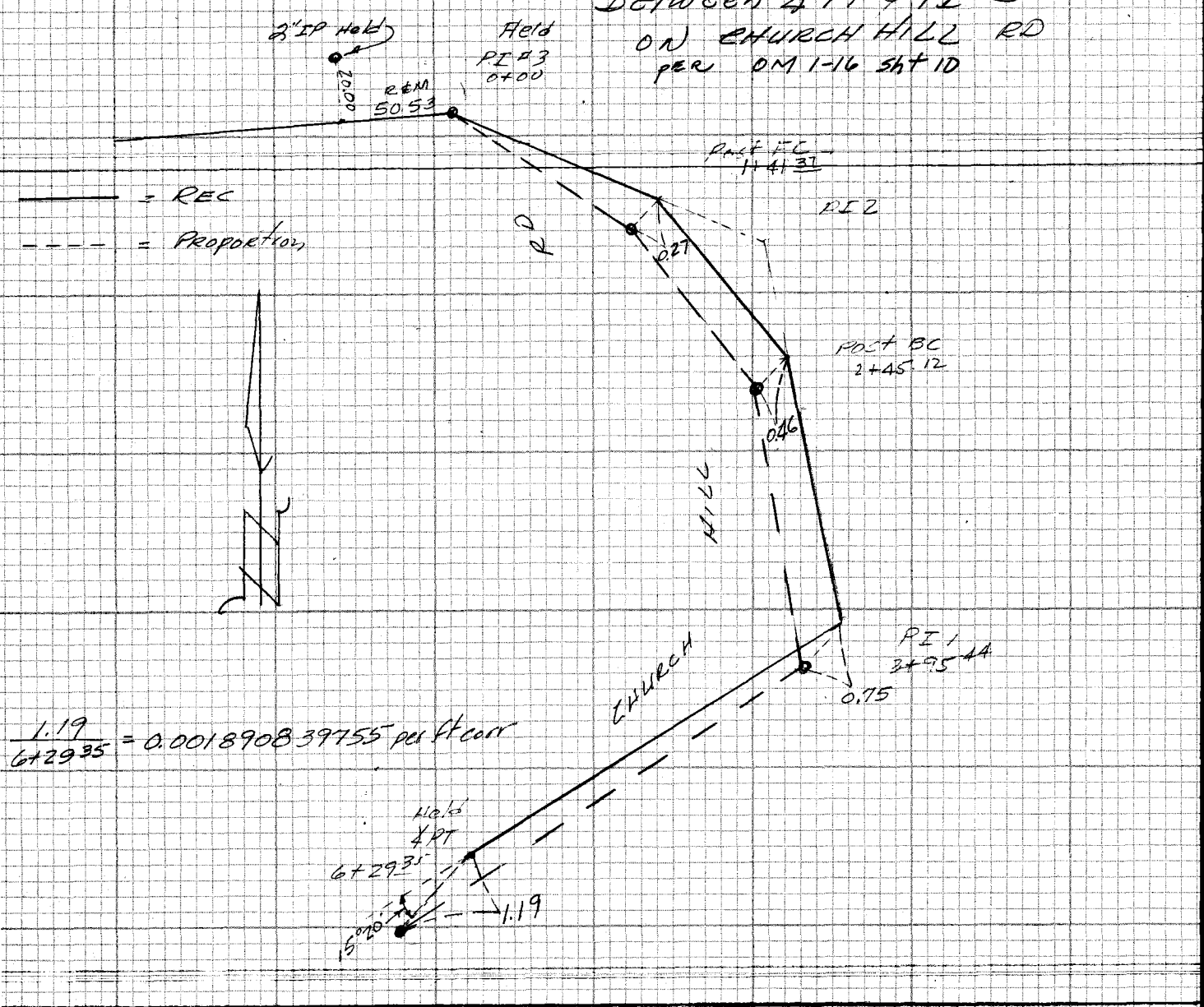

$\frac{1.19}{6+29.35} = 0.0018908\,39755$ per ft corr

CALC for PRORATION
BETWEEN PI 7 & 9
ON AHUACATE RD

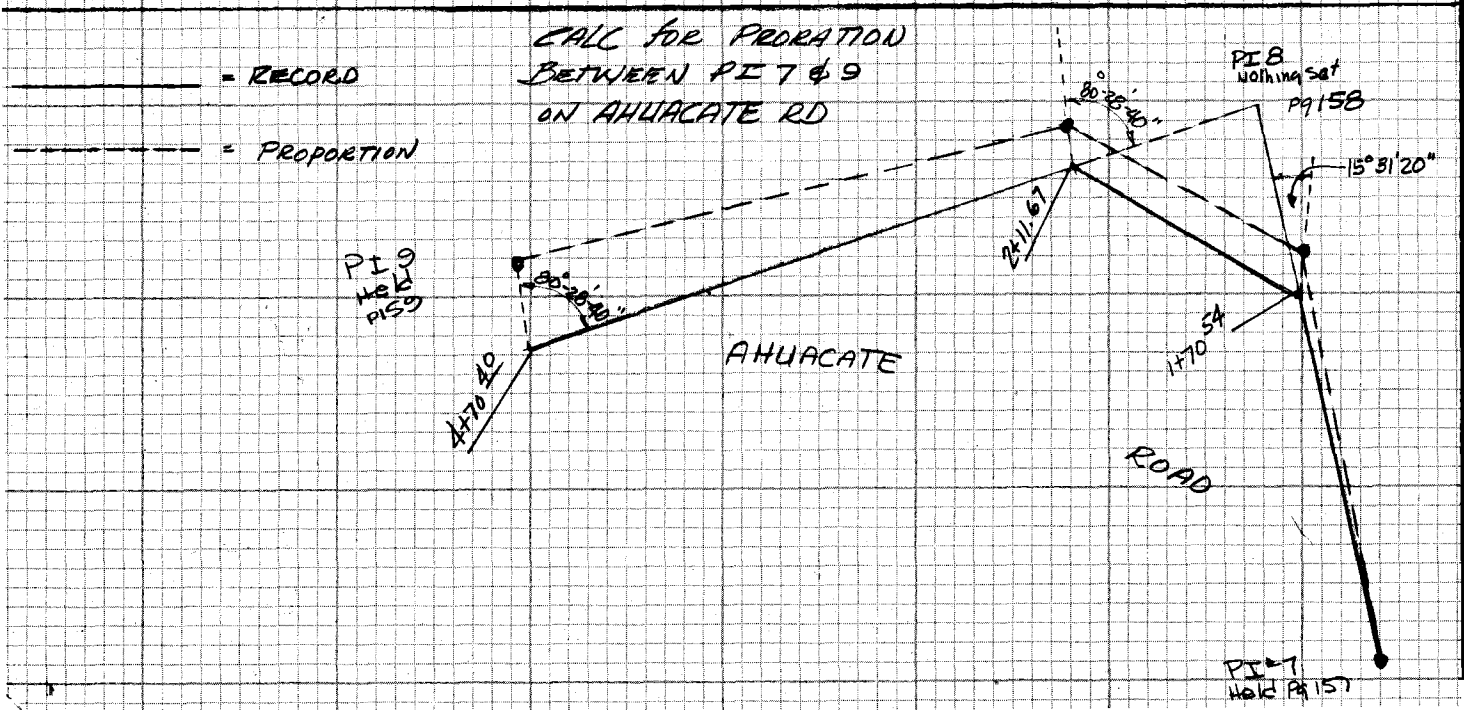

CE 310
76F3095-4/73

PLEASE RETURN TO
LOS ANGELES COUNTY ENGINEER
403 LOS ANGELES COUNTY ENGINEERING BLDG.

Do not extend notes this side of this line

NOTE: ANY ADDITIONS OR CHANGES ON THIS SHEET MUST BE MADE OR CIRCLED IN RED INK WITH DATE AND NAME OF PERSON MAKING CHANGE

PWFB 0930

357

Notes Ck'd by	Survey of HAC Hgts & DIV VI
Map No.	JN 0303.09 Tape 246 Std 34 °F
Office Work	Surveyed by
Checked	Notes Date 9-26-77
Date	Indexed G.D. BAILEY JUL 31 1978

F.B. 4356 PG. 141

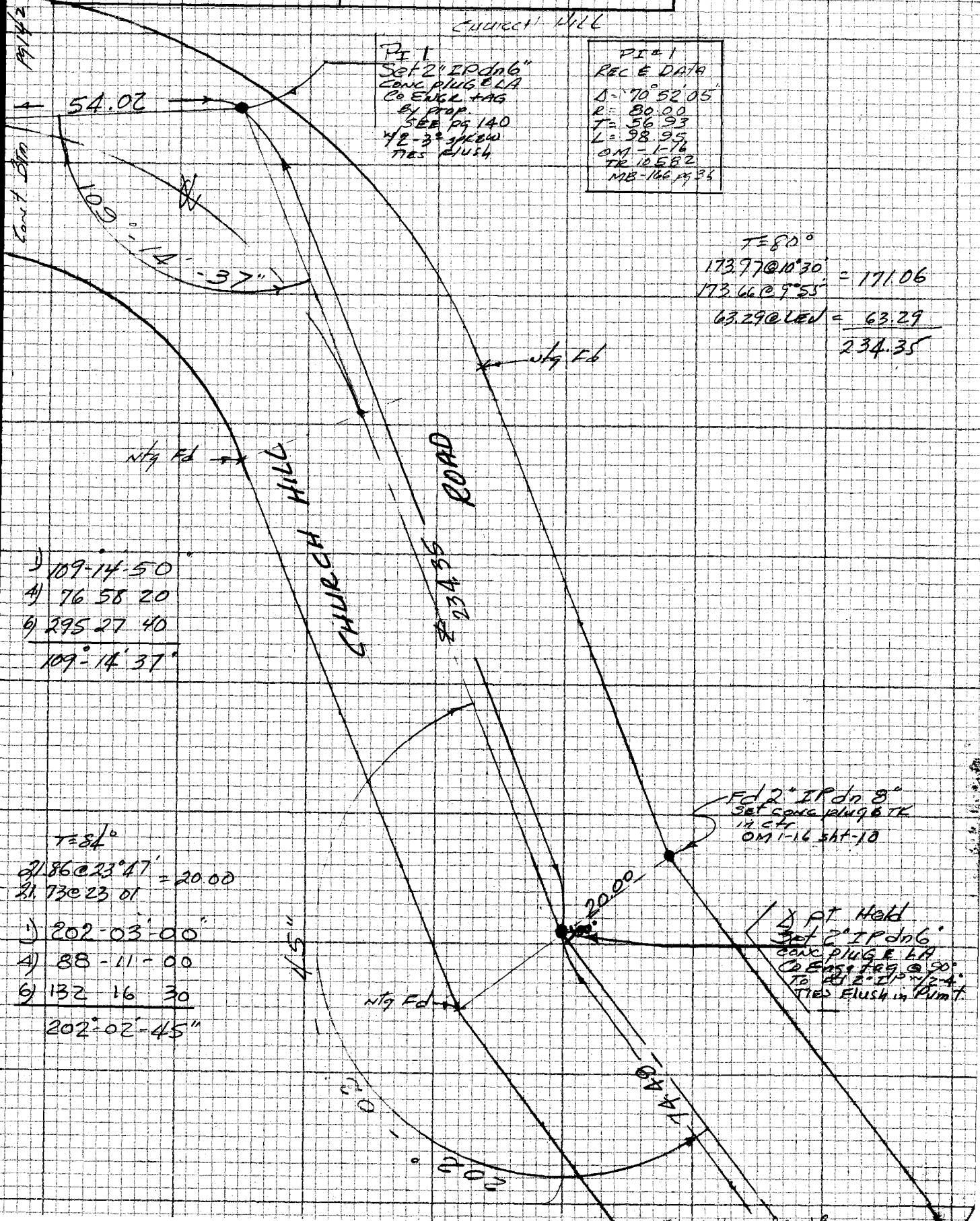

NOTE: ANY ADDITIONS OR CHANGES ON THIS SHEET MUST BE MADE OR CIRCLED IN RED INK WITH DATE AND NAME OF PERSON MAKING CHANGE

Do not extend notes this side of this line

PLEASE RETURN TO
LOS ANGELES COUNTY ENGINEER
403 LOS ANGELES COUNTY ENGINEERING BLDG.

CENTERLINE NOTES
CE 310
76F3095-4/73

PWFB 0930 358 CHURCHILL

F.B. 4356 PG. 142

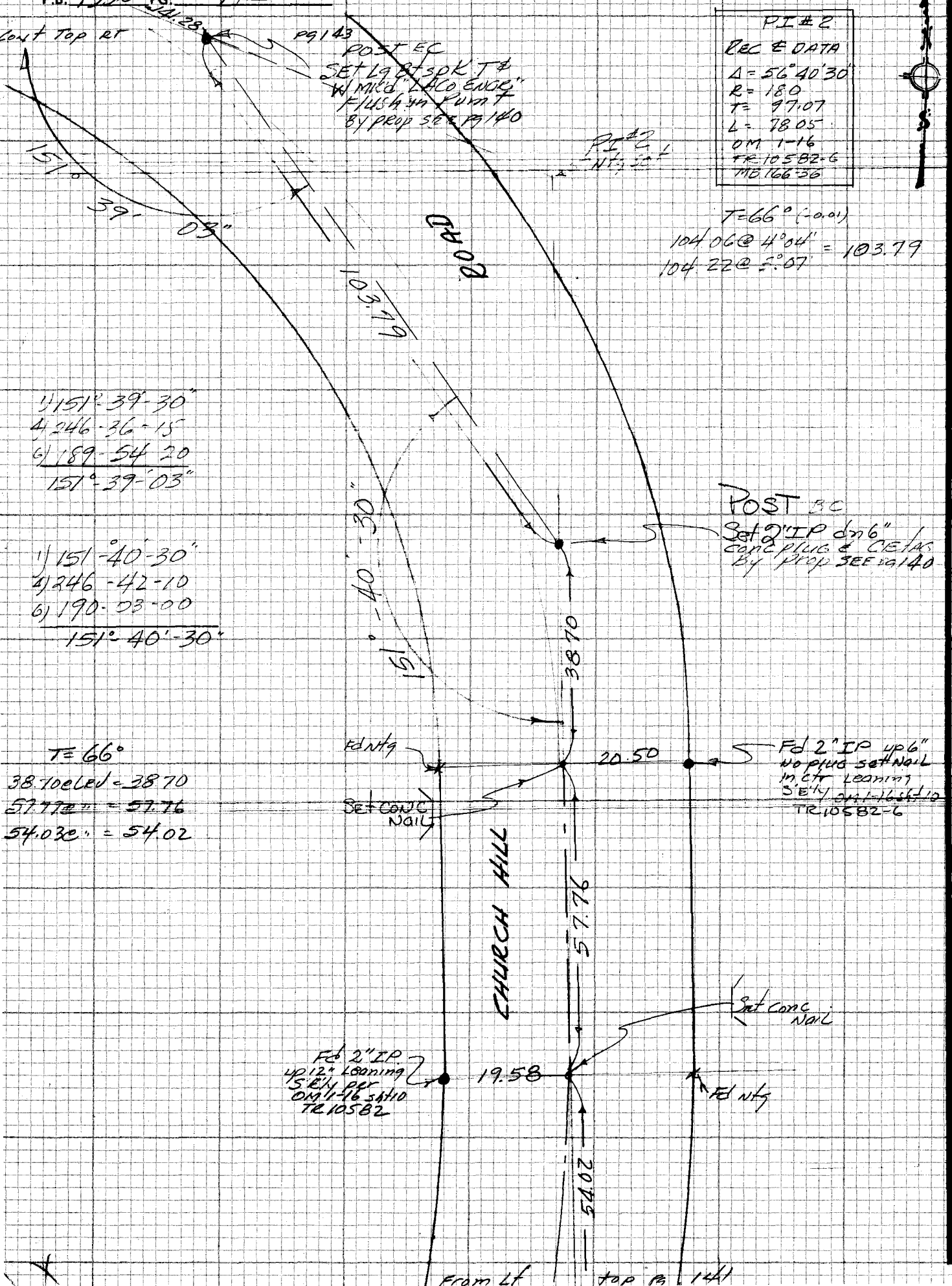

CE 310
76F3095-4/73

PLEASE RETURN TO
LOS ANGELES COUNTY ENGINEER
403 LOS ANGELES COUNTY ENGINEERING BLDG.

Do not extend notes this side of this line

NOTE: ANY ADDITIONS OR CHANGES ON THIS SHEET MUST BE MADE OR CIRCLED IN RED INK WITH DATE AND NAME OF PERSON MAKING CHANGE

PWB 0930

359

Notes Ck'd by	Survey of Hac Hgts & Div VII F.B. 4356 PG. 143
Map No.	JN 030309 Tape 229 Std 84 °F
Office Work	Surveyed by
Checked	Notes Date Sep 27 77
Date	Indexed G.D. BAILEY JUL 31 1978

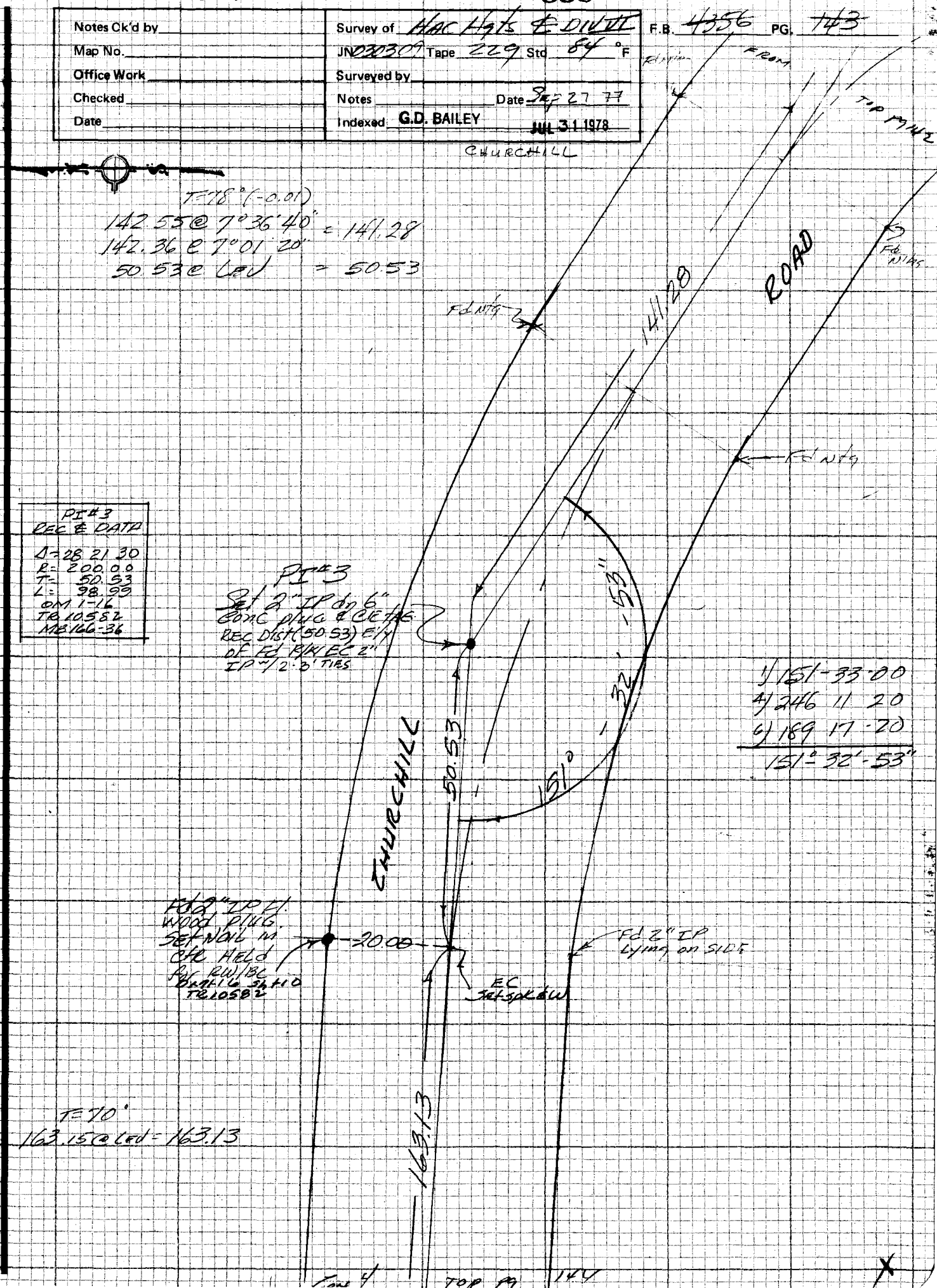

NOTE: ANY ADDITIONS OR CHANGES ON THIS SHEET MUST BE MADE OR CIRCLED IN RED INK WITH DATE AND NAME OF PERSON MAKING CHANGE

Do not extend notes this side of this line

PLEASE RETURN TO
LOS ANGELES COUNTY ENGINEER
403 LOS ANGELES COUNTY ENGINEERING BLDG.

CENTERLINE NOTES
CE 310
76F3095-4/73

PWFB 0930

F.B. ~~4356~~ PG. ~~144~~

360

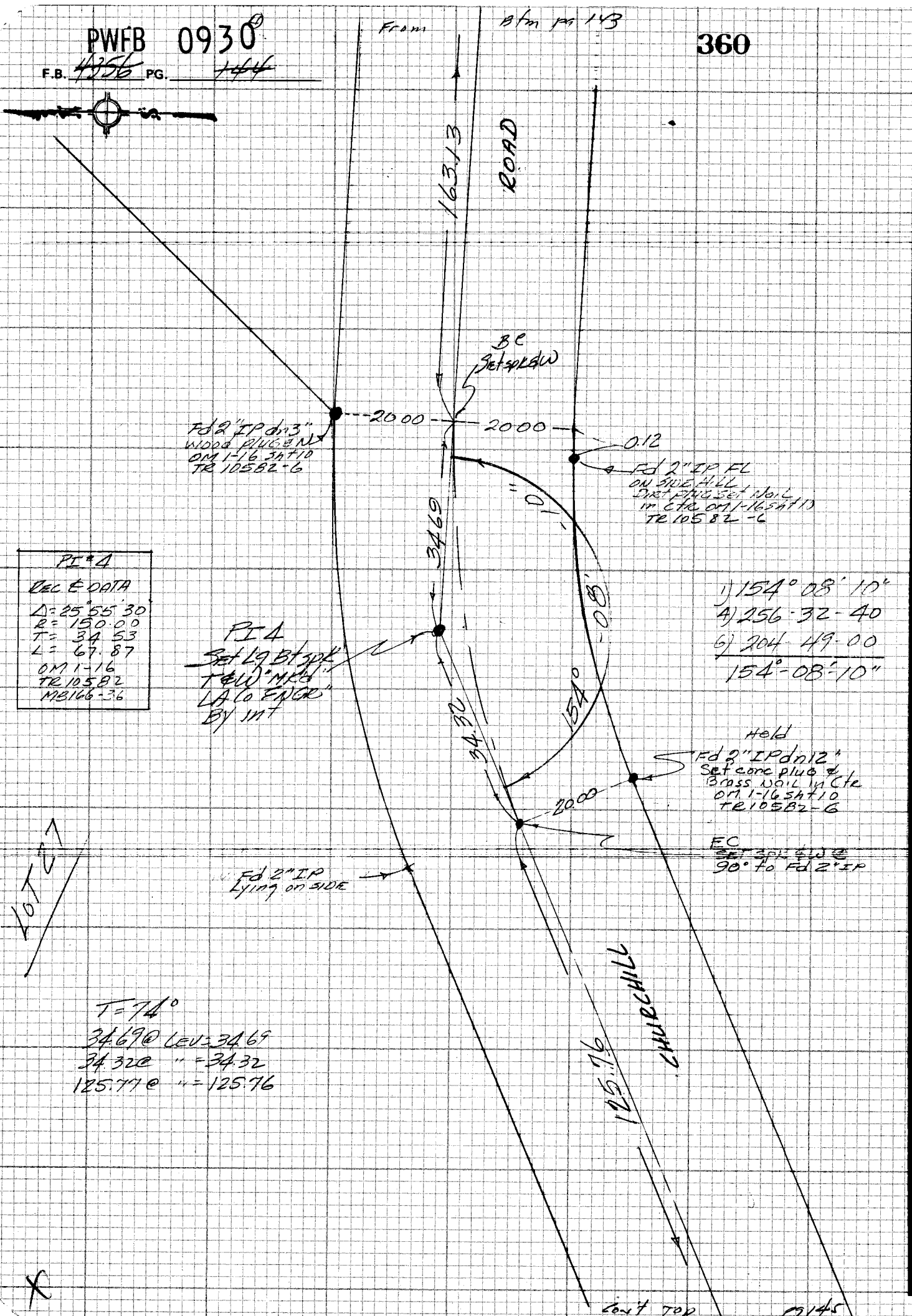

CE 310
76F3095-4/73

PLEASE RETURN TO
LOS ANGELES COUNTY ENGINEER
403 LOS ANGELES COUNTY ENGINEERING BLDG.

Do not extend notes this side of this line

NOTE: ANY ADDITIONS OR CHANGES ON THIS SHEET MUST BE MADE OR CIRCLED IN RED INK WITH DATE AND NAME OF PERSON MAKING CHANGE

Con't TOP pg 145

PWFB 0930

361

Notes Ck'd by	Survey of HAC Hgts ℄ DIV III
Map No.	JN 0303 09 Tape Std °F
Office Work	Surveyed by
Checked	Notes Date Sep 27, 77
Date	Indexed G.D. BAILEY JUL 31 1978

F.B. 4356 PG. 145

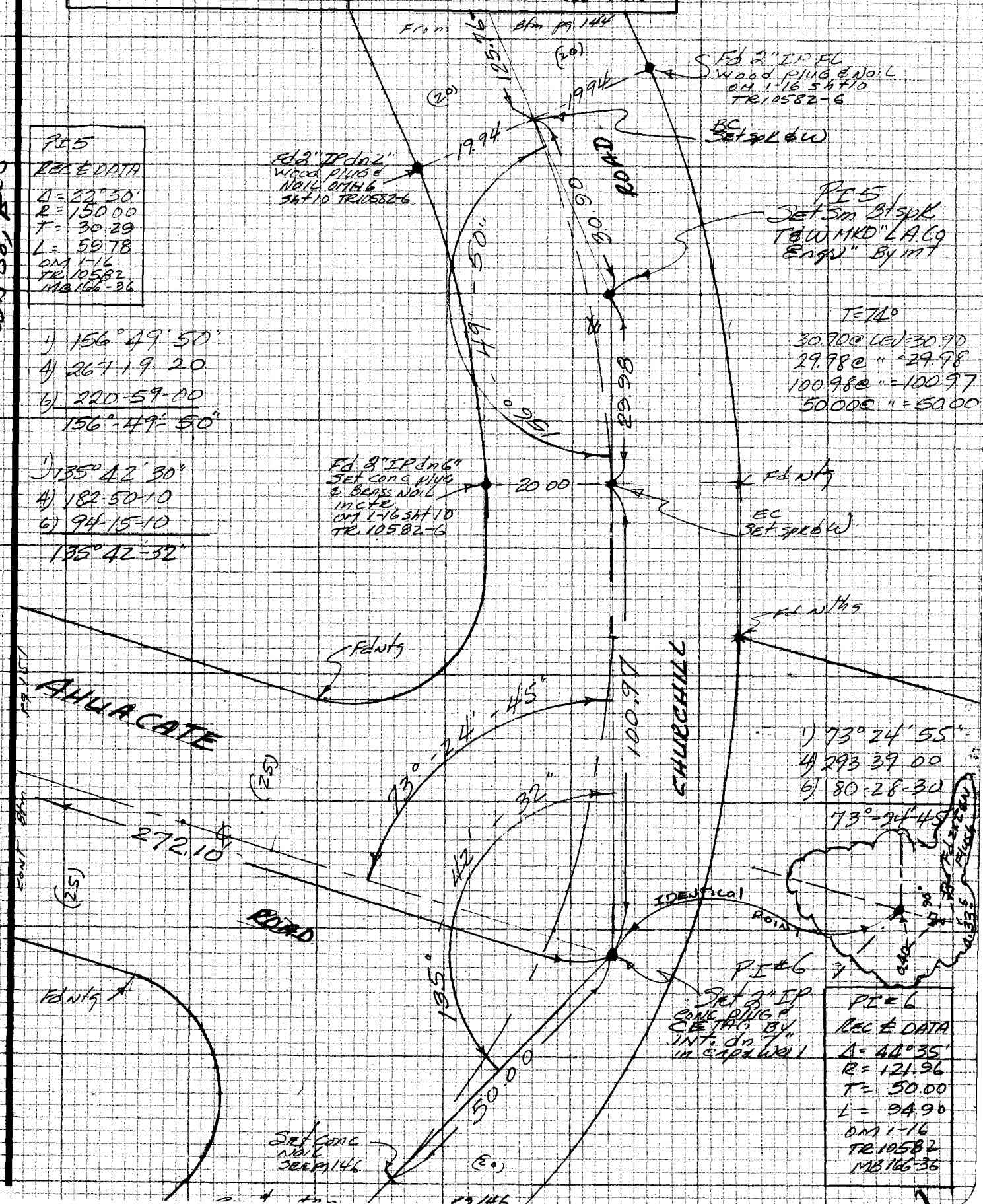

PI 5
REC ℄ DATA
Δ = 22°50'
R = 150.00
T = 30.29
L = 59.78
OM 1-16
TR 10582
MB 166-36

1) 156°49'50"
4) 267 19 20
6) 220-59-00
156°-49'-50"

1) 135°42'30"
4) 182-50-10
6) 94-15-10
135°42'-32"

1) 73°24'55"
4) 293 39 00
6) 80-28-30
73°-24'-45"

PI #6
REC ℄ DATA
Δ = 44°35'
R = 121.96
T = 50.00
L = 94.90
OM 1-16
TR 10582
MB 166-36

NOTE: ANY ADDITIONS OR CHANGES ON THIS SHEET MUST BE MADE OR CIRCLED IN RED INK WITH DATE AND NAME OF PERSON MAKING CHANGE

Do not extend notes this side of this line

PLEASE RETURN TO
LOS ANGELES COUNTY ENGINEER
403 LOS ANGELES COUNTY ENGINEERING BLDG.

CENTERLINE NOTES
CE 310
76F3095-4/73

PWFB ⑥ 0930

362

From Btm pg 145

F.B. ~~4356~~ PG. ~~146~~

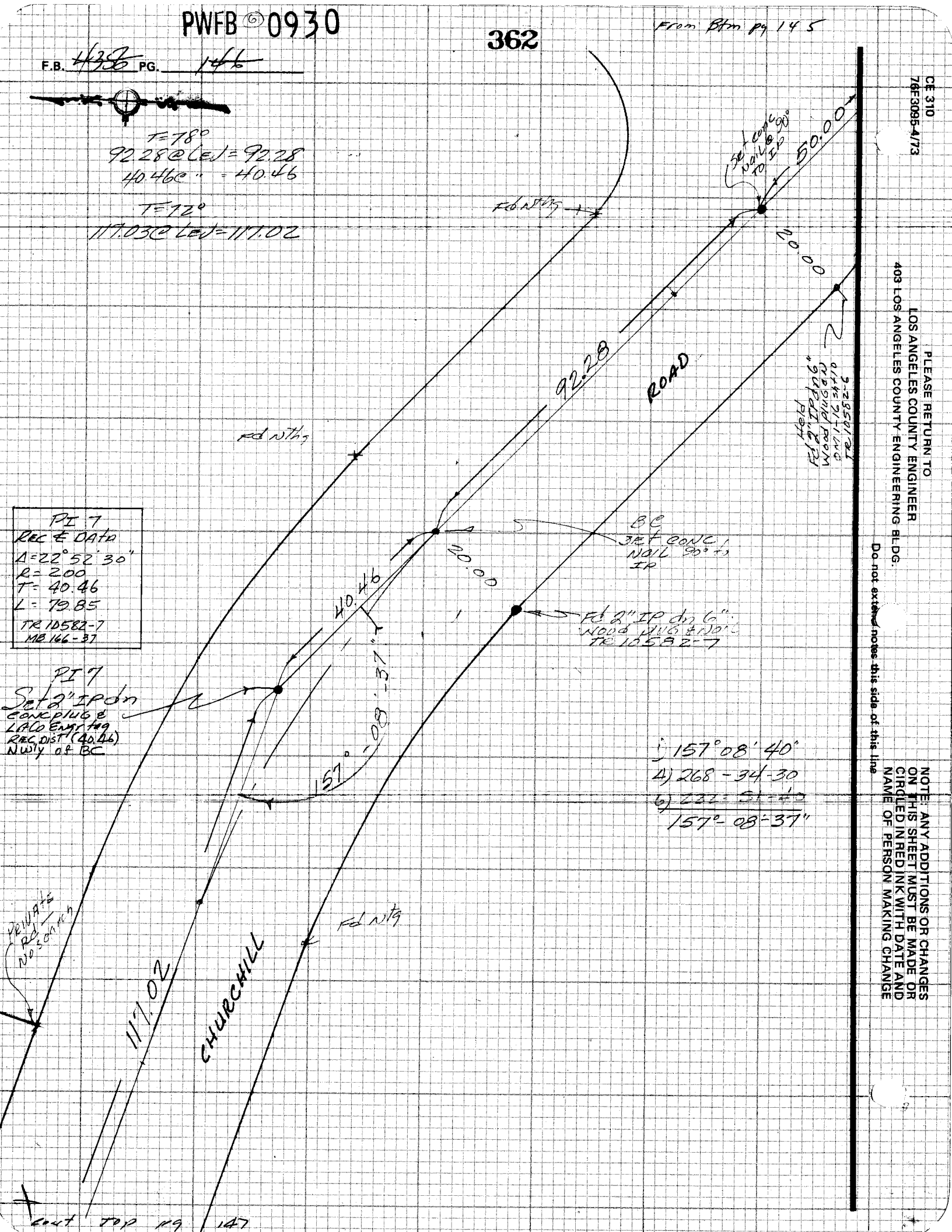

PI 7
Rec & Data
Δ=22°52'30"
R=200
T=40.46
L=79.85
TR 10582-7
MB 166-37

CE 310
76F3095-4/73

PLEASE RETURN TO
LOS ANGELES COUNTY ENGINEER
403 LOS ANGELES COUNTY ENGINEERING BLDG.

Do not extend notes this side of this line

NOTE: ANY ADDITIONS OR CHANGES ON THIS SHEET MUST BE MADE OR CIRCLED IN RED INK WITH DATE AND NAME OF PERSON MAKING CHANGE

Cont Top pg 147

PWFB 0930

363

Notes Ck'd by	Survey of HAC Hgts & DIV VI
Map No.	JN030309 Tape 229 Std 84 °F
Office Work	Surveyed by
Checked	Notes Date NOV 17 1977
Date	Indexed G.D. BAILEY JUL 31 1978

F.B. 4356 PG. 147

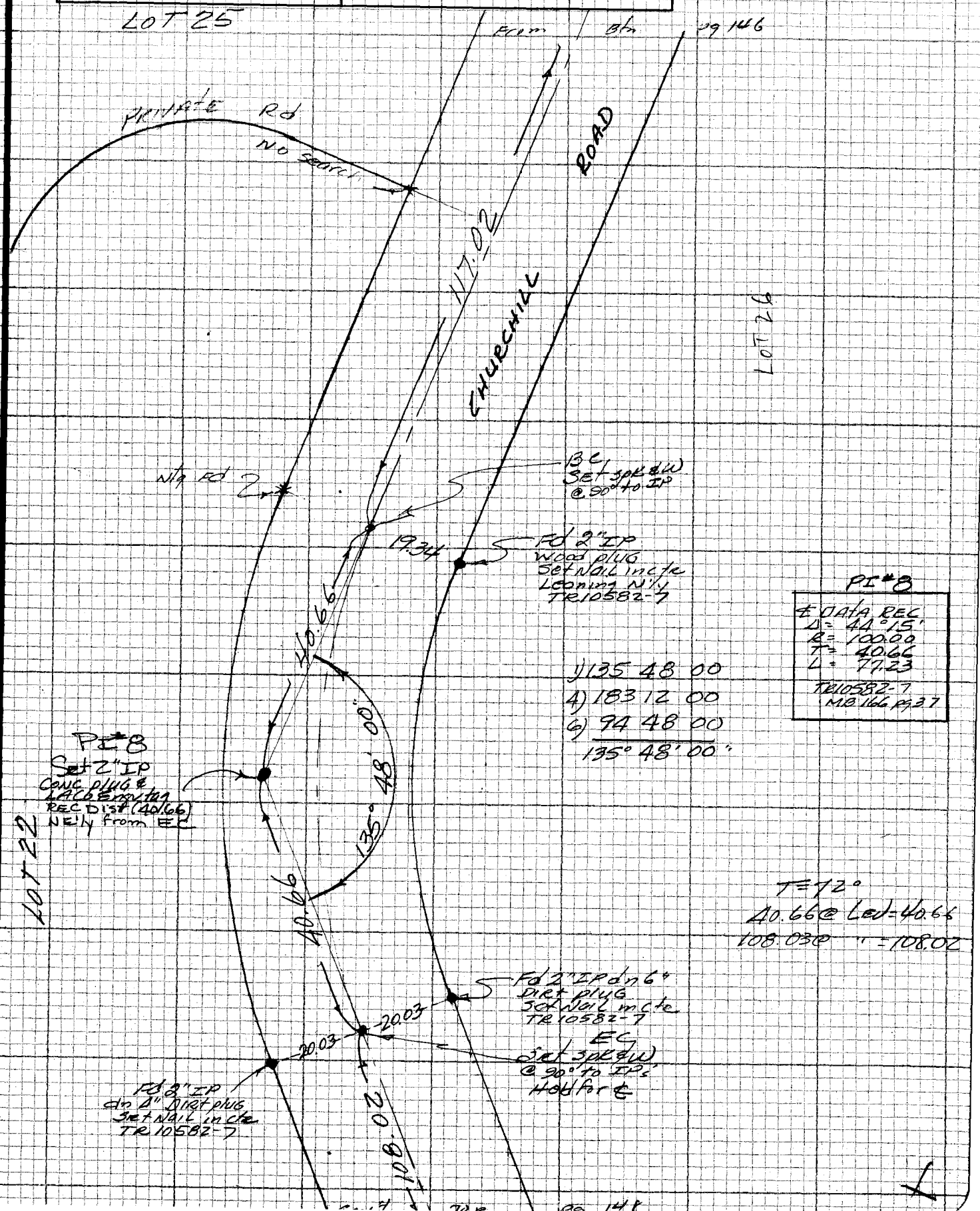

PI #8
℄ DATA REC
Δ = 44°15'
R = 100.00
T = 40.66
L = 77.23
TR10582-7
MB 166 pg 37

1) 135 48 00
4) 183 12 00
6) 94 48 00
135° 48' 00"

T = 72°
40.66 @ Lev = 40.66
108.03 @ " = 108.02

NOTE: ANY ADDITIONS OR CHANGES ON THIS SHEET MUST BE MADE OR CIRCLED IN RED INK WITH DATE AND NAME OF PERSON MAKING CHANGE

Do not extend notes to this side of this line

PLEASE RETURN TO
LOS ANGELES COUNTY ENGINEER
403 LOS ANGELES COUNTY ENGINEERING BLDG.

CENTERLINE NOTES
CE 310
76F3095-4/73

PWFB 0930

F.B. ~~4356~~ PG. ~~148~~

From Btm pg 147

CHURCH HILL

364

CE 310
76F3095-4/73

PLEASE RETURN TO
LOS ANGELES COUNTY ENGINEER
403 LOS ANGELES COUNTY ENGINEERING BLDG.

Do not extend notes this side of this line

NOTE: ANY ADDITIONS OR CHANGES ON THIS SHEET MUST BE MADE OR CIRCLED IN RED INK WITH DATE AND NAME OF PERSON MAKING CHANGE

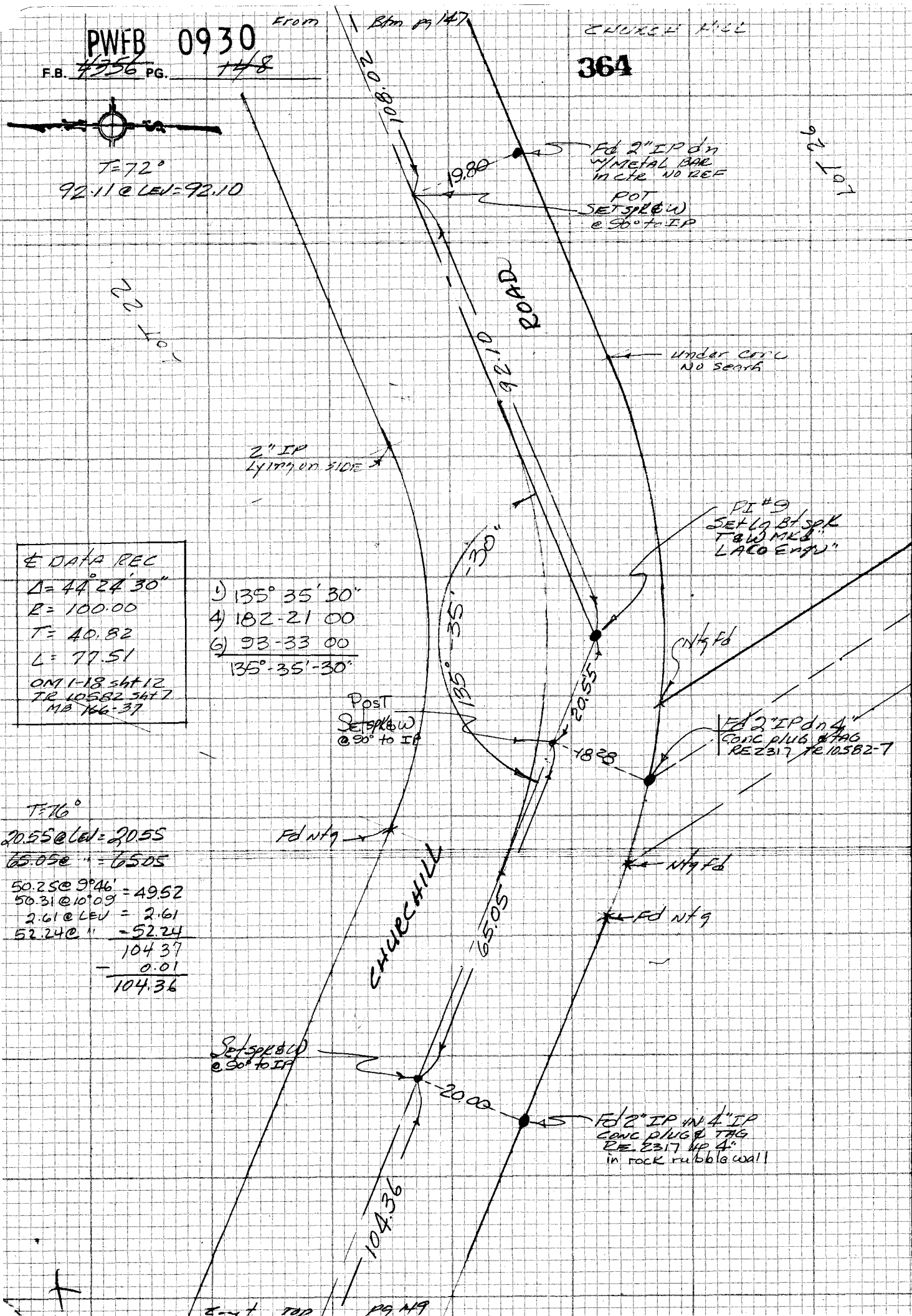

℄ DATA REC
Δ = 44°24'30"
R = 100.00
T = 40.82
L = 77.51
OM 1-18 sht 12
TR 10582 sht 7
MB 166-37

1) 135° 35' 30"
4) 182-21 00
6) 93-33 00
135°-35'-30"

T=76°
20.55 @ LEV = 20.55
~~65.05 @ " = 65.05~~
50.25 @ 9°46' = 49.52
50.31 @ 10°09
2.61 @ LEV = 2.61
52.24 @ " = 52.24
104.37
− 0.01
104.36

Sent TOP PG 149

PWFB 0930

365

Notes Ck'd by	Survey of HAC Hgts & DIV III
Map No.	JN 0303.09 Tape 229 Std 84 °F
Office Work	Surveyed by
Checked	Notes Date Nov 18, 1977
Date	Indexed G.D. BAILEY JUL 31 1978

F.B. 4356 PG. 149

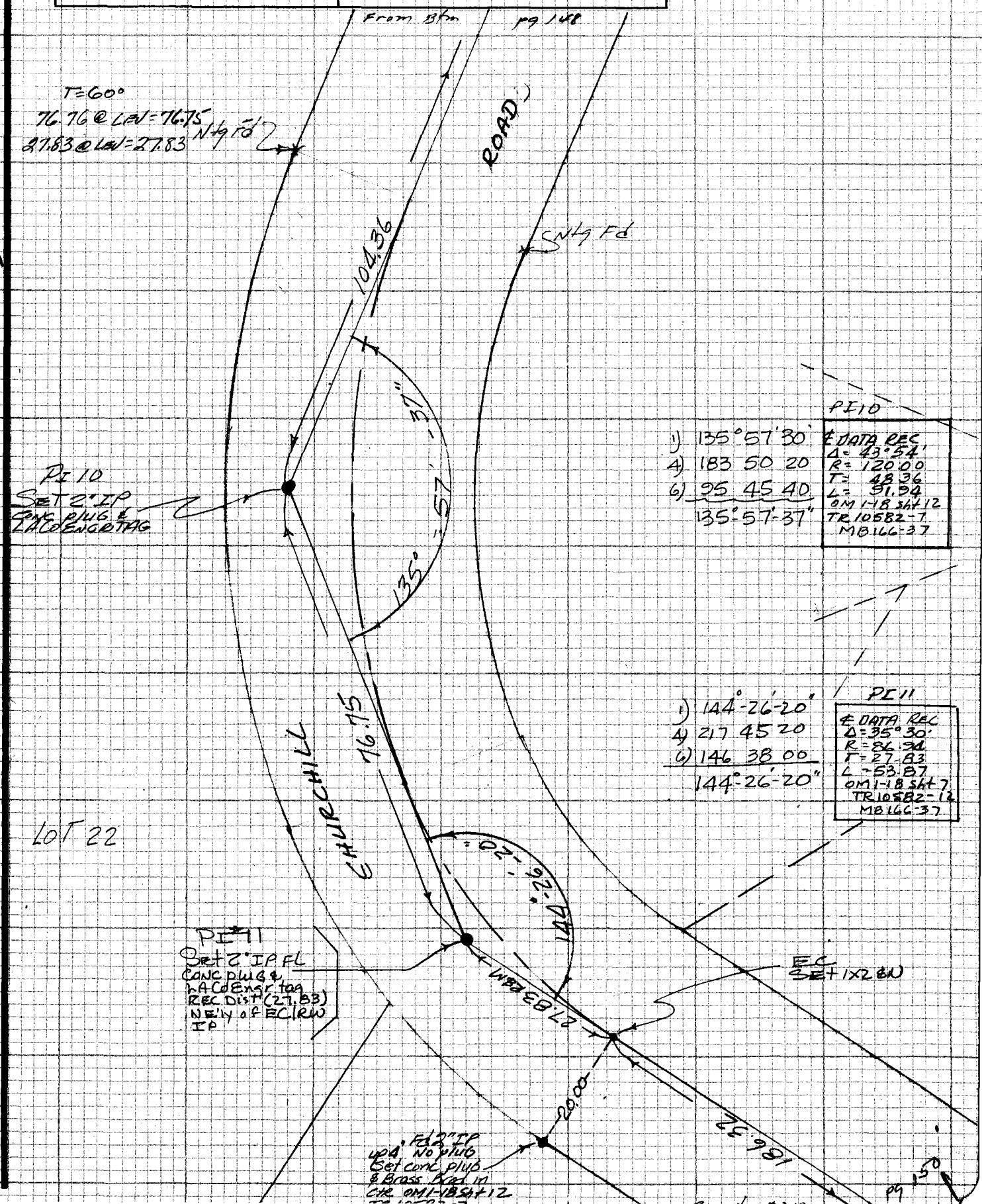

NOTE: ANY ADDITIONS OR CHANGES ON THIS SHEET MUST BE MADE OR CIRCLED IN RED INK WITH DATE AND NAME OF PERSON MAKING CHANGE

Do not extend notes this side of this line

PLEASE RETURN TO
LOS ANGELES COUNTY ENGINEER
403 LOS ANGELES COUNTY ENGINEERING BLDG.

CENTERLINE NOTES
CE 310
76F3095-4/73

PWFB 0930

F.B. 4356 PG. 150

From Bkm Pg 149

366

CE 310
76F3095-4/73

PLEASE RETURN TO
LOS ANGELES COUNTY ENGINEER
403 LOS ANGELES COUNTY ENGINEERING BLDG.

Do not extend notes this side of this line

NOTE: ANY ADDITIONS OR CHANGES ON THIS SHEET MUST BE MADE OR CIRCLED IN RED INK WITH DATE AND NAME OF PERSON MAKING CHANGE

T=60°(-0.03)
187.29 @ 5°44'6" = 186.32
187.41 @ 6°06'

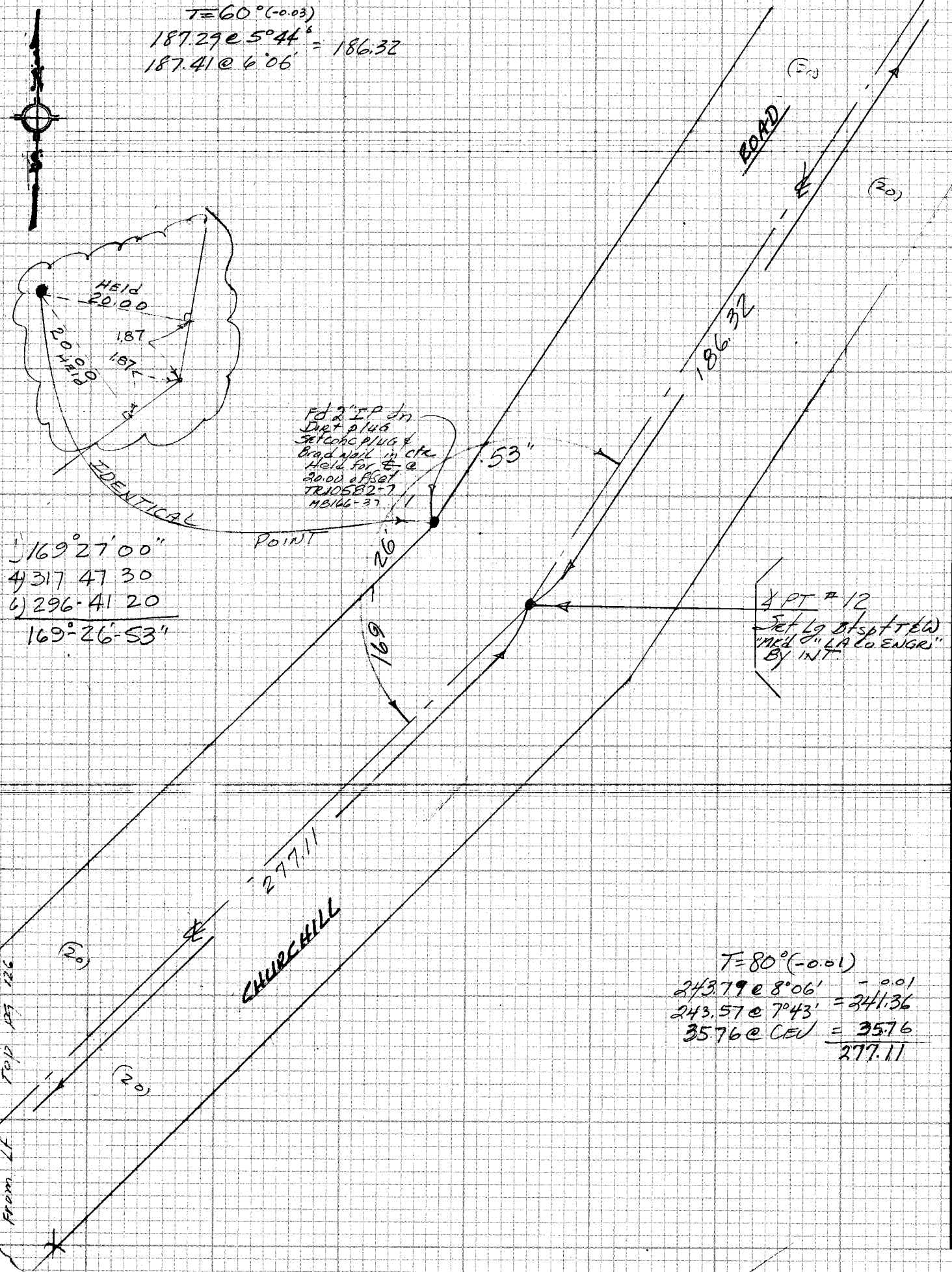

PWFB 0930

367

Notes Ck'd by	Survey of Hac Hgts & Div III
Map No.	JN030307 Tape 118 Std 84° °F
Office Work	Surveyed by
Checked	Notes Date Nov 30 1972
Date	Indexed G.D. BAILEY JUL 31 1978

F.B. 4356 PG. 151

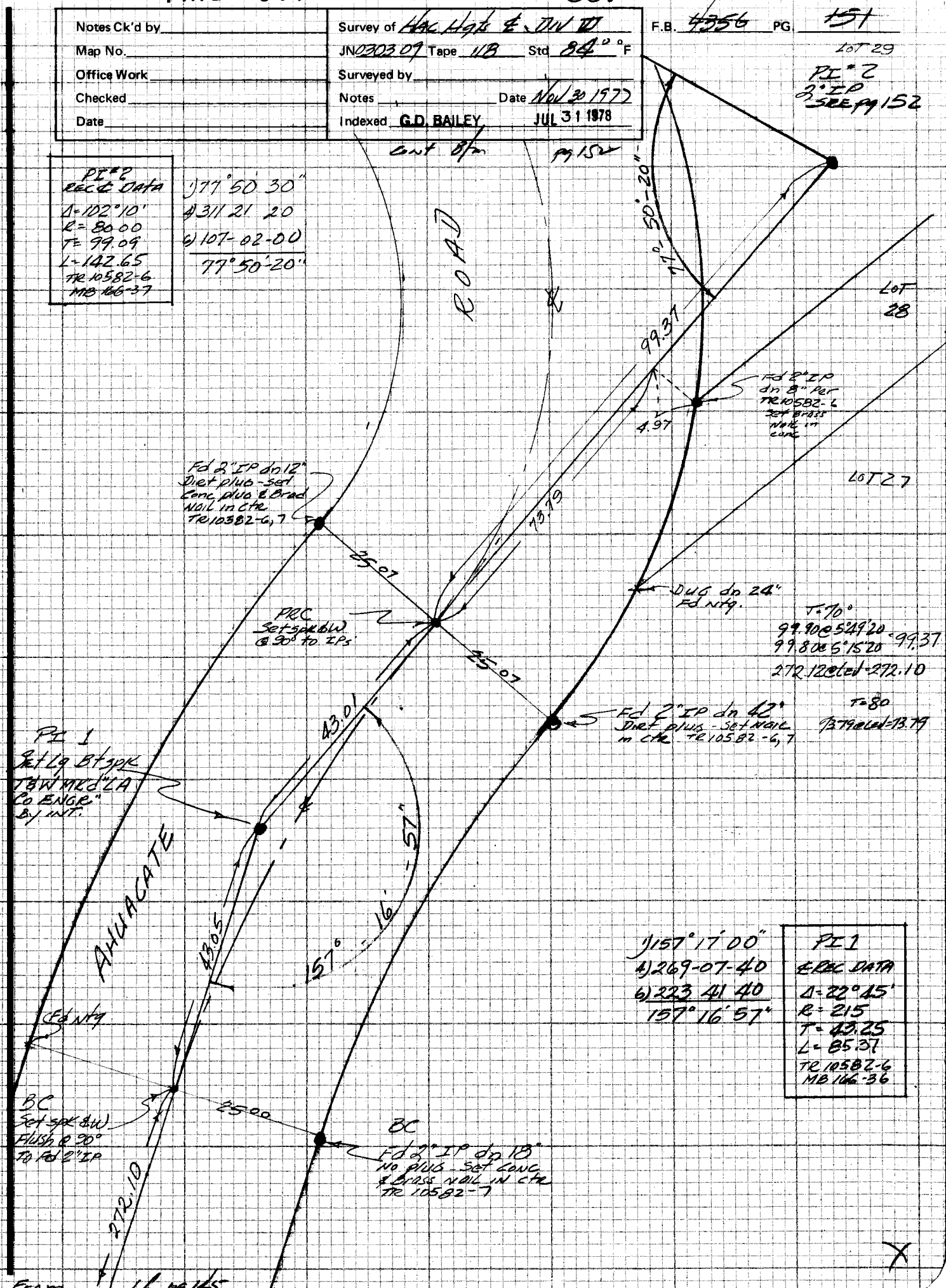

NOTE: ANY ADDITIONS OR CHANGES ON THIS SHEET MUST BE MADE OR CIRCLED IN RED INK WITH DATE AND NAME OF PERSON MAKING CHANGE

Do not extend notes this side of this line

PLEASE RETURN TO
LOS ANGELES COUNTY ENGINEER
400 LOS ANGELES COUNTY ENGINEERING BLDG.

CENTERLINE NOTES
CE 310
76F-3095-4/73

PWFB 0930

368 , 369

F.B. ~~4356~~ PG. 152

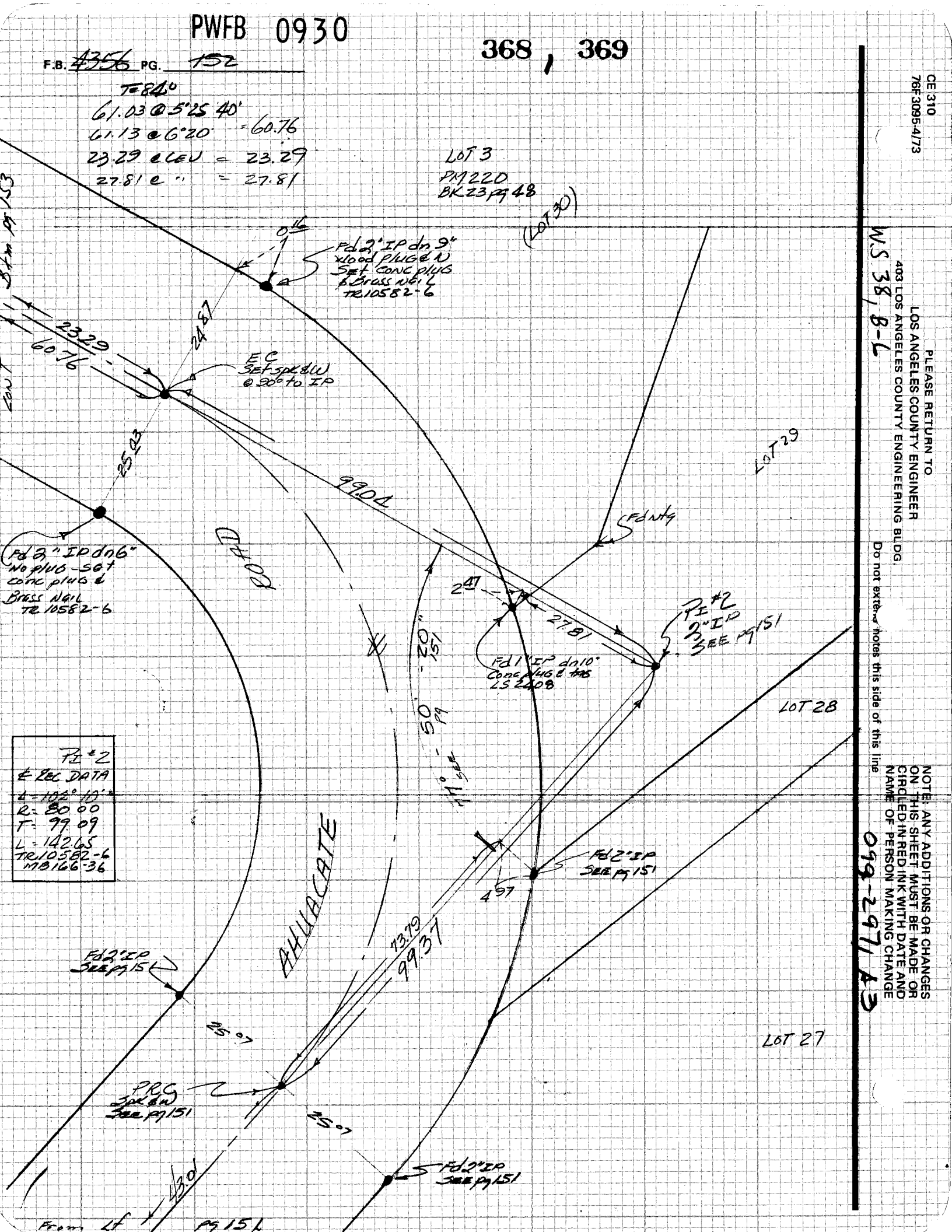

CE 310
76F3095-4/73

PLEASE RETURN TO
LOS ANGELES COUNTY ENGINEER
403 LOS ANGELES COUNTY ENGINEERING BLDG.

W.S 38, B-6

Do not extend notes this side of this line

NOTE: ANY ADDITIONS OR CHANGES ON THIS SHEET MUST BE MADE OR CIRCLED IN RED INK WITH DATE AND NAME OF PERSON MAKING CHANGE

099-297 A3

PWFB 0930

370 , 371

Notes Ck'd by	Survey of HAC Hgts & DIV II
Map No.	JN 030309 Tape Std 84 °F
Office Work	Surveyed by
Checked	Notes Date 12-7-77
Date	Indexed G.D. BAILEY JUL 31 1978

F.B. ~~4356~~ PG. ~~153~~

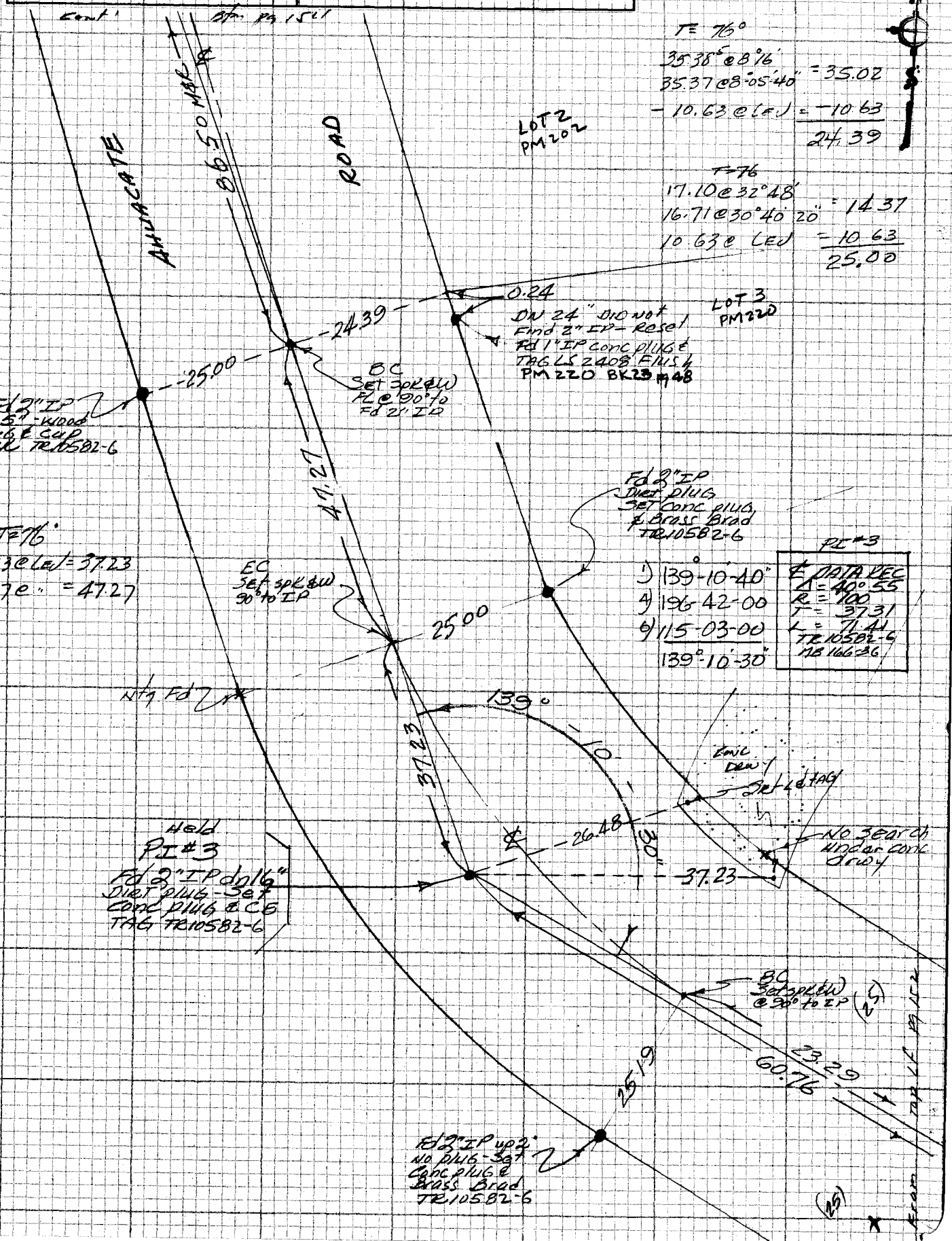

NOTE: ANY ADDITIONS OR CHANGES ON THIS SHEET MUST BE MADE OR CIRCLED IN RED INK WITH DATE AND NAME OF PERSON MAKING CHANGE

Do not extend notes this side of this line

PLEASE RETURN TO
LOS ANGELES COUNTY ENGINEER
403 LOS ANGELES COUNTY ENGINEERING BLDG.

CENTERLINE NOTES
CE 310
76F3095-4/73

PWFB 0930

372

F.B. _____ PG. 154

Con't

Btm pg 155

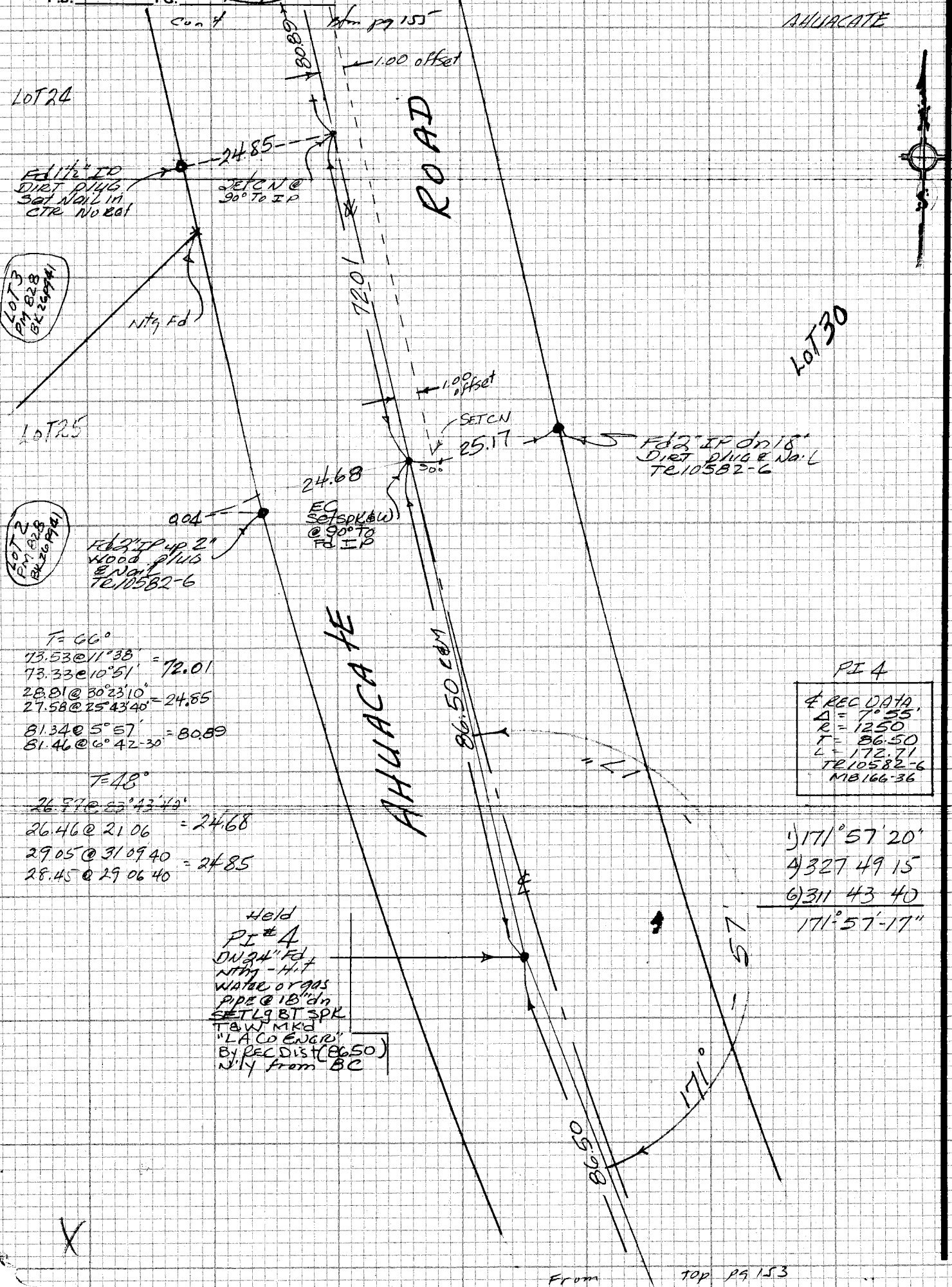

From Top pg 153

CE 310
76F3095-4/73

PLEASE RETURN TO
LOS ANGELES COUNTY ENGINEER
403 LOS ANGELES COUNTY ENGINEERING BLDG.

Do not exte[illegible] notes this side of this line

NOTE: ANY ADDITIONS OR CHANGES ON THIS SHEET MUST BE MADE OR CIRCLED IN RED INK WITH DATE AND NAME OF PERSON MAKING CHANGE

PWFB 0930

373

Notes Ck'd by	Survey of Hac Hgts & DIV VI
Map No.	JN 030309 Tape Std 84 °F
Office Work	Surveyed by
Checked	Notes Date 12-9-77
Date	Indexed G.D. BAILEY JUL 31 1978

F.B. 4356 PG. 155

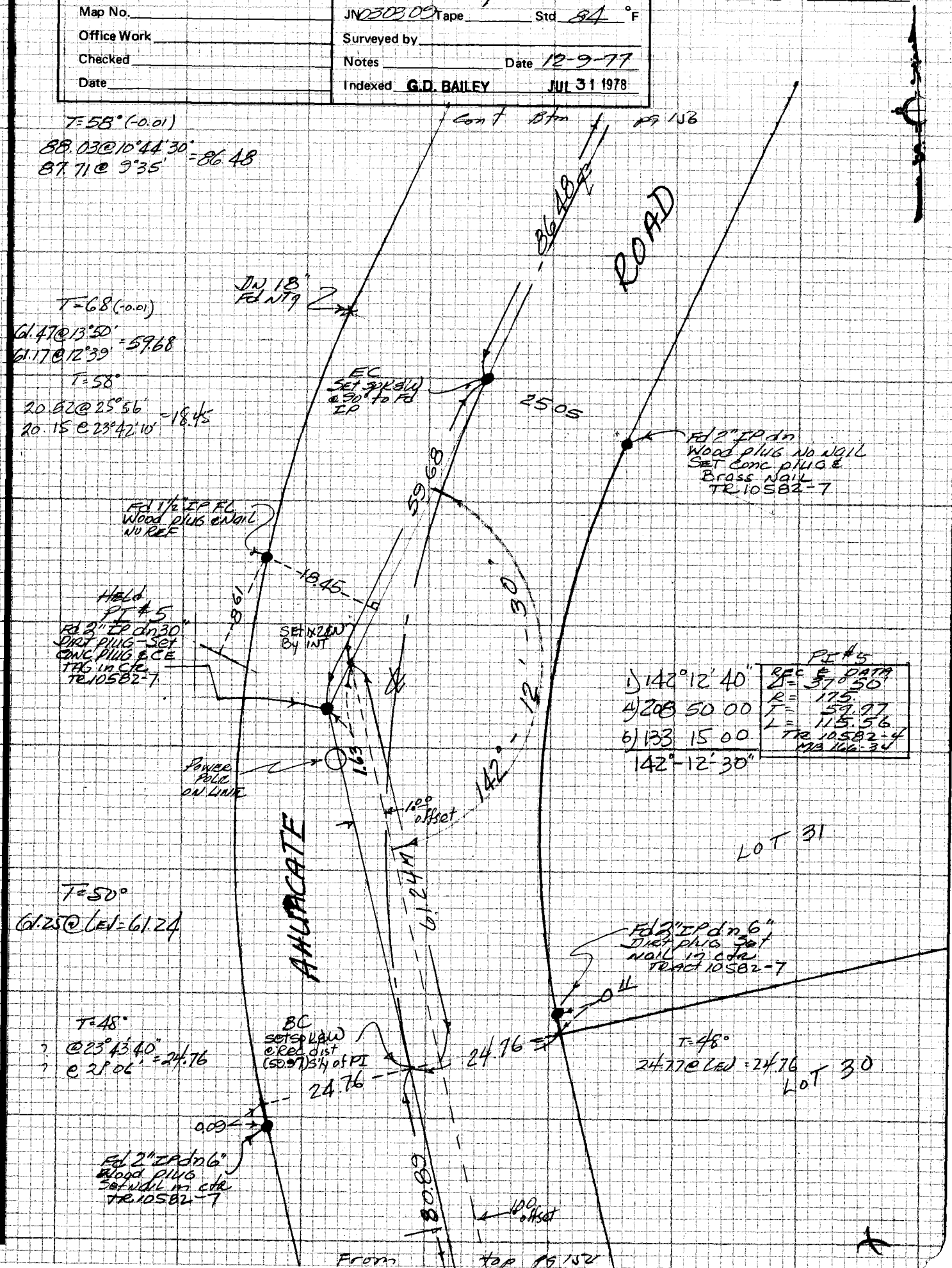

NOTE: ANY ADDITIONS OR CHANGES ON THIS SHEET MUST BE MADE OR CIRCLED IN RED INK WITH DATE AND NAME OF PERSON MAKING CHANGE

Do not extend note this side of this line

PLEASE RETURN TO
LOS ANGELES COUNTY ENGINEER
403 LOS ANGELES COUNTY ENGINEERING BLDG.

CENTERLINE NOTES
CE 310
76F3095-4/73

PWFB 0930

374 , 375

F.B. ~~4356~~ PG. ~~156~~

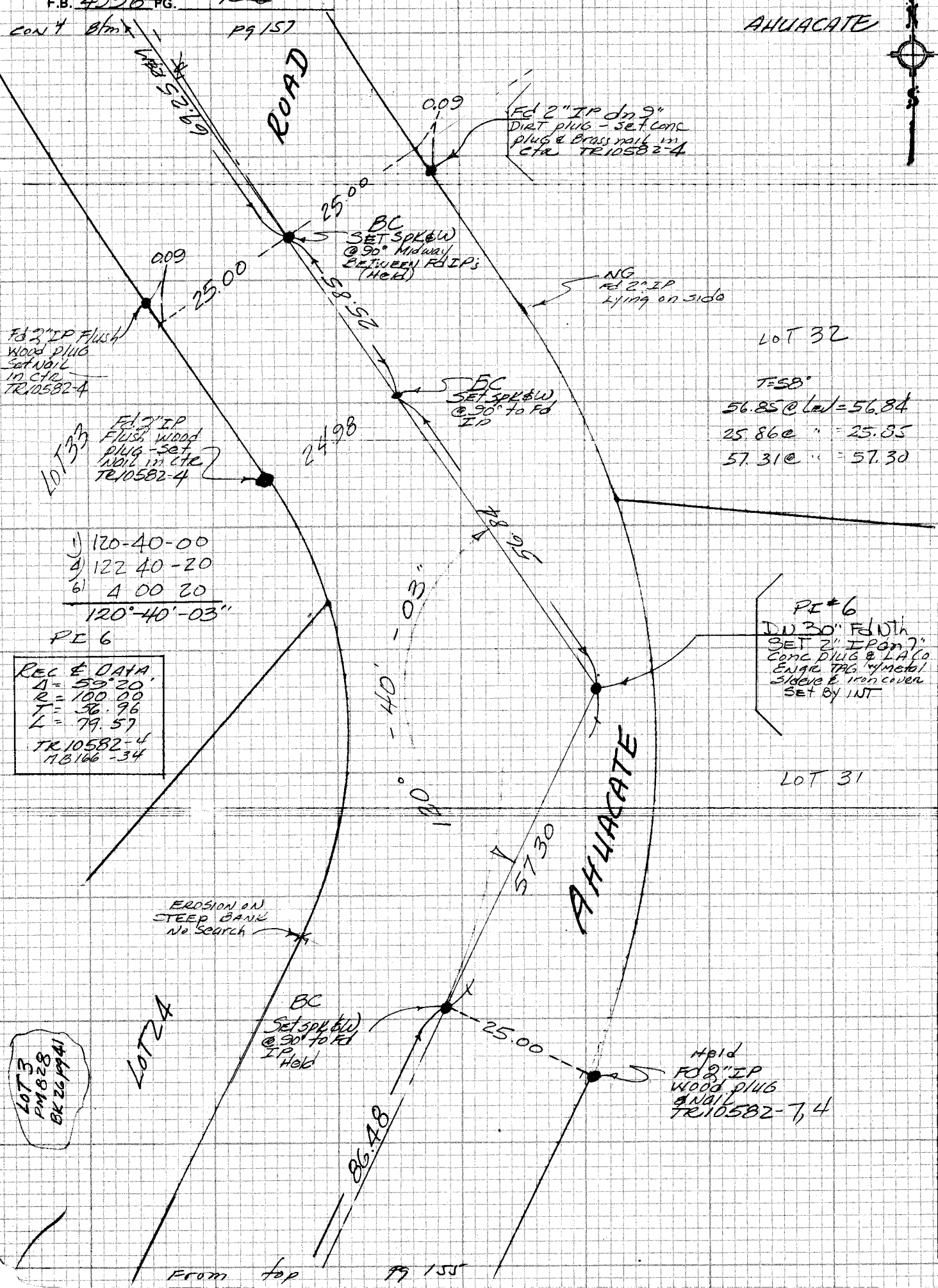

CE 310
76F3095-4/73

PLEASE RETURN TO
LOS ANGELES COUNTY ENGINEER
403 LOS ANGELES COUNTY ENGINEERING BLDG.

WS38, B-6

Do not extend notes this side of this line

NOTE: ANY ADDITIONS OR CHANGES ON THIS SHEET MUST BE MADE OR CIRCLED IN RED INK WITH DATE AND NAME OF PERSON MAKING CHANGE

●99-297, A-3

PWFB 0930

376

Notes Ck'd by	Survey of Hac Hgts & Div VII F.B. 4356 PG. 157
Map No.	JN 0303.09 Tape Std 84° °F
Office Work	Surveyed by
Checked	Notes Date 12/12/77
Date	Indexed G.D. BAILEY JUL 31 1978

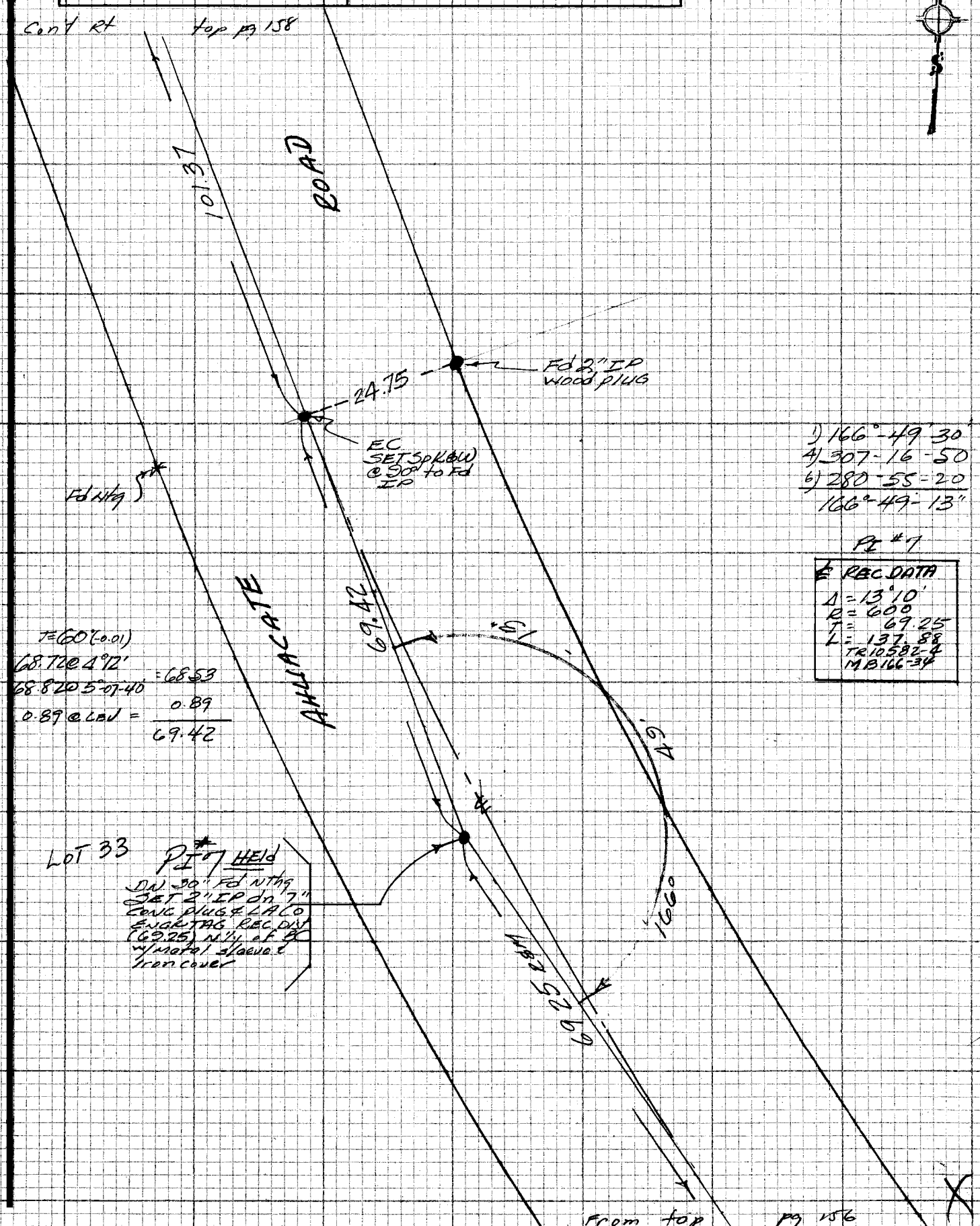

From top pg 156

NOTE: ANY ADDITIONS OR CHANGES ON THIS SHEET MUST BE MADE OR CIRCLED IN RED INK WITH DATE AND NAME OF PERSON MAKING CHANGE

Do not extend notes this side of this line

PLEASE RETURN TO
LOS ANGELES COUNTY ENGINEER
463 LOS ANGELES COUNTY ENGINEERING BLDG.

CENTERLINE NOTES
CE 310
76F-3095-4/73

PWFB 0930

F.B. ~~4356~~ PG. ~~158~~

377

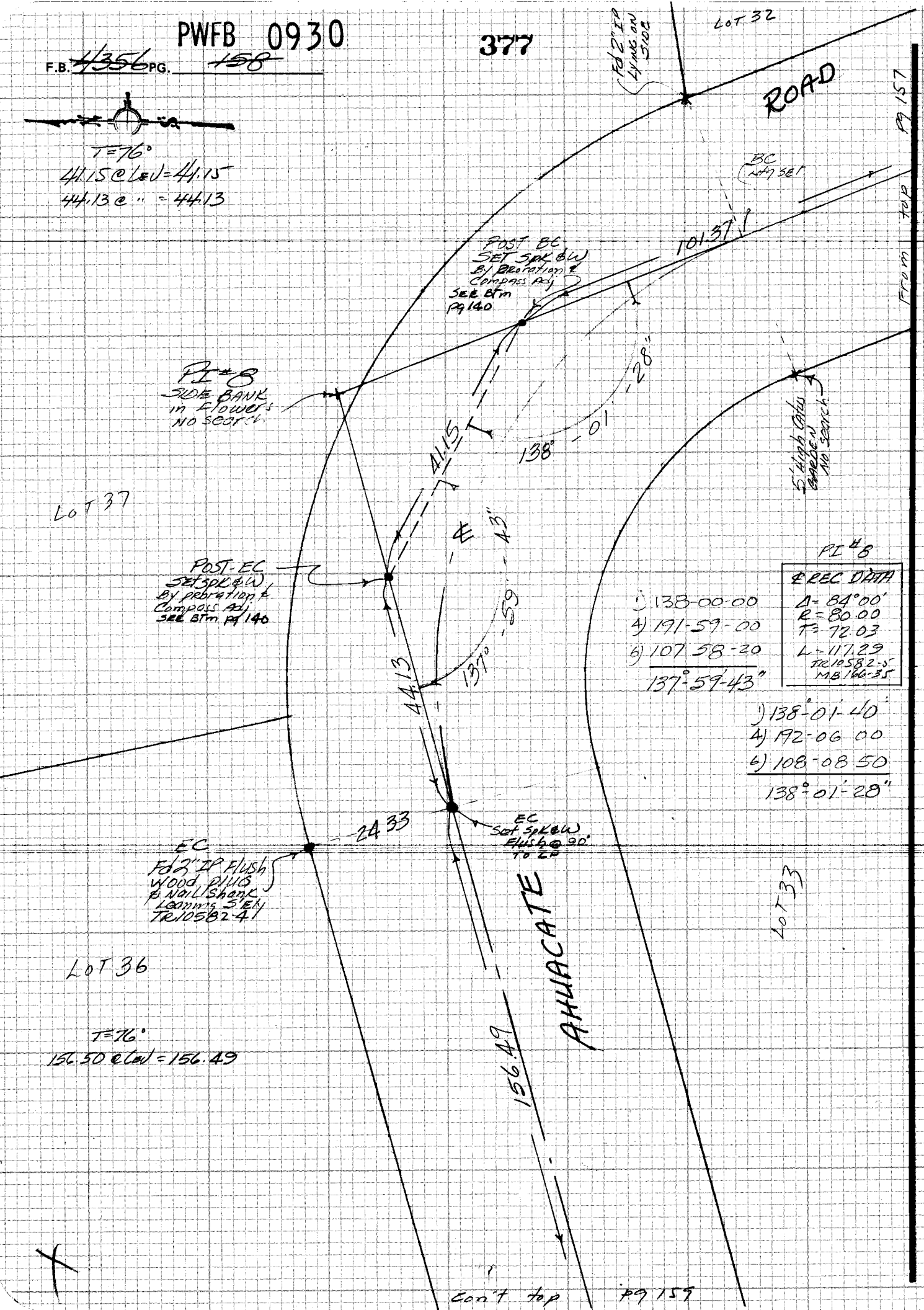

CE 310
76F 3095-4/73

PLEASE RETURN TO
LOS ANGELES COUNTY ENGINEER
403 LOS ANGELES COUNTY ENGINEERING BLDG.

Do not enter notes this side of this line

NOTE: ANY ADDITIONS OR CHANGES ON THIS SHEET MUST BE MADE OR CIRCLED IN RED INK WITH DATE AND NAME OF PERSON MAKING CHANGE

PWFB 1030

152

Notes Ck'd by	Survey of HAC Hgts ℄ DIV VI
Map No.	JN 0303.09 Tape Std 84 °F
Office Work	Surveyed by
Checked	Notes Date 12-12-77
Date	Indexed G.D. BAILEY JUL 31 1978

F.B. ~~4356~~ PG. ~~159~~

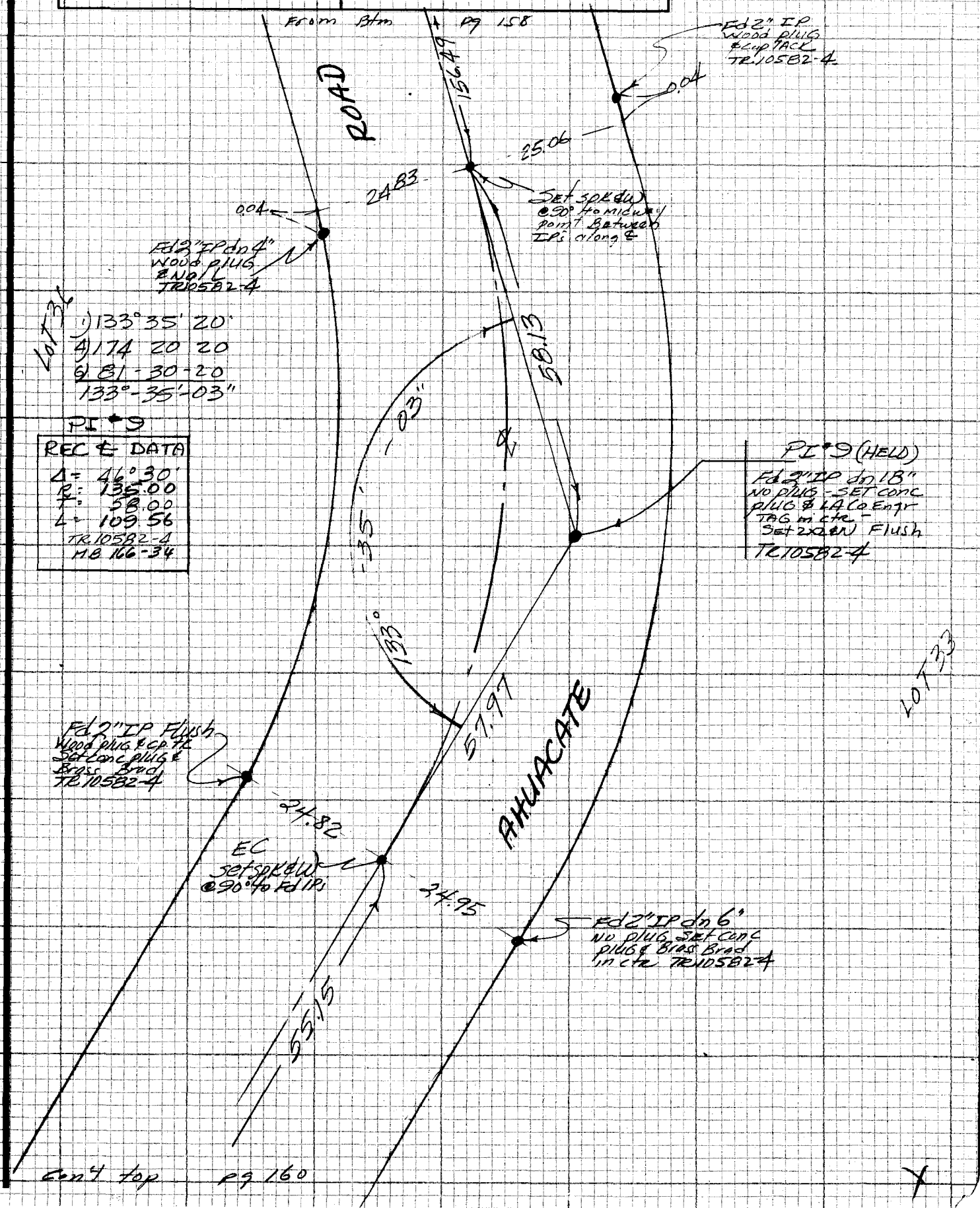

NOTE: ANY ADDITIONS OR CHANGES ON THIS SHEET MUST BE MADE OR CIRCLED IN RED INK WITH DATE AND NAME OF PERSON MAKING CHANGE

Do not extend notes this side of this line

PLEASE RETURN TO
LOS ANGELES COUNTY ENGINEER
403 LOS ANGELES COUNTY ENGINEERING BLDG.

CENTERLINE NOTES
CE 310
76F3095-4/73

PWFB 1030

153

F.B. ~~4356~~ PG. ~~160~~

From Btm pg 157

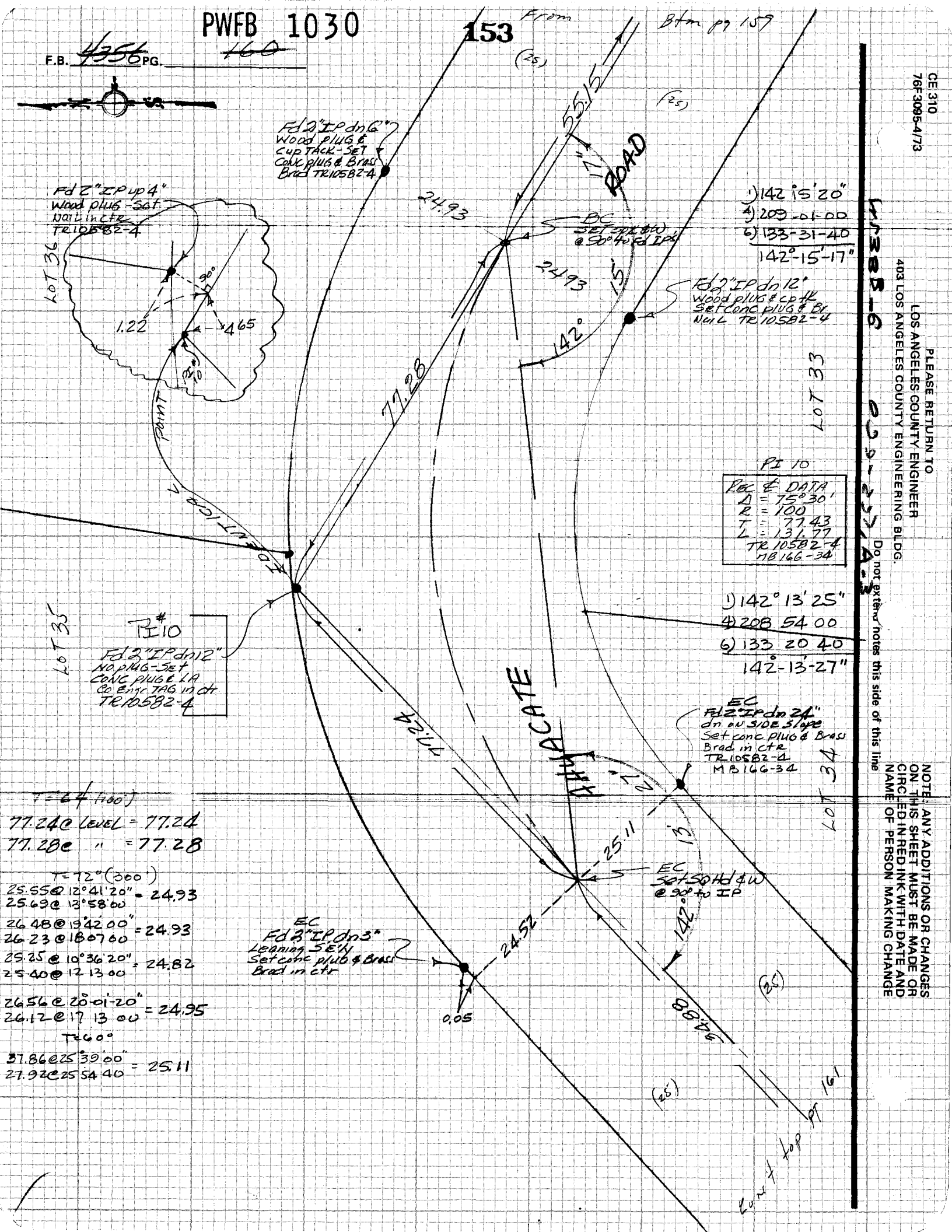

1) 142° 15' 20"
4) 209 01 00
6) 133-31-40
142°-15'-17"

T = 64 (400')
77.24 @ LEVEL = 77.24
77.28 @ " = 77.28

T = 72° (300')
25.55 @ 12°41'20" = 24.93
25.69 @ 13°58'00"
26.48 @ 19°42'00" = 24.93
26.23 @ 18°07'00"
25.25 @ 10°36'20" = 24.82
25.40 @ 12 13 00
26.56 @ 20°01'20" = 24.95
26.12 @ 17 13 00

T = 60°
37.86 @ 25°39'00"
27.92 @ 25 54 40 = 25.11

W3385-6 C6-2-2/4-3

CE 310
76F3095-4/73

PLEASE RETURN TO
LOS ANGELES COUNTY ENGINEER
403 LOS ANGELES COUNTY ENGINEERING BLDG.

Do not extend notes this side of this line

NOTE: ANY ADDITIONS OR CHANGES ON THIS SHEET MUST BE MADE OR CIRCLED IN RED INK WITH DATE AND NAME OF PERSON MAKING CHANGE

PWFB 1030

154

Notes Ck'd by	Survey of HAC Hgts & DIV II
Map No.	JN 0303 00 Tape Std 68 °F
Office Work	Surveyed by
Checked	Notes Date 12-15-77
Date	Indexed G.D. BAILEY JUL 31 1978

F.B. ~~1356~~ PG. ~~161~~

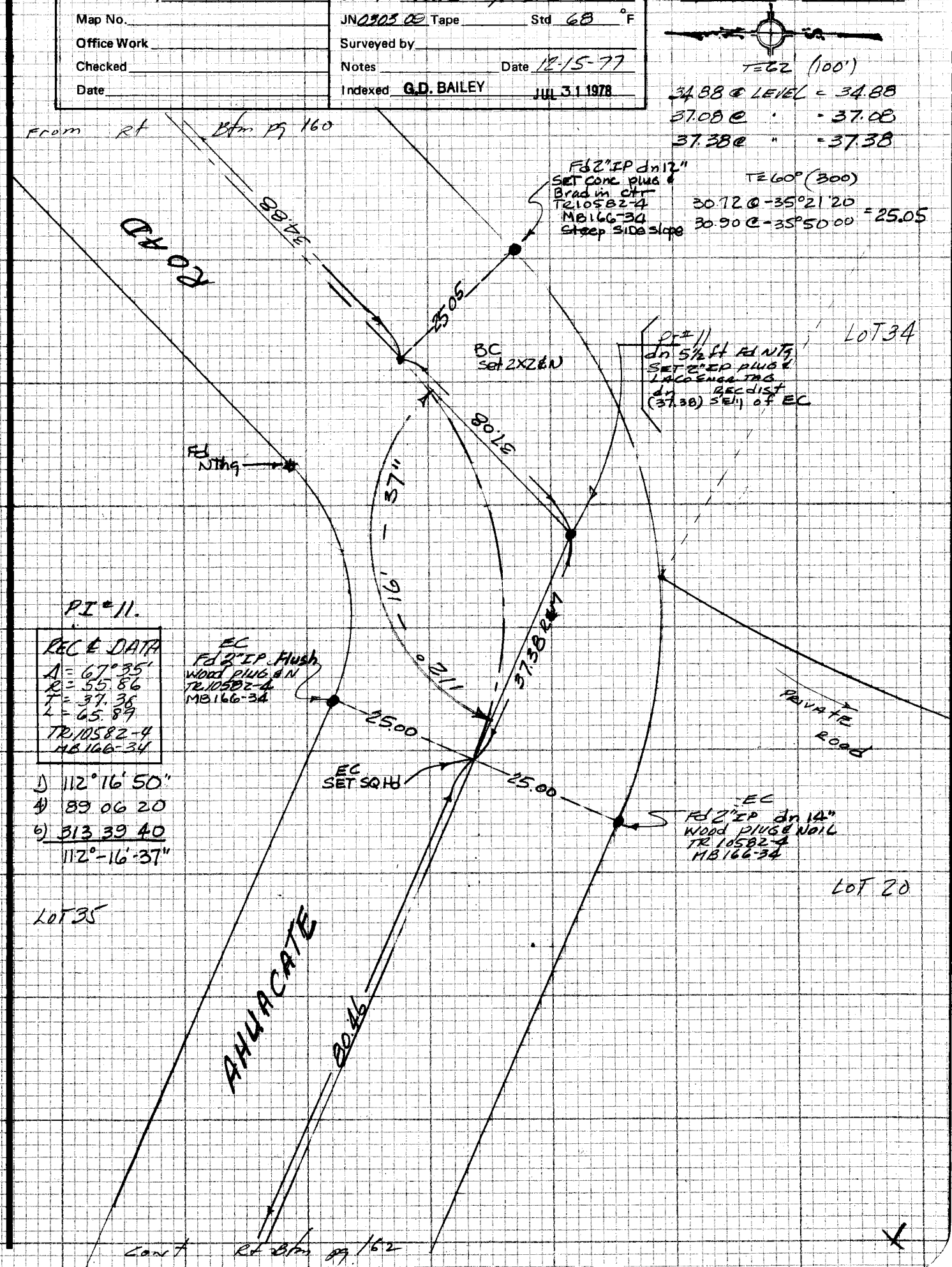

NOTE: ANY ADDITIONS OR CHANGES ON THIS SHEET MUST BE MADE OR CIRCLED IN RED INK WITH DATE AND NAME OF PERSON MAKING CHANGE

Do not extend notes this side of this line

PLEASE RETURN TO
LOS ANGELES COUNTY ENGINEER
403 LOS ANGELES COUNTY ENGINEERING BLDG.

CENTERLINE NOTES
CE 310
76F-3095-4/73

PWFB 1030

F.B. ~~1351~~ PG. ~~162~~

155

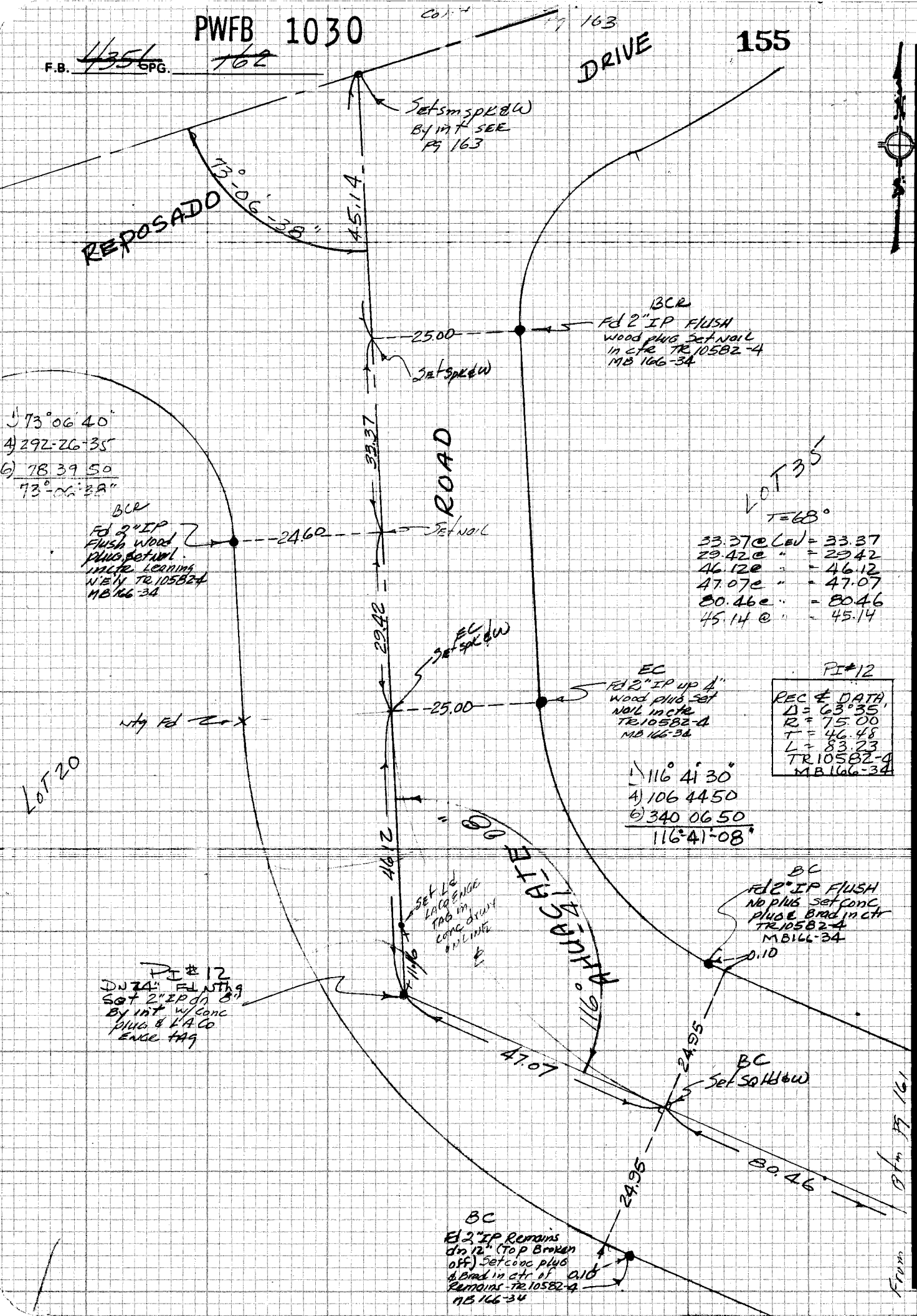

CE 310
76F-309F 1/73

PLEASE RETURN TO
LOS ANGELES COUNTY ENGINEER
403 LOS ANGELES COUNTY ENGINEERING BLDG.

Do not extend notes this side of this line

NOTE: ANY ADDITIONS OR CHANGES ON THIS SHEET MUST BE MADE OR CIRCLED IN RED INK WITH DATE AND NAME OF PERSON MAKING CHANGE

099-297-4-3

Map 16 Pg 8

PWFB 1030

156

Notes Ck'd by	Survey of HAC Hgts & Div VI
Map No.	JN 0303.09 Tape 195 Std 84° °F
Office Work	Surveyed by A.C. Guizado
Checked	Notes ACG Date 5-10-77
Date	Indexed G.D. BAILEY JUL 31 1978

F.B. 4356 PG. 163

PI #19

REC & DATA

Δ = 10°50'
R = 500
T = 47.41
L = 84.54
TR 10582-4
MB 166-34

4) 169° 10' 00"
5) 316 40 00
6) 295-00-00
169° 10' 00"

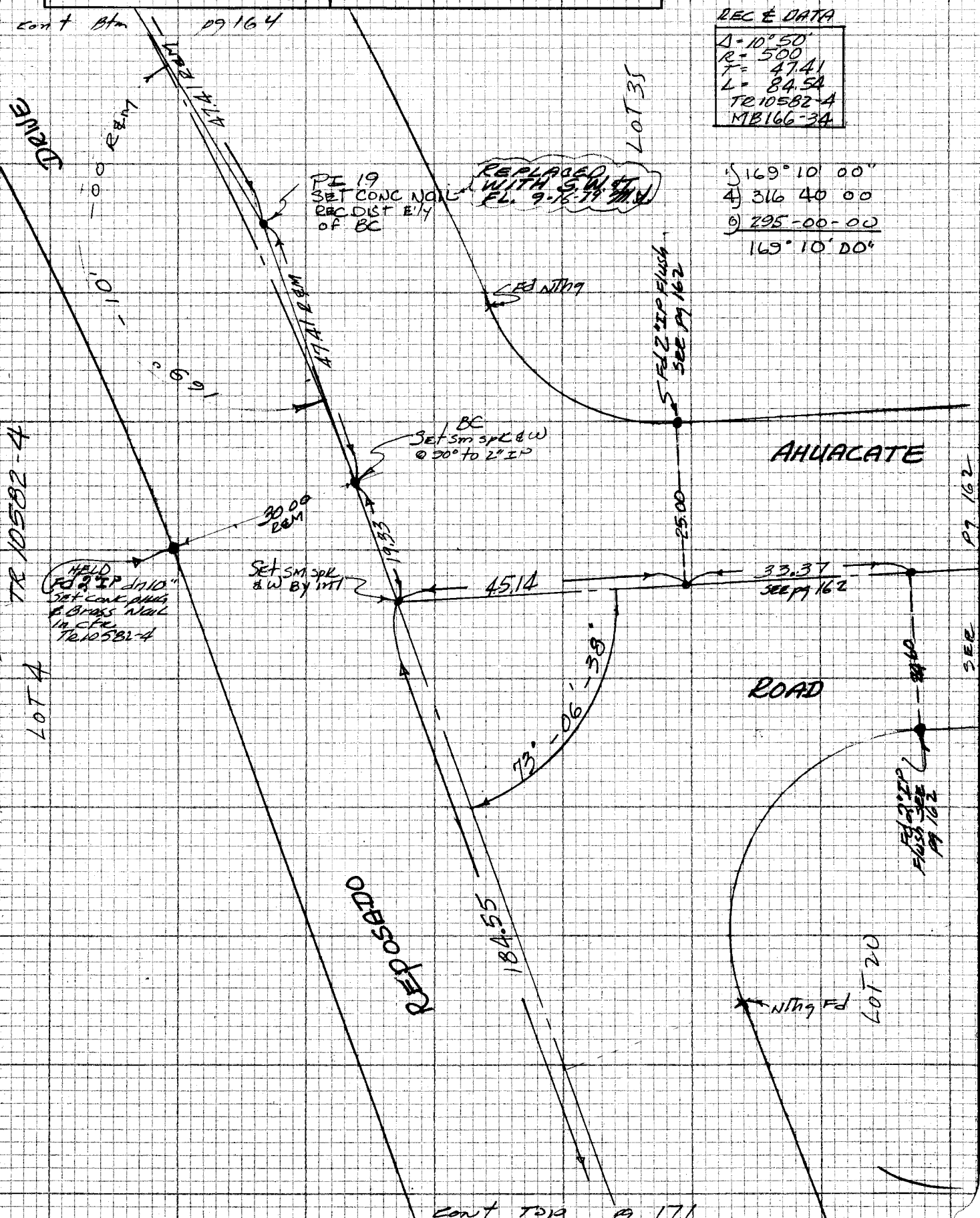

NOTE: ANY ADDITIONS OR CHANGES ON THIS SHEET MUST BE MADE OR CIRCLED IN RED INK WITH DATE AND NAME OF PERSON MAKING CHANGE

Do not extend notes this side of this line

PLEASE RETURN TO
LOS ANGELES COUNTY ENGINEER
403 LOS ANGELES COUNTY ENGINEERING BLDG.

CENTERLINE NOTES
CE 310
76F3085-4/73

PWFB 1030

157

F.B. ~~4356~~ PG. ~~164~~

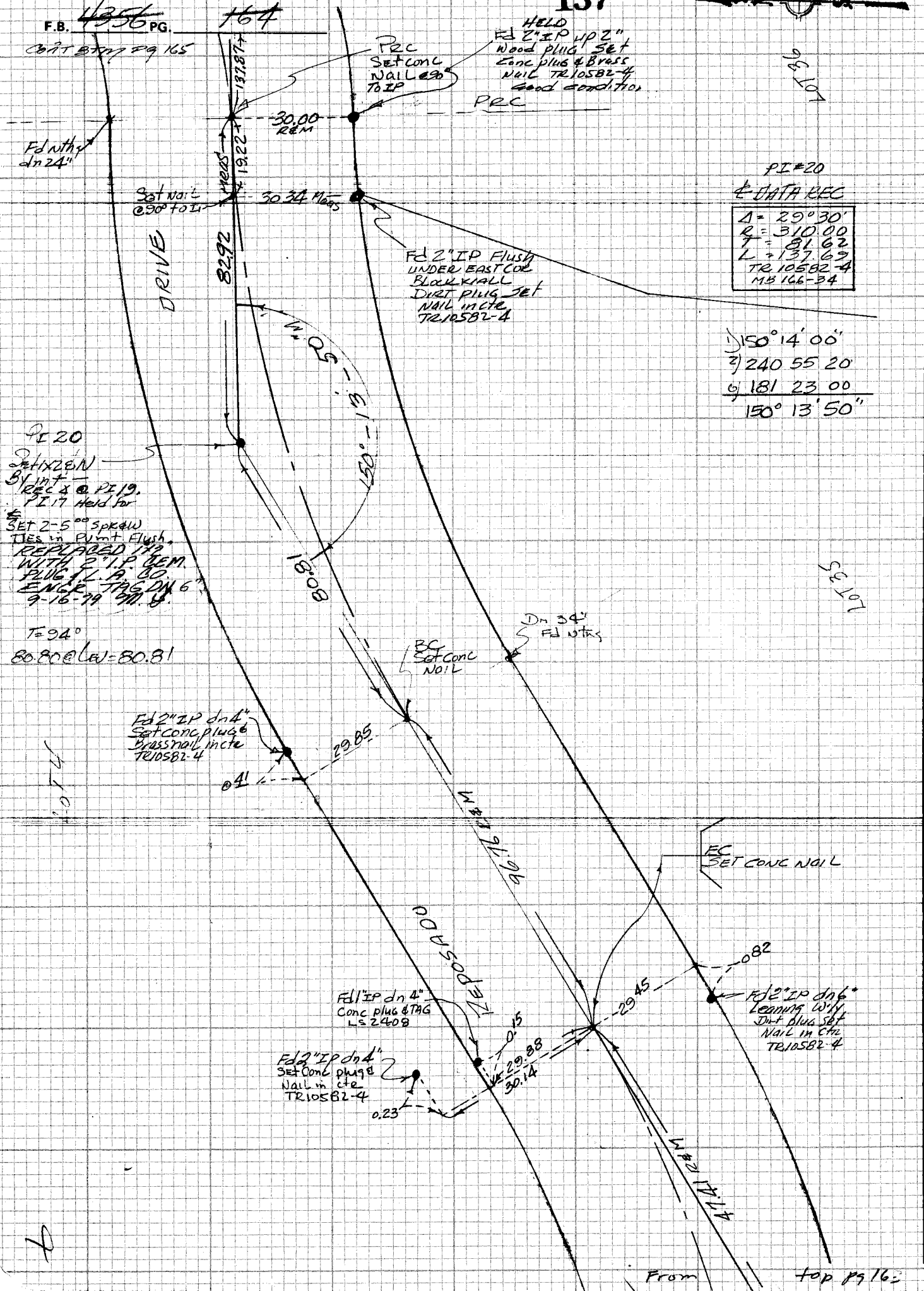

CE 310
76F3095-4 '73

PLEASE RETURN TO
LOS ANGELES COUNTY ENGINEER
403 LOS ANGELES COUNTY ENGINEERING BLDG.

Do not extend notes this side of this line

NOTE: ANY ADDITIONS OR CHANGES ON THIS SHEET MUST BE MADE OR CIRCLED IN RED INK WITH DATE AND NAME OF PERSON MAKING CHANGE

PWFB 1030

158

Notes Ck'd by	Survey of HAC Hgts & DIV VII
Map No.	JN 0303 09 Tape Std °F
Office Work	Surveyed by AC GUIZADO
Checked	Notes ACG Date 5/78
Date	Indexed G.D. BAILEY JUL 31 1978

F.B. ~~1356~~ PG. 165

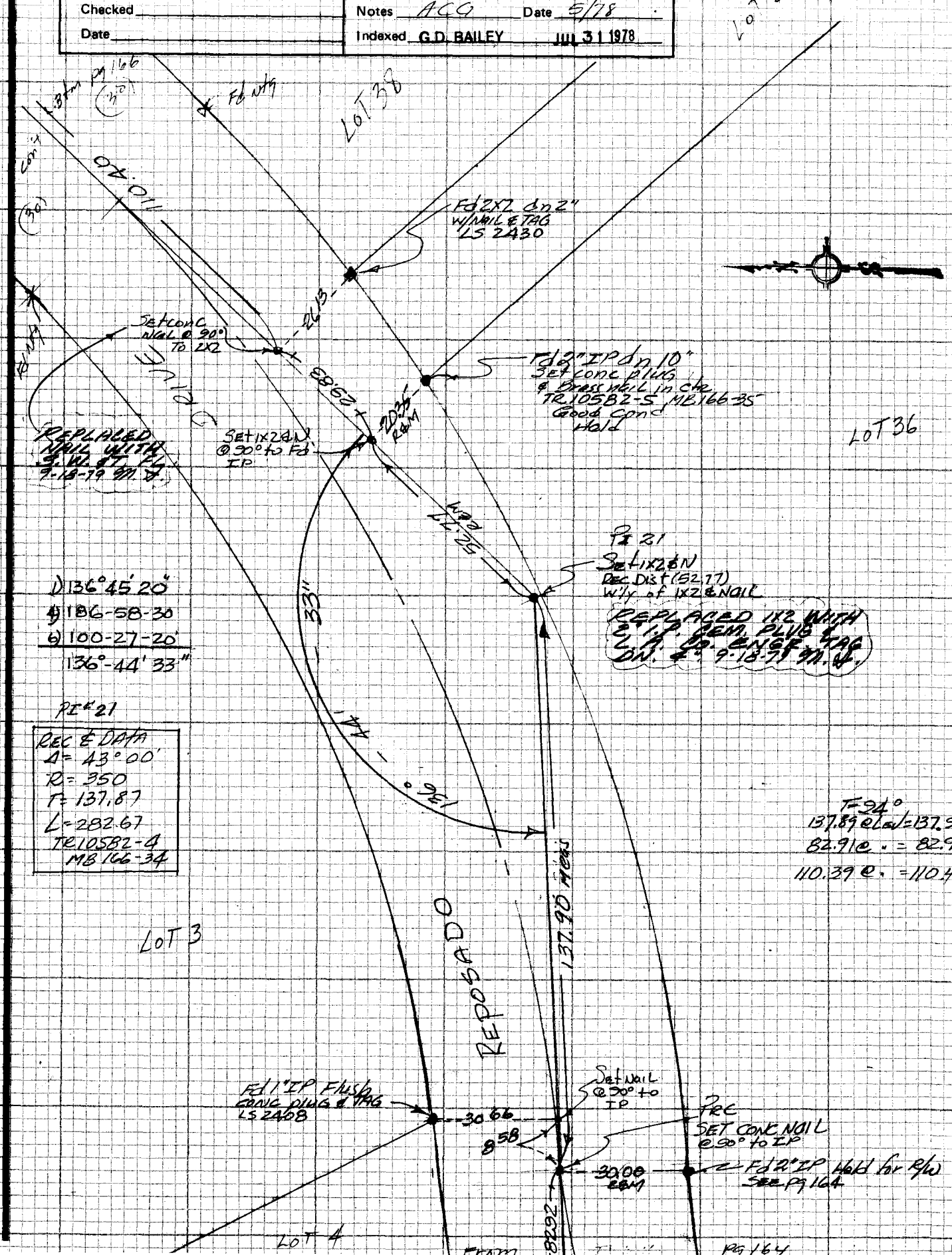

NOTE: ANY ADDITIONS OR CHANGES ON THIS SHEET MUST BE MADE OR CIRCLED IN RED INK WITH DATE AND NAME OF PERSON MAKING CHANGE

Do not extend notes this side of this line

PLEASE RETURN TO
LOS ANGELES COUNTY ENGINEER
~~409 LOS ANGELES COUNTY ENGINEERING BLDG.~~

CENTERLINE NOTES
CE 310
76F3095-4/73

PWFB 1030 Cont

F.B. ~~4356~~ PG. ~~166~~

159

E.D.M.
HG. 28.9, TEM. 82°, ENV. +50
64.94 @ 0°36'00" = 64.94
120.10 @ 0°36'00" = 120.09

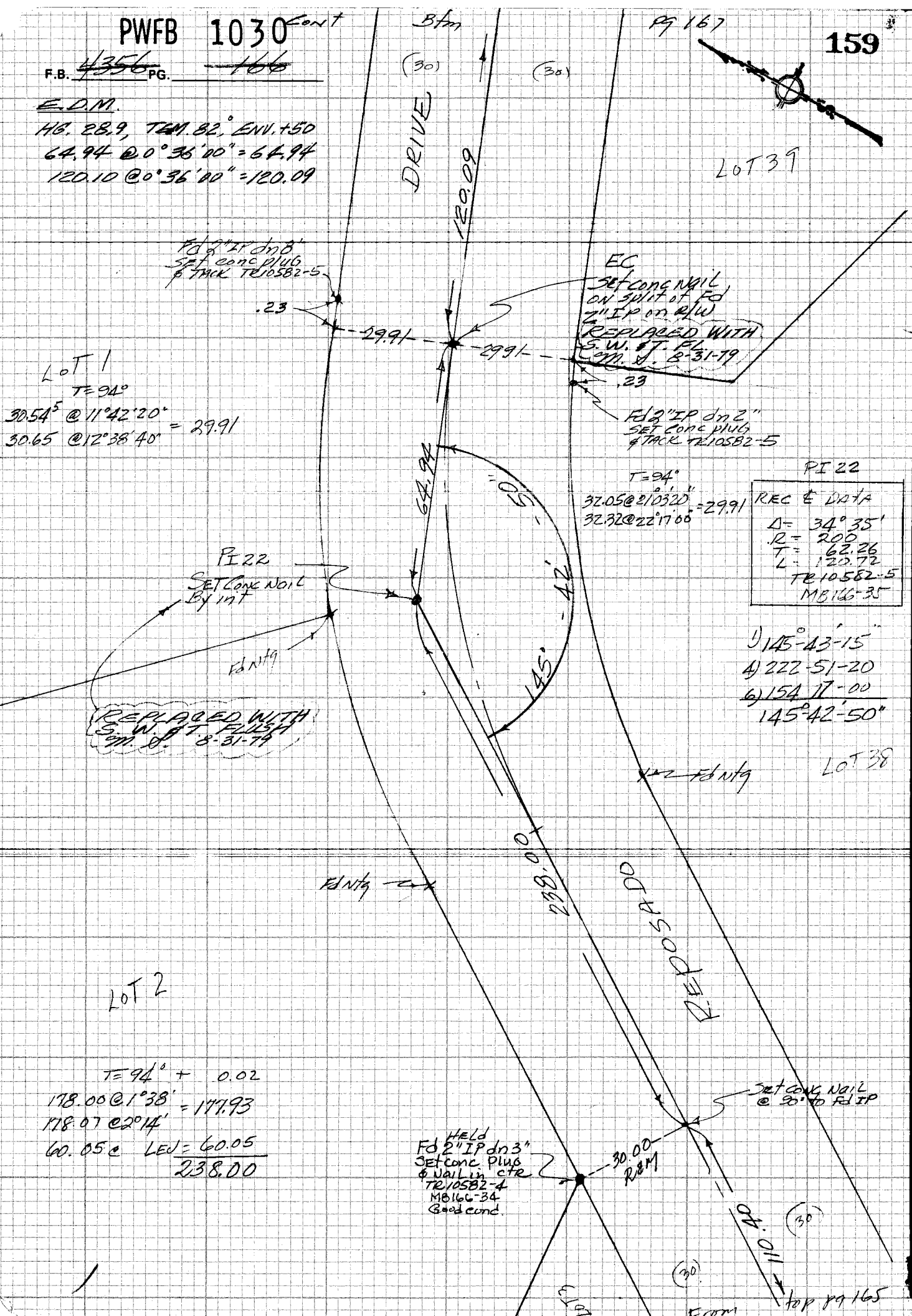

CE 310
76F3095-4/73

PLEASE RETURN TO
LOS ANGELES COUNTY ENGINEER
403 LOS ANGELES COUNTY ENGINEERING BLDG.

Do not extend notes this side of this line

NOTE: ANY ADDITIONS OR CHANGES ON THIS SHEET MUST BE MADE OR CIRCLED IN RED INK WITH DATE AND NAME OF PERSON MAKING CHANGE

PWFB 1030

160

LA HABRA Hgt.

Notes Ck'd by	Survey of HAC Hgts & DIV VI
Map No.	JN 0303.01 Tape #0218 Std 68 °F
Office Work	Surveyed by AC GUIZALD
Checked	Notes ACG, M.S. Date 5/78, 8/79
Date	Indexed G.D. BAILEY JUL 31 1978

F.B. 4356 PG. 167

CONT. BOT. PAGE 168

LOT 40

FD. 1½" I.P. DN. 12" TR. 10582 HELD TO CENTER FOR & CONTROL M.J. 8-31-79

N.B. 187-14

(30')

N 12° 00' 00" W

30.00 R&M

SET S.W.ST. FLUSH M.J. 8-31-79

93.05 @ 0° T 82° = 93.06

TR. 10487

LOT 39

NOT. FOUND (TREE)

P.I. 23

SET 2" I.P. REM. PLUG & L.A. CO. ENGR. TAG DN. 2" BY INT. M.J. 8-31-79

PI 23
REC & DATA
Δ = 35°10'00"
R = 300
T = 95.07
L = 184.13
TR10582-5

PT #23

REC & DATA
Δ = 35°10'
R = 300
T = 95.07
L = 184.13
TR10582-5
MB166-35

97.30 @ 0° T 82° = 97.31

Q 0°00'21"
R 180°00'25"
D 125°12'03"
R 325°12'07"
145°11'42"

LOT 1

TR 10582

N.B. 166-35

HELD Fd 2" IP dn 4" wood plug set tack in cir. TR10582-5 MB166-35

30.00 R&M

BENCHED out No search

E.C. SET S.W.ST. FLUSH M.J. 8-31-79

DEPOSITED 120.09

(30')

(30')

PG 166

NOTE: ANY ADDITIONS OR CHANGES ON THIS SHEET MUST BE MADE OR CIRCLED IN RED INK WITH DATE AND NAME OF PERSON MAKING CHANGE

Do not extend notes this side of this line

PLEASE RETURN TO
LOS ANGELES COUNTY ENGINEER
403 LOS ANGELES COUNTY ENGINEERING BLDG.

CENTERLINE NOTES
CE 310
76F3095-4/73

PWFB 1030

F.B. ~~4356~~ PG. ~~168~~

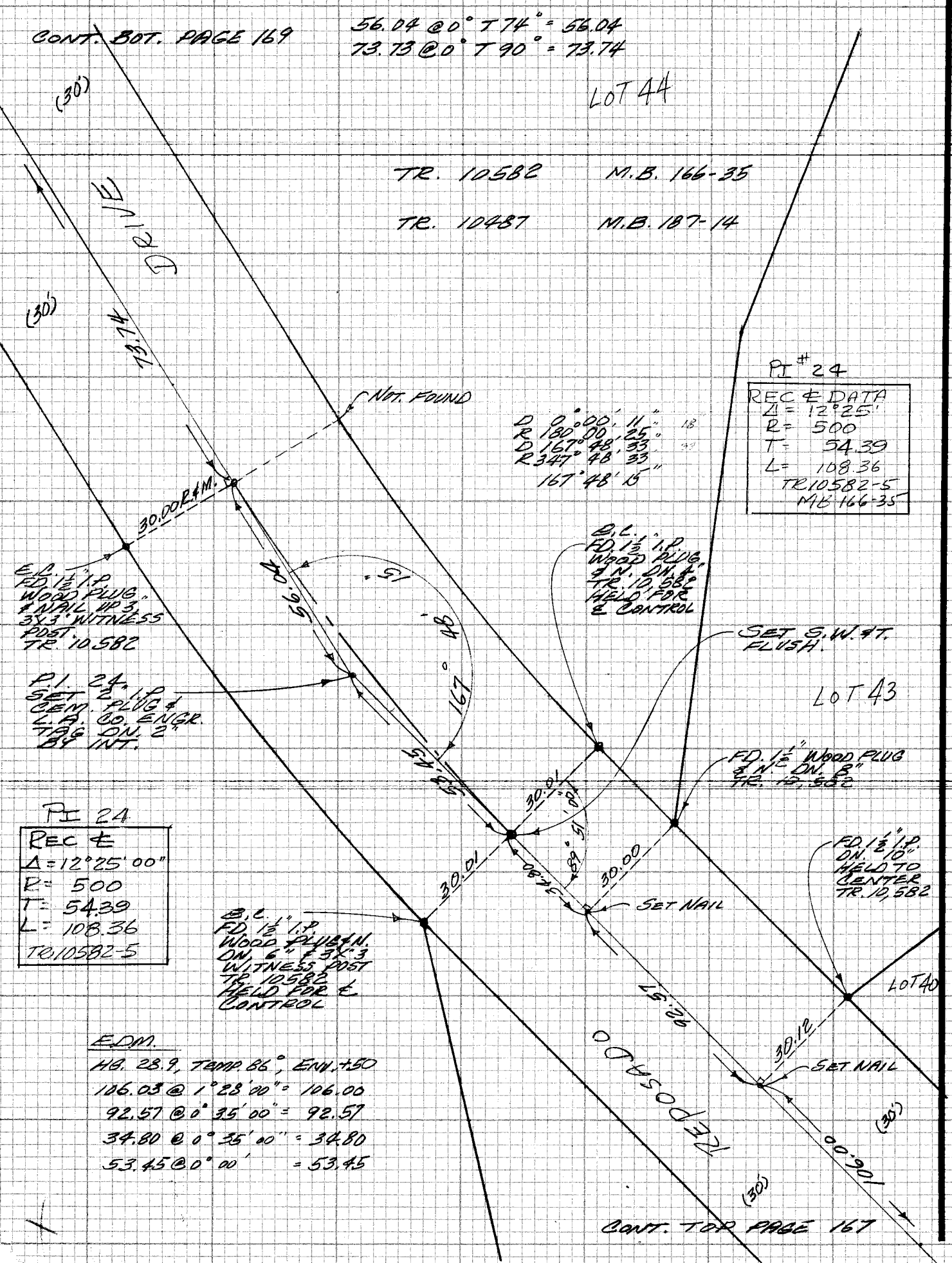

E.D.M.

HG. 28.9, TEMP. 86°, ENV. +50

106.03 @ 1°28'00" = 106.00

92.57 @ 0°35'00" = 92.57

34.80 @ 0°35'00" = 34.80

53.45 @ 0°00' = 53.45

CE 310
76F3095-4/73

PLEASE RETURN TO
LOS ANGELES COUNTY ENGINEER
403 LOS ANGELES COUNTY ENGINEERING BLDG.

Do not extend notes this side of this line

NOTE: ANY ADDITIONS OR CHANGES ON THIS SHEET MUST BE MADE OR CIRCLED IN RED INK WITH DATE AND NAME OF PERSON MAKING CHANGE

PWFB 1030

LA HABRA Hgs

162

Notes Ck'd by	Survey of HAC Hgs & DIV III
Map No.	JN D303-09 Tape #0218 Std 68 °F
Office Work	Surveyed by AC GUIZADO
Checked	Notes ACC & M.S. Date 5/78
Date	Indexed

F.B. 4356 PG. 169

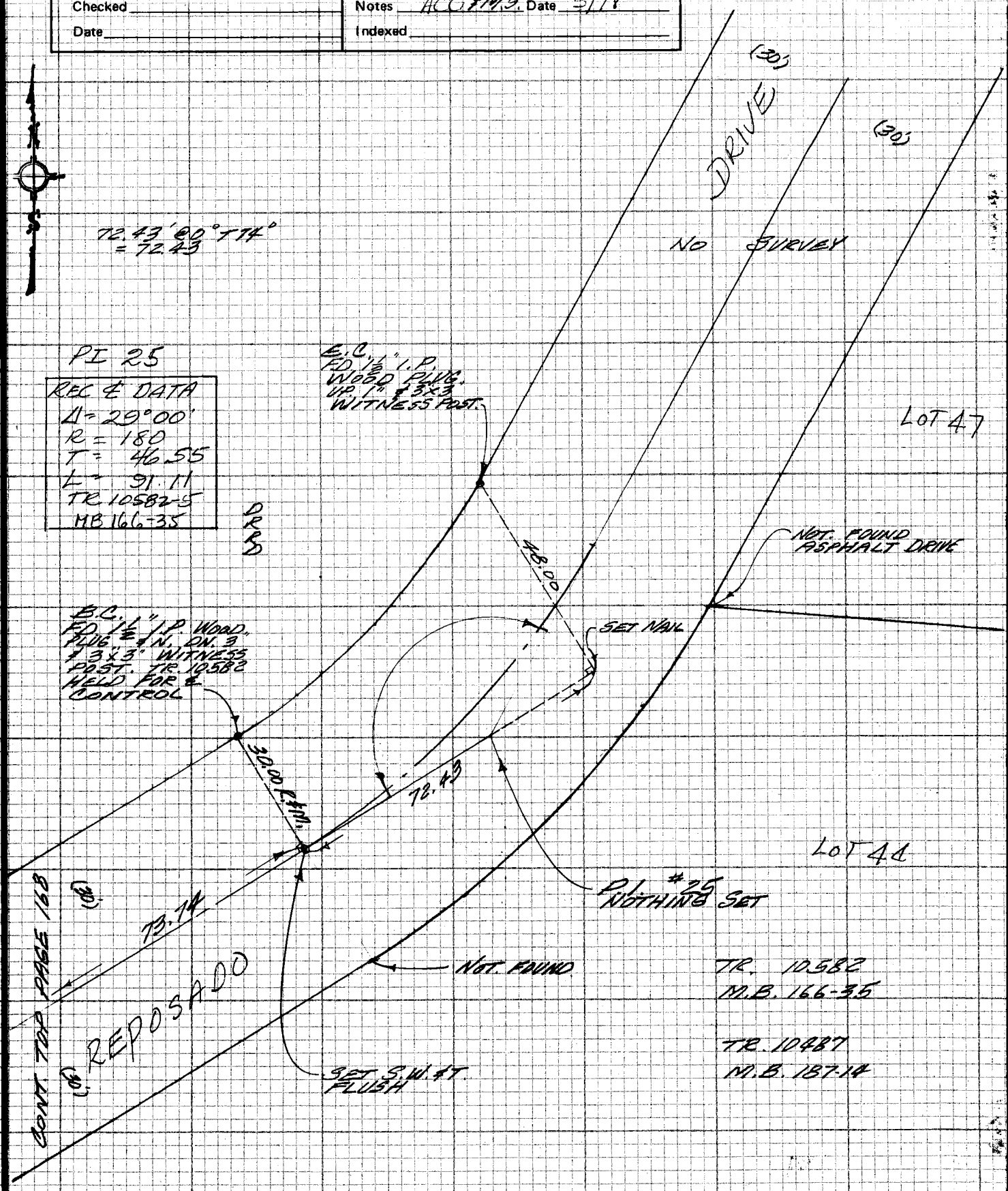

NOTE: ANY ADDITIONS OR CHANGES ON THIS SHEET MUST BE MADE OR CIRCLED IN RED INK WITH DATE AND NAME OF PERSON MAKING CHANGE

Do not extend notes this side of this line

PLEASE RETURN TO
LOS ANGELES COUNTY ENGINEER
403 LOS ANGELES COUNTY ENGINEERING BLDG.

CENTERLINE NOTES
CE 310
76F-3095-4/73

PWFB 1030

F.B. ~~1356~~ PG. ~~170~~

163

END OF ROAD

DRIVE

NO SURVEY
M.D. 9-6-79

PI 26

REC & DATA
Δ = 25° 30'
R = 200
T = 45.26
L = 89.01
TR 10582-5
MB 166-35

LOT 47

REPOSADO

CE 310
76F 3095-4/73

PLEASE RETURN TO
LOS ANGELES COUNTY ENGINEER
403 LOS ANGELES COUNTY ENGINEERING BLDG.

Do not extend notes this side of this line

NOTE: ANY ADDITIONS OR CHANGES ON THIS SHEET MUST BE MADE OR CIRCLED IN RED INK WITH DATE AND NAME OF PERSON MAKING CHANGE

PWFB 1030

164, 165

Notes Ck'd by	Survey of Hac Hgts & Div VI
Map No.	JN 030309 Tape #195 Std 84 °F
Office Work	Surveyed by A.C. Guizado
Checked	Notes ACG Date May 10 1978
Date	Indexed G.D. BAILEY JUL 31 1978

F.B. #356 PG. 177

T=68° (-0.02)
184.98 @ 3°49'20"
184.88 @ 3°20'00" = 184.55

From Bk. pg 163

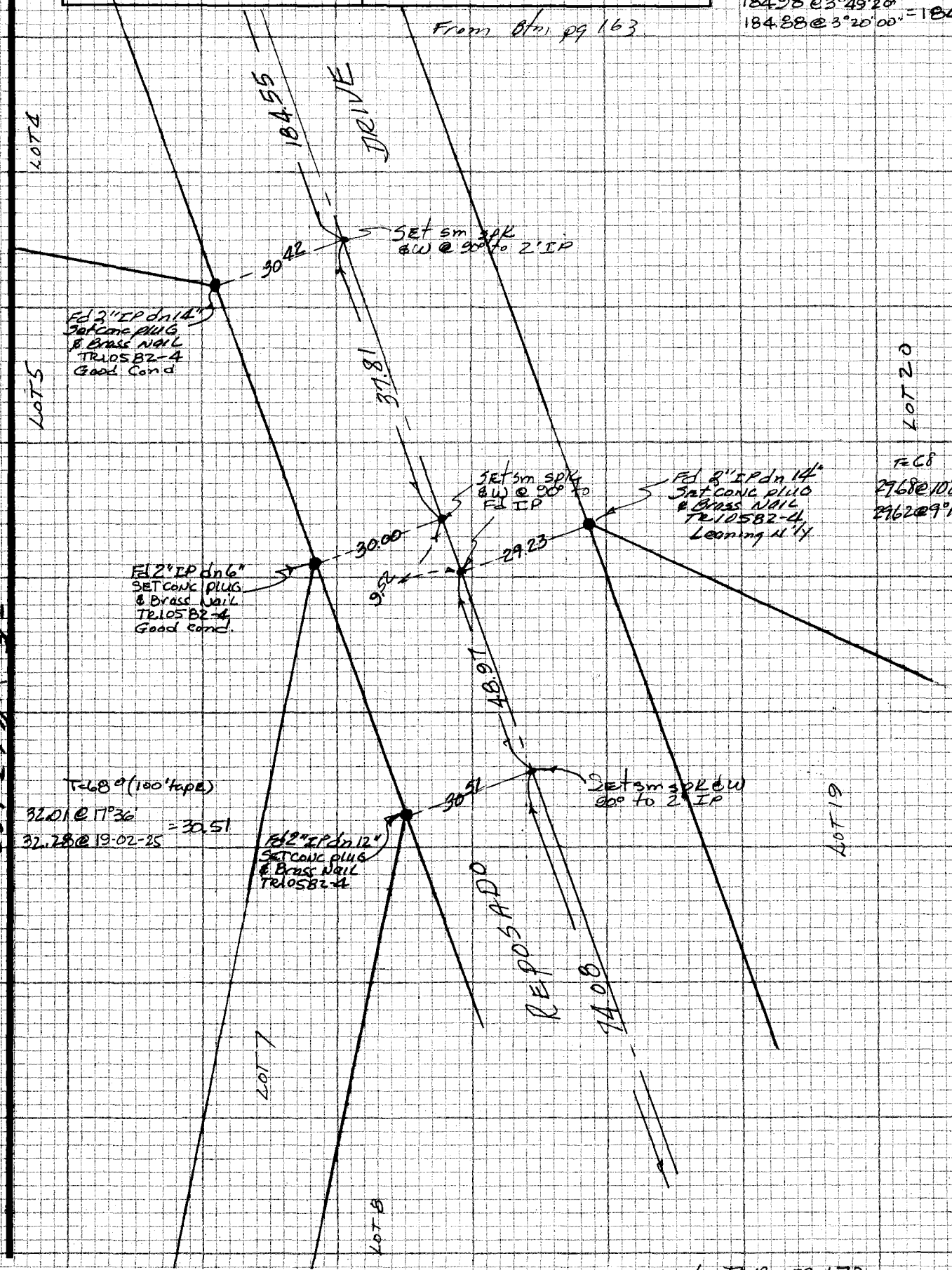

NOTE: ANY ADDITIONS OR CHANGES ON THIS SHEET MUST BE MADE OR CIRCLED IN RED INK WITH DATE AND NAME OF PERSON MAKING CHANGE

Do not extend notes this side of this line

PLEASE RETURN TO
LOS ANGELES COUNTY ENGINEER
403 LOS ANGELES COUNTY ENGINEERING BLDG.

CENTERLINE NOTES
CE 310
7GF-3095-4/73

PWFB 1030

F.B. ~~1356~~ PG. ~~197~~

166

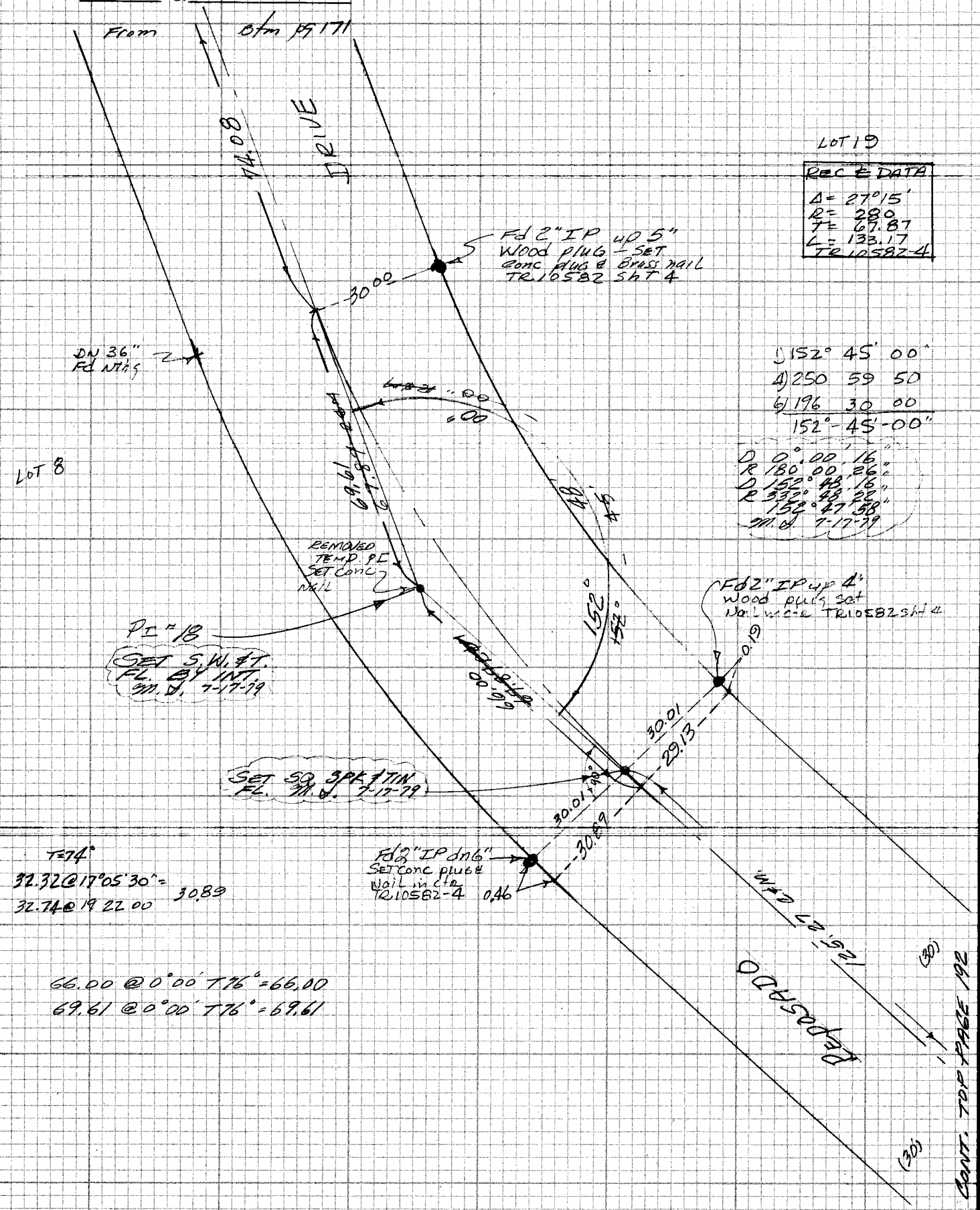

CE 310
76F3095-4/73

PLEASE RETURN TO
LOS ANGELES COUNTY ENGINEER
403 LOS ANGELES COUNTY ENGINEERING BLDG.

Do not extend notes this side of this line

NOTE: ANY ADDITIONS OR CHANGES ON THIS SHEET MUST BE MADE OR CIRCLED IN RED INK WITH DATE AND NAME OF PERSON MAKING CHANGE

PWFB 0930

378

Notes Ck'd by	Survey of LA HABRA HGHTS. & MON. PRES.
Map No.	JN 0303.09 Tape 0179 Std 68 °F
Office Work	Surveyed by W.A. RICHARDS & M. SOTRO
Checked	Notes M.S. Date 12-78
Date	Indexed H. HOLMAN OCT 31

F.B. 4356 PG. 173

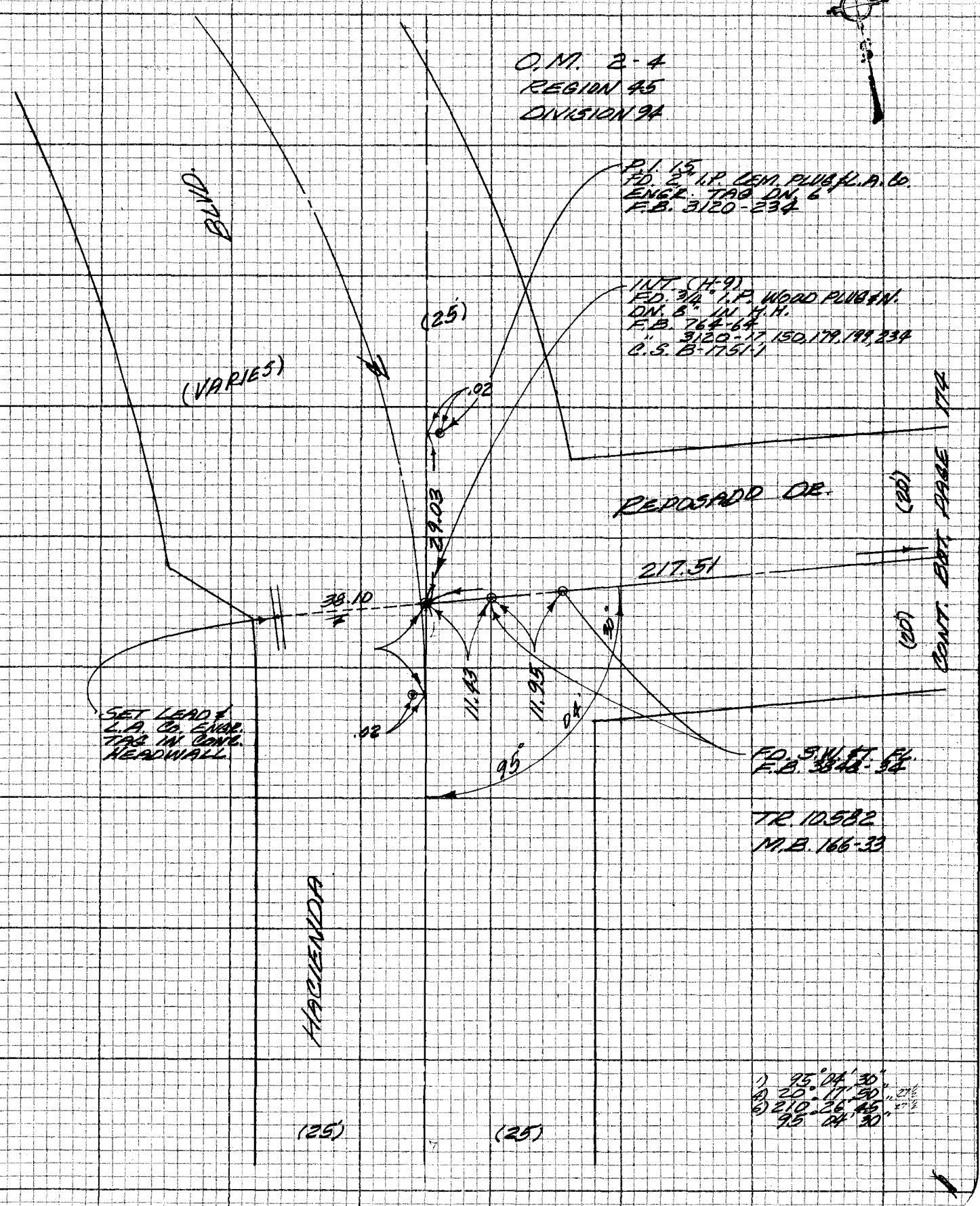

W.S. 38A-5

NOTE: ANY ADDITIONS OR CHANGES ON THIS SHEET MUST BE MADE OR CIRCLED IN RED INK WITH DATE AND NAME OF PERSON MAKING CHANGE

Do not extend notes this side of this line

PLEASE RETURN TO
LOS ANGELES COUNTY ENGINEER
403 LOS ANGELES COUNTY ENGINEERING BLDG.

CENTERLINE NOTES
CE 310
76F3095-4/73

PWFB 0930

379

F.B. ~~4356~~ PG. ~~174~~

TAPE #0179 STD. @ 68°
74.93 @ 0°. T 68° = 74.93

EDM.
HG 30.1 T 60°, ENV. SET 6 + 30
218.08 @ 4° 08' 25" = 217.51

EDM.
HG 30 T 62°, ENV., SET 6 + 30
248.47 @ 2° 00' 00" = 248.32

FD. 1½" I.P. FLUSH
PIPE DISTURBED
LOC. AT BASE

NOTHING SET
UNSUITABLE LOC.

SET NET IN GUY
POLE # 2129061E

10582-3

DRIVE

19.45

0.06

26.67

248.32

(20')

(20')

FD. 1½" I.P. (NO PLUG)
DN. 12" PER TR. 10582,
F.B. 764-64
" 3120-180
" 3848-35
USED CENTER.

Fd. CHIS X
IN COR OF SIDW
LK. FEN W/P.M.

SET CETAG
IN CONC. H.W.

28.67

14.93

20.00

19.67

10'

40"

26.39

141°

SET NET IN
P.P. # 1914800E

SET P.M. TOP STEEL
PIN TO D.M.

FD. 1" I.P. DN. 14"
CEM. PLUG & L.S. TAG 2495

FD. 1½" I.P. (NO PLUG) DN. 48"
USED CENTER.
PER TR. # 10,582 F.B. 764-64.
HELD 20' OFF FOR ℄.

5.80

20.00

90°

23.45

141°

25.66

SET S.W. & T. FLUSH
OVER FD. 1" I.P. CEM.
PLUG & L.A. Co. ENGR.
TAG DN. 8" PER
PER F.B. 3848-35

Fd. NET IN P.P. # 2062141E

REPOSADO

217.51

M.B. 166-33

1) 141° 10' 40"
4) 204° 42' 50"
6) 127° 04' 10"
141° 10' 40"

1) 141° 03' 10"
4) 204° 12' 20"
6) 126° 18' 25"
141° 03' 05"

REC. & DATA
Δ = 77° 37' 15"
R = 60.00
T = 48.26
L = 81.28

(20')

(20')

CONT. RIGHT PAGE 173

CE 310
76F-3095-4/73

LOS ANGELES COUNTY ENGINEER
403 LOS ANGELES COUNTY ENGINEERING BLDG.

PLEASE RETURN TO

Do not extend notes this side of this line

NOTE: ANY ADDITIONS OR CHANGES
ON THIS SHEET MUST BE MADE OR
CIRCLED IN RED INK WITH DATE AND
NAME OF PERSON MAKING CHANGE

PWFB 0930

380 , 381

Notes Ck'd by	Survey of LA HABRA HGHTS & MAN. PRES.
Map No.	JN 03.03.00 Tape #0179 Std 68 °F
Office Work	Surveyed by W.A. RICHARDS & M. SOTRO
Checked	Notes M.S. Date 1-79
Date	Indexed H. HOLMAN OCT 31 1979

F.B. 4356 PG. 175

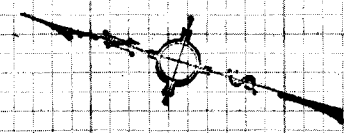

REC. & DATA (TR 10582)
Δ = 23°07'15"
R = 320'
L = 129.13
T = 65.46

1) 156°41'00"
4) 266°43'50" 57½
6) 220°05'50" 57½
156°41'00"

O.M. 2-4
REGION 45
DIVISION 94

FD. 1½" I.P. DN. 12" THIS APPEARS TO BE THE LOWER PORTION OF THE REC. PIPE PER TR. 10582 USED CENTER FOR & CONTROL

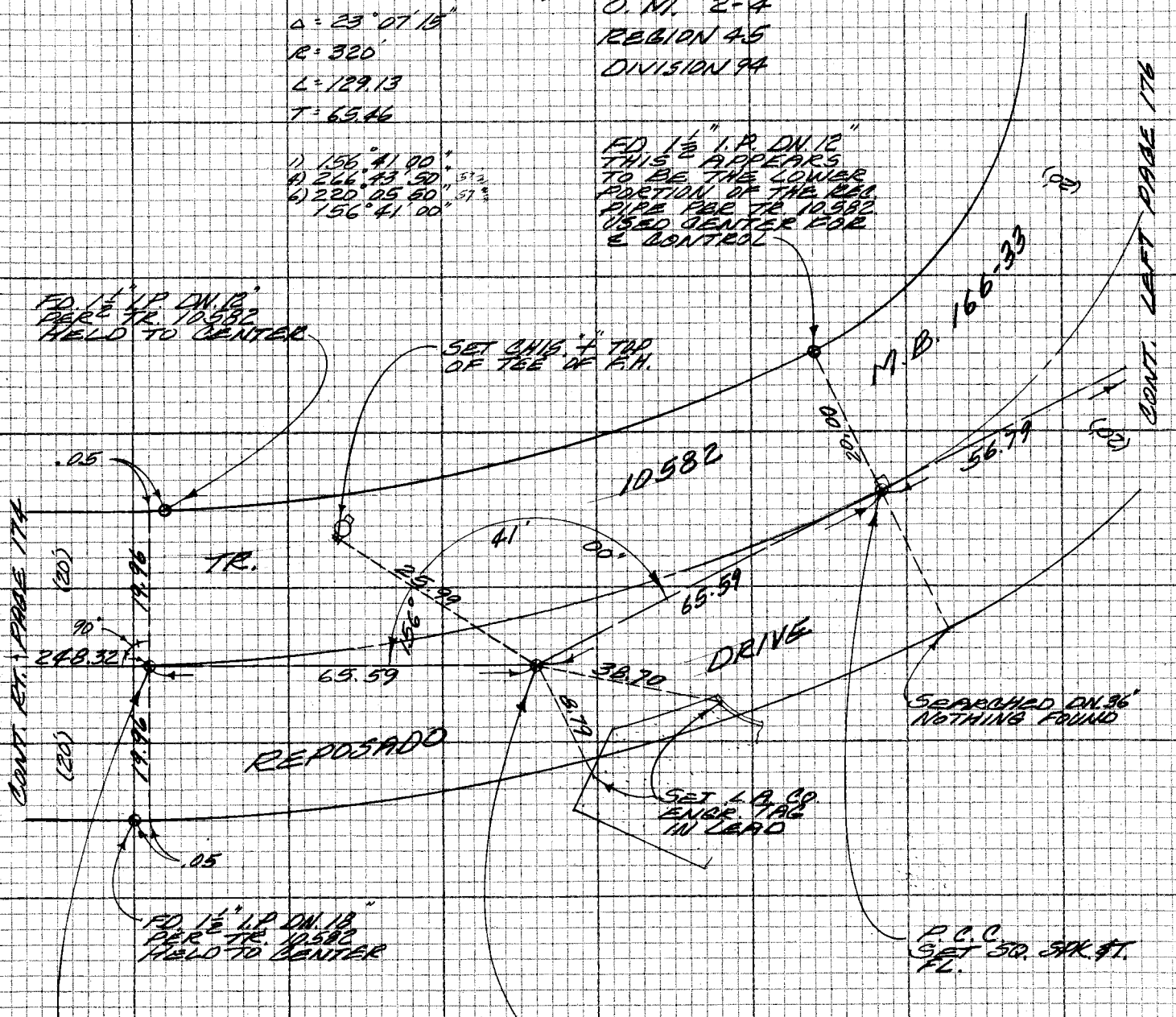

56.79 @ 0°00' T66° = 56.79

65.59 @ 0°00' T66° = 65.59

65.58 @ 0°00' T80° = 65.59

NOTE: ANY ADDITIONS OR CHANGES ON THIS SHEET MUST BE MADE OR CIRCLED IN RED INK WITH DATE AND NAME OF PERSON MAKING CHANGE

Do not extend notes this side of this line

PLEASE RETURN TO
LOS ANGELES COUNTY ENGINEER
403 LOS ANGELES COUNTY ENGINEERING BLDG.

CENTERLINE NOTES
CE 310
76F3095-4/73

PWFB 0930

382 , 383

F.B. ~~1256~~ PG. ~~176~~

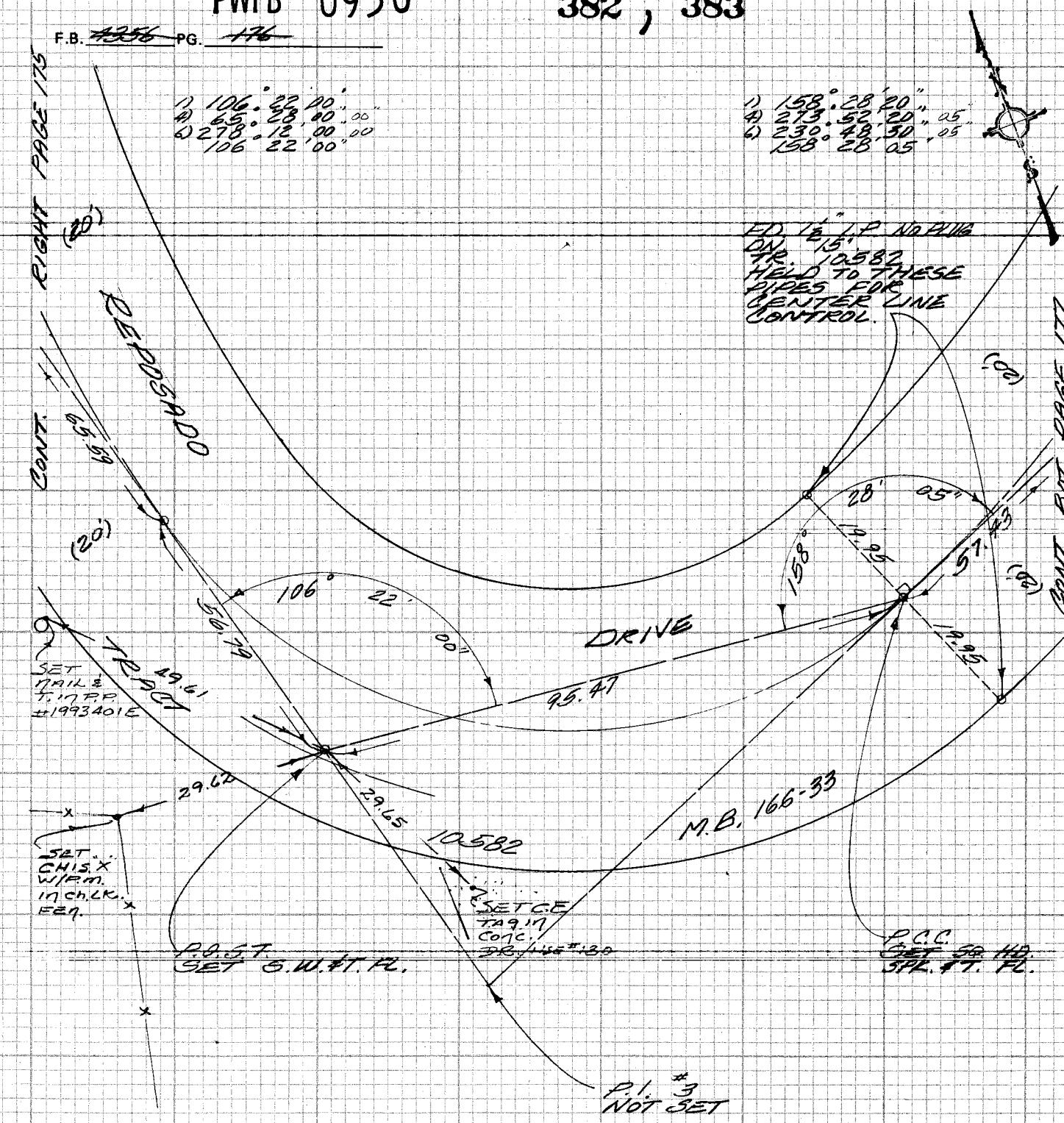

CE 310
76F3095-4/73

PLEASE RETURN TO
LOS ANGELES COUNTY ENGINEER
403 LOS ANGELES COUNTY ENGINEERING BLDG.

Do not extend notes this side of this line

NOTE: ANY ADDITIONS OR CHANGES ON THIS SHEET MUST BE MADE OR CIRCLED IN RED INK WITH DATE AND NAME OF PERSON MAKING CHANGE

PWFB 0930

384

Notes Ck'd by	Survey of LA HABRA HGHTS & MON. PRES. F.B. 4356 PG. 177
Map No.	JN 0303.00 Tape #0218 Std 68 °F
Office Work	Surveyed by W.A. RICHARDS & M. SOTRO
Checked	Notes M.S. Date 1-79
Date	Indexed H. HOLMA OCT 31 1979

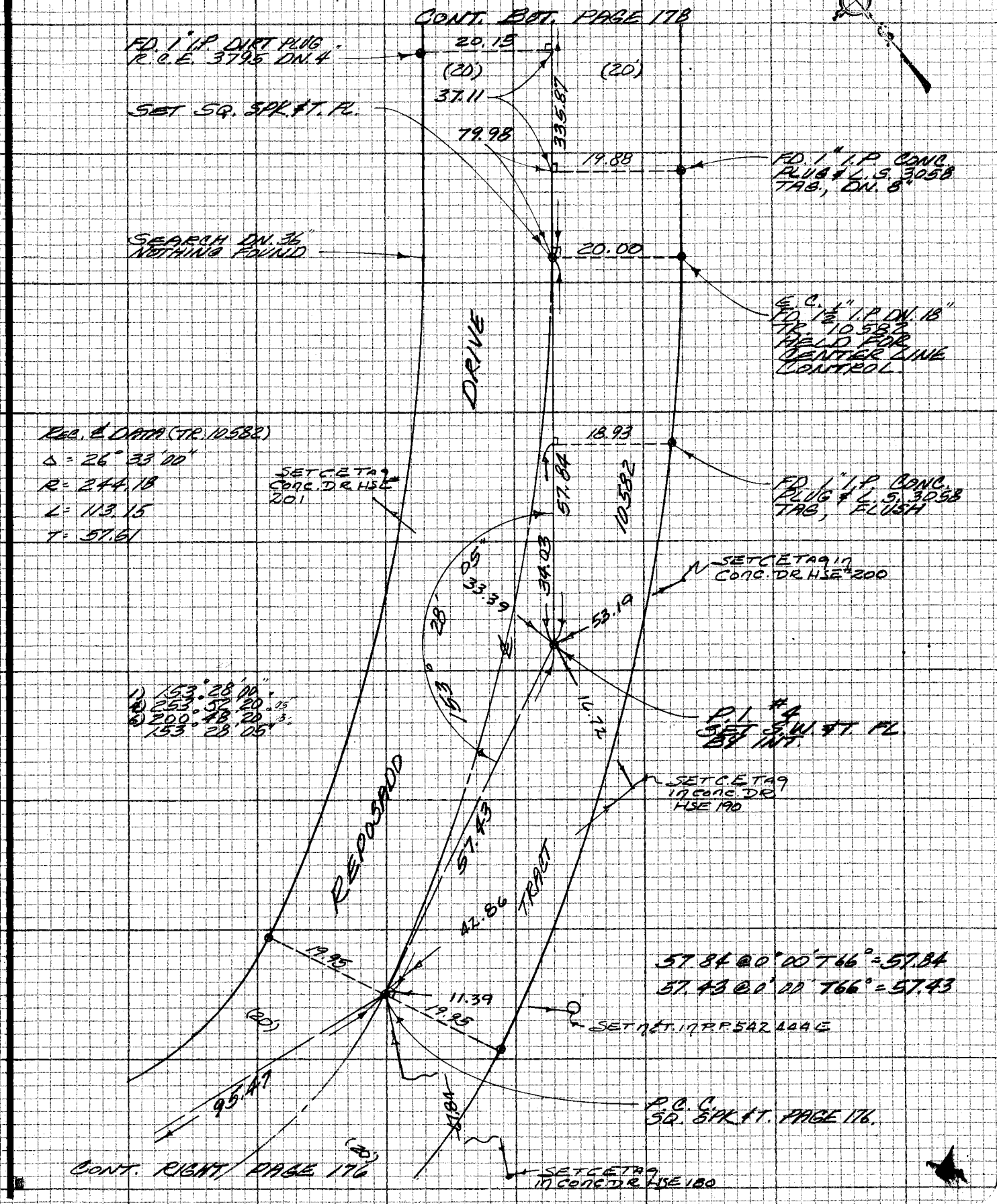

NOTE: ANY ADDITIONS OR CHANGES ON THIS SHEET MUST BE MADE OR CIRCLED IN RED INK WITH DATE AND NAME OF PERSON MAKING CHANGE

Do not extend notes this side of this line

PLEASE RETURN TO LOS ANGELES COUNTY ENGINEER 403 LOS ANGELES COUNTY ENGINEERING BLDG.

CENTERLINE NOTES CE 310 76F3095-4/73

PWFB 0930

F.B. ~~4256~~ PG. ~~178~~

385

CE 310
76F3095-4/73

O.M. 2-4
REGION 45
DIVISION 94

E.D.M.
HG. 30.0, T 62°, ENV. SETG. +30

395.45 @ 5°22'48" = 393.71
304.16 @ 5°04'30" = 302.97
259.78 @ 4°54'10" = 258.83
175.48 @ 4°32'10" = 174.93
138.21 @ 4°18'38" = 137.82

393.71	393.71
-57.84	-302.97
335.87	90.74

302.97
-258.83
44.14

174.93	137.82
-137.82	-57.84
37.11	79.98

64.99 @ 7°42'00" = 64.40

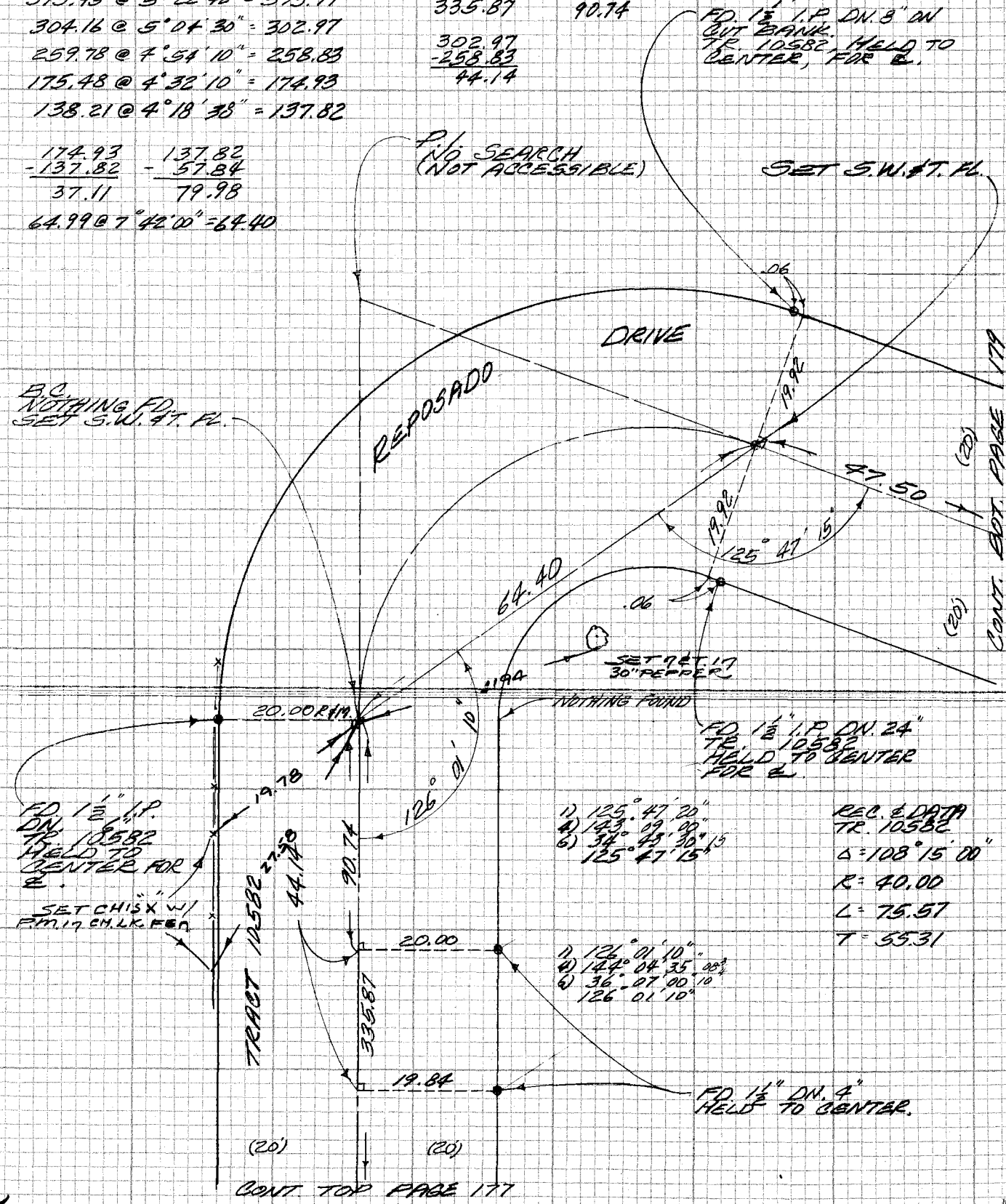

1) 125° 47' 20"
4) 143° 09' 00"
6) 34° 43' 30" 15
125° 47' 15"

1) 126° 01' 10"
4) 144° 04' 35" 08¾
6) 36° 07' 00" 10
126° 01' 10"

REC. & DATA
TR. 10582
Δ = 108° 15' 00"
R = 40.00
L = 75.57
T = 55.31

W.S. 38A.5

PLEASE RETURN TO
LOS ANGELES COUNTY ENGINEER
403 LOS ANGELES COUNTY ENGINEERING BLDG.

Do not extend notes this side of this line

NOTE: ANY ADDITIONS OR CHANGES ON THIS SHEET MUST BE MADE OR CIRCLED IN RED INK WITH DATE AND NAME OF PERSON MAKING CHANGE

PWFB 0930

386

Notes Ck'd by	Survey of LA HABRA HGHT. & MON. PRES. F.B. 4356 PG. 179
Map No.	JN 0303.00 Tape #0218 Std 68 °F
Office Work	Surveyed by M. SOTRO
Checked	Notes M.S. Date 3-79
Date	Indexed H. HOLMAN OCT 31 1979

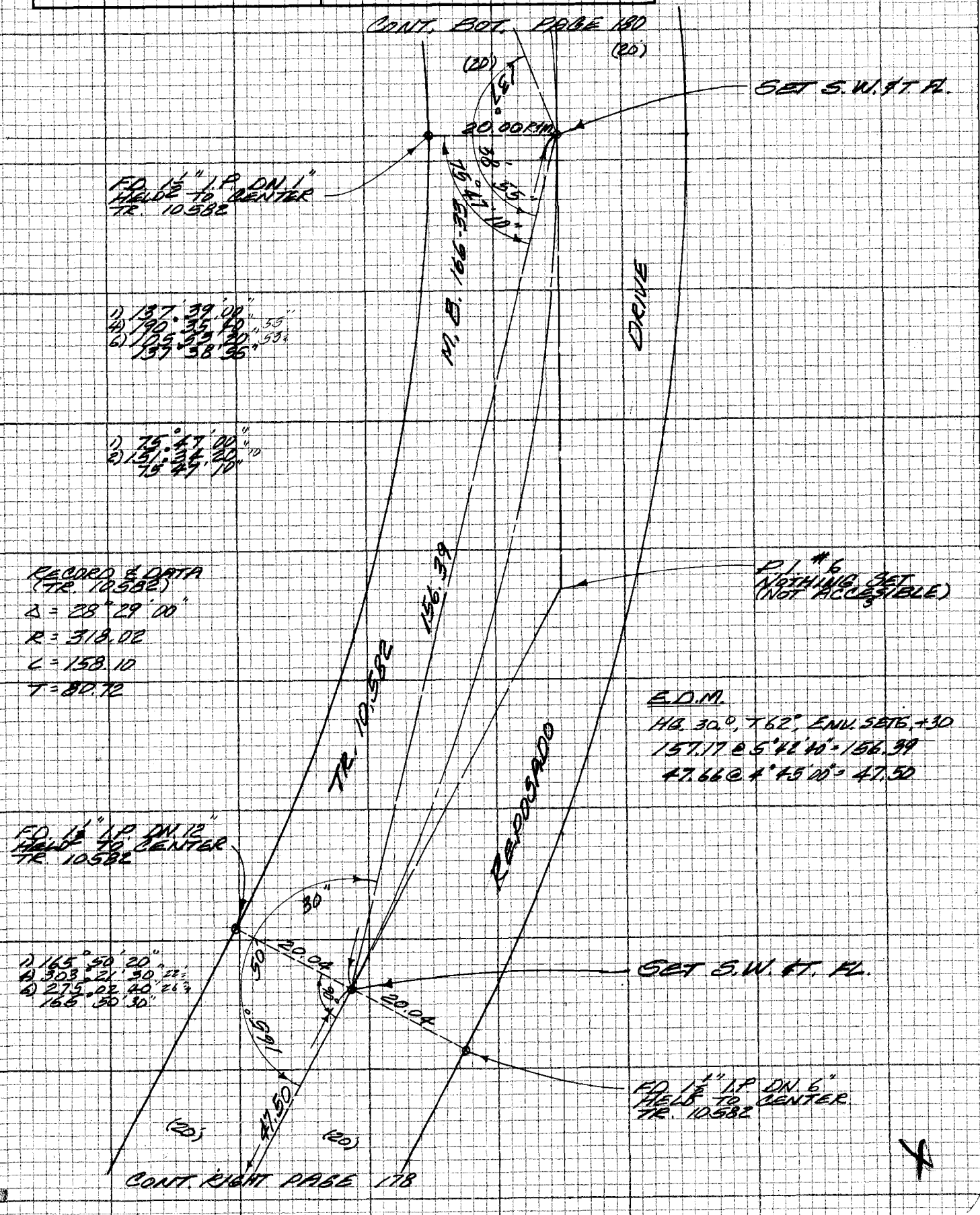

NOTE: ANY ADDITIONS OR CHANGES ON THIS SHEET MUST BE MADE OR CIRCLED IN RED INK WITH DATE AND NAME OF PERSON MAKING CHANGE

Do not extend notes this side of this line

PLEASE RETURN TO LOS ANGELES COUNTY ENGINEER 403 LOS ANGELES COUNTY ENGINEERING BLDG.

CENTERLINE NOTES CE 310 76F3095-4/73

PWFB 0930

387

F.B. ~~4356~~ PG. 180

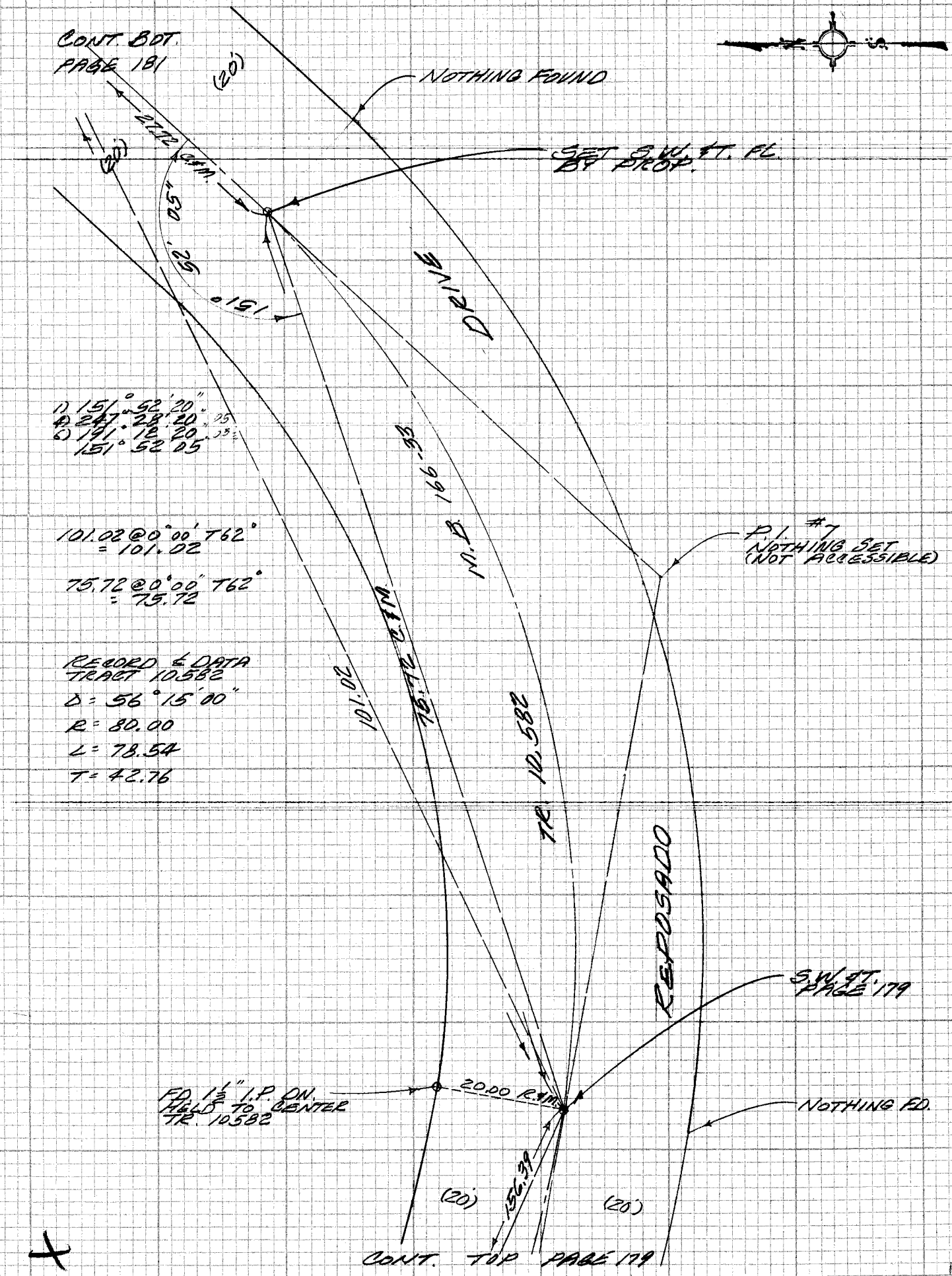

CE 310
76F3095-4/73

PLEASE RETURN TO
LOS ANGELES COUNTY ENGINEER
403 LOS ANGELES COUNTY ENGINEERING BLDG.

Do not extend notes this side of this line

NOTE: ANY ADDITIONS OR CHANGES ON THIS SHEET MUST BE MADE OR CIRCLED IN RED INK WITH DATE AND NAME OF PERSON MAKING CHANGE

PWFB 0930

388

Notes Ck'd by	Survey of LA HABRA HGHTS. & MON. PRES. F.B. 4356 PG. 181
Map No.	JN 0303.00 Tape #0218 Std 68 °F
Office Work	Surveyed by M. SOTRO
Checked	Notes M. S. Date
Date	Indexed H. HOLMAN OCT 3 1

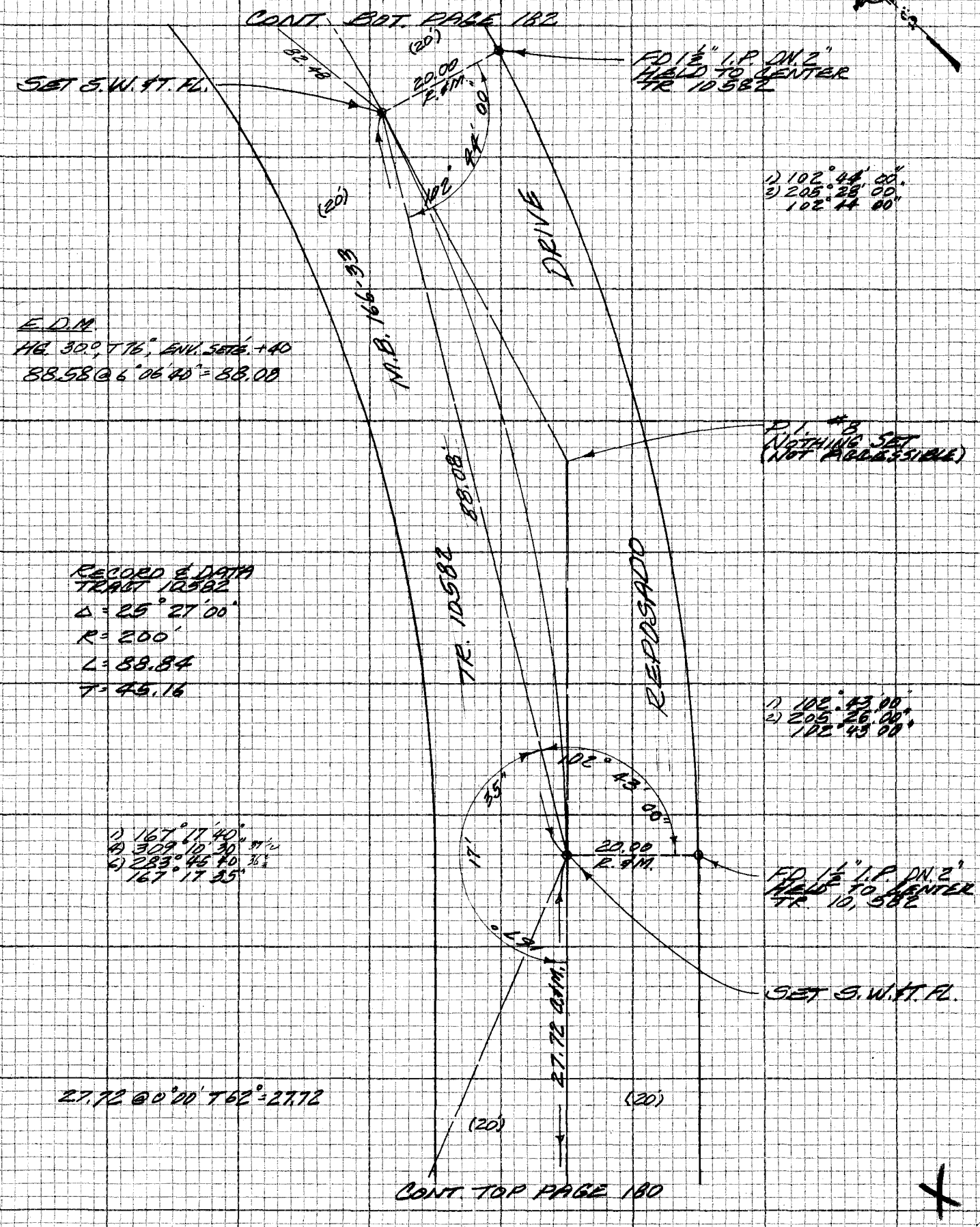

NOTE: ANY ADDITIONS OR CHANGES ON THIS SHEET MUST BE MADE OR CIRCLED IN RED INK WITH DATE AND NAME OF PERSON MAKING CHANGE

Do not extend notes this side of this line

PLEASE RETURN TO
LOS ANGELES COUNTY ENGINEER
403 LOS ANGELES COUNTY ENGINEERING BLDG.

CENTERLINE NOTES
CE 310
76F3095-4/73

PWFB 0930

389

F.B. ~~4356~~ PG. ~~182~~

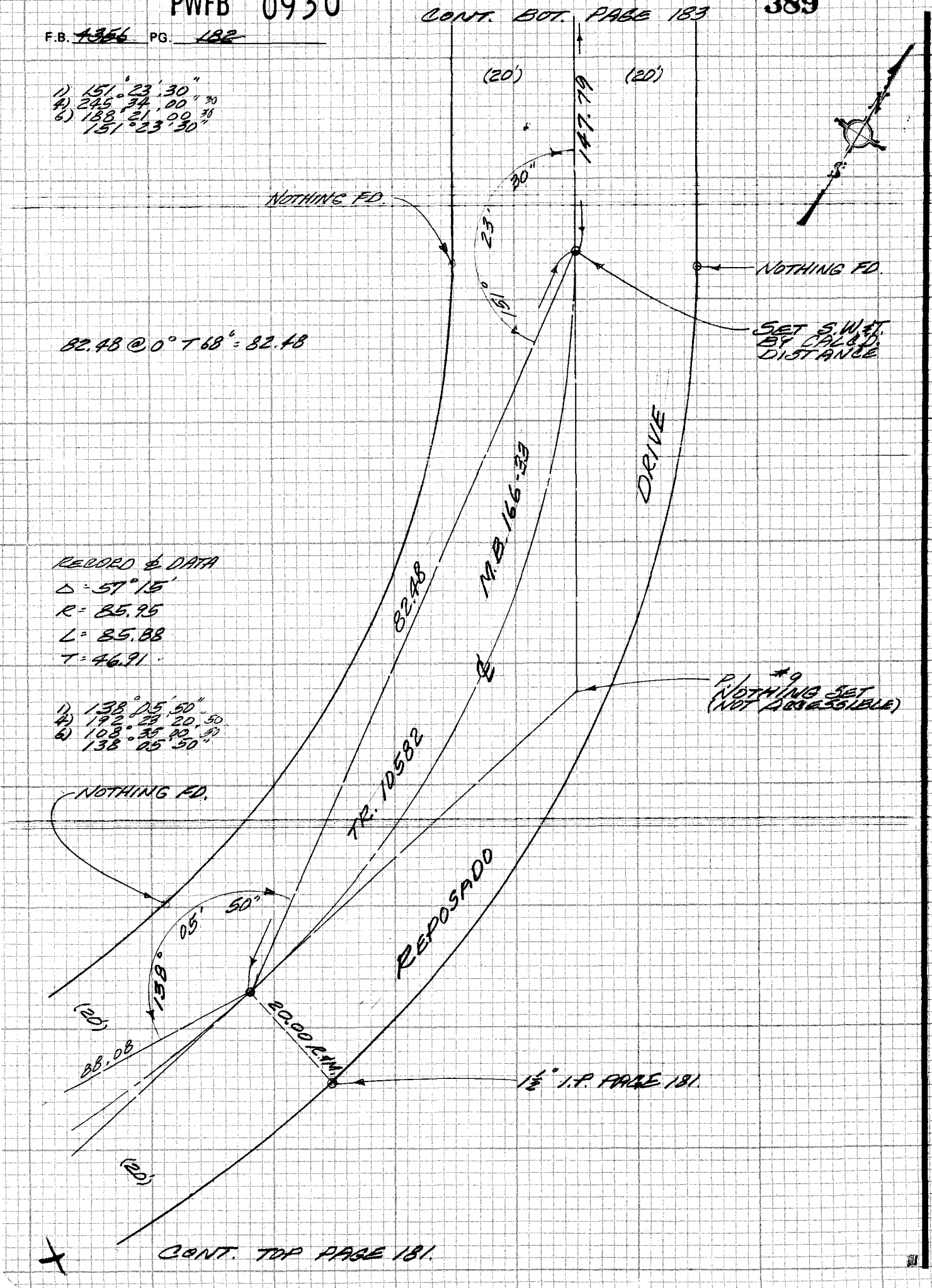

CE 310
76F3095-4/73

PLEASE RETURN TO
LOS ANGELES COUNTY ENGINEER
403 LOS ANGELES COUNTY ENGINEERING BLDG.

Do not extend notes this side of this line

NOTE: ANY ADDITIONS OR CHANGES ON THIS SHEET MUST BE MADE OR CIRCLED IN RED INK WITH DATE AND NAME OF PERSON MAKING CHANGE

PWFB 0930

390

Notes Ck'd by	Survey of LA HABRA HGHTS & MON PRES. F.B. 4356 PG. 183
Map No.	JN 0303.00 Tape #0218 Std 68 °F
Office Work	Surveyed by M. SOTRO
Checked	Notes M. S. Date 5-10-79
Date	Indexed N. HOLMAN OCT 31 1979

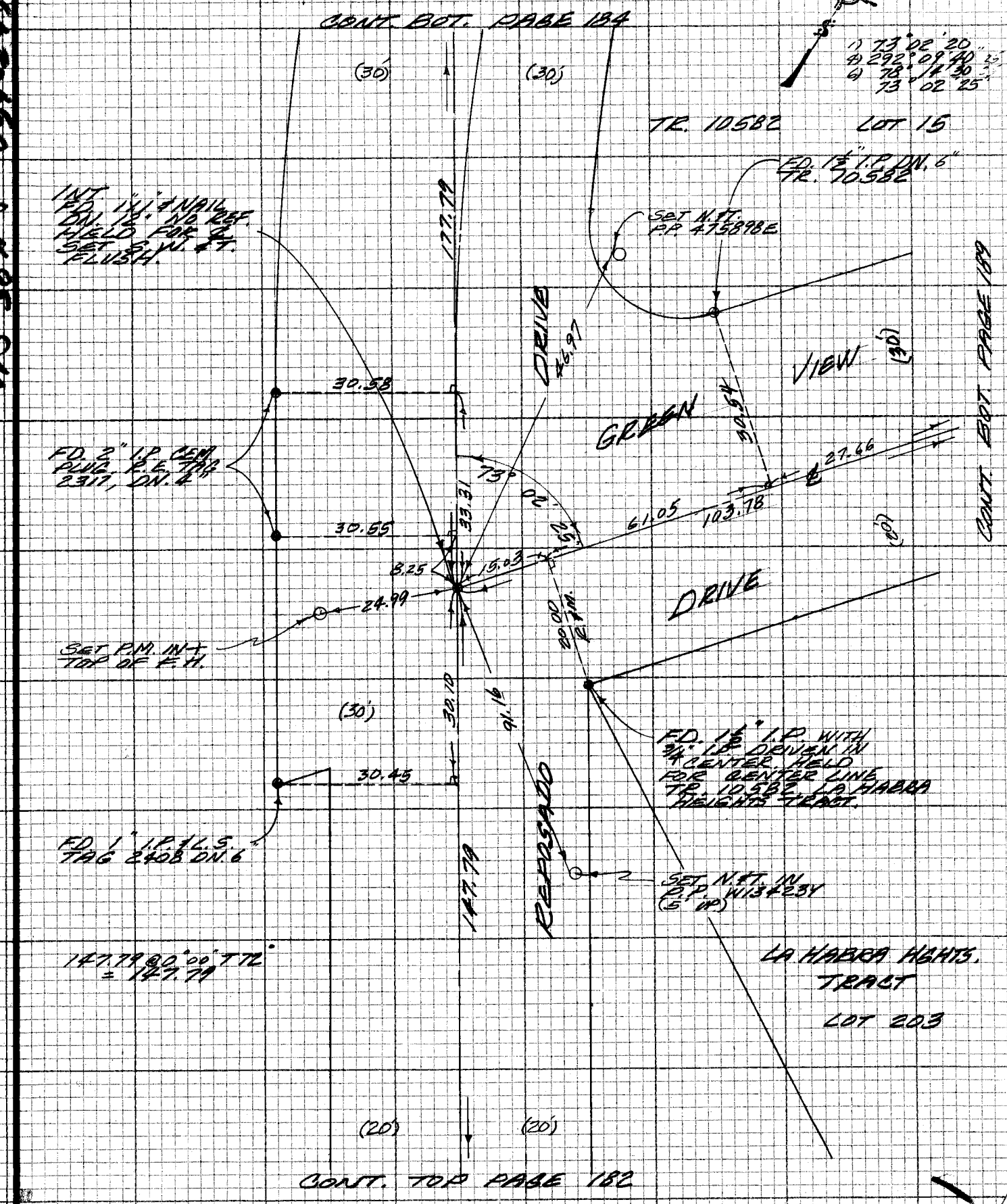

NOTE: ANY ADDITIONS OR CHANGES ON THIS SHEET MUST BE MADE OR CIRCLED IN RED INK WITH DATE AND NAME OF PERSON MAKING CHANGE

Do not extend notes this side of this line

WS 38A-5 099-247 A-3

PLEASE RETURN TO
LOS ANGELES COUNTY ENGINEER
403 LOS ANGELES COUNTY ENGINEERING BLDG.

CENTERLINE NOTES
CE 310
76F3095-4/73

PWFB 0930

F.B. ~~4356~~ PG. ~~184~~

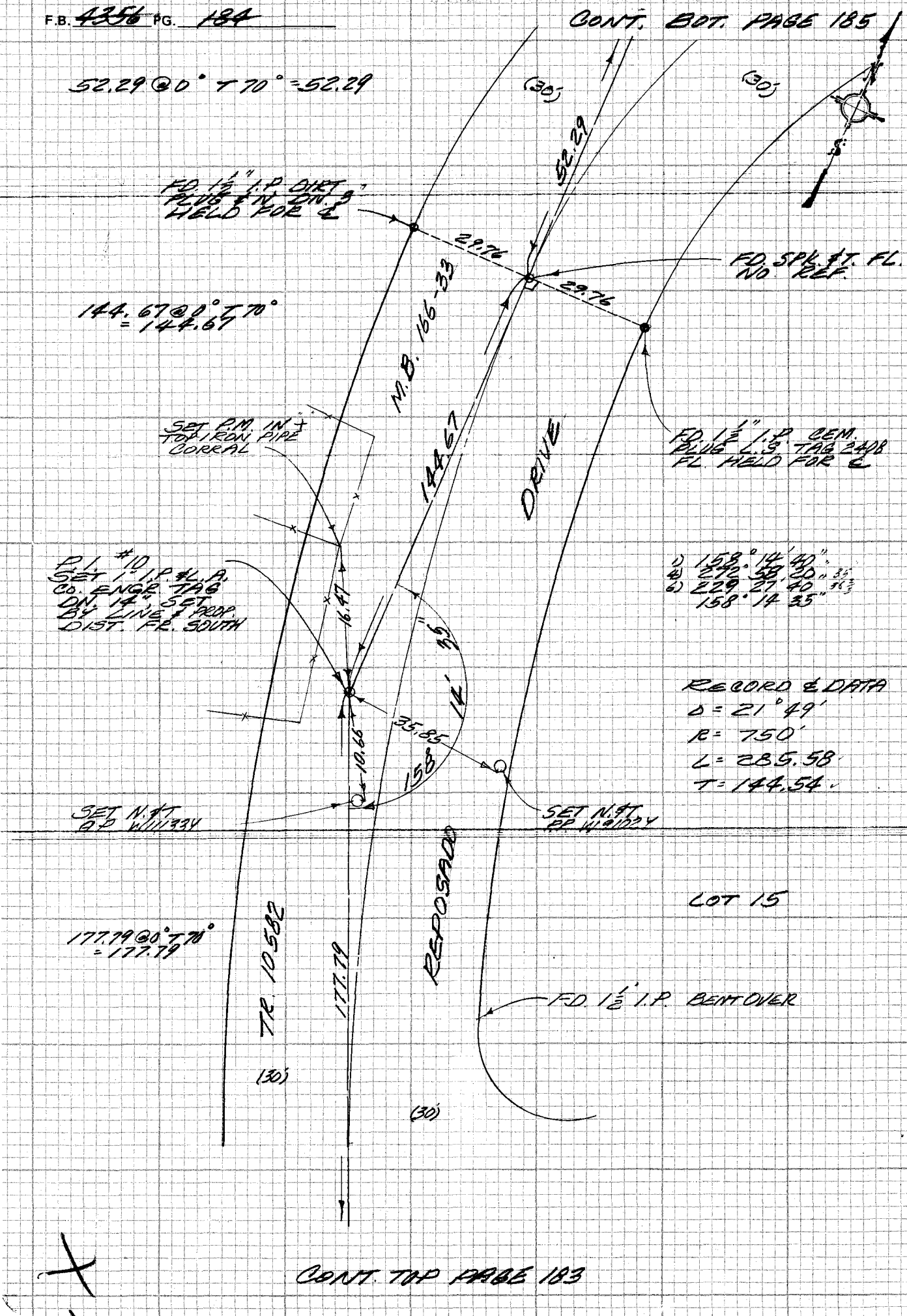

CE 310
76F3095-4/73

PLEASE RETURN TO
LOS ANGELES COUNTY ENGINEER
403 LOS ANGELES COUNTY ENGINEERING BLDG.

Do not extend notes this side of this line

NOTE: ANY ADDITIONS OR CHANGES ON THIS SHEET MUST BE MADE OR CIRCLED IN RED INK WITH DATE AND NAME OF PERSON MAKING CHANGE

PWFB 0930

392

Notes Ck'd by	Survey of LA MARCA HGTS & MAU PROS. F.B. 4356 PG. 185
Map No.	JN 0303.00 Tape #0218 Std 66 °F
Office Work	Surveyed by M. GOTRO
Checked	Notes M. S. Date
Date	Indexed M. MOLMAN OCT 31 1979

W.S. 38A-5 019-2

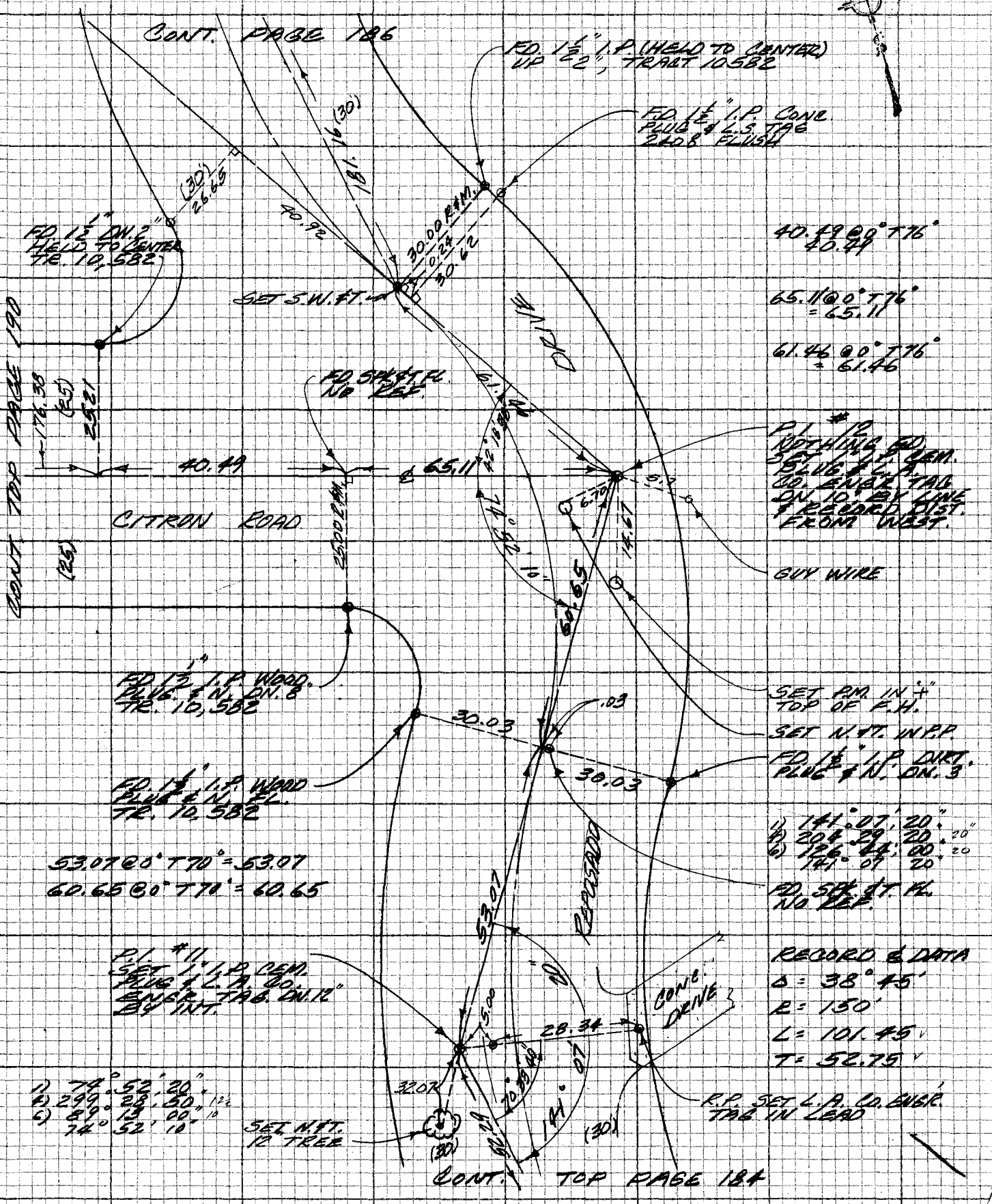

NOTE: ANY ADDITIONS OR CHANGES ON THIS SHEET MUST BE MADE OR CIRCLED IN RED INK WITH DATE AND NAME OF PERSON MAKING CHANGE

Do not extend notes this side of this line

RLEASE RETURN TO
LOS ANGELES COUNTY ENGINEER
403 LOS ANGELES COUNTY ENGINEERING BLDG.

CENTERLINE NOTES
CE 310
76F3095-4/73

PWFB 0930

393

F.B. ~~4356~~ PG. ~~186~~

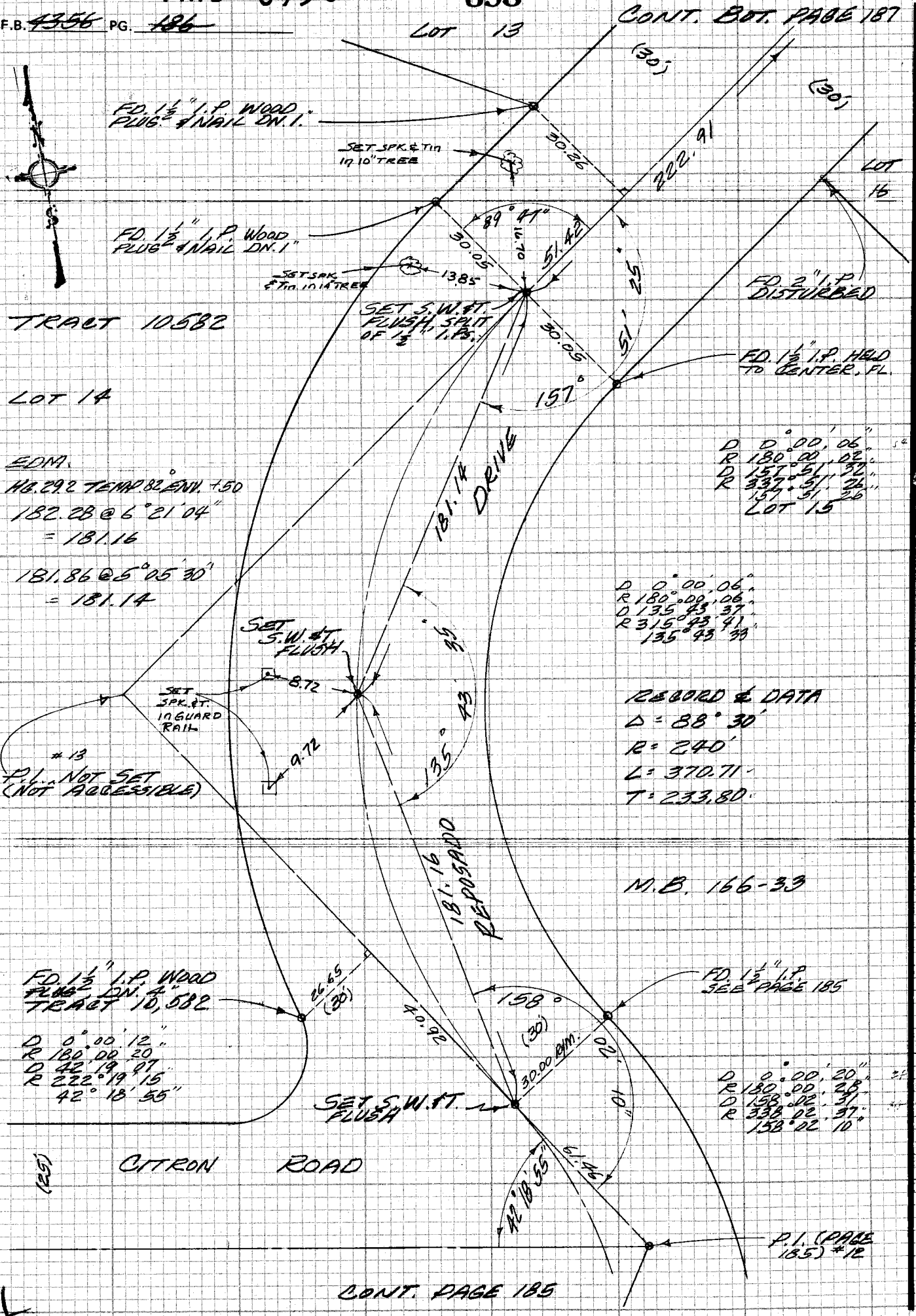

CE 310
76F3095-4/73

PLEASE RETURN TO
LOS ANGELES COUNTY ENGINEER
403 LOS ANGELES COUNTY ENGINEERING BLDG.

Do not extend notes this side of this line

NOTE: ANY ADDITIONS OR CHANGES ON THIS SHEET MUST BE MADE OR CIRCLED IN RED INK WITH DATE AND NAME OF PERSON MAKING CHANGE

PWFB 0930

394

Notes Ck'd by	Survey of LA HABRA HGHTS. & MON. PRES. F.B. 4356 PG. 187
Map No.	JN 0303.00 Tape #0218 Std 68 °F
Office Work	Surveyed by M. SOTRO
Checked	Notes M.S. Date 7-6-79
Date	Indexed H. HOLMAN OCT 31 1979

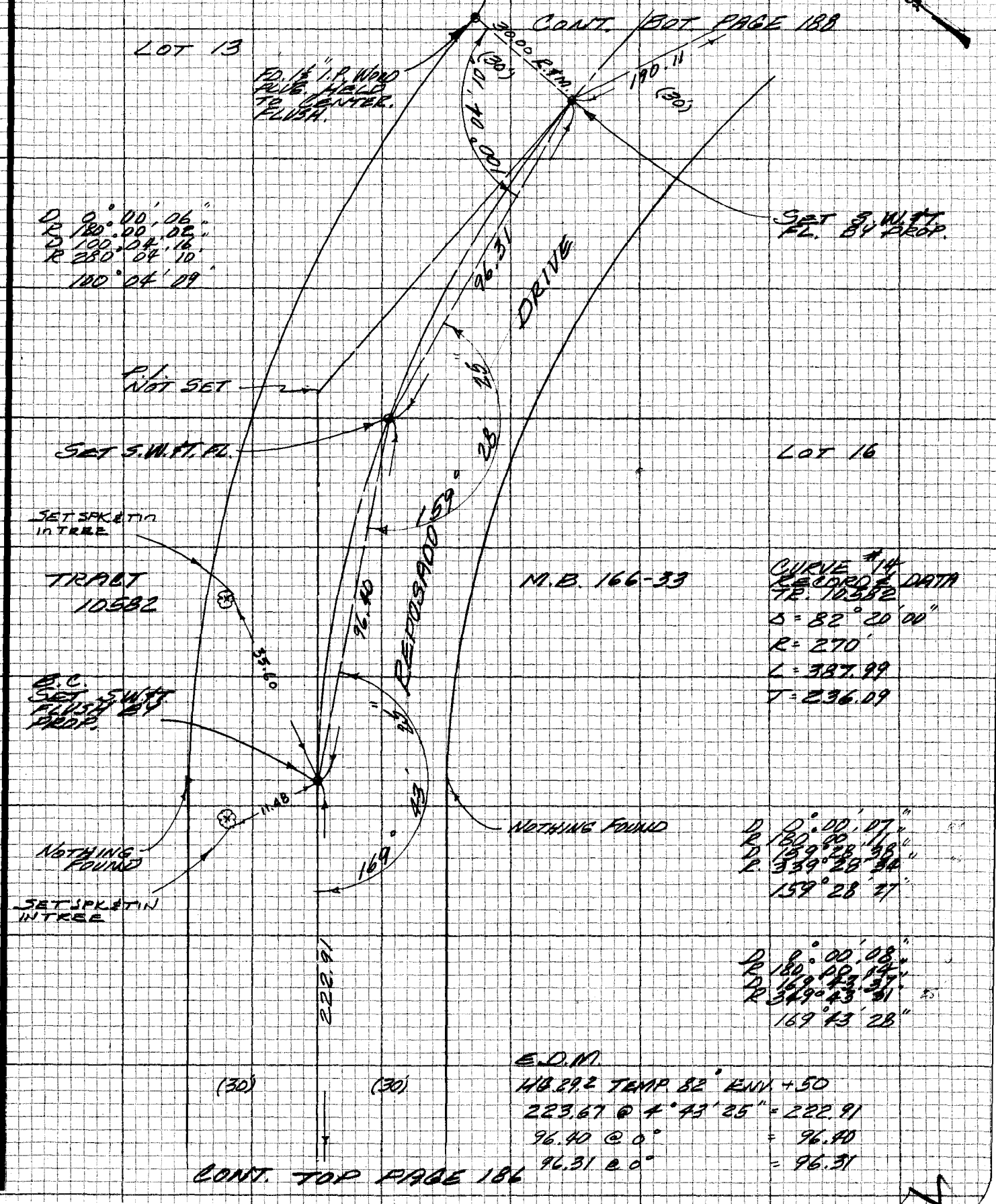

NOTE: ANY ADDITIONS OR CHANGES ON THIS SHEET MUST BE MADE OR CIRCLED IN RED INK WITH DATE AND NAME OF PERSON MAKING CHANGE

Do not extend notes this side of this line

PLEASE RETURN TO
LOS ANGELES COUNTY ENGINEER
403 LOS ANGELES COUNTY ENGINEERING BLDG.

CENTERLINE NO.
CE 310
76F3095-4/73

PWFB 0930

F.B. ~~4356~~ PG. ~~188~~

395, 396 CONT. BOT. PAGE 191

LOT 9

D 0° 00' 23"
R 180° 00' 20"
D 129° 57' 21"
R 309° 57' 23"
129° 57' 00"

47.50 @ 0° T 80° = 47.50
19.27 @ 0° T 80° = 19.27

NOTHG. FD.

FD. 1½" I.P. FL. CLEAN SCY. NOT USED

FD. 1½" I.P. FL. HELD TO CENTER FOR ℄ CONTROL CTR. 10582

SET S.W.#7.

92.79

57' 00"

129°

39'

37'

LOT 17

NOTHG. FD.

19.27

47.50

14.76 DIM. IDENTICAL

159°

℄ C.

6'

23'

43'

10"

116° 43'

42.87

20°

SET S.W.#7. FL. BY LINE & REC. DIST.

NOTHG. FD.

LOT 10

HILLSIDE COURT

222.96

TR. 10582

M.B. 166-33,34

190.11

DRIVE

47.50 R.&M.

IDENTICAL

92.76 R.&M.

℄ C.

14.76

℄ INT. NOT SET

0.50

NOT SET

D 0° 00' 00"
R 180° 00' 00"
D 116° 43' 16"
R 296° 43' 19"
116° 43' 12"

CURVE #14
RECORD ℄ DATA
TRACT 10582

Δ = 82° 20' 00"
R = 270'
L = 387.99
T = 236.09

E.D.M.
HB. 292, TEMP. 80°, ENV. SET 6'
224.58 @ 6° 53' = 222.96 +30
190.43 @ 3° 20' 00" = 190.11

D 0° 00' 03"
R 180° 00' 11"
D 159° 37' 40"
R 339° 37' 40"
159° 37' 37"

LOT 16

D 0° 00' 12"
R 180° 00' 18"
D 148° 53' 30"
R 328° 53' 34"
148° 53' 17"

(25)

30.00 R.&M.

REPOSADO

15'

53'

148°

96.31

(25)

FD. 1½" I.P. PAGE 187

(30')

(30')

CONT. TOP RIGHT PAGE

CONT. TOP PAGE 187

09 143

CE 310
76F 3095-4/73

PLEASE RETURN TO
LOS ANGELES COUNTY ENGINEER
403 LOS ANGELES COUNTY ENGINEERING BLDG.

Do not exceed notes this side of this line

NOTE: ANY ADDITIONS OR CHANGES ON THIS SHEET MUST BE MADE OR CIRCLED IN RED INK WITH DATE AND NAME OF PERSON MAKING CHANGE

SET

PWFB 0930 397, 398

Notes Ck'd by	Survey of LA HABRA HGHT & MON. PR. F.B. 4956 PG. 189
Map No.	JN 0303.00 Tape #0218 Std 68 °F
Office Work	Surveyed by M. SOTRO
Checked	Notes M. S. Date 5-10-79
Date	Indexed H. HOLMAN OCT 31 1979

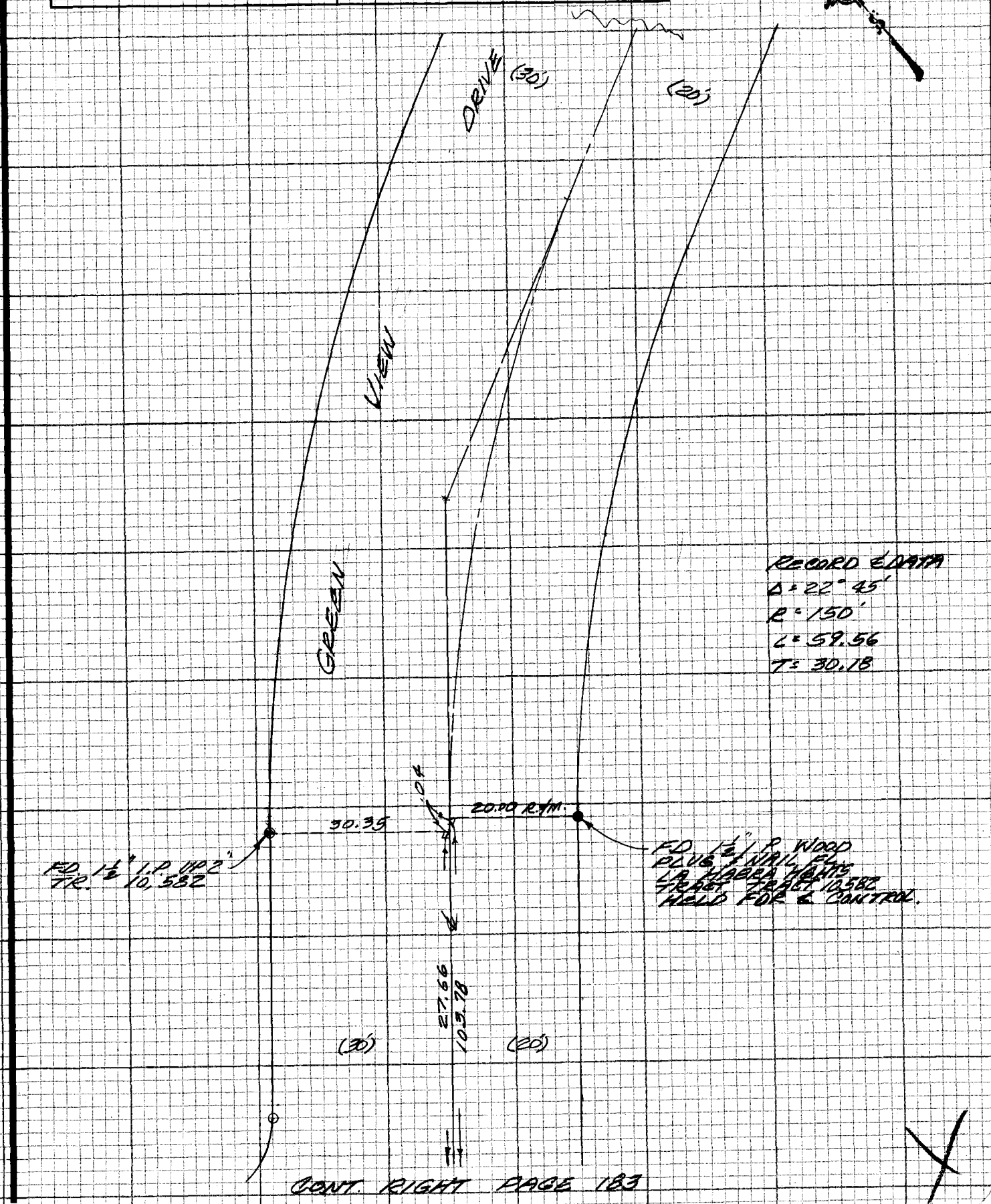

CONT. RIGHT PAGE 183

NOTE: ANY ADDITIONS OR CHANGES ON THIS SHEET MUST BE MADE OR CIRCLED IN RED INK WITH DATE AND NAME OF PERSON MAKING CHANGE

Do not extend notes this side of this line

PLEASE RETURN TO
LOS ANGELES COUNTY ENGINEER
403 LOS ANGELES COUNTY ENGINEERING BLDG.

CENTERLINE NOTES
CE 310
76F3095-4/73

CONT. LEFT PAGE 185

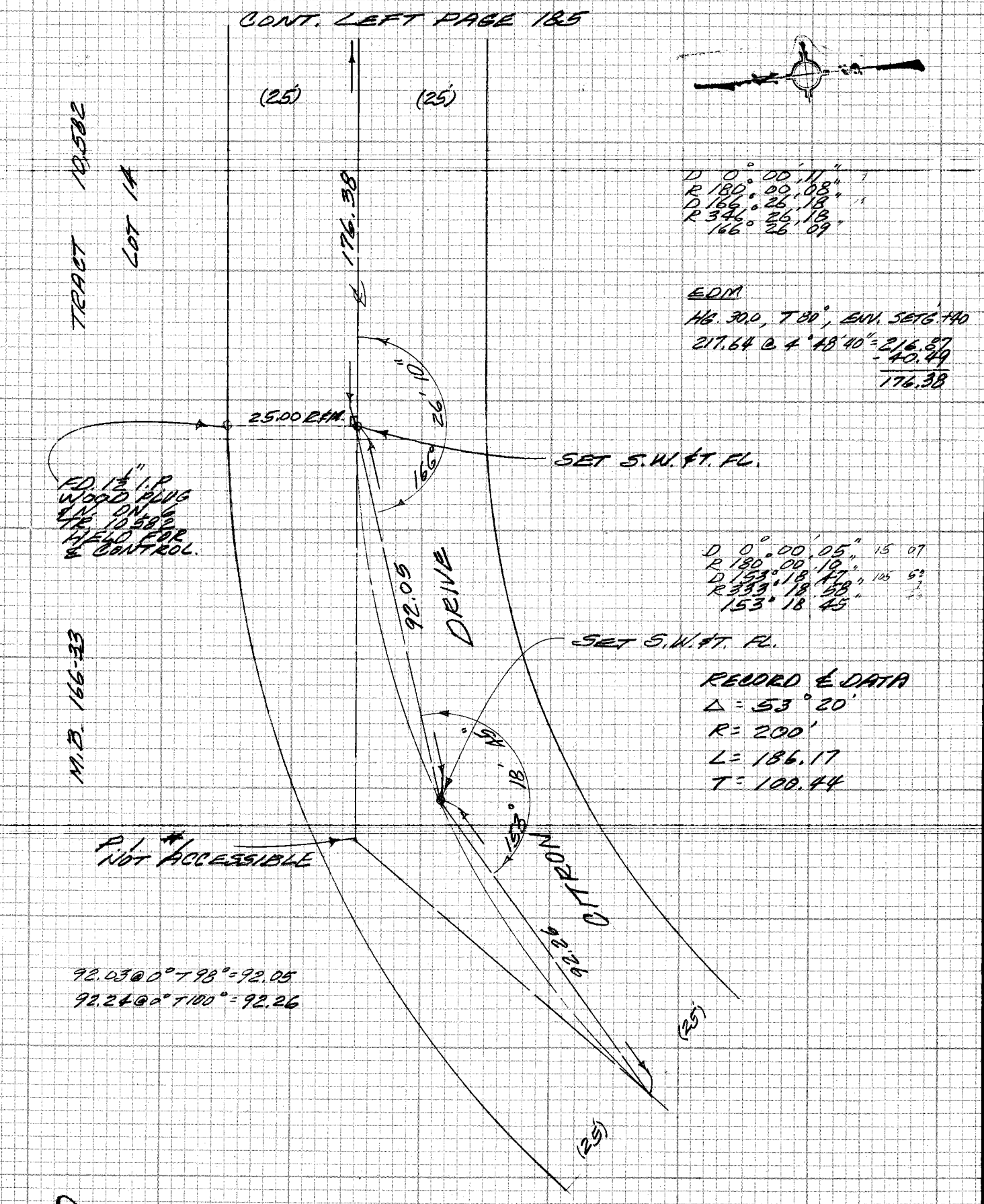

D 0° 00' 11"
R 180° 00' 08"
D 166° 26' 18"
R 346° 26' 18"
166° 26' 09"

EDM
HG. 30.0, T 80°, ENV. SETG. +40
217.64 @ 4° 48' 40" = 216.87
- 40.49
176.38

D 0° 00' 05"
R 180° 00' 10"
D 153° 18' 47"
R 333° 18' 58"
153° 18' 45"

RECORD & DATA
Δ = 53° 20'
R = 200'
L = 186.17
T = 100.44

92.03 @ 0° T 98° = 92.05
92.24 @ 0° T 100° = 92.26

CONT. TOP PAGE 194

CE 310
76F 3095-4/73

PLEASE RETURN TO
LOS ANGELES COUNTY ENGINEER
403 LOS ANGELES COUNTY ENGINEERING BLDG.

Do not extend notes this side of this line

NOTE: ANY ADDITIONS OR CHANGES ON THIS SHEET MUST BE MADE OR CIRCLED IN RED INK WITH DATE AND NAME OF PERSON MAKING CHANGE

PWFB 0930 400

Notes Ck'd by	Survey of LA HABRA HGHTS & MON. PRES F.B. 4356 PG. 191
Map No.	JN 030300 Tape #0218 Std 68 °F
Office Work	Surveyed by M. SOTRO
Checked	Notes M.S. Date 7-6-79
Date	Indexed H. HOLMAN OCT 31 1979

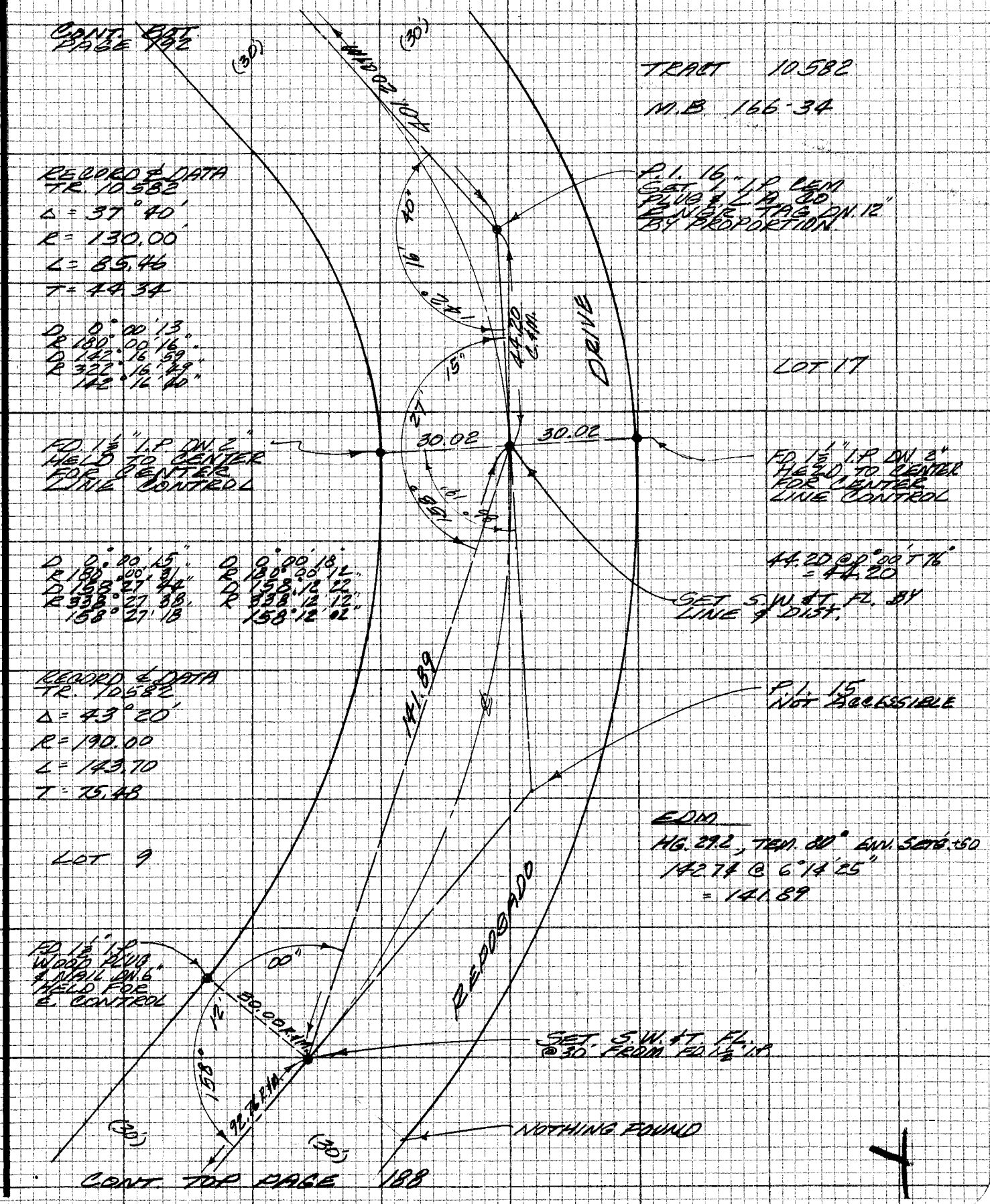

NOTE: ANY ADDITIONS OR CHANGES ON THIS SHEET MUST BE MADE OR CIRCLED IN RED INK WITH DATE AND NAME OF PERSON MAKING CHANGE

Do not extend notes this side of this line

PLEASE RETURN TO
LOS ANGELES COUNTY ENGINEER
403 LOS ANGELES COUNTY ENGINEERING BLDG.

CENTERLINE NOTES
CE 310
76F3095-4/73

PWFB 0930

F.B. ~~4356~~ PG. ~~192~~

CONT. RIGHT PAGE 172

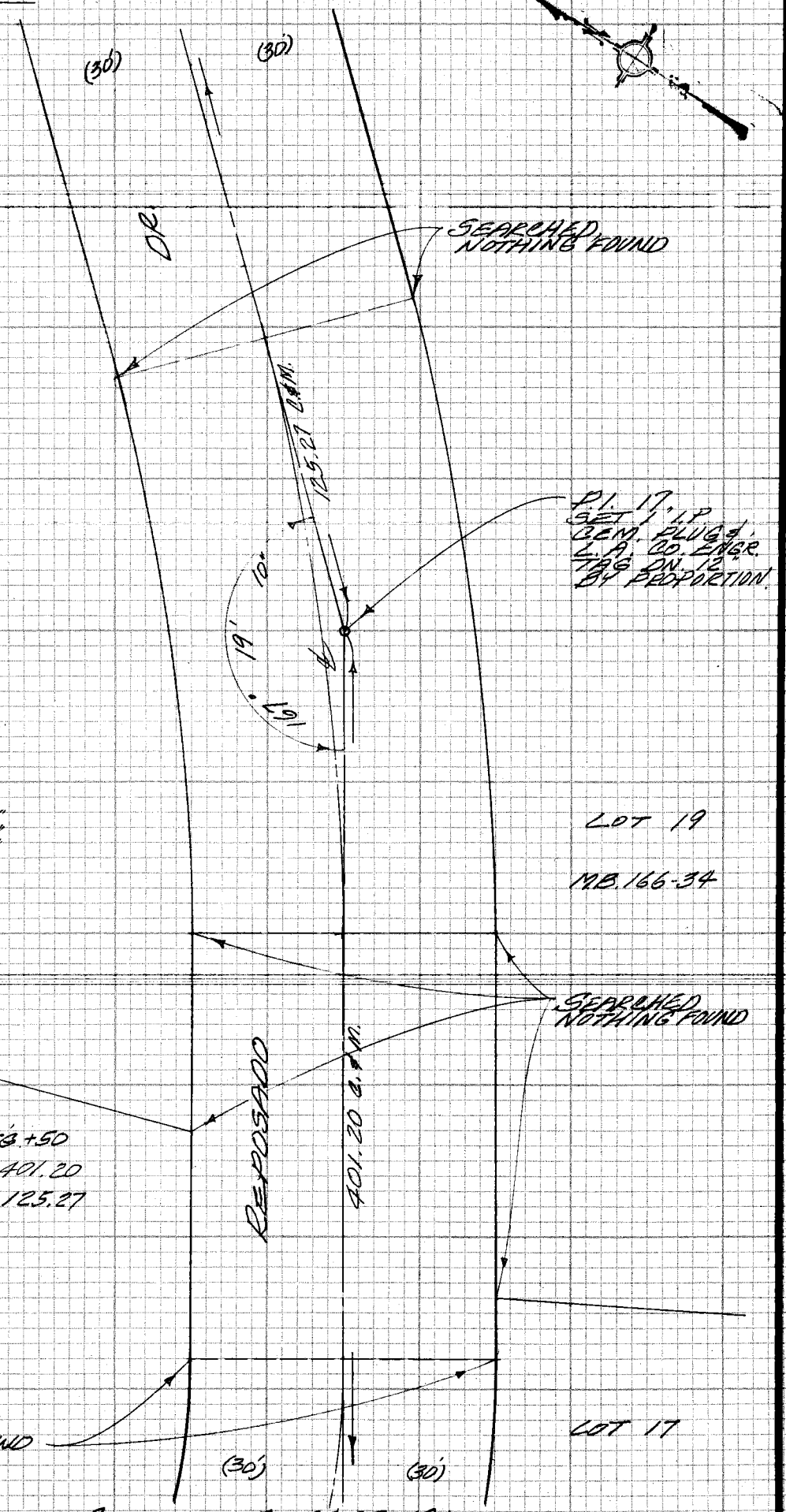

CONT. TOP PAGE 191

CE 310
76F 3095-4/73

PLEASE RETURN TO
LOS ANGELES COUNTY ENGINEER
403 LOS ANGELES COUNTY ENGINEERING BLDG.

Do not extend notes this side of this line

NOTE: ANY ADDITIONS OR CHANGES ON THIS SHEET MUST BE MADE OR CIRCLED IN RED INK WITH DATE AND NAME OF PERSON MAKING CHANGE

PWFB 0930

402

Notes Ck'd by	Survey of LA HABRA HGHTS & MON. PRES. F.B. 4356 PG. 193
Map No.	JN 0303.00 Tape #0218 Std 68 °F
Office Work	Surveyed by M. SOTRO
Checked	Notes M.S. Date 7-27-79
Date	Indexed H. HOLMAN OCT 31 1979

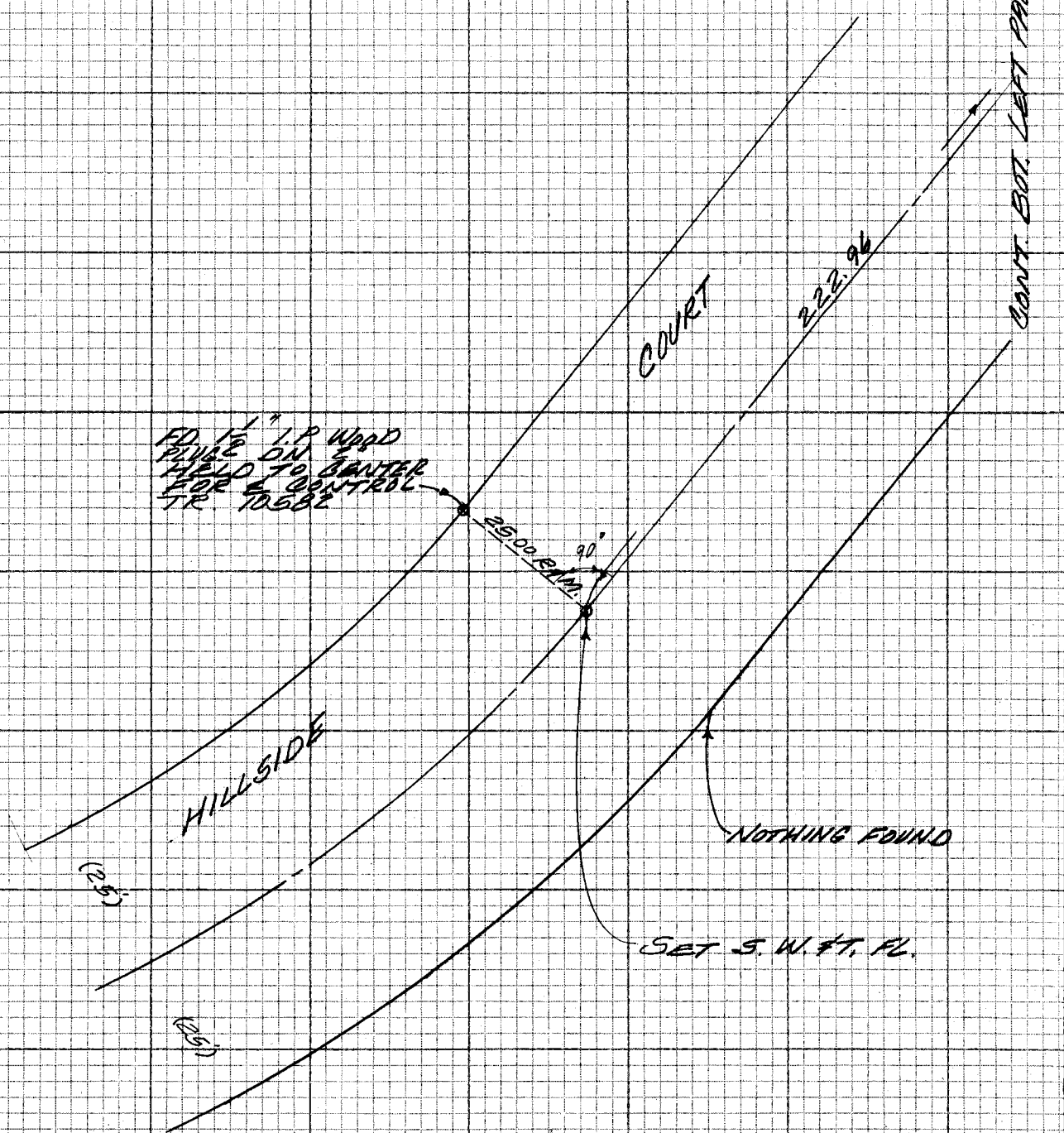

NOTE: ANY ADDITIONS OR CHANGES ON THIS SHEET MUST BE MADE OR CIRCLED IN RED INK WITH DATE AND NAME OF PERSON MAKING CHANGE

Do not extend notes this side of this line

PLEASE RETURN TO
LOS ANGELES COUNTY ENGINEER
403 LOS ANGELES COUNTY ENGINEERING BLDG.

CENTERLINE NOTES
CE 310
76F3095-4/73

CONT. BOT. PAGE 190

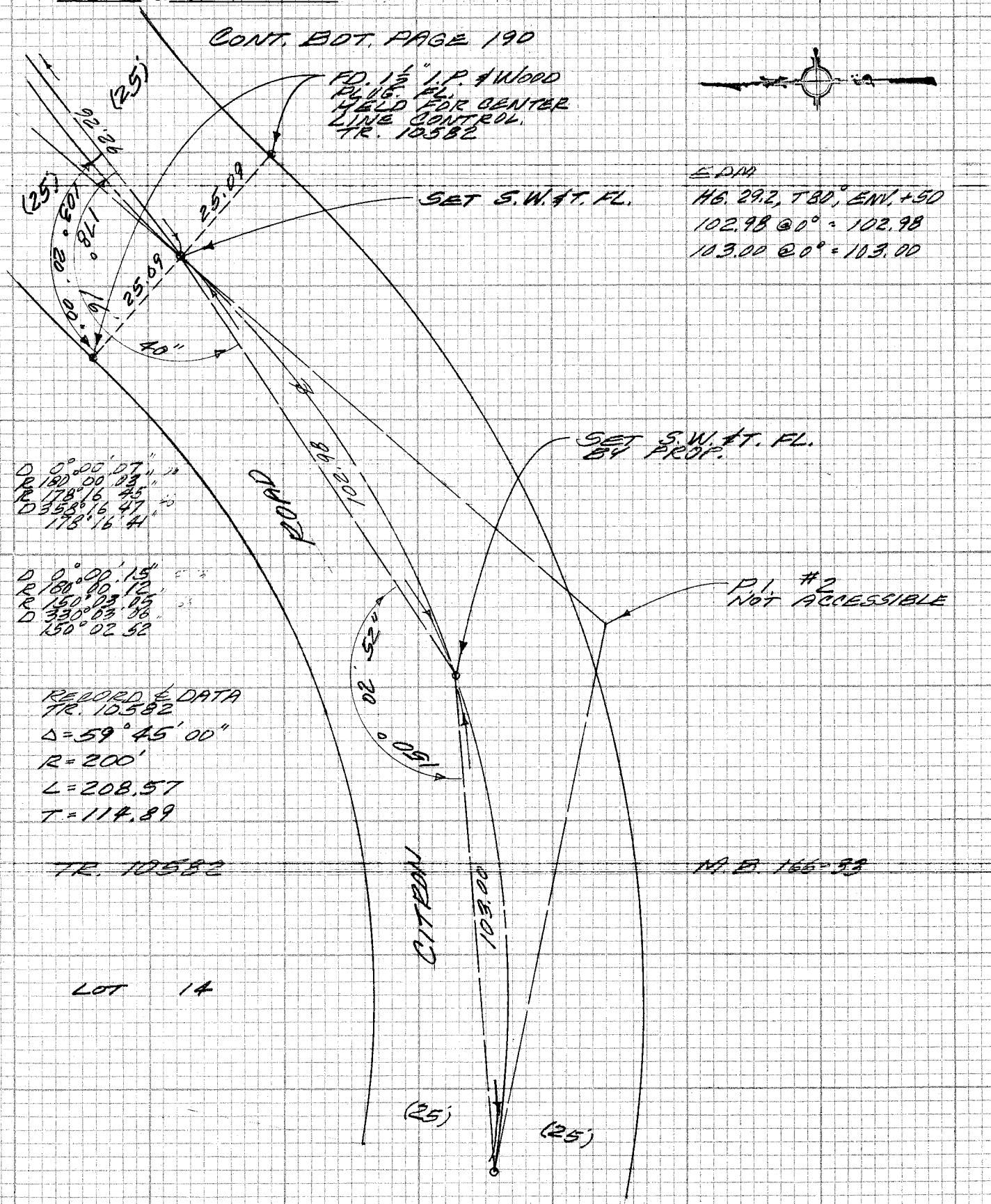

CONT. TOP PAGE 195

CE 310
76F3095-4/73

PLEASE RETURN TO
LOS ANGELES COUNTY ENGINEER
403 LOS ANGELES COUNTY ENGINEERING BLDG.

Do not extend notes this side of this line

NOTE: ANY ADDITIONS OR CHANGES ON THIS SHEET MUST BE MADE OR CIRCLED IN RED INK WITH DATE AND NAME OF PERSON MAKING CHANGE

PWFB 0930

404

Notes Ck'd by	Survey of LA HABRA HGHTS. & MON. PRES. F.B. 4356 PG. 195
Map No.	JN 0303.00 Tape #0218 Std 68 °F
Office Work	Surveyed by M. SOTRO
Checked	Notes M. S. Date 9
Date	Indexed R. HOLMAN OCT 31 1979

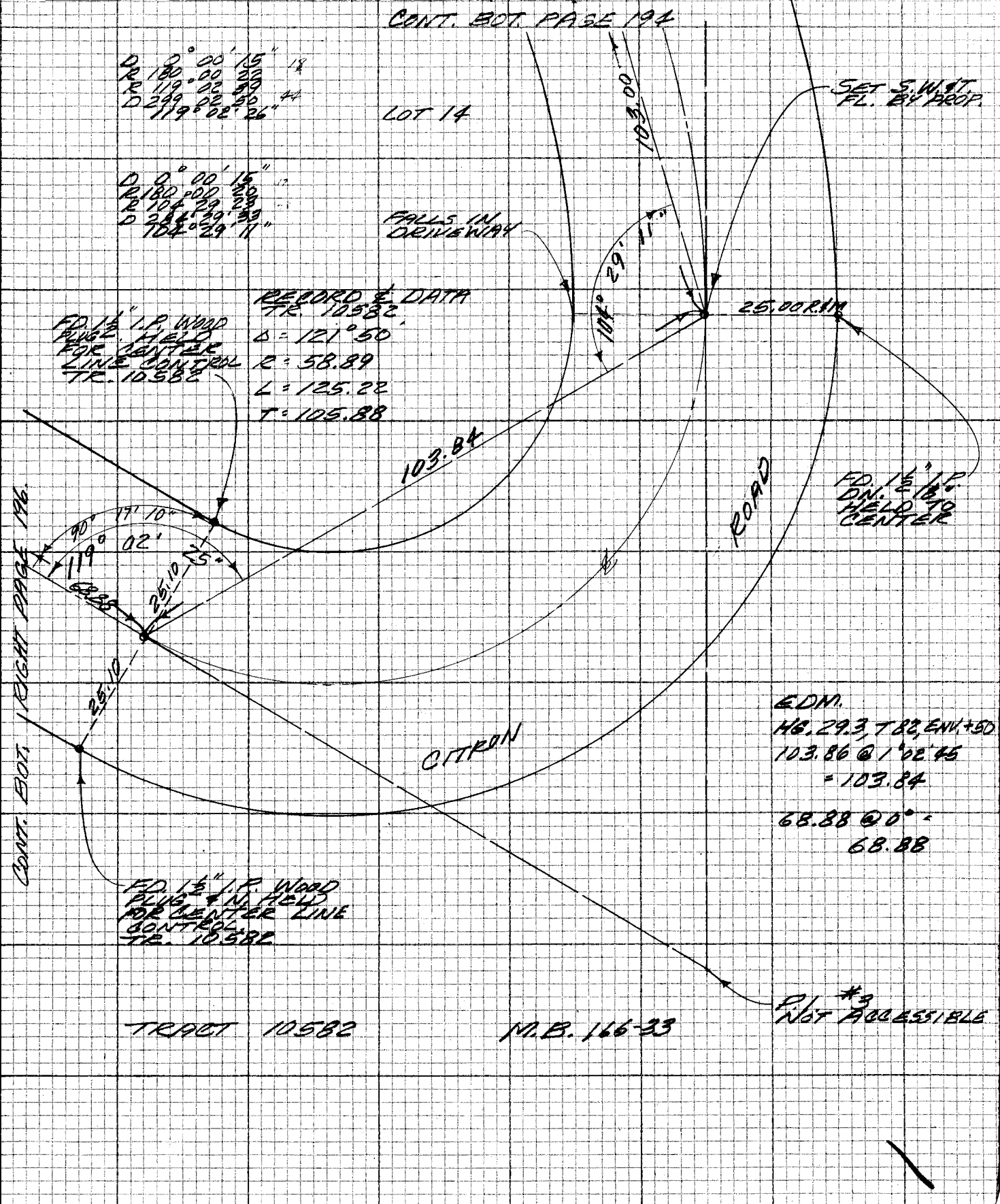

NOTE: ANY ADDITIONS OR CHANGES ON THIS SHEET MUST BE MADE OR CIRCLED IN RED INK WITH DATE AND NAME OF PERSON MAKING CHANGE

099-297 A-3

PLEASE RETURN TO
LOS ANGELES COUNTY ENGINEER
403 LOS ANGELES COUNTY ENGINEERING BLDG.

W.C. 38 A-5 Do not extend notes this side of this line

CENTERLINE NOTES
CE 310
76F3095-4/73

PWFB 0930

405

F.B. ~~4356~~ PG. ~~196~~

CE 310
76F 3095-4/73

PLEASE RETURN TO
LOS ANGELES COUNTY ENGINEER
403 LOS ANGELES COUNTY ENGINEERING BLDG.

Do not extend notes this side of this line

NOTE: ANY ADDITIONS OR CHANGES ON THIS SHEET MUST BE MADE OR CIRCLED IN RED INK WITH DATE AND NAME OF PERSON MAKING CHANGE

47.14 @ 0° T 68° = 47.14
46.89 @ 0° T 68° = 46.89

TRACT 10582

M.B. 166-33

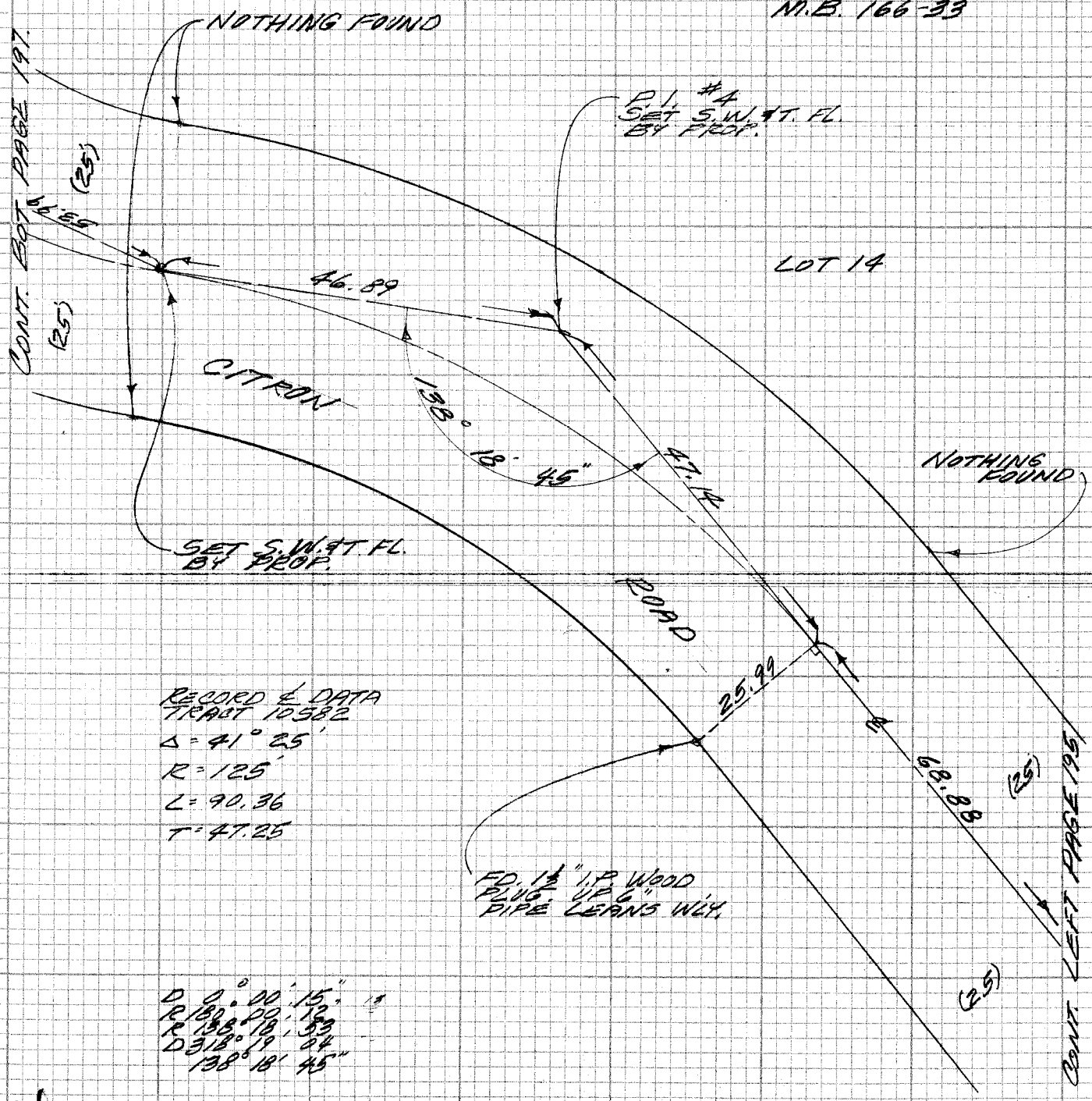

RECORD ∠ DATA
TRACT 10582
Δ = 41° 25'
R = 125'
L = 90.36
T = 47.25

FD. 1½" I.P. WOOD
PLUG UP 6"
PIPE LEANS W'LY.

D 0° 00' 15"
R 180° 00' 12"
R 138° 18' 33"
D 318° 19' 04"
138° 18' 45"

PWFB 0930 406 , 407

Notes Ck'd by	Survey of LA HABRA HGHTS. & MON. PRES. F.B. 4366 PG. 197
Map No.	JN 0303.00 Tape #0218 Std 68 °F
Office Work	Surveyed by M. SOTRO
Checked	Notes M. S. Date 10-2-79
Date	Indexed H. HOLMAN OCT 31 1979

53.99 @ 0° T68° = 53.99
54.23 @ 0° T68° = 54.23

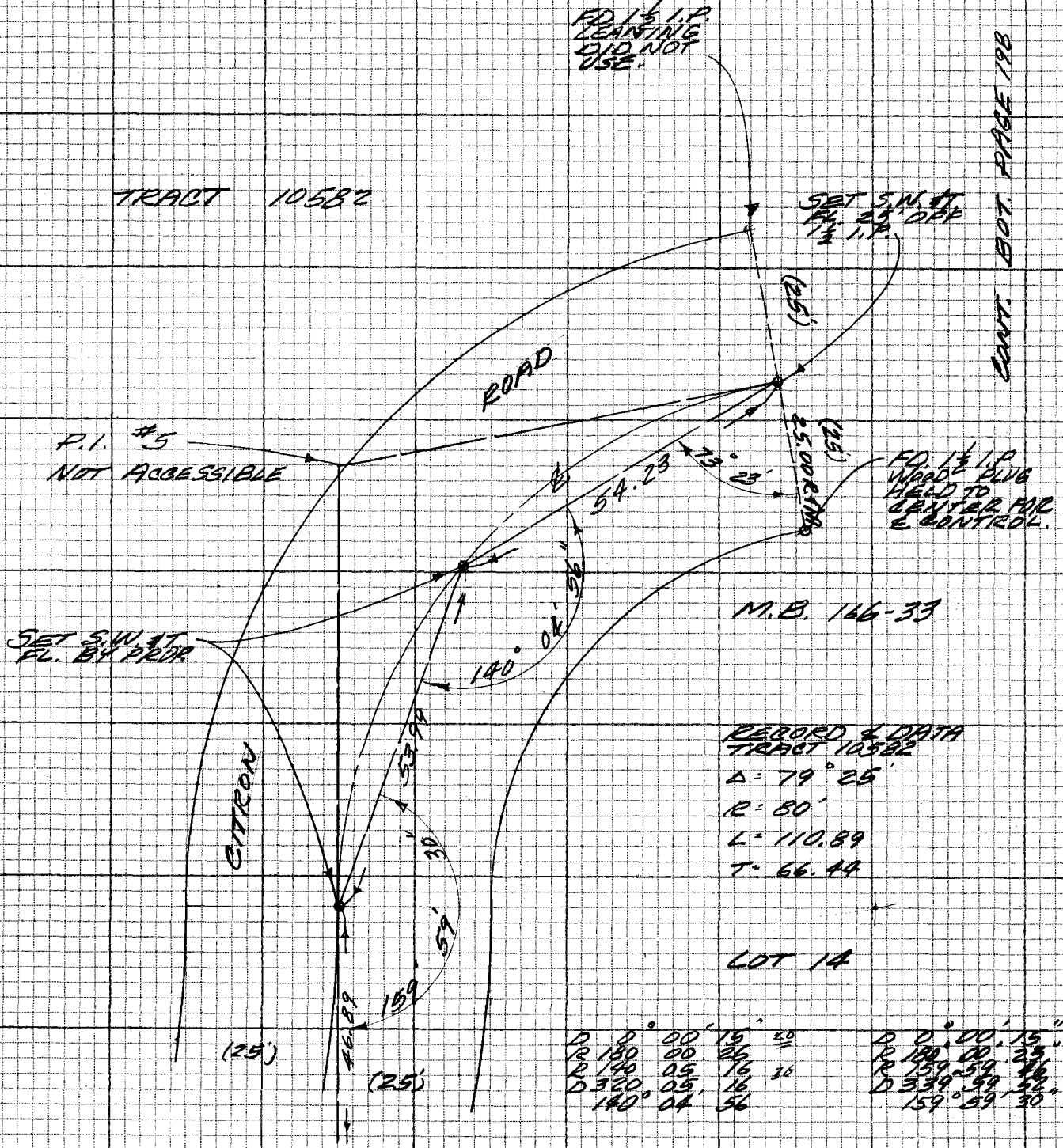

RECORD & DATA TRACT 10582
Δ = 79° 25'
R = 80'
L = 110.89
T = 66.44

LOT 14

D	0°	00'	15"	20	
R	180	00	26		
R	140	05	16	36	
D	320	05	16		
	140°	04'	56		

D	0°	00'	15"	19	
R	180	00	23		
R	159	59	46		
D	339	59	52		
	159°	59'	30"		

CONT. LEFT PAGE 196.

NOTE: ANY ADDITIONS OR CHANGES ON THIS SHEET MUST BE MADE OR CIRCLED IN RED INK WITH DATE AND NAME OF PERSON MAKING CHANGE

Do not extend notes this side of this line

PLEASE RETURN TO LOS ANGELES COUNTY ENGINEER 403 LOS ANGELES COUNTY ENGINEERING BLDG.

CENTERLINE NOTES CE 310 76F3095-4/73

79.37 @ 0° T 78° = 79.38
79.25 @ 0° 41' T 78 = 79.25

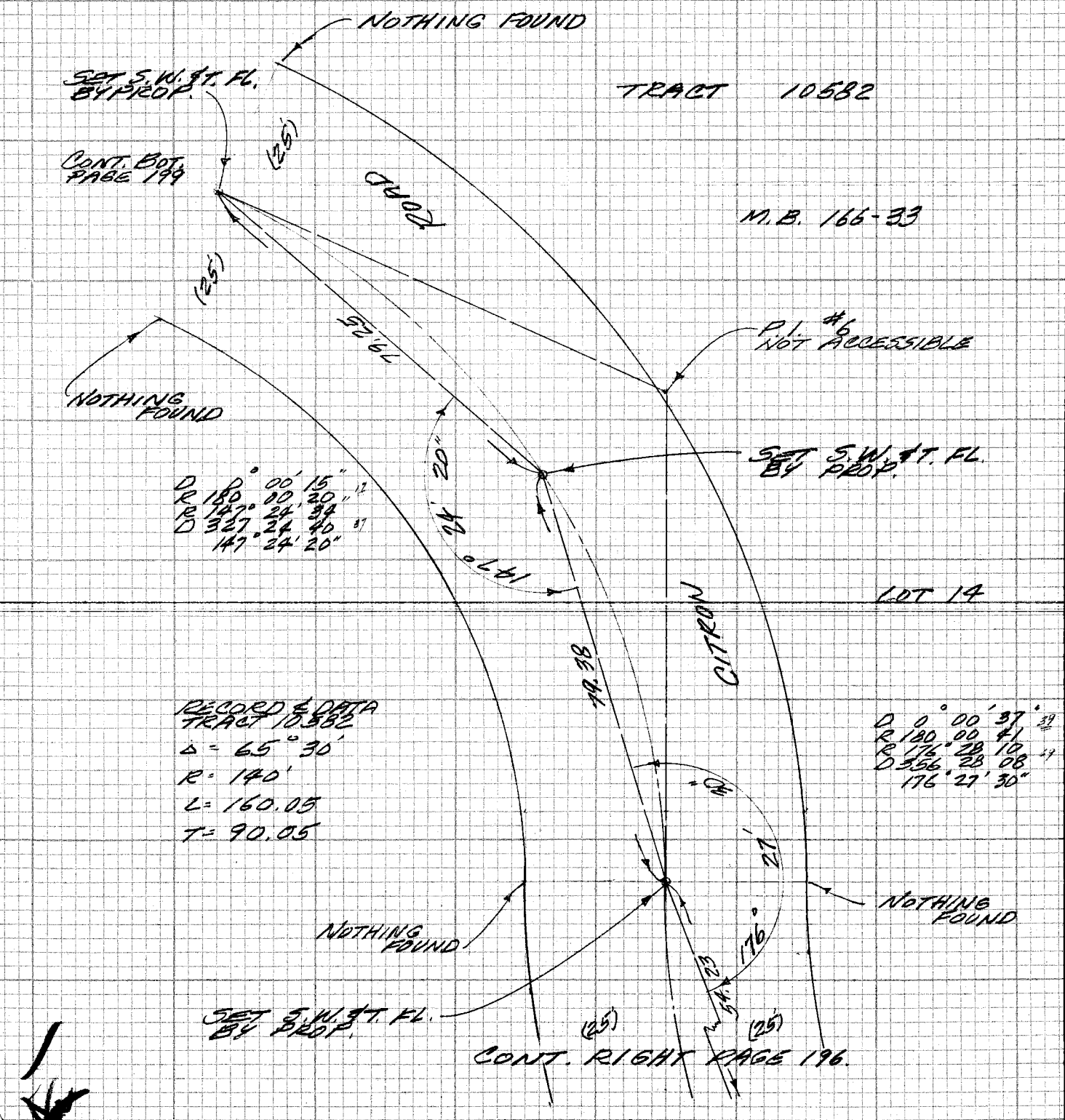

CE 31D
76F3095-4/73

PLEASE RETURN TO
LOS ANGELES COUNTY ENGINEER
403 LOS ANGELES COUNTY ENGINEERING BLDG.

NOTE: ANY ADDITIONS OR CHANGES ON THIS SHEET MUST BE MADE OR CIRCLED IN RED INK WITH DATE AND NAME OF PERSON MAKING CHANGE

Field notes this side of this line

PWFB 0930

409

Notes Ck'd by	Survey of LAHABRA HEIGHTS & MONROVIA F.B. 4356 PG. 199
Map No.	JN 0503.00 Tape #0018 Std 68 °F
Office Work	Surveyed by M. SOTRO
Checked	Notes M. S. Date 10-5-79
Date	Indexed H. HOLMAN OCT 31 1979

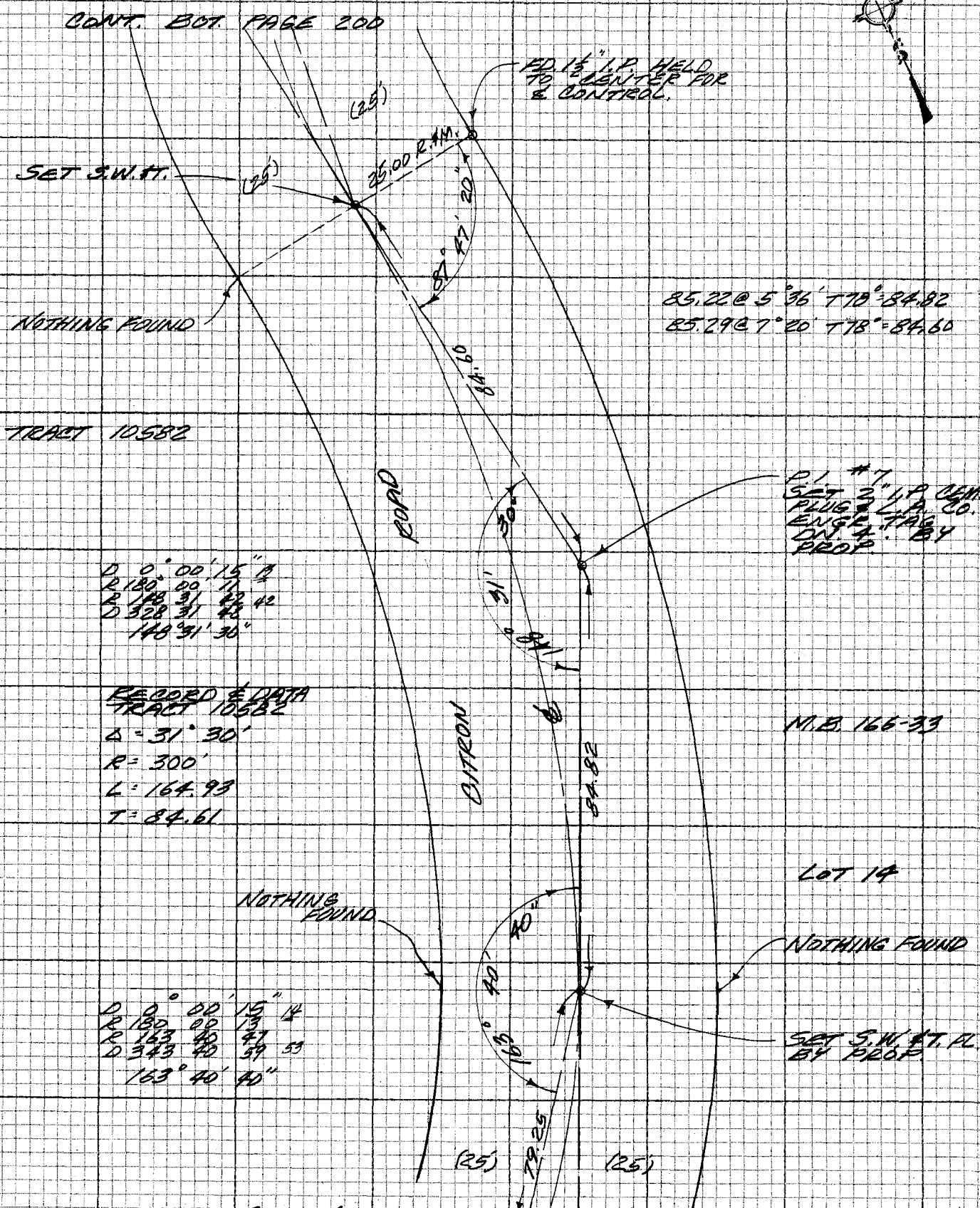

NOTE: ANY ADDITIONS OR CHANGES ON THIS SHEET MUST BE MADE OR CIRCLED IN RED INK WITH DATE AND NAME OF PERSON MAKING CHANGE

Do not extend notes this side of the line

PLEASE RETURN TO
LOS ANGELES COUNTY ENGINEER
403 LOS ANGELES COUNTY ENGINEERING BLDG.

CENTERLINE NOTES
CE 310
76F3095-4/73

PWFB 0930

F.B. 4356 PG. 200

410

CE 310
76F3095/4/73

PLEASE RETURN TO
LOS ANGELES COUNTY ENGINEER
403 LOS ANGELES COUNTY ENGINEERING BLDG.

Do not extend notes this side of this line

NOTE: ANY ADDITIONS OR CHANGES ON THIS SHEET MUST BE MADE OR CIRCLED IN RED INK WITH DATE AND NAME OF PERSON MAKING CHANGE

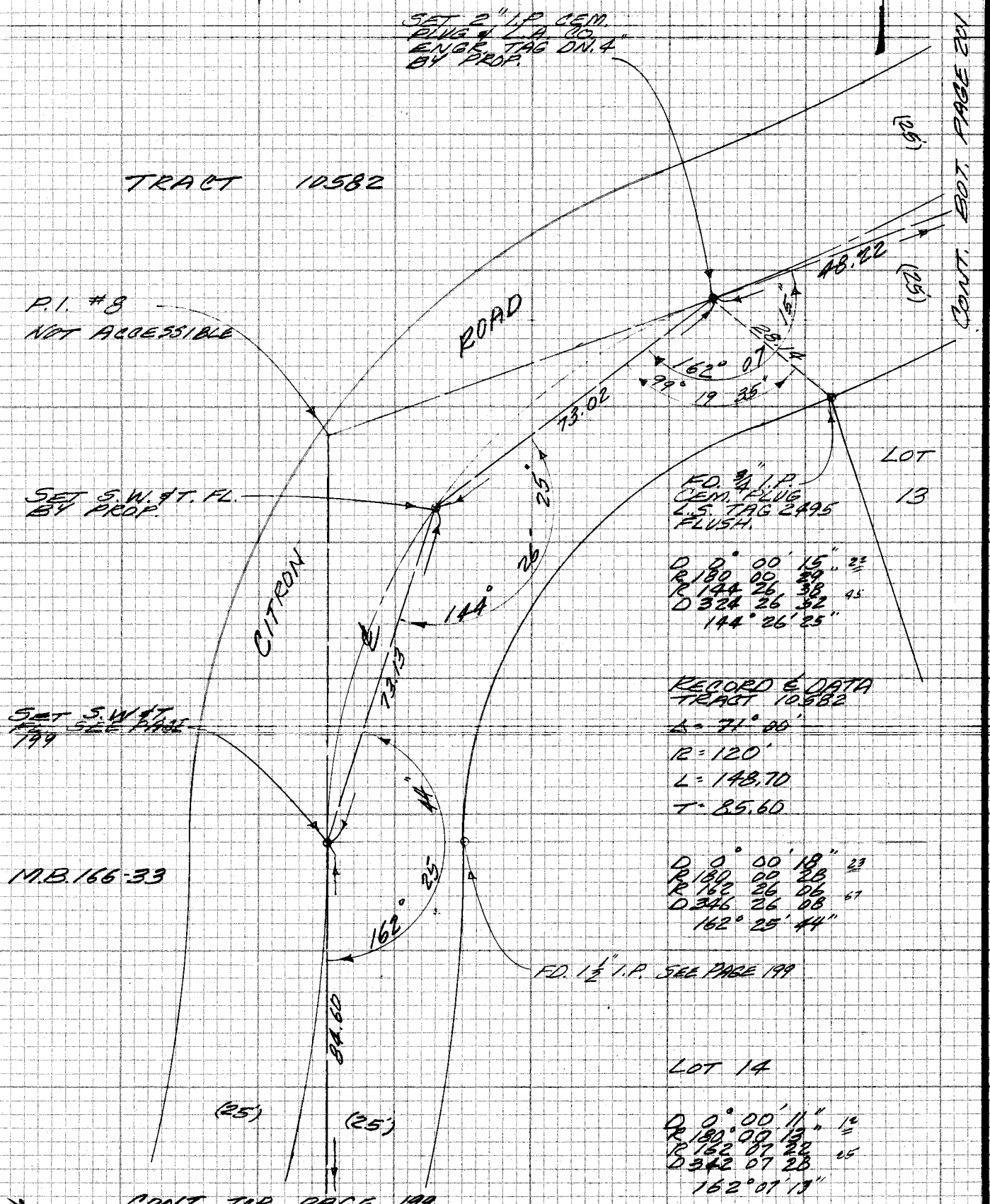

PWFB 1030

167

Notes Ck'd by	Survey of LA HABRA HGHTS & MON. PRES. F.B. 4356 PG. 201
Map No.	JN 0303.00 Tape #0218 Std 68 °F
Office Work	Surveyed by M. SOTRO
Checked	Notes M. S. Date 10-19-79
Date	Indexed B. HOLMAN OCT 31 1979

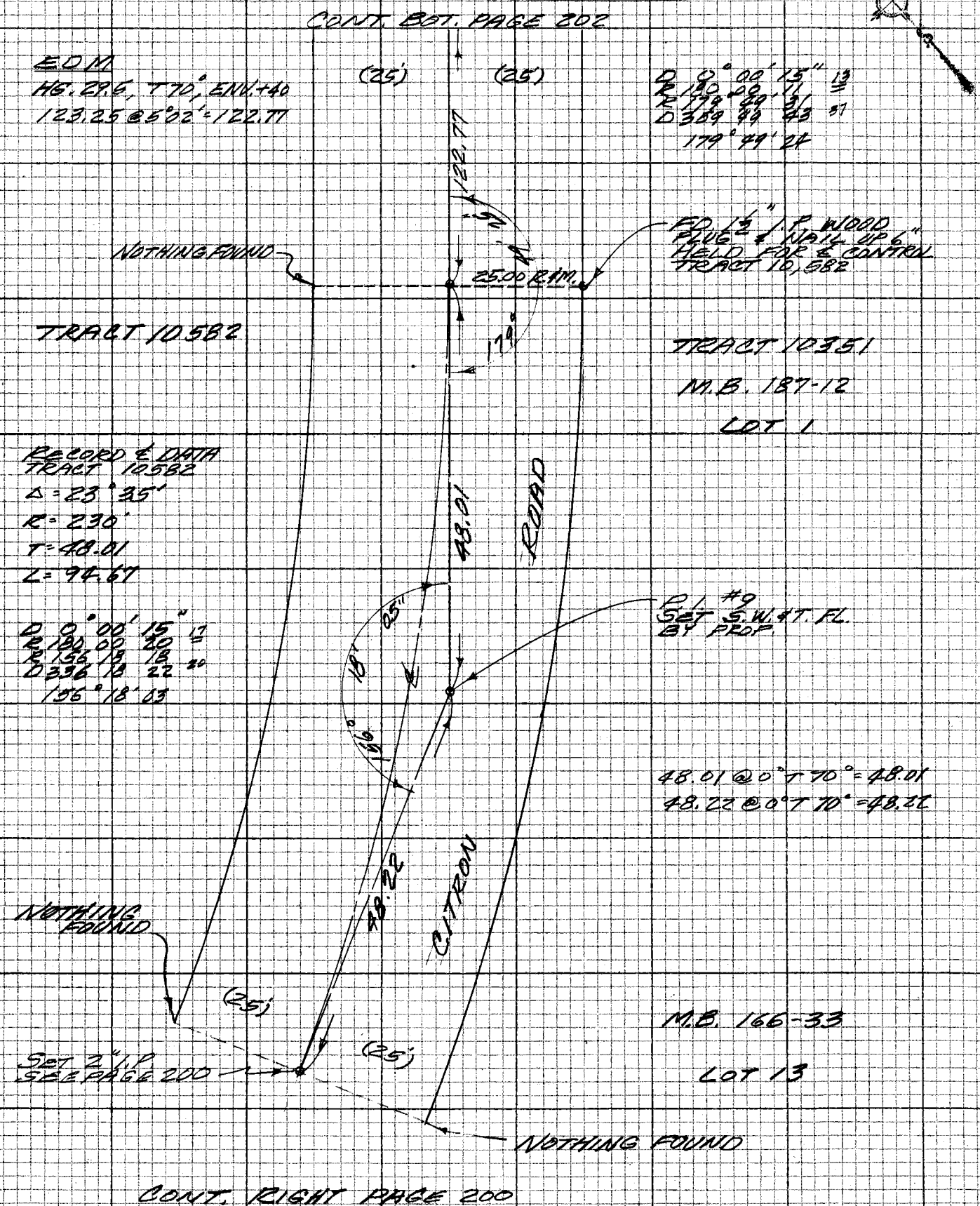

NOTE: ANY ADDITIONS OR CHANGES ON THIS SHEET MUST BE MADE OR CIRCLED IN RED INK WITH DATE AND NAME OF PERSON MAKING CHANGE

Do not extend notes this side of this line

PLEASE RETURN TO LOS ANGELES COUNTY ENGINEER 403 LOS ANGELES COUNTY ENGINEERING BLDG.

CENTERLINE NOTES CE 310 76F3095-4/73

PWFB 1030

168

F.B. ~~4356~~ PG. ~~202~~

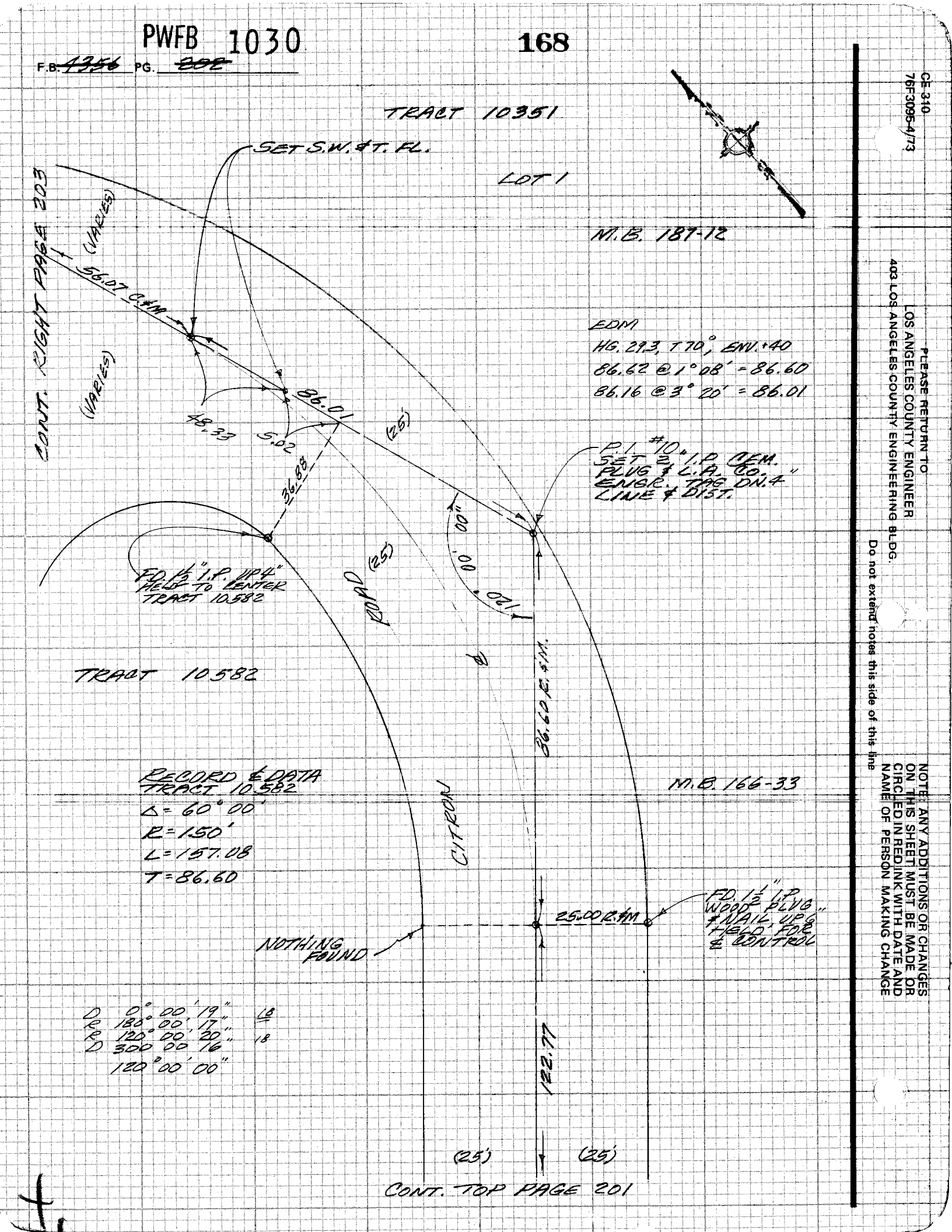

CE-310
76F3095-4/73

PLEASE RETURN TO
LOS ANGELES COUNTY ENGINEER
403 LOS ANGELES COUNTY ENGINEERING BLDG.

Do not extend notes this side of this line

NOTE: ANY ADDITIONS OR CHANGES ON THIS SHEET MUST BE MADE OR CIRCLED IN RED INK WITH DATE AND NAME OF PERSON MAKING CHANGE

PWFB 1030

169

Notes Ck'd by	Survey of LA HABRA HEIGHTS & MONTEBELLO F.B. 4356 PG. 203
Map No.	JN 0303.00 Tape #0218 Std 68 °F
Office Work	Surveyed by M. SOTRO
Checked	Notes M.S. Date 10-22-79
Date	Indexed R. HOLMAN OCT 31 1979

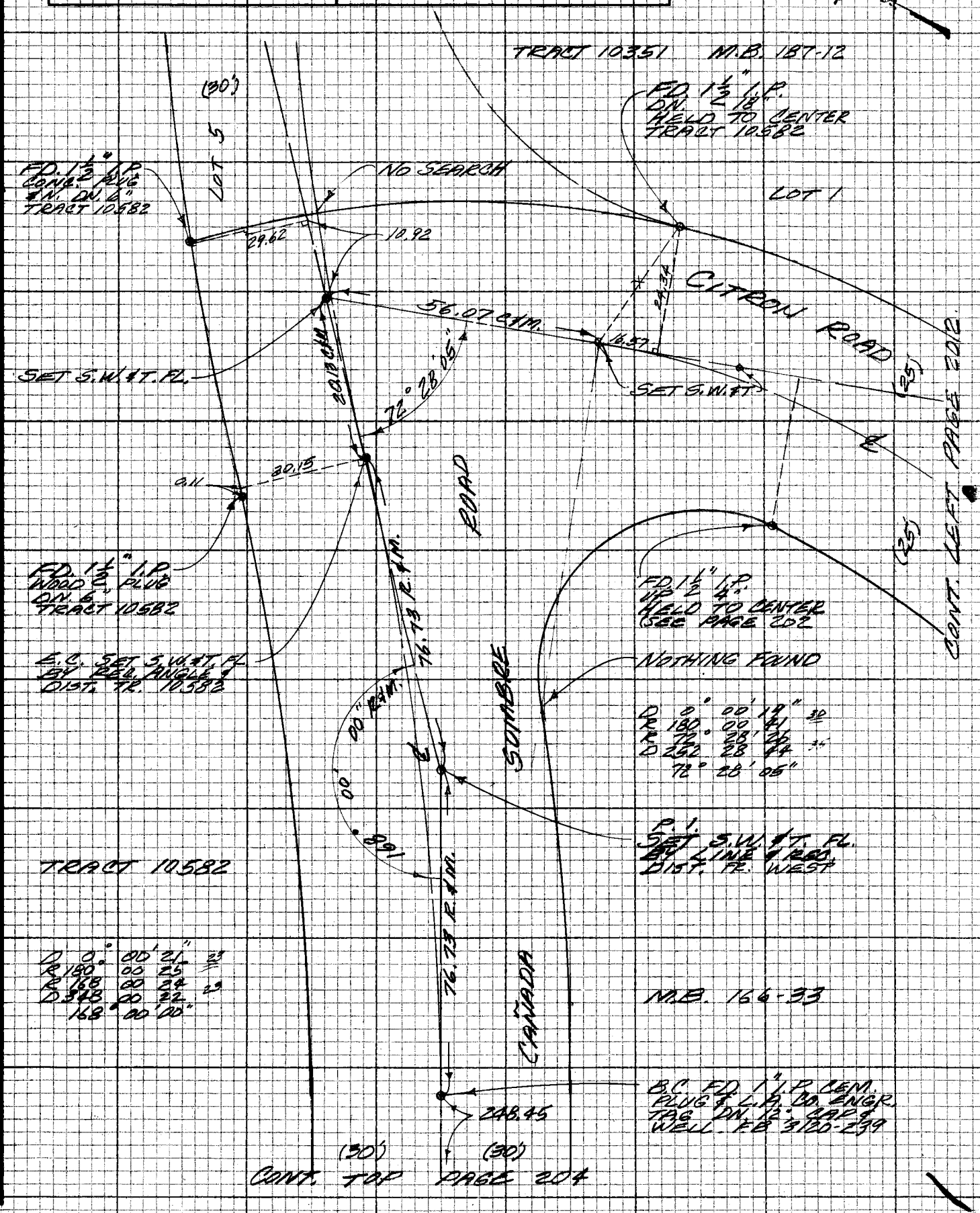

NOTE: ANY ADDITIONS OR CHANGES ON THIS SHEET MUST BE MADE OR CIRCLED IN RED INK WITH DATE AND NAME OF PERSON MAKING CHANGE

Do not extend notes this side of this line

PLEASE RETURN TO
LOS ANGELES COUNTY ENGINEER
403 LOS ANGELES COUNTY ENGINEERING BLDG.

CENTERLINE NOTES
CE 310
76P 3096-4773

PWFB 1030

F.B. ~~4356~~ PG. ~~204~~

170

CONT. BOT. PAGE 203.

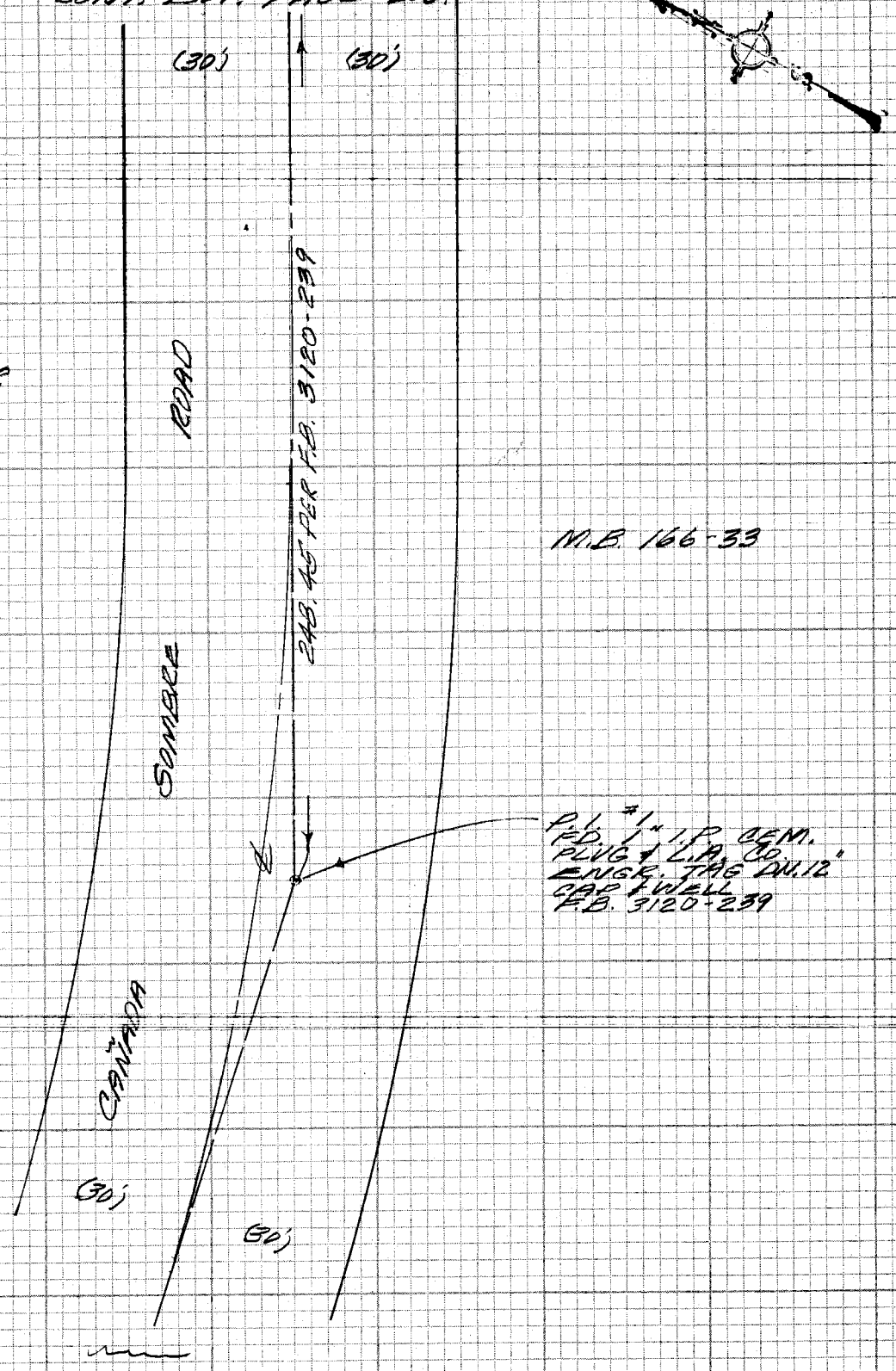

CE 310
76F3095-A173

PLEASE RETURN TO
LOS ANGELES COUNTY ENGINEER
403 LOS ANGELES COUNTY ENGINEERING BLDG.

Do not extend notes this side of this line

NOTE: ANY ADDITIONS OR CHANGES ON THIS SHEET MUST BE MADE OR CIRCLED IN RED INK WITH DATE AND NAME OF PERSON MAKING CHANGE

Notes Ck'd by	Survey of OTTERBEIN REG. PARK	F.B. 4356	PG. 205
Map No.	JN 0501.81 Tape EDM Std ° F		
Office Work	Surveyed by Burkholder		
Checked	Notes DLB Date 11-15-79		
Date	Indexed H. HOLMAN NOV 20 1979		

OTTERBEIN REGIONAL PARK

J.N. 0501.81

PROPERTY CORNERS

@ AZUSA AVE & COLIMA RD

FOR CONSTRUCTION ONLY

Burkholder
Goble
Wacker

Reference.
F.B. 3111
F.B. 3191
CSB 2839
CSB 2992

NOTE: ANY ADDITIONS OR CHANGES ON THIS PAGE MUST BE MADE OR CIRCLED IN RED INK WITH DATE AND NAME OF PERSON MAKING CHANGE

Do not extend notes this side of this line

PLEASE RETURN TO
403 LOS ANGELES COUNTY ENGINEERING BLDG.

CENTERLINE NOTES
CE 31Q
76F3696-4793
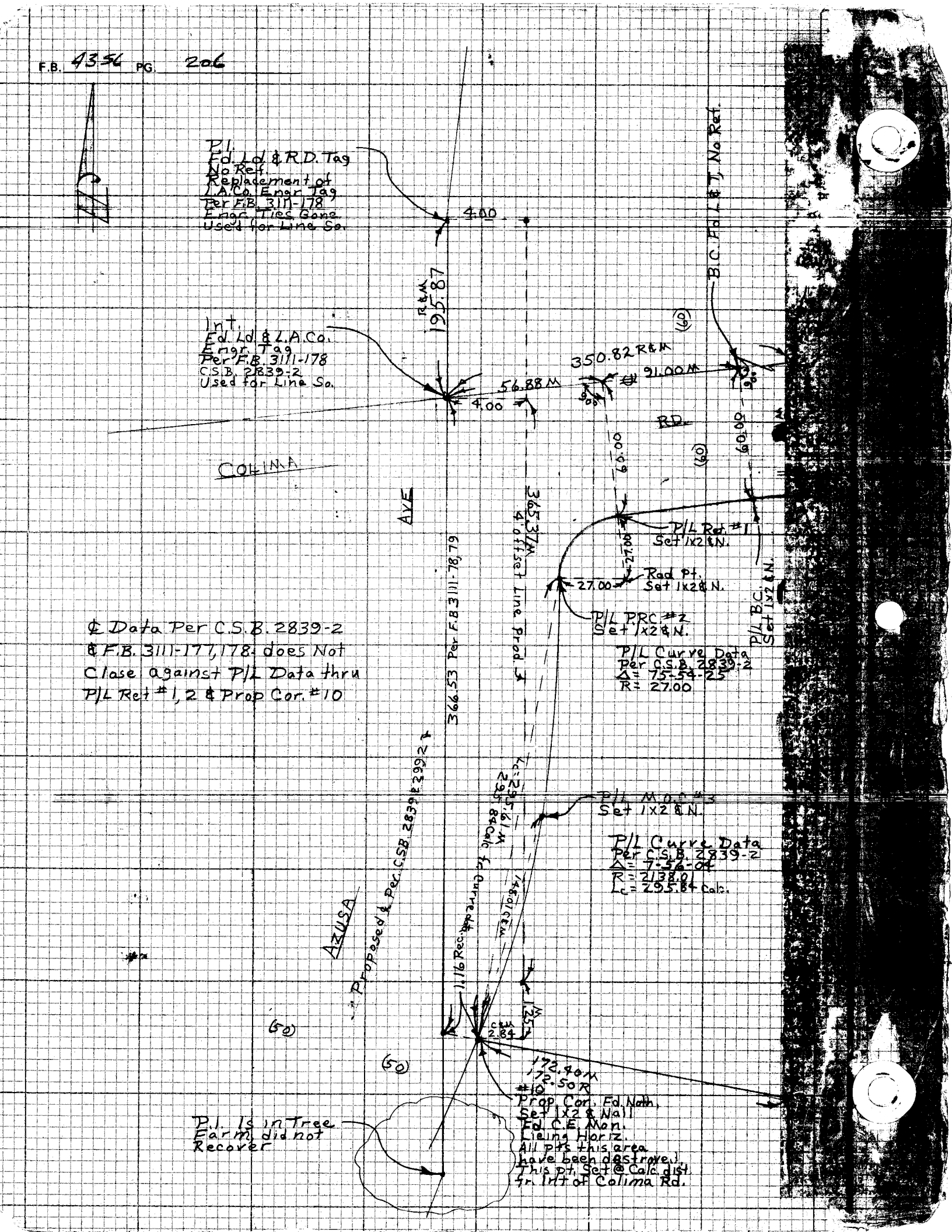
F.B. 4356 PG. 206