Notes Ck'd by R. BARTHOLOMEW	Survey of SYCAMORE CÑ. PARK F.B. 4362 PG. 5
Map No. B-5289	JN 030300 Tape 118 Std 84 °F
Office Work S. KURAOHI	Surveyed by A. C. GUIZADO
Checked R. BARTHOLOMEW	Notes M.A.W. Date 5-28-75
Date 9-2-76	Indexed R. D. BAILEY

JOB NO 0056.35

SYCAMORE CÑ.
LOCAL COUNTY PARK

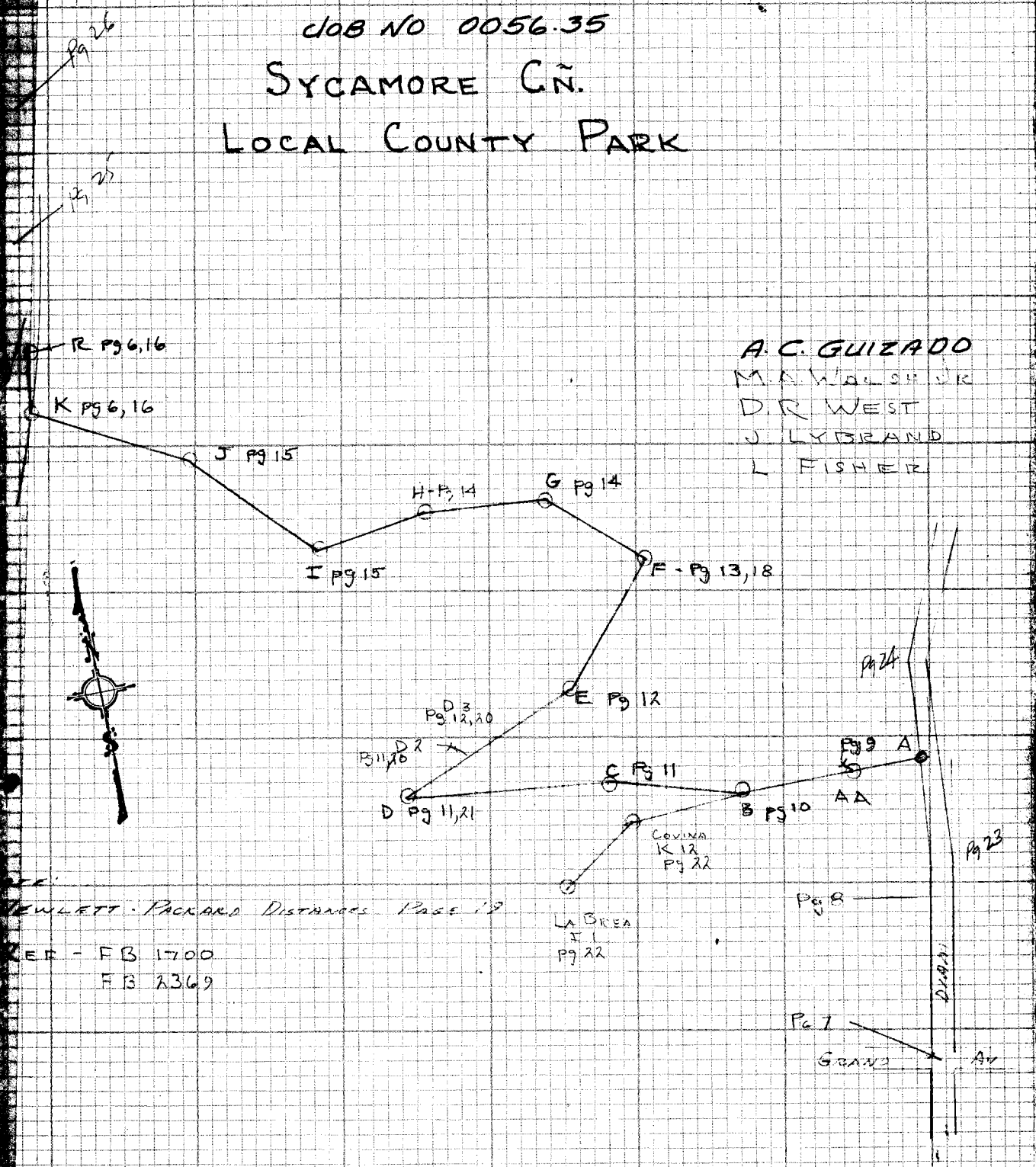

A. C. GUIZADO
M. A. WALSH JR
D. R. WEST
J. LYBRAND
L. FISHER

HEWLETT - PACKARD DISTANCES PAGE 19

KER - FB 1700
FB 2369

Microfilmed Feb. 86

F.B. 4362 PG. 6

Cont Bot Pg 25

Cont Bot Pg 27

Fd L & C.L. Tag #10019

6.08

Set Nail & Tag (2370 C.B.) Per TR # 31120 Fd nothing

POC Set Cem. Mon/ Av 4 & Dist From BC (Ref. with Sg. Sw)

40.00

150.55 @ Ion T. 96° - 150.56

N 15-32-03 W

Radial

POST Fd L & L. R.C. Enck Tag See F.B. 2369-230 L.L. Brown 3-25-71

Fd 1½" I.P. Cem. Plug & RCE Tag #10219 - dn 12"

N 35-23-18 W TR 27776

See Pg 16

1) 93-58-40
4) 15-53-50
6) 203-51-00
Av 93-58-30

N 10-03-57 W Radial

1) 93-58-50
4) 15-55-20
6) 203-53-10
Av 93-58-51 OK

Set 1x2 SN FL See Pg 16

Set L.G.B.S.W

Set Spk in Int

278.36

383.86 R/M

N 38-18-34 W Radial

7-06-00 Act. 7/4/71

Set 1x2 SN-FL

1) 7-06-00
4) 28-24-00
6) 42-36-00
Av 7-06-00

Δ = 36-37-16
R = 2500
T = 827.31
L = 1597.90

B.C.

1.04

N 34-20-03 W

32.33

32.38

Fd L & C.E. Tag

Fd L & C.E. Tag

B.C. Fd S&W by 8 Ties per FB 2369-10 (Hello Fox Lm)

2029.62 HP Dist

2029.32 Rec

(40)

(40)

GRAND AVE

C = 3000
Δ = 53°12'20"

Fd CE Mon Rec. FB 1700-43 FB 2369-106 Mkd as shown

Ties OK FB 2369-10

COUNTY ENGINEER INT R.E. 5869

Notes Ck'd by R. BARTHOLOMEW	Survey of SYCAMORE CYN PARK
Map No. B-5289	JN 0056-33 Tape 100 Std 84 °F.
Office Work S. KURACHI	Surveyed by A. C. GUIZADO
Checked R. BARTHOLOMEW	Notes M.A.W. Date 6-1-75
Date 9-2-76	Indexed G. D. BAILEY #15

F.B. 4362 PG. 7

T-78°
438.49 @ lev =
438.47

62.43 @ lev =
62.43

Cont Bot Pg 8

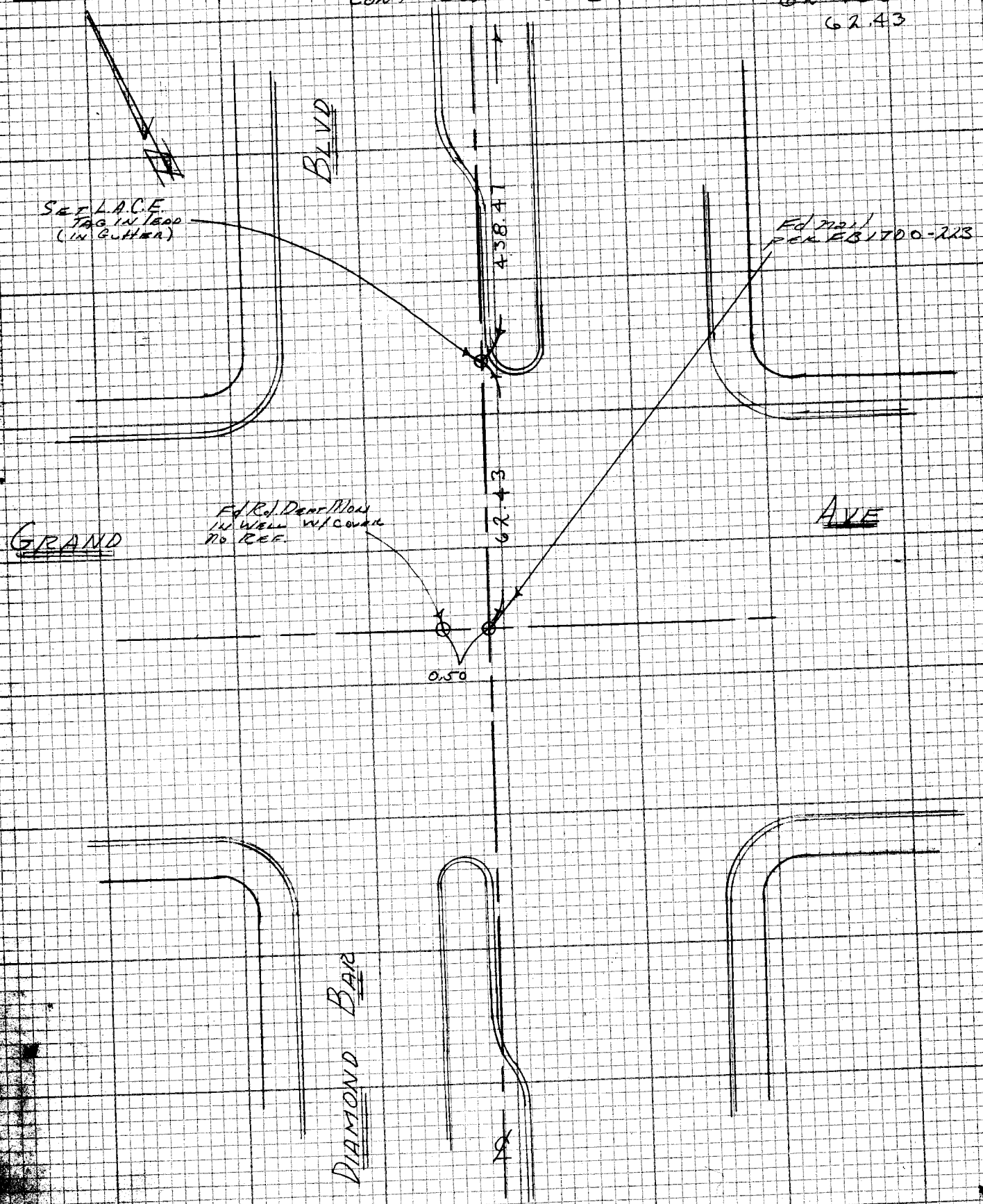

NOTE: ANY ADDITIONS OR CHANGES ON THIS SHEET MUST BE MADE OR CIRCLED IN RED AND DATE AND NAME OF PERSON MAKING CHANGE

PLEASE RETURN TO LOS ANGELES COUNTY ENGINEERING BLDG. 900 LOS ANGELES COUNTY ENGINEERING BLDG.

Do not detach this side of this line

W.S. 39-C-3

Cont Bot Pg 9

F.B. 4362 PG. 8

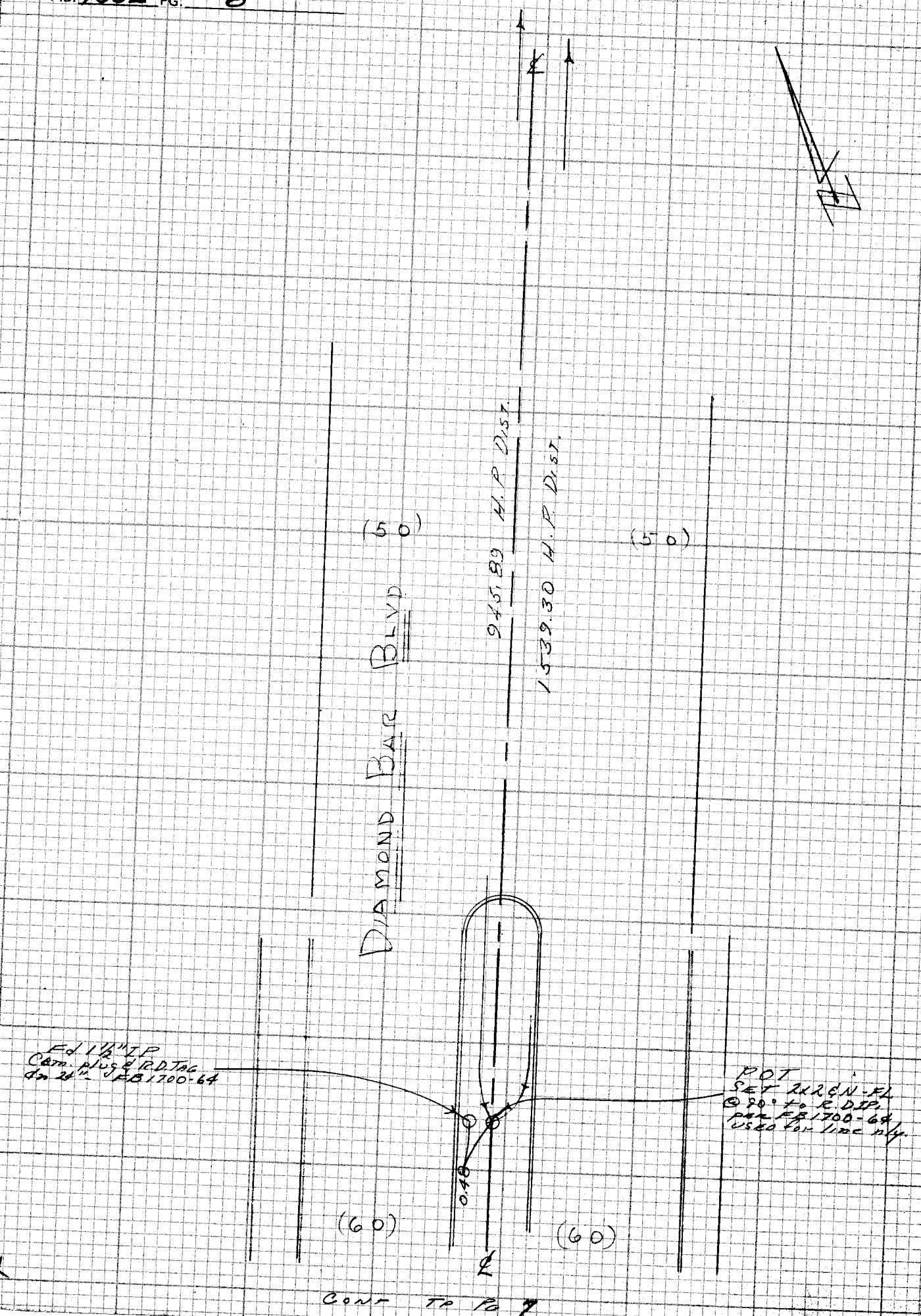

Cont To Pg 7

CE 310
76F309

PLEASE RETURN TO
LOS ANGELES COUNTY ENGINEER
403 LOS ANGELES COUNTY ENGINEERING BLDG.

Do not extend notes this side of this line

NOTE: ANY ADDITIONS OR CHANGES ON THIS SHEET MUST BE MADE OR CIRCLED IN RED INK WITH DATE AND NAME OF PERSON MAKING CHANGE.

Notes Ck'd by R. BARTHOLOMEW	Survey of SYCAMORE CN PARK
Map No. B-5089	JN 0056.35 Tape 118 Std 84 °F
Office Work S. KURACHI	Surveyed by A. C. GUIZADO
Checked R. BARTHOLOMEW	Notes MAW Date 6-2-75
Date 9-2-76	Indexed G. D. BAILEY

F.B. 4362 PG. 9

T-68°
81.65@lev = 81.65

SIGHT
SET 1x2 CN-FL

P.I.
FD. W. SPK
PER FB 1700-63
SEE PG 23

TO PG 23

1) 86-24-24
2) 172-48-50
Av 86-24-25

1) 112-44-20
4) 90-56-20
6) 316-24-25
Av 112-44-04

CALC'M 188.13

SET B.
SPK W/TIN
Replaced w/
LG BT SPKT &
W. MKD
"LACOENGR"
1/15/76 dcb

3-35-40
4) 14-22-45
6) 21-34-05
Av 3-35-41

1 C&M
81.65

SET 1x1 CN
FL

1000
SET By Sal

112-44-04

50.00

86-24-25

3-35-41

59.341 R&M
1539.30 HP Dist

376.06 CALC'M

S 88-45-58 W
1266.91 R&M
1229.77 HP DIST.

83.99
83.97
PER SKETCH
1/22/76
dcb

"A"
SET LG B.S.
WET
dn 8" in Sand Stone
REMOVED

A-A
SET 2x2 CN-FL (SEE PG 17)
REMOVED
T-72°
83.99@lev = 83.99

PG 10

CONT

EC

0.18

EC
SET LG B.S. WET
FB 1700-63

BLVD

Fd 1½" IP
R.D. TAG
dn 24"

0.39

0.36

SAME

EC

86-24-27

5.00

SET P.M.

50.00

COUNTY ENGINEER
R.E. 7078

SET L.A.Co. ENGR MON
DN. 8" MKD AS
SHOWN - W/GUARD
POST 2' N.Wly
1/22/76 dcb

SET 2x2 CN
FL

BAR

945.89 HP Dist

N 25°05'40" E

DIAMOND

(50)

(50)

50.00 lev T-68° = 50.00

1) 86-24-24
2) 172-48-55
Av 86-24-27

CONT TO PG 8

NOTE: ANY ADDITIONS OR CHANGES ON THIS SHEET MUST BE MADE OR CIRCLED IN RED INK WITH DATE AND NAME OF PERSON MAKING CHANGE

Do not extend notes this side of this line

PLEASE RETURN TO
LOS ANGELES COUNTY ENGINEER
403 LOS ANGELES COUNTY ENGINEERING BLDG.

W.S. 114-337, B-3

CENTERLINE NOTES
CE 310
76F3095-4/73

F.B. 4362 PG. 10

CONT LT PG 9 & 17

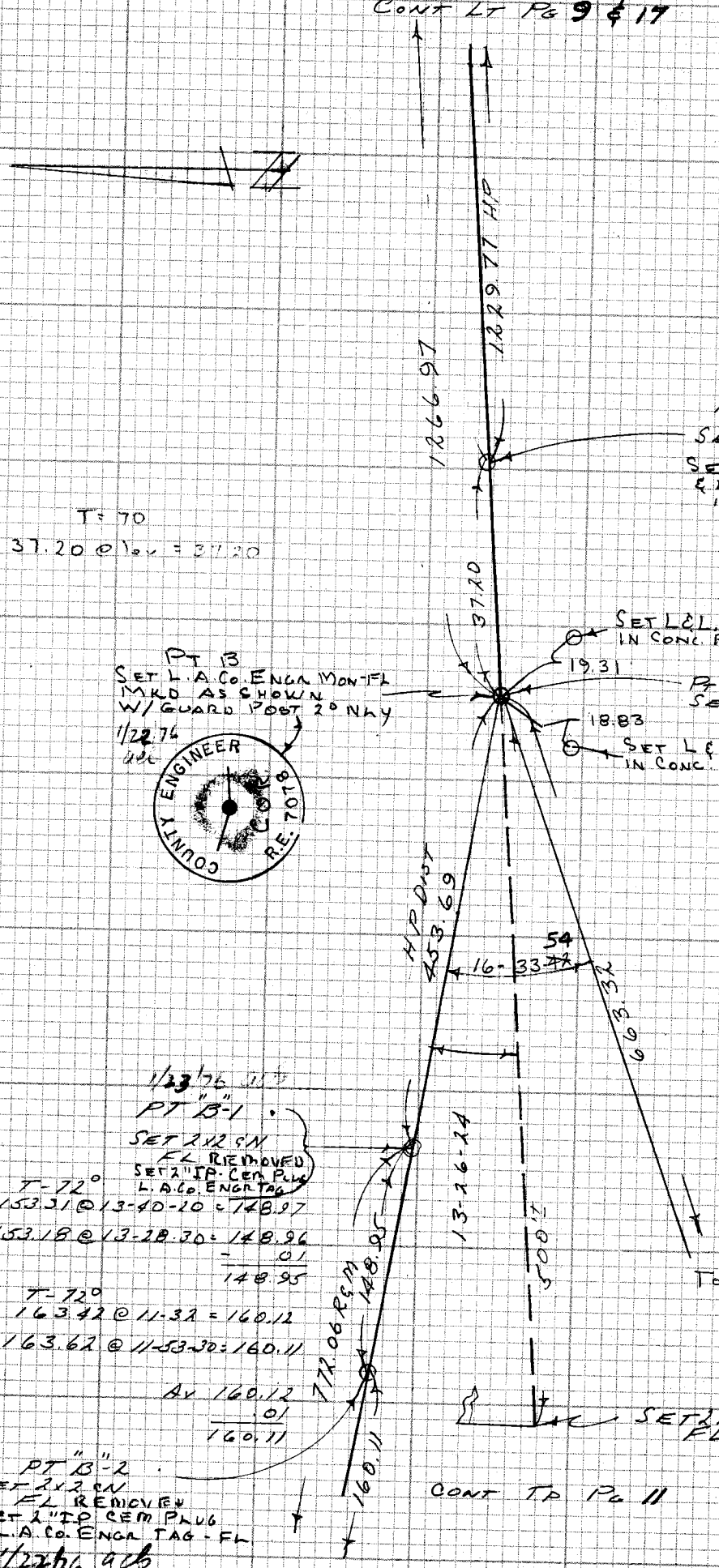

CONT TO PG 11

CE 310
76F3095-4/73

PLEASE RETURN TO
LOS ANGELES COUNTY ENGINEER
403 LOS ANGELES COUNTY ENGINEERING BLDG.

Do not extend notes this side of this line

NOTE! ANY ADDITIONS OR CHANGES ON THIS SHEET MUST BE MADE OR CIRCLED IN RED INK WITH DATE AND NAME OF PERSON MAKING CHANGE

Notes Ck'd by R. BARTHOLOMEW	Survey of SYCAMORE CN PARK
Map No. B-5289	JN 0056.35 Tape 100 Std 84 °F
Office Work S. KURACHI	Surveyed by A.C. GUIZADO
Checked R. BARTHOLOMEW	Notes MAW dr. Date 6-10-75
Date 9-2-76	Indexed G.D. BAILEY AUG 1 76

F.B. 4362 P.G. 11

Cont. Bot Pg 10

T=92°
22.60 @ Lev = 22.60

Cont. Bot Pg 12

1) 189-34-30
4) 38-18-10
6) 57-27-10
Av 189-34-31

1) 103-52-40
4) 55-30-40
6) 263-15-40
Av 103-52-37

C.P

D-2
Set 2" IP
Cem Plug L.A.Co
Engr Tag-FL
1/28/76 ccb

D-2
Set 1x2 GN
Tp Spur
Removed

See Pg 20

9.31 @ lev = 9.31
22.47 @ lev = 22.47

1/23/76 ccb
Set L.A. Co. Engr Mon-FL
Mkd as Shown-W/
Guard Post 2° NLY

Pt "C"
Set 2x26N-FL
Removed

T=92°
260.73 @ 8-07 = 258.12
260.69 @ 8-01 = 258.14
Av 258.13
258.14

22.47

Pt C-1
Set 1x25N-FL
Tp Spur

D-1
Set 2" IP
Cem Plug
L.A. Co. Engr Tag

Pt D-1
Set 2x2 CN-FL
Removed
1/28/76 ccb

T=92°
51.51 @ lev = 51.51

T=86°
207.96 @ 13-51-10 = 201.91
207.65 @ 13-28-40 = 201.93
Av 201.92

Pt C-2
Set 1x2 GN-FL
Tp Spur

CP

T=86°
164.26 @ 20-44-30 = 153.61
163.73 @ 20-14-40 = 153.62
Av 153.61

See Pg 21

T=92°
71.14 @ lev = 71.14

Pt "D"
Set 2x2 GN-FL
Removed
Set L.A. Co. Engr Mon
FL Marked as Shown
W/ Guard Post
2° ELY.
1/28/76

1) 32-07-27
4) 128-30-05
6) 192-44-50
Av 32-07-28

32-07-27
R&M

NOTE: ANY ADDITIONS OR CHANGES ON THIS SHEET MUST BE MADE OR CIRCLED IN RED INK WITH DATE AND NAME OF PERSON MAKING CHANGE

Do not extend notes this side of this line

PLEASE RETURN TO
LOS ANGELES COUNTY ENGINEER
403 LOS ANGELES COUNTY ENGINEERING BLDG.

CENTERLINE NOTES
CE 310
76F3095-4/73

F.B. 4362 PG. 12

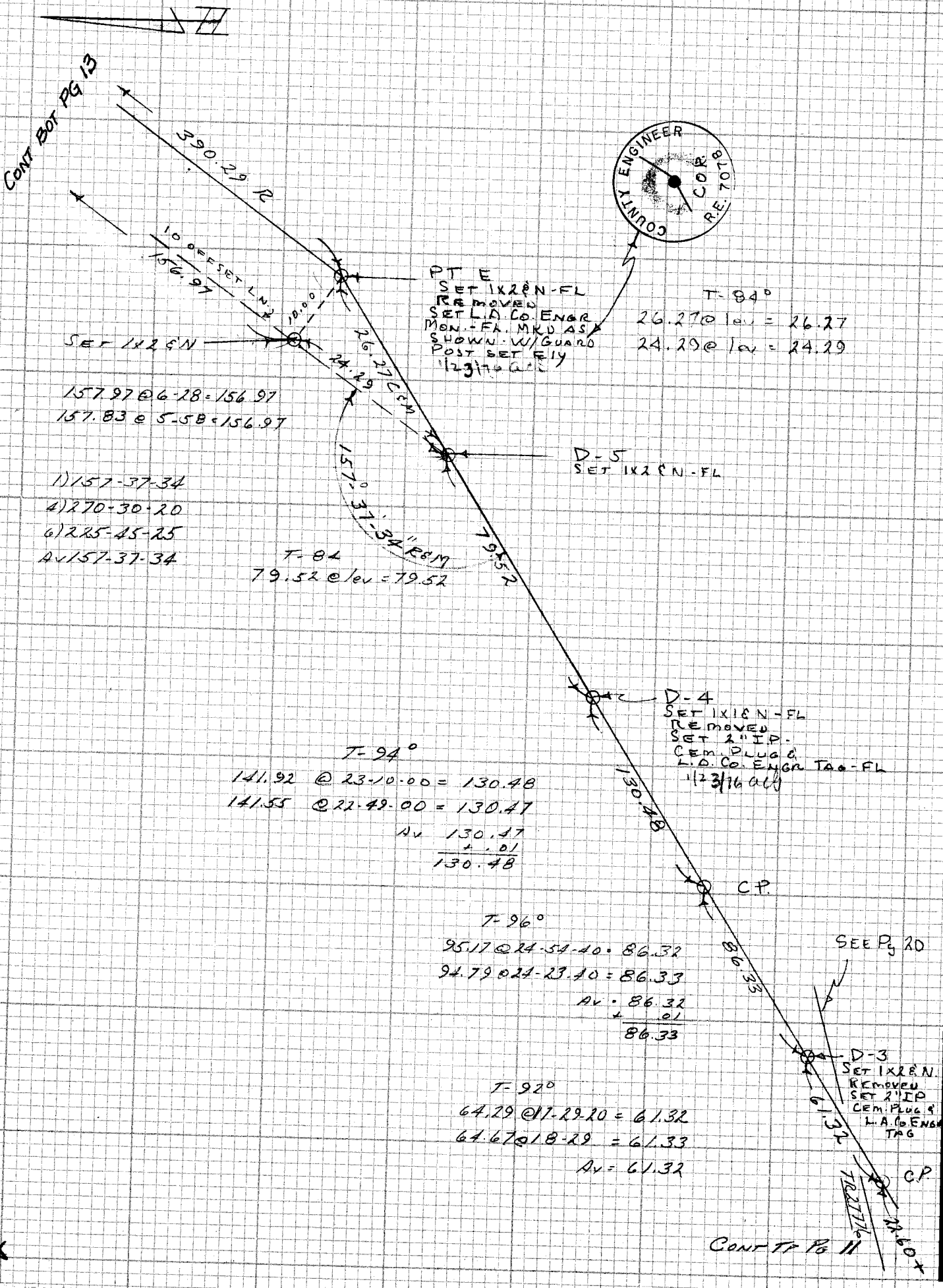

CE-310
76F3095 73

PLEASE RETURN TO
LOS ANGELES COUNTY ENGINEER
403 LOS ANGELES COUNTY ENGINEERING BLDG.

Do not extend notes this side of this line

NOTE: ANY ADDITIONS OR CHANGES ON THIS SHEET MUST BE MADE OR CIRCLED IN RED INK WITH DATE AND NAME OF PERSON MAKING CHANGE

Notes Ck'd by R. BARTHOLOMEW	Survey of SYCAMORE CN. PARK F.B. 4362 PG. 13
Map No. B 5289	JN 005635 Tape 118 Std 84 °F
Office Work S. KURACHI	Surveyed by A. C. GUIZADO
Checked R. BARTHOLOMEW	Notes M H W Date 6-3-75
Date 9-2-76	Indexed G.D. BAILEY

CONT TO PG 14

T-84°
53.72 @ lev = 53.72

53.72

C.P.

128.82 REM

75.10

PT E
SET L.A. Co. ENGR
MON-FL W/GUARD
POST 2" N. ELY
1/22/76 ALS

COUNTY ENGINEER
C.O.R.
R.E. 7078

T-84°
75.51 @ 6-00 = 75.10
75.56 @ 6-24 = 75.09

PT "E"
SET 1x2 N-FL
REMOVED

96-42-20 C

SEE PG 18

T-92°
57.12 @ lev = 57.12
24.26 @ lev = 24.26
81.38

80.36.58 REM

81.38

10

96-42-20

PT "E"-2
SET 2x2 SN-FL

T-92°
153.37 @ 7-50 = 151.94
153.22 @ 7-27 = 151.93
Av 151.93
+.01
151.94

1) 96-42-20
4) 26-49-20
6) 220-14-00
Av 96-42-20

SEE PG 18

151.94

390.29 R

1) 90-00-00
2) 180-00-00
Av 90-00-00

1) 80-36-58
4) 322-28-00
6) 123-41-50
Av 80-36-58

PT "E" 1-A
SET 2x2 SN-FL

10.00

90°

PT "E" 1
SET 1x2 SN-FL
REMOVED
SET 2" I.P.
CEM. PLUGS
L.A. Co. ENGR TAG-FL
1/22/76 ALS

156.97

CONT TO LT PG 12

TO PT 44
PG 96 & 17

NOTE: ANY ADDITIONS OR CHANGES ON THIS SHEET MUST BE MADE OR CIRCLED IN RED INK WITH DATE AND NAME OF PERSON MAKING CHANGE

Do not extend notes this side of this line

PLEASE RETURN TO
LOS ANGELES COUNTY ENGINEER
403 LOS ANGELES COUNTY ENGINEERING BLDG.

CENTERLINE NOTES
CE 310
76F3095-4/73

F.B. 4362 PG. 14

CONT TP PG 13

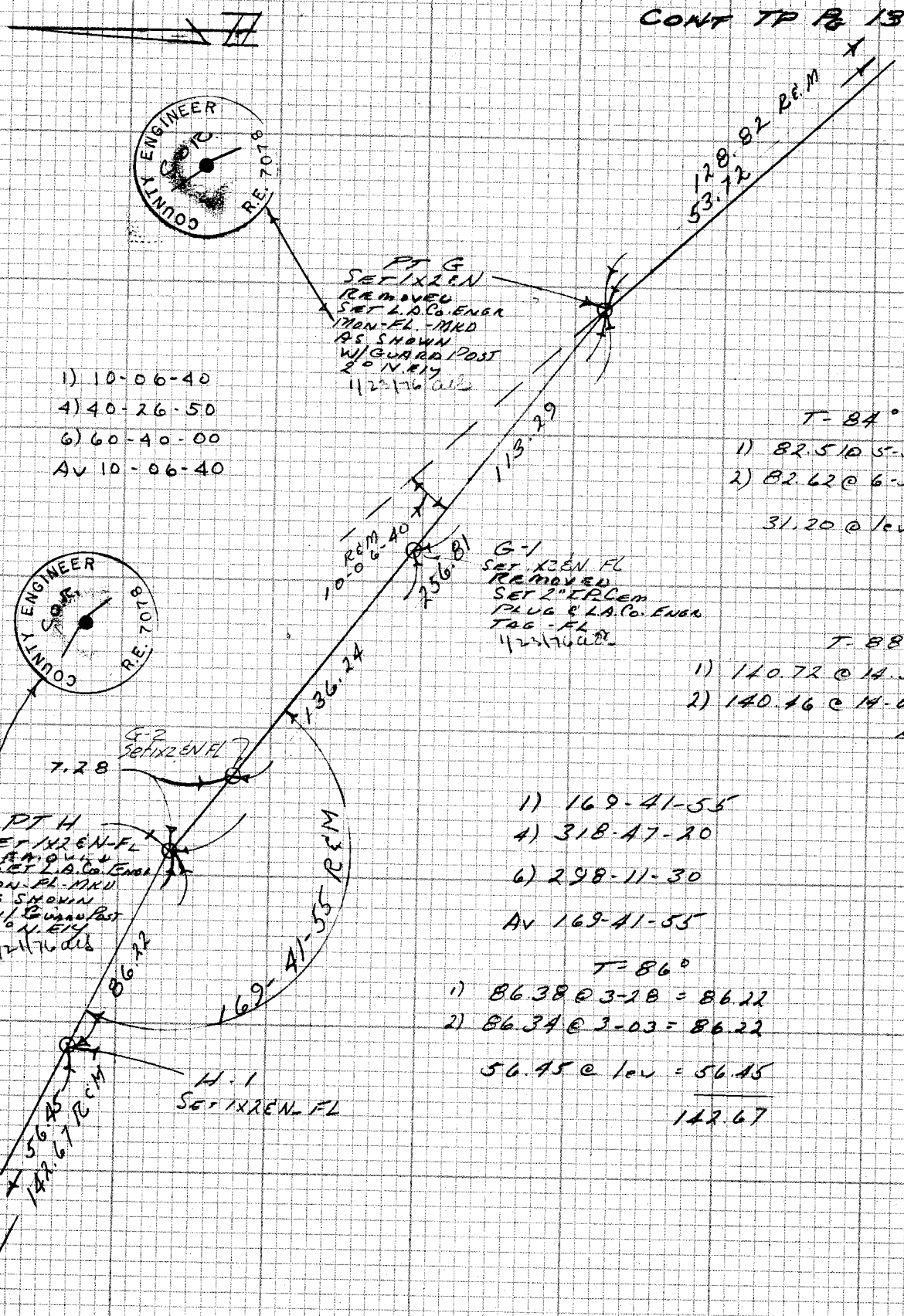

CE 310
76F309E 4423

PLEASE RETURN TO
LOS ANGELES COUNTY ENGINEER
403 LOS ANGELES COUNTY ENGINEERING BLDG.

Do not extend notes this side of this line

NOTE: ANY ADDITIONS OR CHANGES ON THIS SHEET MUST BE MADE OR CIRCLED IN RED INK WITH DATE AND NAME OF PERSON MAKING CHANGE

Notes Ck'd by R. BARTHOLOMEW	Survey of Sycamore Cir Park
Map No. B5289	JN 00565 Tape 118 Std 84 °F
Office Work S. KURACHI	Surveyed by A. C. GUIZADO
Checked R. BARTHOLOMEW	Notes M.A.L. Date 6-10-25
Date 9-2-76	Indexed D. BAILEY AUG 17

F.B. 4362 PG. 15

Cour Bot Lt Pg 14

1) 135-46-17
4) 183-05-00
6) 94-37-40
Av 135-46-17

Reset 2" IP & tag LS 3298 SEE P 40

PT J
SET L.A. COENGE MON-PL
MARKED AS SHOWN W/GUARD POST 2' NE of
1/19/76 ALS

Removed 2-8-78
R.L.S.

COUNTY ENGINEER CORNER RE 1978

RCM

135' 46' 17

151.15

22.30

56.45

PT J
SET 1x2 EN-PL
REMOVED 1-22-76

REMOVE 9/19/77 ALS
PT I
SET 1x2 EN-PL
REMOVED 1-22-76
SET L.A. COENGE MON MKD AS SHOWN W/ GUARD POST 2' N.E. of
1/19/76 ALS

T-88°
19.09@ Lev = 18.11
19.09@ Lev = 18.11

18.11

T-64°
72.59@ Lev = 72.59
32.92@ Lev = 32.92
105.51
01
105.50

105.50

19.00 RCM

168-18-49

COUNTY ENGINEER CORNER RE 1978

CP

168-21-09

To Marginal Pt Pg 16

278.36

383.86

Cont Rt Pg 6
Cont Rt Pg 16

T-72°
278.38 @ Lev = 278.36

1) 168-18-49
4) 313-15-15
6) 288-53-00
Av 168-18-50

1) 168-21-10
4) 313-24-40
6) 290-06-55
Av 168-21-09

NOTE
FOR NEW PROP
COR - SEE P 40
9-19-77 ALS

NOTE: ANY ADDITIONS OR CHANGES ON THIS SHEET MUST BE MADE OR CIRCLED IN RED INK WITH DATE AND NAME OF PERSON MAKING CHANGE

Do not extend notes this side of this line

PLEASE RETURN TO
LOS ANGELES COUNTY ENGINEER
403 LOS ANGELES COUNTY ENGINEERING BLDG.

CENTERLINE NOTES
CE 310
76F3095-4/73

F.B. 4362 PG. 16

1) 95-02-20
4) 20-09-40
6) 210-14-20
Av 95-02-23
1) 94-58-40
4) 19-54-20
6) 209-51-30
Av 94-58.35

1) 49-03-20
4) 196-14-05
6) 294-21-00
Av 49-03-30

1-23-76 [illegible]
1) 105-27-40
4) 61-50-10
6) 272-45-25
Av 105-27-34

1) 105-20-30
4) 61-22-20
6) 272-03-30
Av 105-20-35

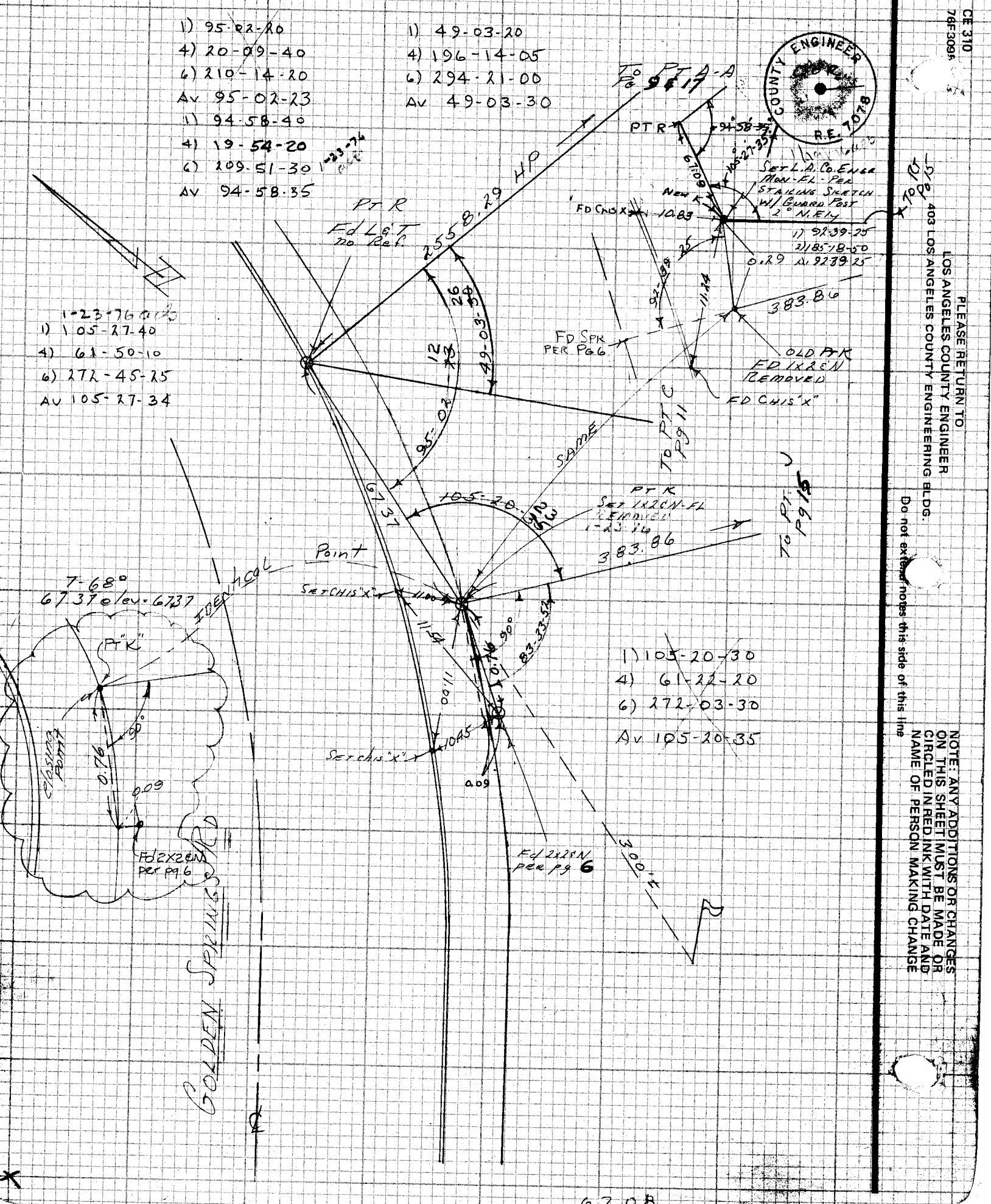

COUNTY ENGINEER R.E. 7078

CE 310
76F3095

PLEASE RETURN TO
LOS ANGELES COUNTY ENGINEER
403 LOS ANGELES COUNTY ENGINEERING BLDG.

Do not extend notes this side of this line

NOTE: ANY ADDITIONS OR CHANGES ON THIS SHEET MUST BE MADE OR CIRCLED IN RED INK WITH DATE AND NAME OF PERSON MAKING CHANGE

6.7.08

Notes Ck'd by R. BARTHOLOMEW	Survey of SYCAMORE CN PARK — F.B. 4362 PG. 17
Map No. B5289	JN 005635 Tape 1 8 Std 84 °F
Office Work S. KURACHI	Surveyed by A. C. GUIZADO
Checked R. BARTHOLOMEW	Notes M. A. W Date 7-29-75
Date 9-2-76	Indexed G. D. BAILEY AUG 1 75

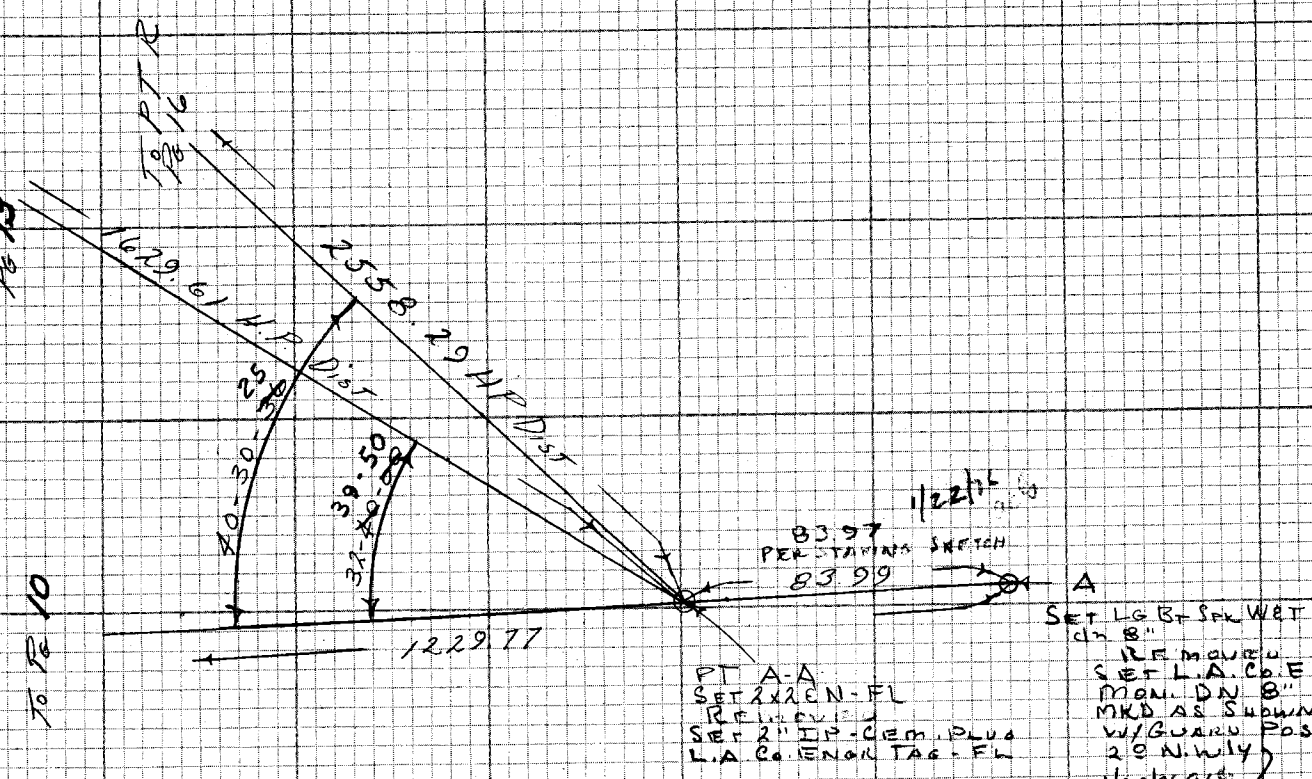

1) 32-40-10
4) 130-40-10
6) 196-00-00
Av 32-40-00

1) 40-30-50
4) 162-02-20
6) 243-03-25
Av 40-30-36

COUNTY ENGINEER
CO
R.E. 7078

NOTE: ANY ADDITIONS OR CHANGES ON THIS SHEET MUST BE MADE OR CIRCLED IN RED INK WITH DATE AND NAME OF PERSON MAKING CHANGE

Do not extend notes this side of this line

PLEASE RETURN TO
LOS ANGELES COUNTY ENGINEER
403 LOS ANGELES COUNTY ENGINEERING BLDG.

CENTERLINE NOTES
CE 310
76F3095-4/73

F.B. 4362 PG. 18

CE 310
76F3095-4-73

PLEASE RETURN TO
LOS ANGELES COUNTY ENGINEER
403 LOS ANGELES COUNTY ENGINEERING BLDG.

Do not extend notes this side of this line

NOTE: ANY ADDITIONS OR CHANGES ON THIS SHEET MUST BE MADE OR CIRCLED IN RED INK WITH DATE AND NAME OF PERSON MAKING CHANGE

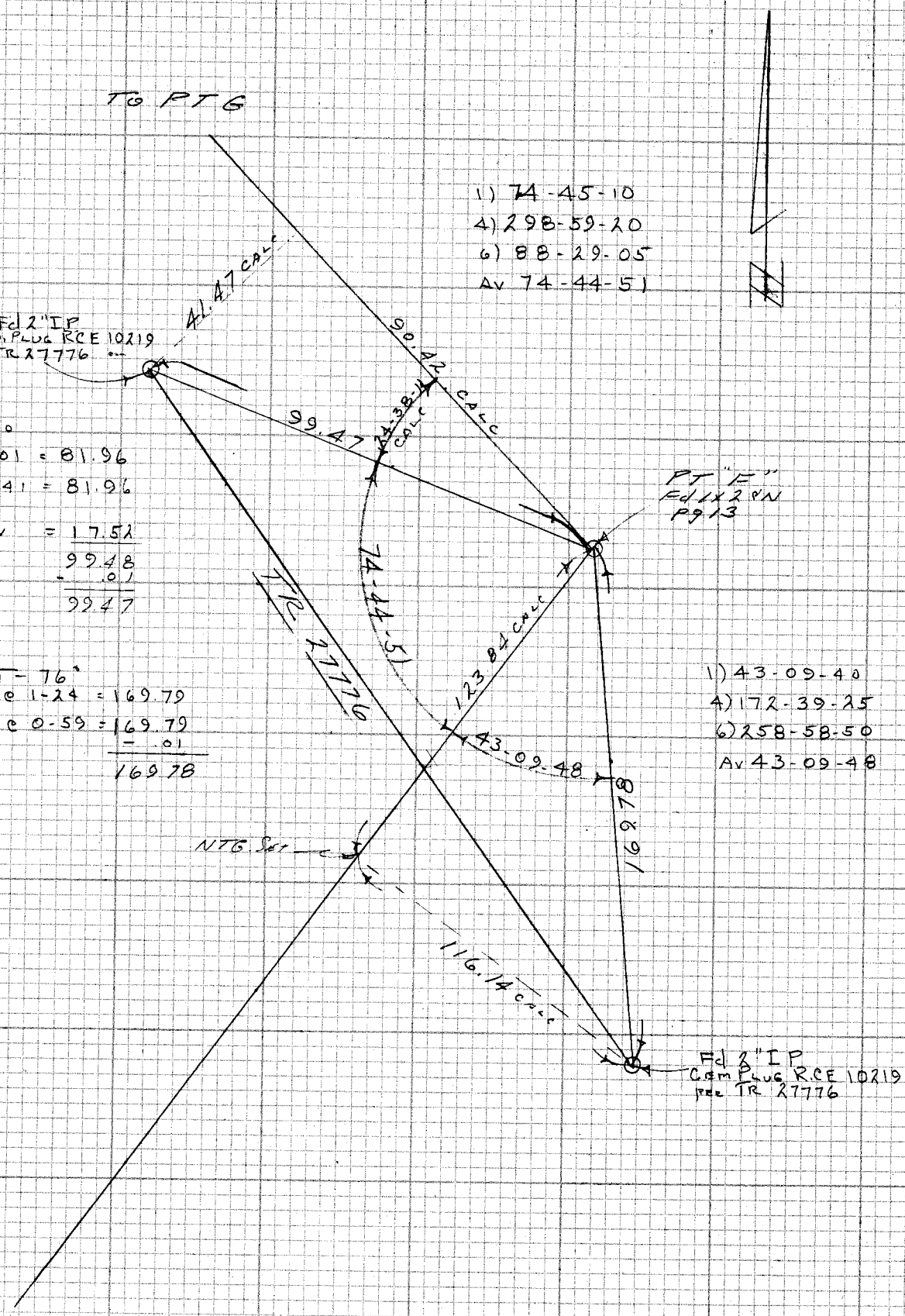

Notes Ck'd by R. BARTHOLOMEW	Survey of SYCAMORE CN PARK — F.B. 4362 PG. 19
Map No. B5289	JN 0056.35 Tape 1 8 Std 84 °F
Office Work S. KURACHI	Surveyed by A. C. GUIZADO
Checked R. BARTHOLOMEW	Notes M.A.W. Date 6-75
Date 9-2-76	Indexed G. D. BAILEY MG 1 75

T @
POT 500'± No GRAND AV HI = 5.1 T = 82 BAR. = 29.1 EV SET = +20

SIGHT ON	HI	VERT ∡	SLOPE DIST	HORZ DIST
EC 2M Pg 9	5.0	269-04-50 0-57-40 M 0-56-25	946.02	945.89
PI 2M Pg 9	4.7	269-27-30 0-34-50 M 0-33-40	1539.37	1539.30

T @
PT A.A PG17 HI 4.9 T = 68° BAR 29.3 EV SET = +10

SIGHT ON	HI	VERT ∡	SLOPE DIST	HORZ DIST
PT R Pg 16 2 REF	5.2	92-57-15 267-04-15 M 2-56-30	2561.67	2558.29
PT F Pg 13 2M	5.0	93-39-20 266-22-20 M 3-38-30	1632.910	1629.61

T @
B.C. Pg 6 H.I = 5.0 T = 80° BAR. = 29.4 EV SET +15

SIGHT ON	HI	VERT ∡	SLOPE DIST	HORZ DIST
C.E. MON GRAND AV 2M	5.7	90-17-00 269-45-20 M = 0-15-50	2029.65	2029.63

T @
C.E. MON GRAND AV H.I. 6.0 T = 70° B.AR = 29.3 EV SET = +9

SIGHT ON	HI	VERT ∡	SLOPE DIST	HORZ DIST
BC Golden Springs 2M Pg 6	5.5	89-45-40 270-16-30 M 0-15-25	2029.64	2029.62

NOTE: ANY ADDITIONS OR CHANGES ON THIS SHEET MUST BE MADE OR CIRCLED IN RED INK WITH DATE AND NAME OF PERSON MAKING CHANGE
Do not extend notes this side of this line
PLEASE RETURN TO LOS ANGELES COUNTY ENGINEER 403 LOS ANGELES COUNTY ENGINEERING BLDG.
CENTERLINE NOTES CE 310 76F3095-4/73

F.B. 4362 PG. 20

CE 310
76F3095 4/73

PLEASE RETURN TO
LOS ANGELES COUNTY ENGINEER
403 LOS ANGELES COUNTY ENGINEERING BLDG.

Do not extend notes this side of this line

NOTE: ANY ADDITIONS OR CHANGES ON THIS SHEET MUST BE MADE OR CIRCLED IN RED INK WITH DATE AND NAME OF PERSON MAKING CHANGE

T = 94°
81.11 @ 20-03 = 76.19
81.43 @ 20-43 = 76.16
Av = 76.18

26.10 elev = 26.10
102.28
+ .01
102.29

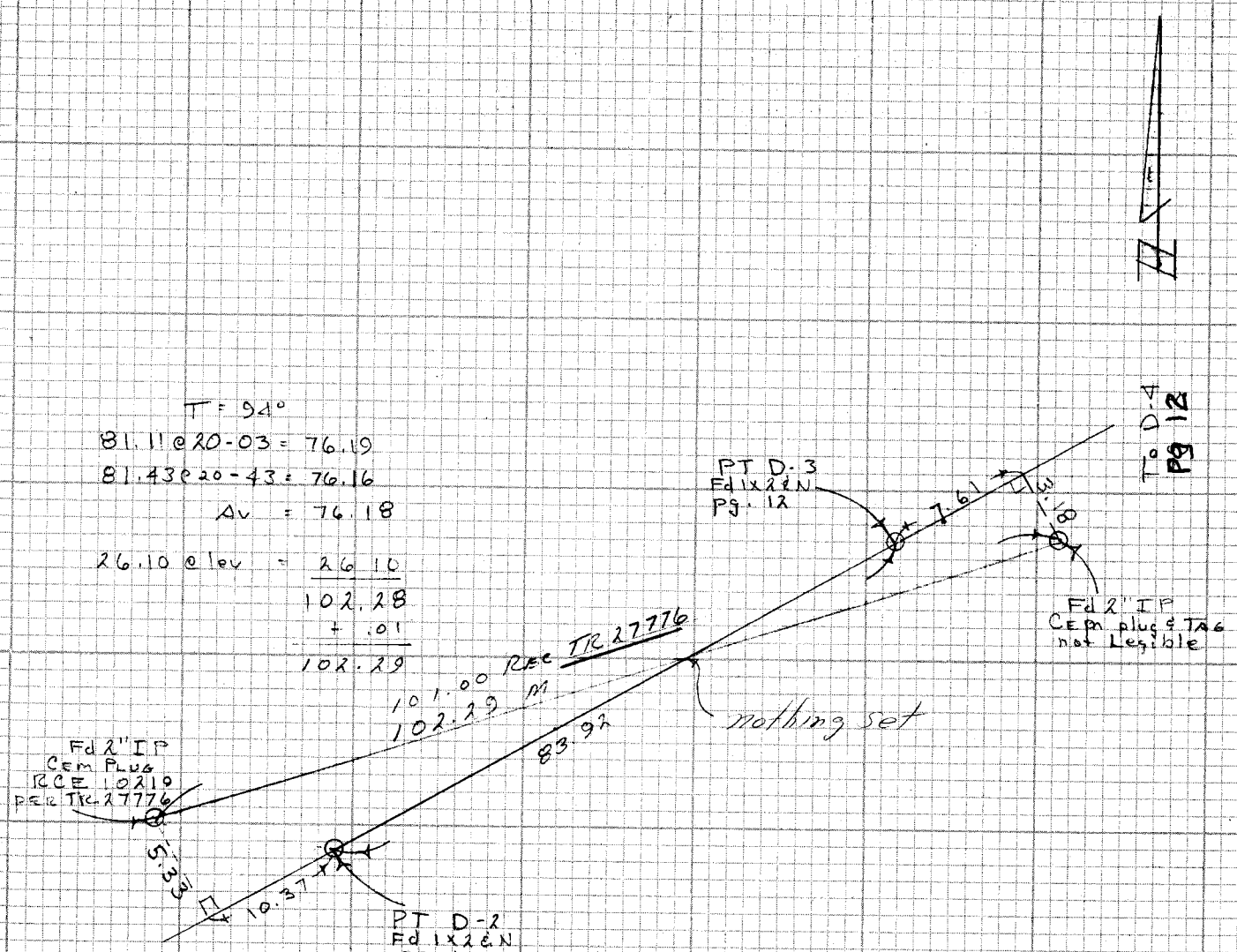

Notes Ck'd by R. BARTHOLOMEW	Survey of Sycamore Cn Park
Map No. B 5289	JN 0056.35 Tape 118 Std 0.1 °F
Office Work S. KURACHI	Surveyed by A. C. GUIZADO
Checked R. BARTHOLOMEW	Notes [illegible] Date 7-15-75
Date 9-2-76	Indexed G.D. BAILEY

F.B. 4362 PG. 21

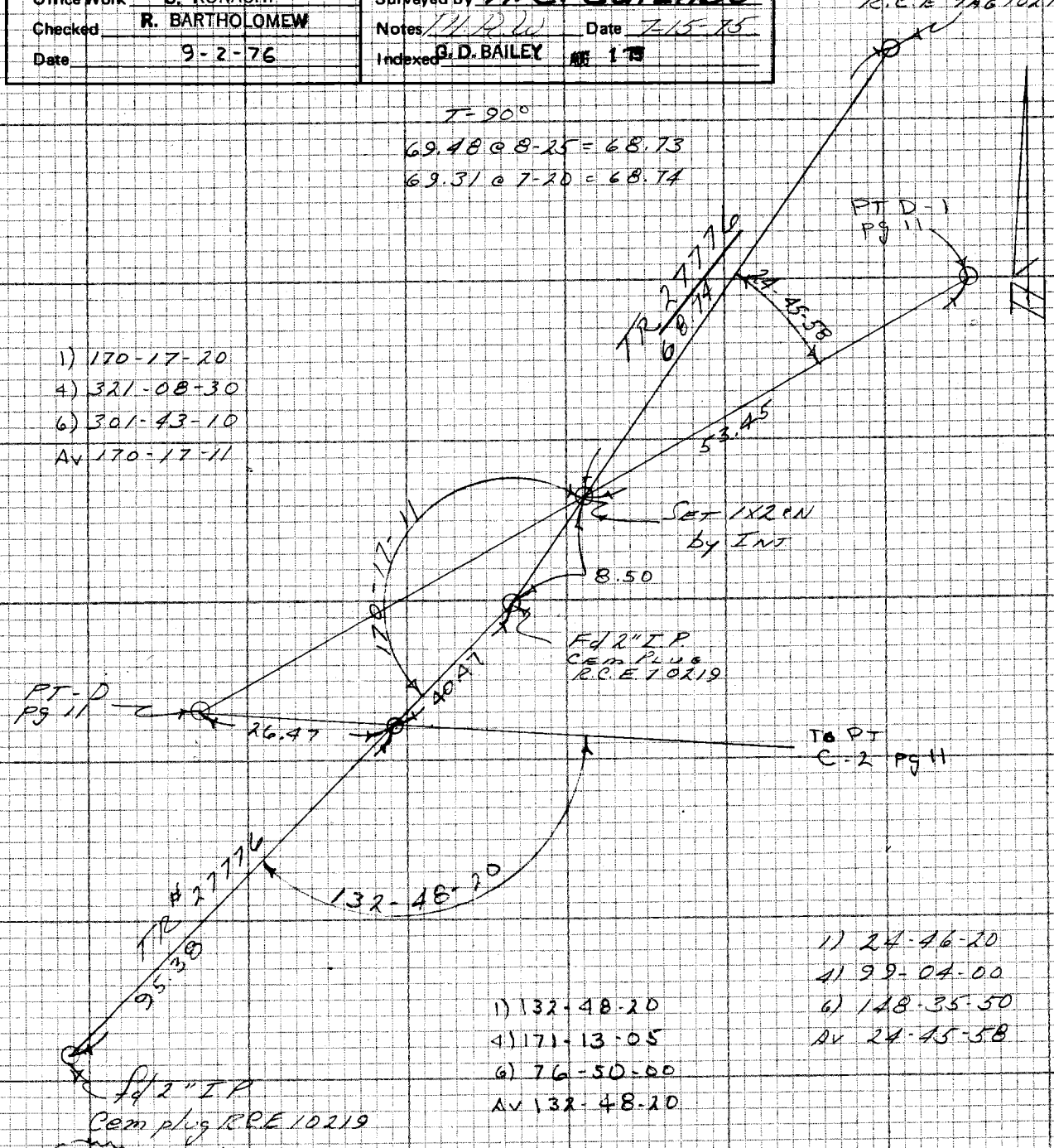

NOTE: ANY ADDITIONS OR CHANGES ON THIS SHEET MUST BE MADE OR CIRCLED IN RED INK WITH DATE AND NAME OF PERSON MAKING CHANGE

Do not extend notes this side of this line

PLEASE RETURN TO
LOS ANGELES COUNTY ENGINEER
403 LOS ANGELES COUNTY ENGINEERING BLDG.

CENTERLINE NOTES
CE 310
76F3095-4/73

F.B. 4362 PG. 22

T- 84°

1) 101.42 @ 7-00 = 100.66
2) 101.32 @ 6-28 = 100.68
1) 71.63 @ 10-07 = 70.52
2) 71.45 @ 9-14 = 70.52
1) 93.21 @ 16-49 = 89.22
2) 93.40 @ 17-09 = 89.25
1) 295.76 @ 3-06 = 295.33
2) 295.70 @ 2-51 = 295.33
1) 50.15 @ 8-17 = 49.63
2) 50.34 @ 9-39 = 49.63

AV TOTAL 663.32

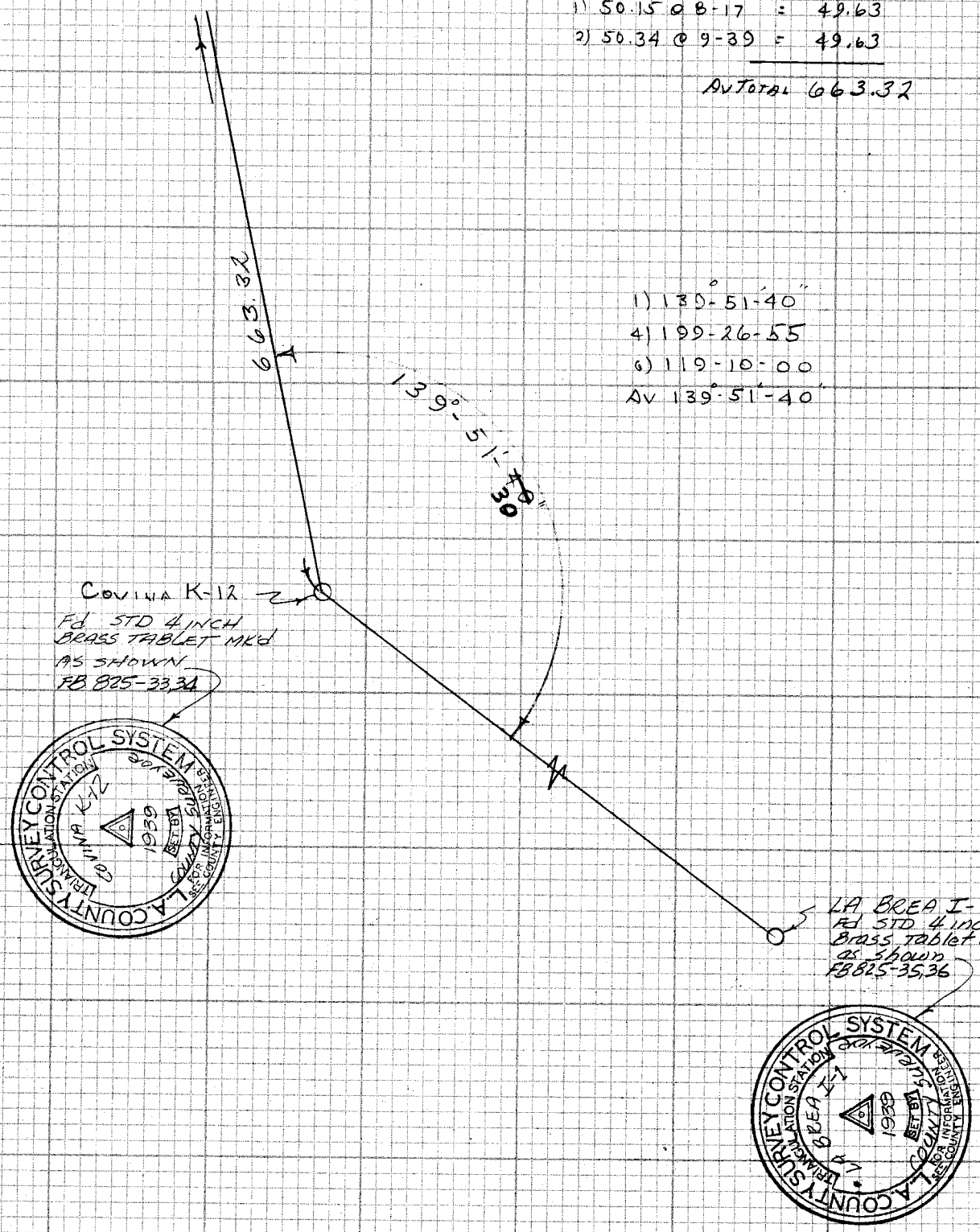

1) 139°-51'-40"
4) 199-26-55
6) 119-10-00
AV 139°-51'-40"

CE 310
76F309F 3

PLEASE RETURN TO
LOS ANGELES COUNTY ENGINEER
403 LOS ANGELES COUNTY ENGINEERING BLDG.

Do not extend notes this side of this line

NOTE: ANY ADDITIONS OR CHANGES ON THIS SHEET MUST BE MADE OR CIRCLED IN RED INK WITH DATE AND NAME OF PERSON MAKING CHANGE

Notes Ck'd by R. BARTHOLOMEW	Survey of SYCAMORE Cir Park F.B. 4362 PG. 23
Map No. B-5289	JN 005633 Tape 1/8 Std 84 °F
Office Work S. KURACHI	Surveyed by A. C. GUIZADO
Checked R. BARTHOLOMEW	Notes N.B. Walsh Date 9-3-75
Date 9-2-76	Indexed J. M. PALMERI SP 16 T

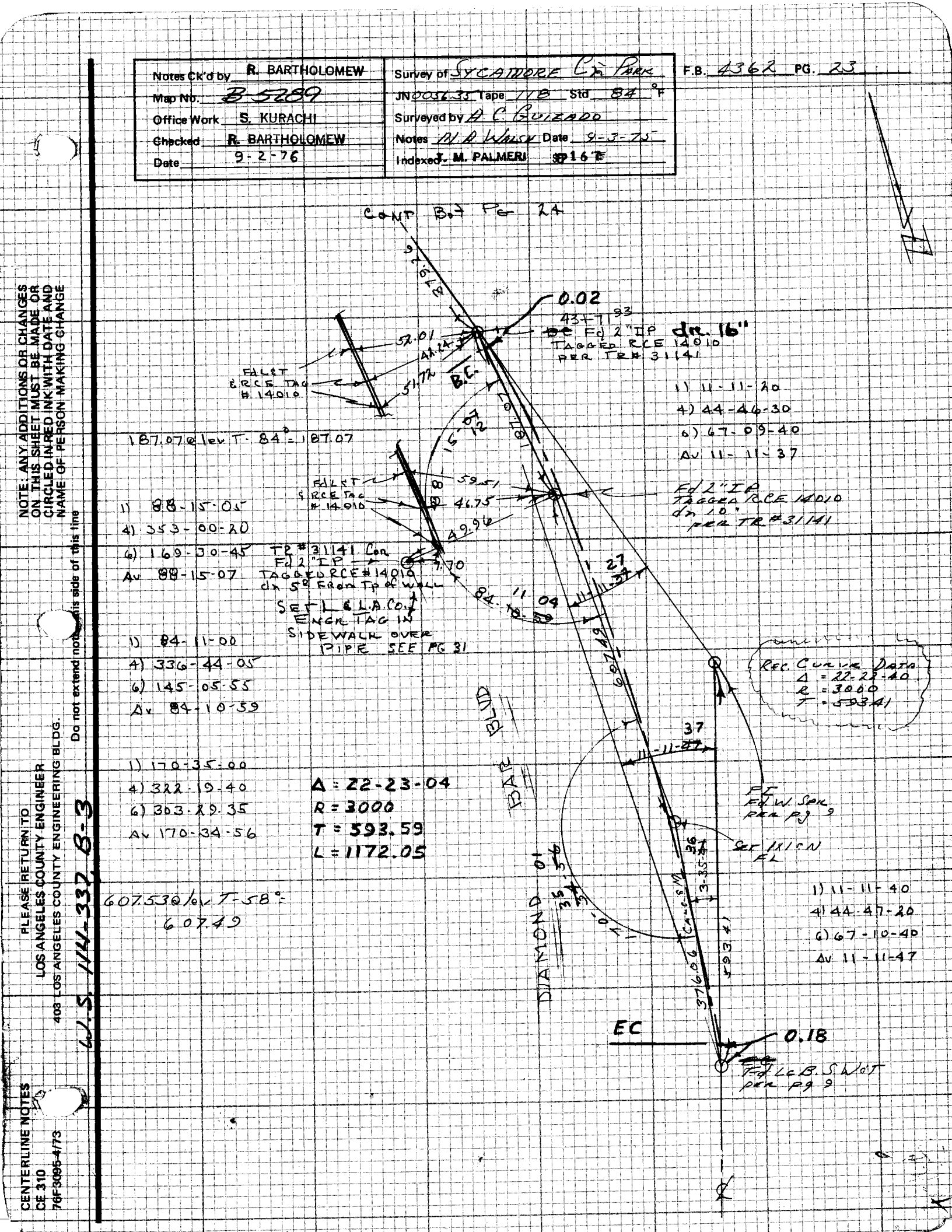

NOTE: ANY ADDITIONS OR CHANGES ON THIS SHEET MUST BE MADE OR CIRCLED IN RED INK WITH DATE AND NAME OF PERSON MAKING CHANGE

Do not extend notes this side of this line

PLEASE RETURN TO
LOS ANGELES COUNTY ENGINEER
408 LOS ANGELES COUNTY ENGINEERING BLDG.

W.S. 114-332 B-3

CENTERLINE NOTES
CE 310
76F-3095-4/73

F.B. 4362 PG. 24

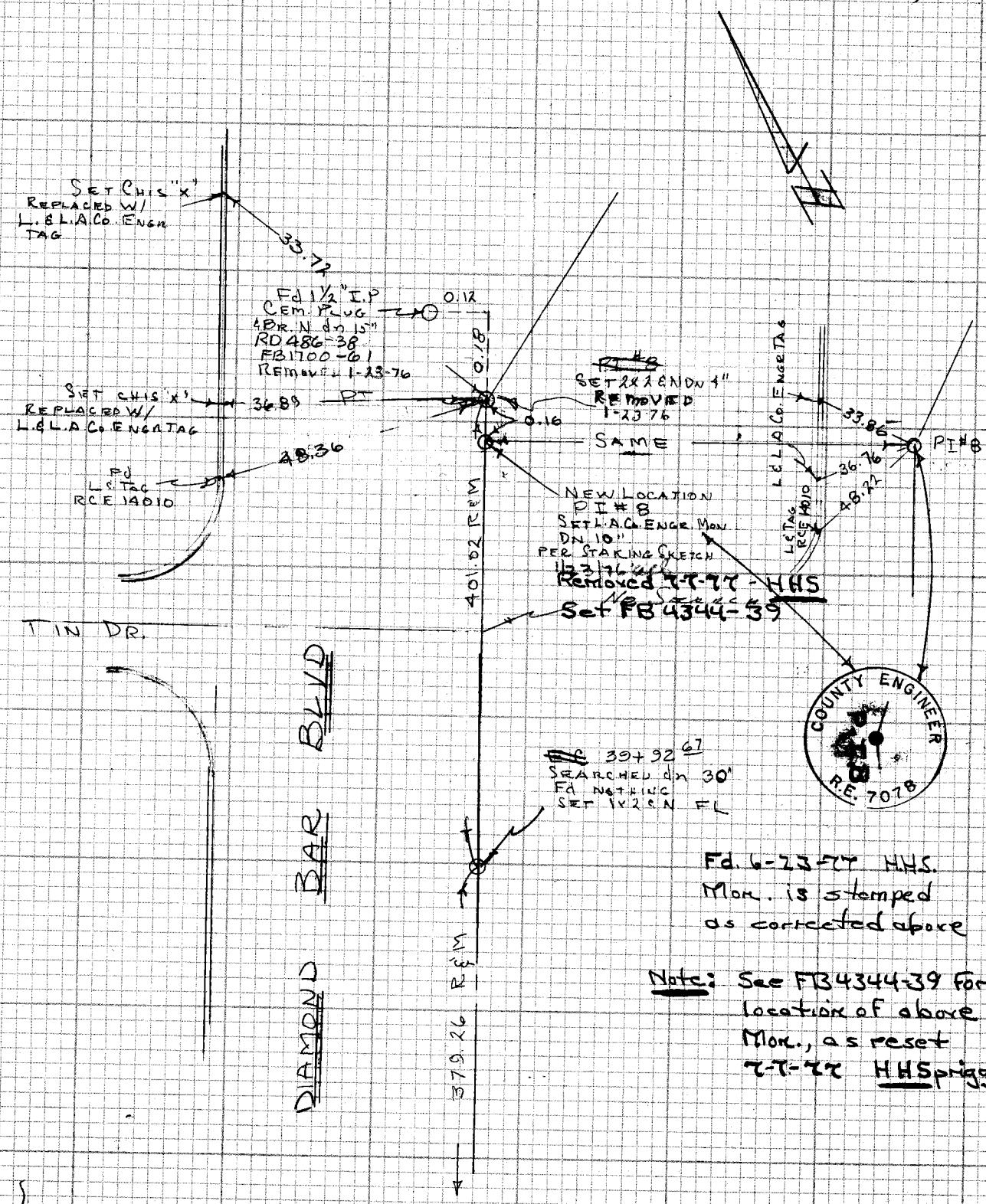

Fd. 6-23-77 HHS.
Mon. is stamped
as corrected above

Note: See FB4344-39 for
location of above
Mon., as reset
7-7-77 HHSpriggs

CONT TO PG 23

CE 310
76F3095 - '73

PLEASE RETURN TO
LOS ANGELES COUNTY ENGINEER
403 LOS ANGELES COUNTY ENGINEERING BLDG.

Do not exceed notes this side of this line

NOTE: ANY ADDITIONS OR CHANGES
ON THIS SHEET MUST BE MADE OR
CIRCLED IN RED INK WITH DATE AND
NAME OF PERSON MAKING CHANGE

3-8-23-14/15 SM

Notes Ck'd by R. BARTHOLOMEW	Survey of SYCAMORE CYN PARK
Map No. B5289	JN 030300 Tape 0246 Std 68 °F
Office Work S. KURACHI	Surveyed by D. C. GIOVANDO
Checked R. BARTHOLOMEW	Notes M. A. WILSON Date 9-4-75
Date 9-2-76	Indexed L. M. PALMER 9-16-75

F.B. 4362 PG. 25

CONT BOT PG 26

1) 173-07-40
4) 332-31-20
6) 318-46-45
Av 173-07-47

Fd L&T No Ref

SET L&T EC
Fd Spk & T per TR 030455 MB801-4

591.77 @ elev T-80° = 591.82

Fd L&R C.E Tag # 14010 No Ref

Fd L&R C.E Tag # 14010

Fd L&R C.E Tag # 14010 No Ref

GOLDEN PRADOS

Fd L&B Cut No Ref TR 29811 MB801-2

Fd W Sam No Ref Used For Line Chst

Fd L&R C.E Tag # 14010 No Ref

384.20 @ elev T-80° = 384.23

1) 90-33-10
4) 2-11-40
6) 180-17-40
Av 90-32-57

1) 168-51-50
4) 315-26-15
6) 293-09-00
Av 168-51-30

1) 168-29-35
4) 313-58-00
6) 290-56-40
Av 168-29-27

CONT TO PG 6

Pg 6
Fd Rem N
Replaced with Sq. Spk

NOTE: ANY ADDITIONS OR CHANGES ON THIS SHEET MUST BE MADE OR CIRCLED IN RED INK WITH DATE AND NAME OF PERSON MAKING CHANGE

Do not extend notes this side of this line

PLEASE RETURN TO
LOS ANGELES COUNTY ENGINEER
403 LOS ANGELES COUNTY ENGINEERING BLDG.

W.S. 114-377 A-2

CENTERLINE NOTES
CE 310
76F3095-4/73

F.B. 4362 PG. 26

CE 310
76F3095 :173

PLEASE RETURN TO
LOS ANGELES COUNTY ENGINEER
403 LOS ANGELES COUNTY ENGINEERING BLDG.

Do not extend notes this side of this line

NOTE: ANY ADDITIONS OR CHANGES ON THIS SHEET MUST BE MADE OR CIRCLED IN RED INK WITH DATE AND NAME OF PERSON MAKING CHANGE

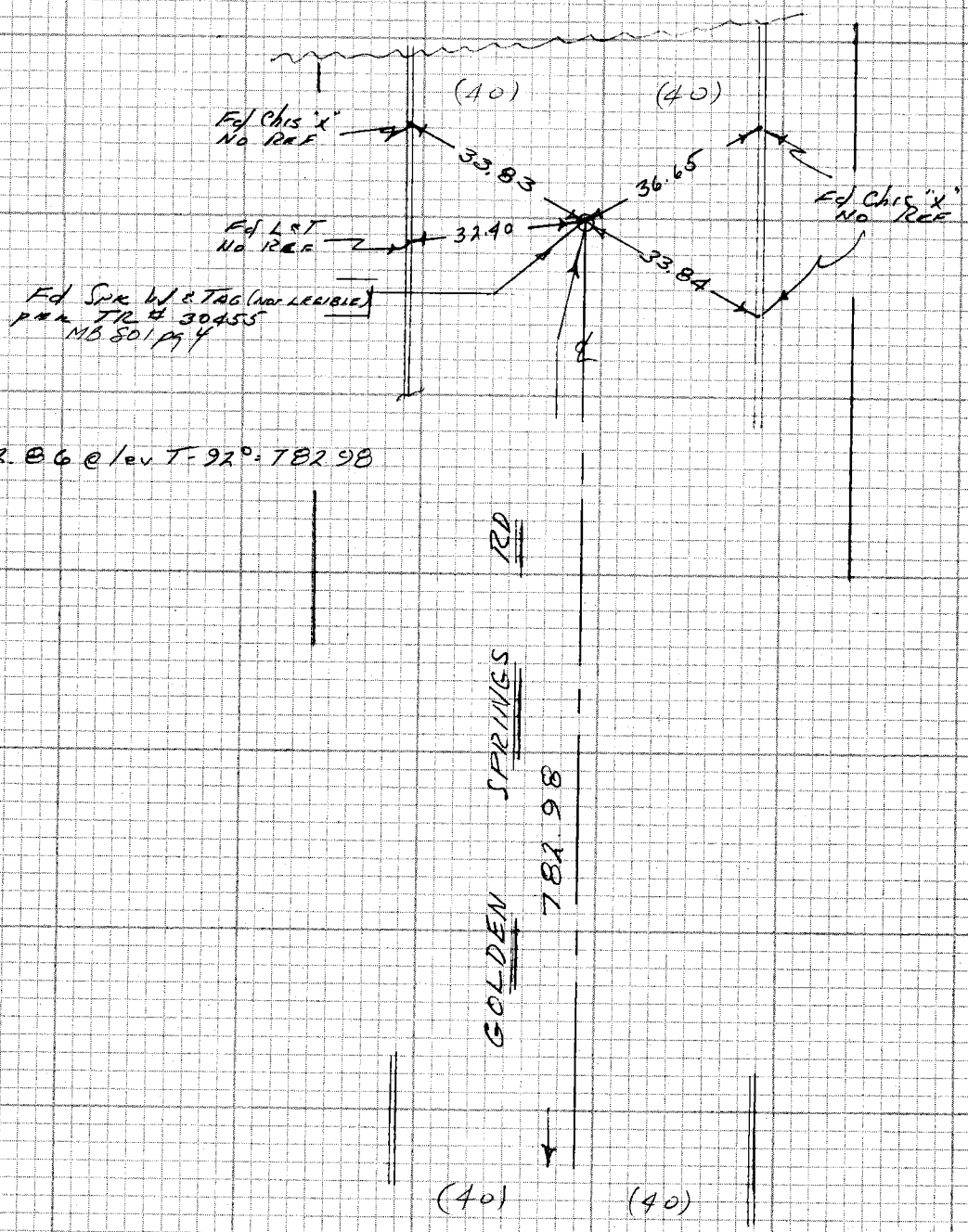

CONT TP Pg 25

Notes Ck'd by R. BARTHOLOMEW	Survey of SYCAMORE CN PARK F.B. 4362 PG. 27
Map No. B-5289	JN 005635 Tape #118 Std 84 °F
Office Work S. KURACHI	Surveyed by A.C. GUIZADO
Checked R. BARTHOLOMEW	Notes M.A. WALSH Date 11-13-75
Date 9-2-76	Indexed G.D. BAILEY NV21

1) 138-17-20
4) 193-08-45
(6) 109-43-40
Av 138-17-16

T-86°
52.91 @ lev = 52.91
57.70 @ lev = 57.70
110.61

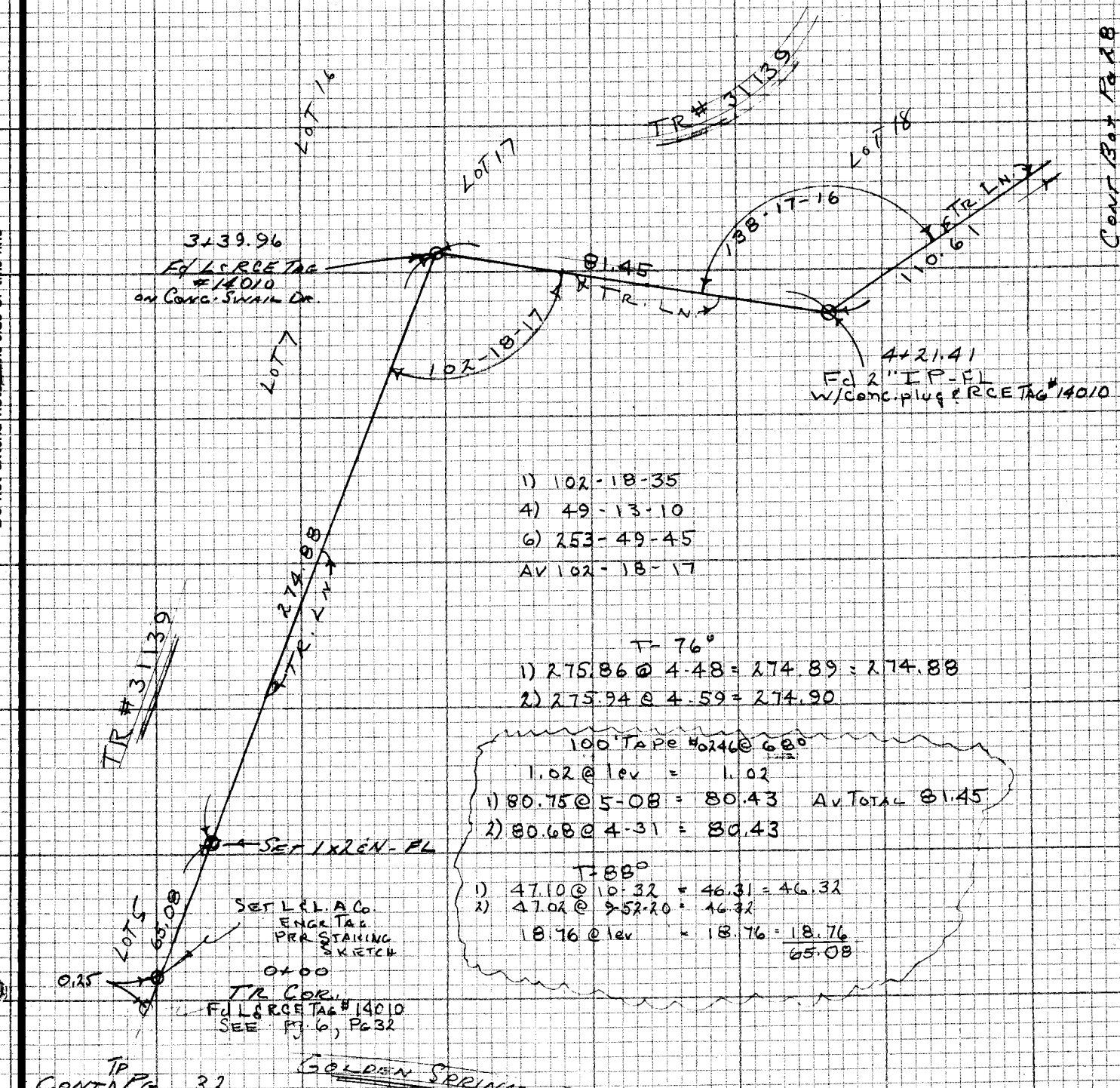

1) 102-18-35
4) 49-13-10
(6) 253-49-45
Av 102-18-17

T-76°
1) 275.86 @ 4-48 = 274.89 = 274.88
2) 275.94 @ 4-59 = 274.90

100' Tape #0246 @ 68°
1.02 @ lev = 1.02
1) 80.75 @ 5-08 = 80.43 Av Total 81.45
2) 80.68 @ 4-31 = 80.43

T-88°
1) 47.10 @ 10-32 = 46.31 = 46.32
2) 47.02 @ 9-52-20 = 46.32
18.76 @ lev = 18.76 = 18.76
65.08

TP CONT PG 32

NOTE: ANY ADDITIONS OR CHANGES ON THIS SHEET MUST BE MADE OR CIRCLED IN RED INK WITH DATE AND NAME OF PERSON MAKING CHANGE

Do not extend notes this side of this line

PLEASE RETURN TO
LOS ANGELES COUNTY ENGINEER
403 LOS ANGELES COUNTY ENGINEERING BLDG.

CENTERLINE NOTES
CE 310
76F3095-4/73

PLEASE RETURN TO
LOS ANGELES COUNTY ENGINEER
403 LOS ANGELES COUNTY ENGINEERING BLDG.

NOTE: ANY ADDITIONS OR CHANGES ON THIS SHEET MUST BE MADE OR CIRCLED IN RED INK WITH DATE AND NAME OF PERSON MAKING CHANGE

Do not ex[illegible] notes this side of this line

F.B. 4362 PG. 28

CONT BOT PG 29

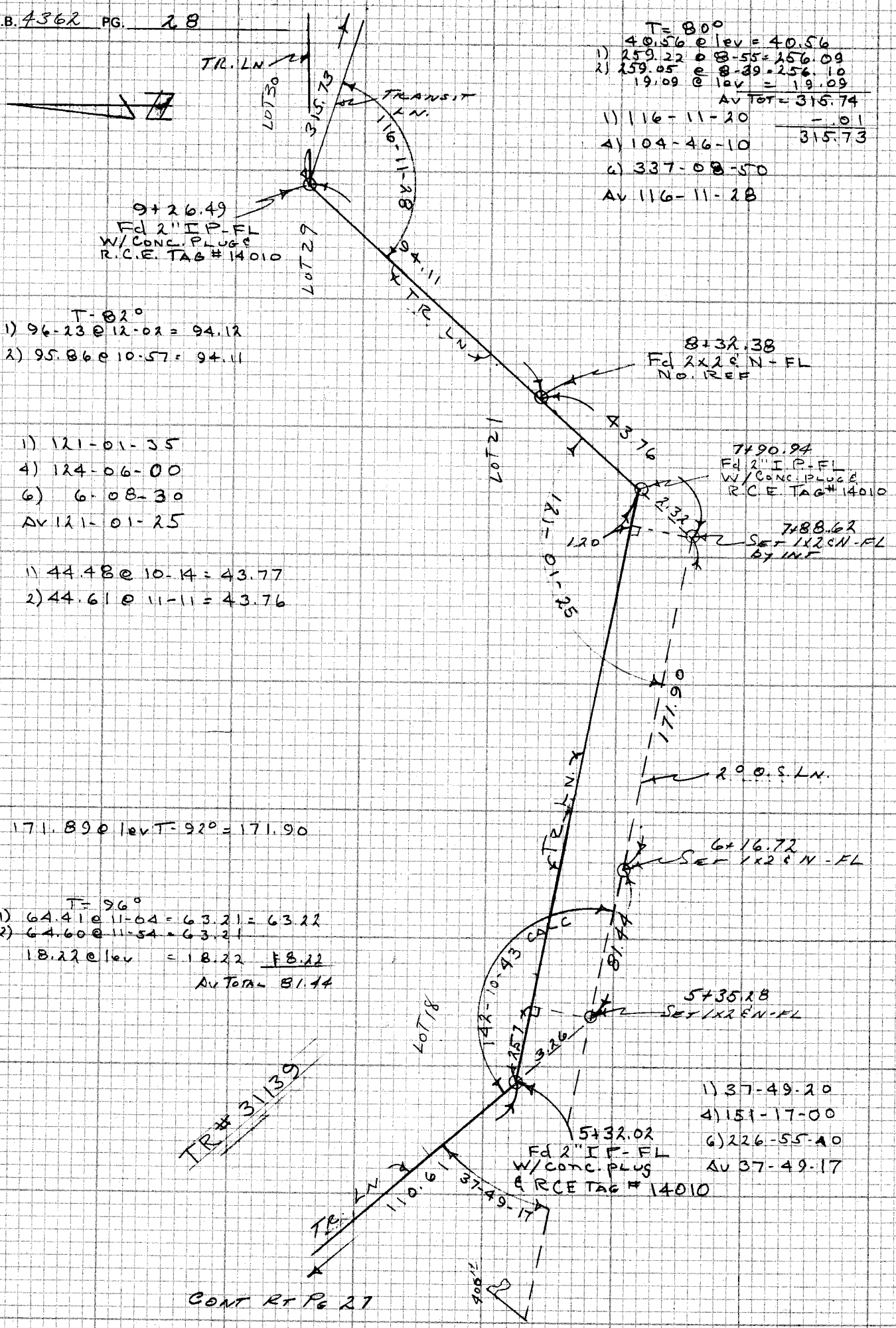

T = 80°
40.56 @ lev = 40.56
1) 259.22 @ 8-55 = 256.09
2) 259.05 @ 8-39 = 256.10
19.09 @ lev = 19.09
AV TOT = 315.74
1) 116-11-20 − 01
4) 104-46-10 315.73
6) 337-08-50
AV 116-11-28

T = 82°
1) 96-23 @ 12-02 = 94.12
2) 95.86 @ 10-57 = 94.11

1) 121-01-35
4) 124-06-00
6) 6-08-30
AV 121-01-25

1) 44.48 @ 10-14 = 43.77
2) 44.61 @ 11-11 = 43.76

171.89 @ lev T = 92° = 171.90

T = 96°
1) 64.41 @ 11-04 = 63.21 = 63.22
2) 64.60 @ 11-54 = 63.21
18.22 @ lev = 18.22 18.22
AV TOTAL 81.44

1) 37-49-20
4) 151-17-00
6) 226-55-40
AV 37-49-17

Notes Ck'd by R. BARTHOLOMEW	Survey of SYCAMORE CN PARK F.B. 4362 PG. 29
Map No. B-5289	JN 0056.35 Tape #118 Std 84 °F
Office Work S. KURACHI	Surveyed by A.C. GUIZADO
Checked R. BARTHOLOMEW	Notes M.A. WALSH JR Date 11-19-75
Date 9-2-76	Indexed G.D. BAILEY NOV 21 75

Cont Bet Pg 30

T = 76°
1) 141.62@2-39 = 141.47
2) 141.66@2-55 = 141.48
Av Corr = 141.46

T = 56°
1) 216.85@3-47 = 216.42
2) 216.81@3-32 = 216.40
Av 216.41
04
216.37

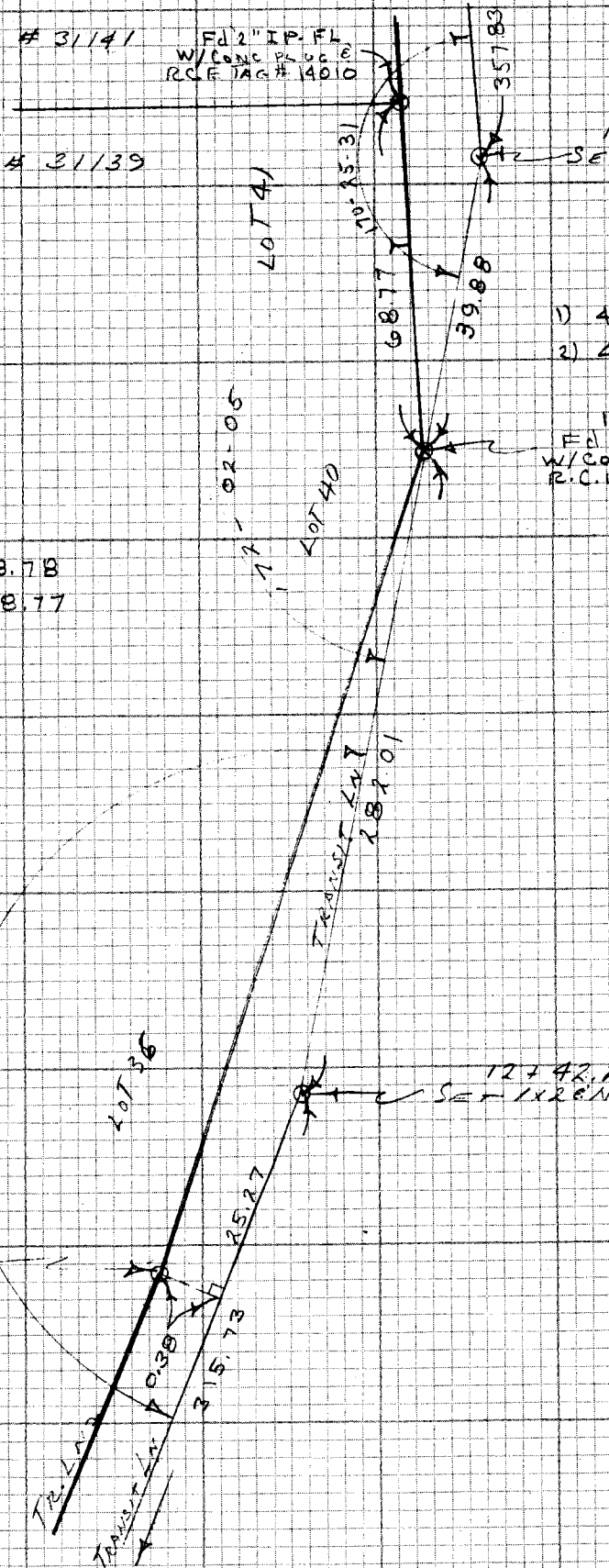

1) 170-25-40
4) 321-42-10
6) 302-33-05
Av 170-25-31

1) 172-02-00
4) 328-08-05
6) 312-12-30
Av 172-02-05

T = 76°
1) 70.25@11-45 = 68.78
2) 70.41@12-23 = 68.77

T = 76°
1) 41.86@17-41-15 = 39.88
2) 41.40@15-33 = 39.88

T = 82°
1) 282.10@1-30 = 282.00
2) 282.08@1-08 = 282.02
Av = 282.01

1) 172-47-00
4) 331-06-20
6) 316-40-00
Av 172-46-40

To TP Pg 28

NOTE: ANY ADDITIONS OR CHANGES ON THIS SHEET MUST BE MADE OR CIRCLED IN RED INK WITH DATE AND NAME OF PERSON MAKING CHANGE
Do not extend note this side of this line
PLEASE RETURN TO
LOS ANGELES COUNTY ENGINEER
403 LOS ANGELES COUNTY ENGINEERING BLDG.
CENTERLINE NOTES
CE 310
76F3095-473

F.B. 4362 PG. 30

CONT Bot 31

T 66°
147.50 @ lev = 147.48

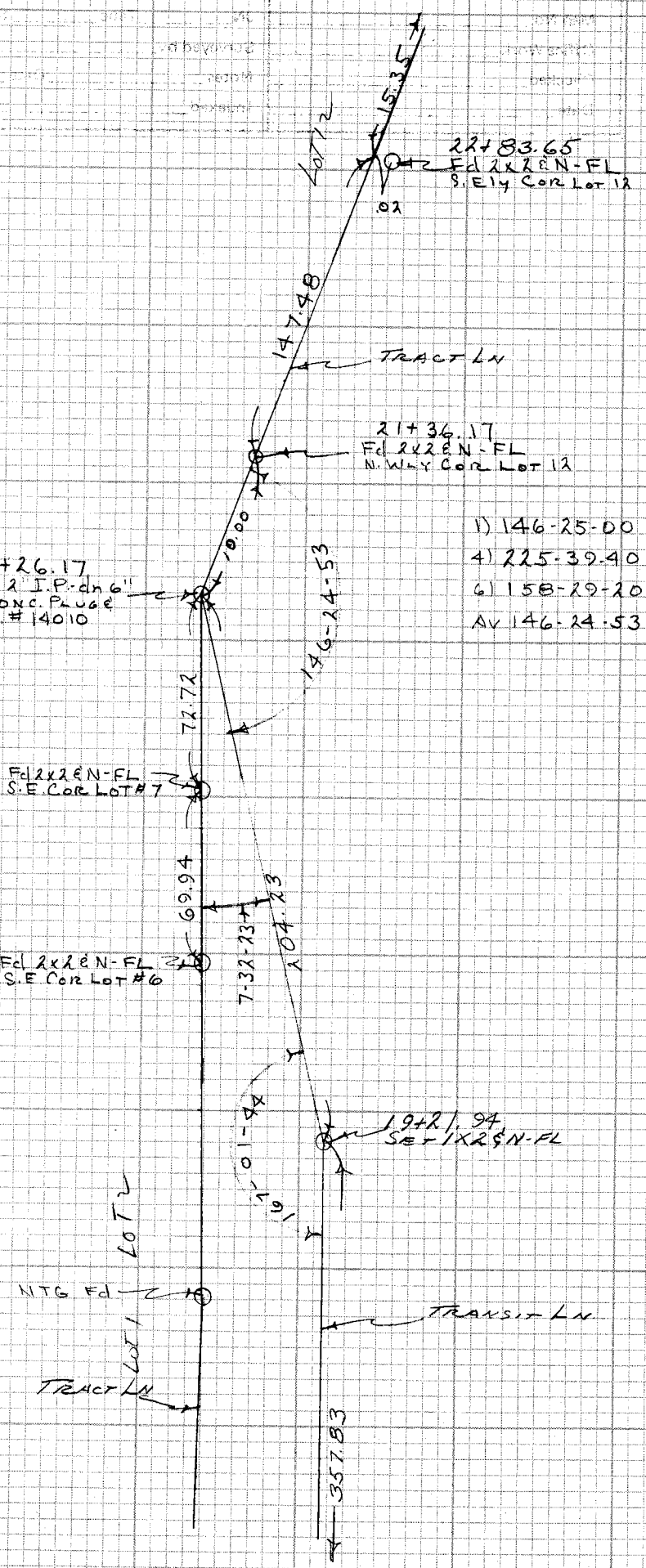

T 58°
69.95 @ lev = 69.94
T 66°
72.73 @ lev = 72.72

1) 7-32-35
4) 30-09-30
6) 45-14-20
Av 7-32-23

T = 56°
1) 205.22 @ 5-32 = 204.26
2) 205.10 @ 5-07 = 204.28
Av = 204.27
− .04
204.23

1) 167-01-40
4) 308-06-45
6) 282-10-20
Av 167-01-44

1) 146-25-00
4) 225-39-40
6) 158-29-20
Av 146-24-53

PLEASE RETURN TO
LOS ANGELES COUNTY ENGINEER
403 LOS ANGELES COUNTY ENGINEERING BLDG.

Do not ~~ex~~ ~~notes this side of this line~~

NOTE: ANY ADDITIONS OR CHANGES ON THIS SHEET MUST BE MADE OR CIRCLED IN RED INK WITH DATE AND NAME OF PERSON MAKING CHANGE

CE 310
76F3095-4/73

Notes Ck'd by R. BARTHOLOMEW	Survey of SYCAMORE CIV PARK F.B. 4362 PG. 31
Map No. B5289	JN 0056.35 Tape #118 Std 84 °F
Office Work S. KURACHI	Surveyed by A. C. GUIZADO
Checked R. BARTHOLOMEW	Notes M.A. WALSH Date 11-18-75
Date 9-2-76	Indexed G.D. BAILEY

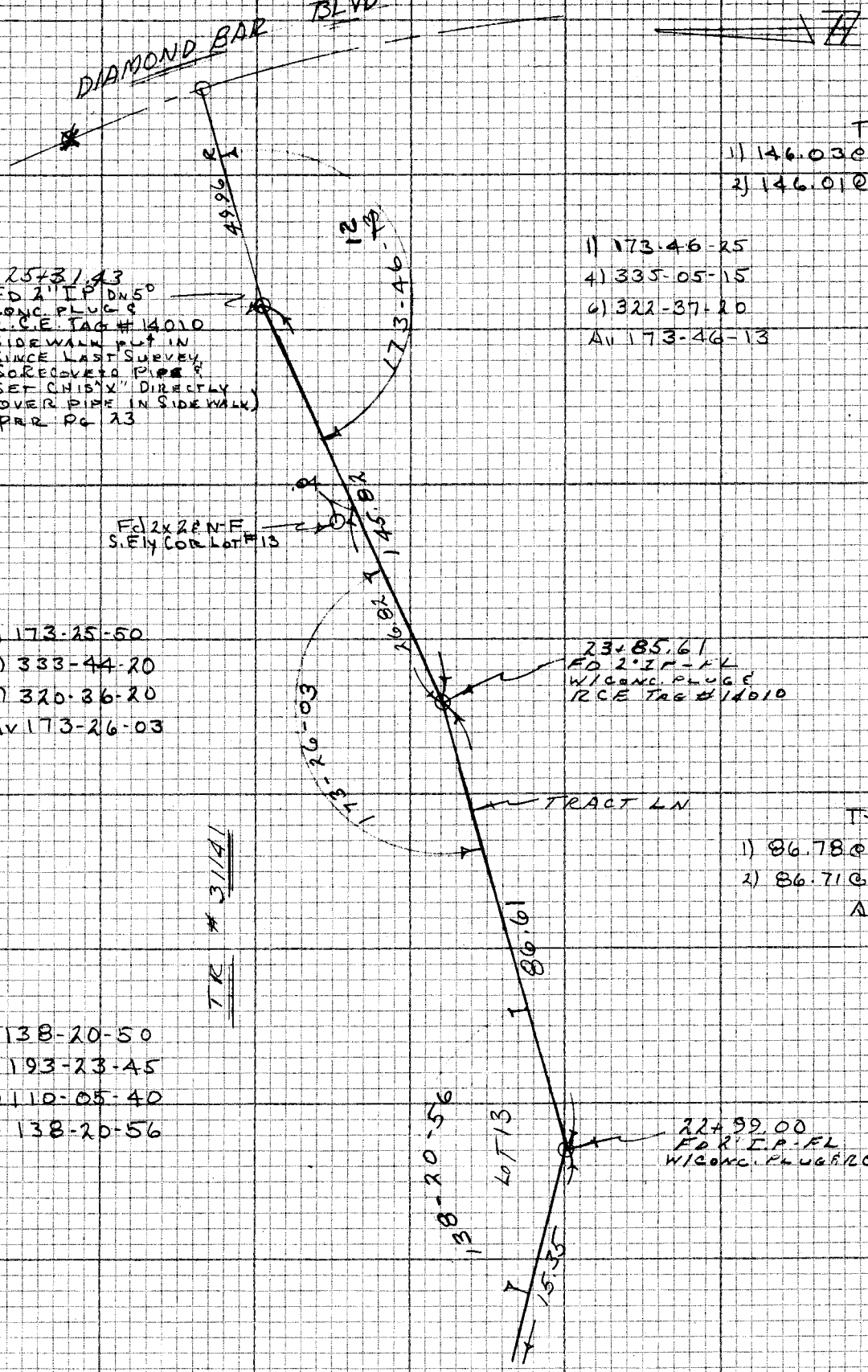

T = 66°
1) 146.03 @ 2-57 = 145.84
2) 146.01 @ 2-44 = 145.84
- .02
145.82

1) 173-46-25
4) 335-05-15
6) 322-37-20
Av 173-46-13

1) 173-25-50
4) 333-44-20
6) 320-36-20
Av 173-26-03

T = 66°
1) 86.78 @ 3-20 = 86.63
2) 86.71 @ 2-36 = 86.62
Av 86.62
- .01
86.61

TR # 31141

1) 138-20-50
4) 193-23-45
6) 110-05-40
Av 138-20-56

CONT. TO PG 30

NOTE: ANY ADDITIONS OR CHANGES ON THIS SHEET MUST BE MADE OR CIRCLED IN RED INK WITH DATE AND NAME OF PERSON MAKING CHANGE

Do not extend note this side of this line

PLEASE RETURN TO
LOS ANGELES COUNTY ENGINEER
403 LOS ANGELES COUNTY ENGINEERING BLDG.

CENTERLINE NOTES
CE 310
76F3095-4/73

F.B. 4362 PG. 32

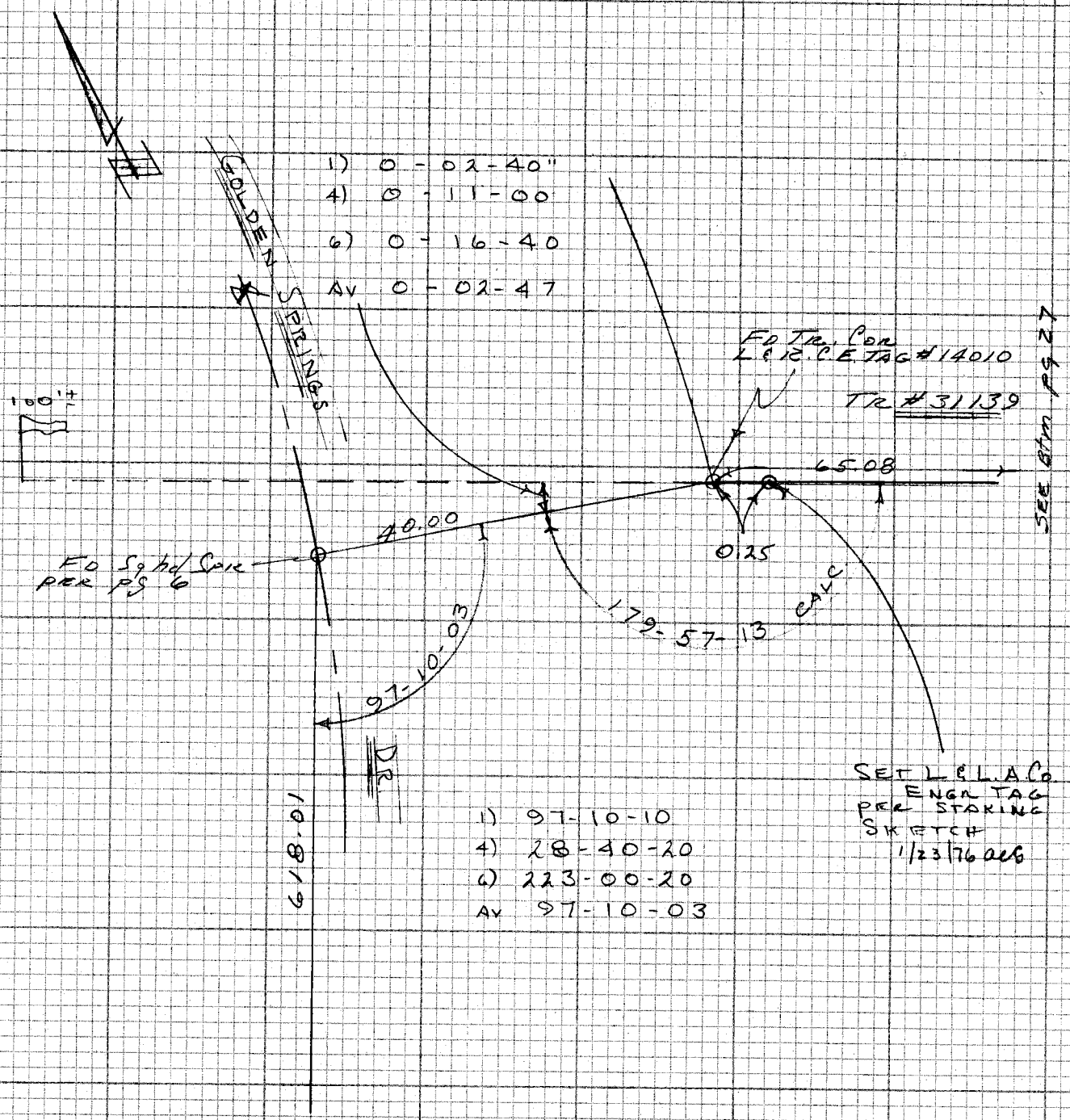

CE 310
76F 3095-4/73.

PLEASE RETURN TO
LOS ANGELES COUNTY ENGINEER
403 LOS ANGELES COUNTY ENGINEERING BLDG.

Do not extend notes this side of this line

NOTE: ANY ADDITIONS OR CHANGES ON THIS SHEET MUST BE MADE OR CIRCLED IN RED INK WITH DATE AND NAME OF PERSON MAKING CHANGE

Notes Ck'd by R. BARTHOLOMEW	Survey of SYCAMORE CN PARK F.B. 4362 PG. 33
Map No. B-5289	JN 0056.35 Tape _____ Std _____ °F
Office Work	Surveyed by A.C. GUIZADO
Checked R. BARTHOLOMEW	Notes M.A. WALSH Date 11-19-75
Date 9-2-76	Indexed G.D. BAILEY 1021

J.N. 0056.35

SYCAMORE CN. PARK

LOCATION OF FENCES, SPRINKLERS, ETC.
ALONG NLY. BOUNDRY OF PARK

A.C GUIZADO
M.A. WALSH JR
D.R WEST
J.W. LYBRAND

NOTE: ANY ADDITIONS OR CHANGES ON THIS SHEET MUST BE MADE OR CIRCLED IN RED INK WITH DATE AND NAME OF PERSON MAKING CHANGE

Do not extend notes this side of this line

PLEASE RETURN TO
LOS ANGELES COUNTY ENGINEER
403 LOS ANGELES COUNTY ENGINEERING BLDG.

CENTERLINE NOTES
CE 310
76F3095-4/73

F.B. 4362 PG. 34

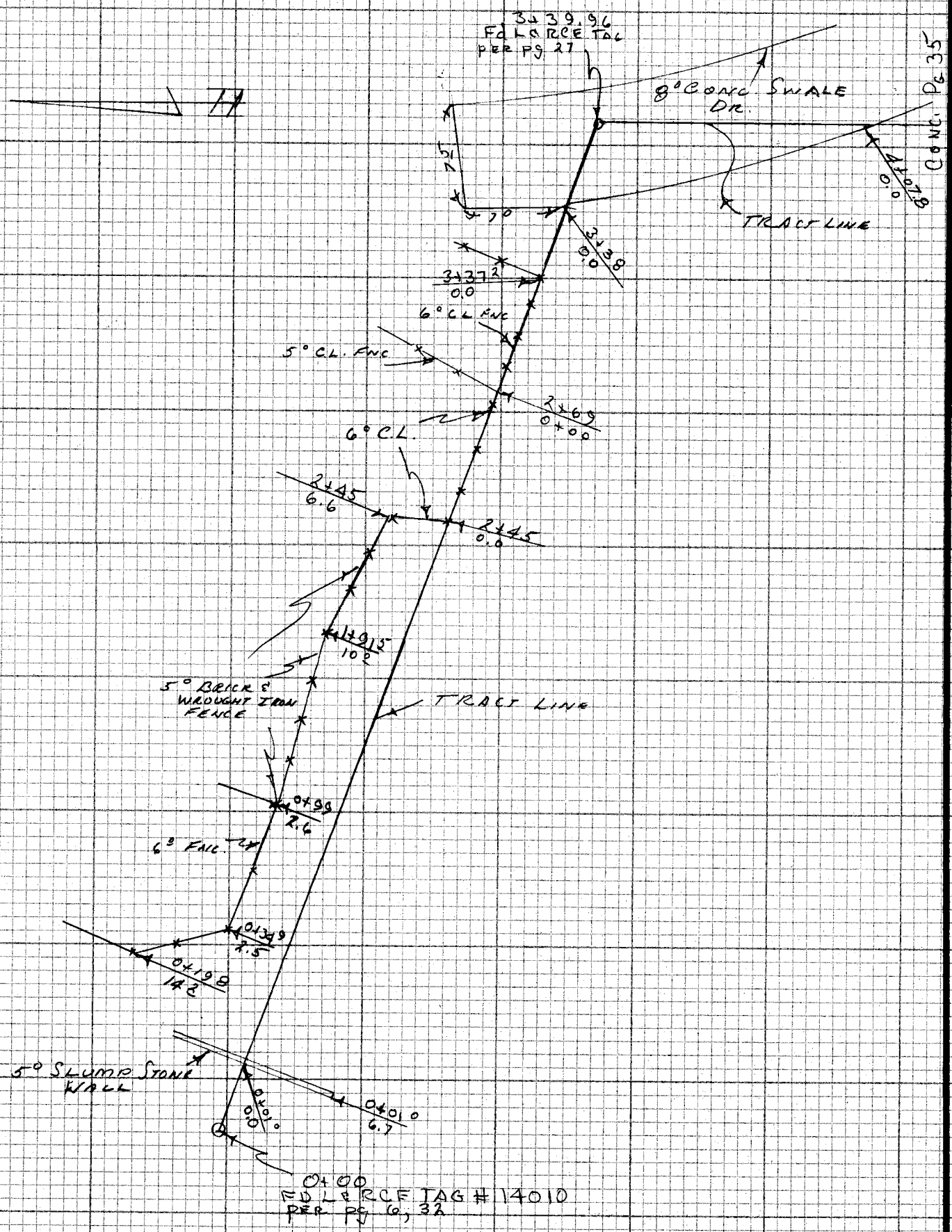

CE 310
76F3095-4/73

PLEASE RETURN TO
LOS ANGELES COUNTY ENGINEER
403 LOS ANGELES COUNTY ENGINEERING BLDG.

Do not extend notes this side of this line

NOTE: ANY ADDITIONS OR CHANGES
ON THIS SHEET MUST BE MADE OR
CIRCLED IN RED INK WITH DATE AND
NAME OF PERSON MAKING CHANGE

Notes Ck'd by R. BARTHOLOMEW	Survey of SYCAMORE CN PARK F.B. 4362 PG. 35
Map No. B5289	JN 0056.35 Tape ____ Std ____ °F
Office Work	Surveyed by A.C. GUIZADO
Checked R. BARTHOLOMEW	Notes M.A. WALSH Date 11-10-75
Date 9-2-76	Indexed G.D. BAILEY NOV 21 75

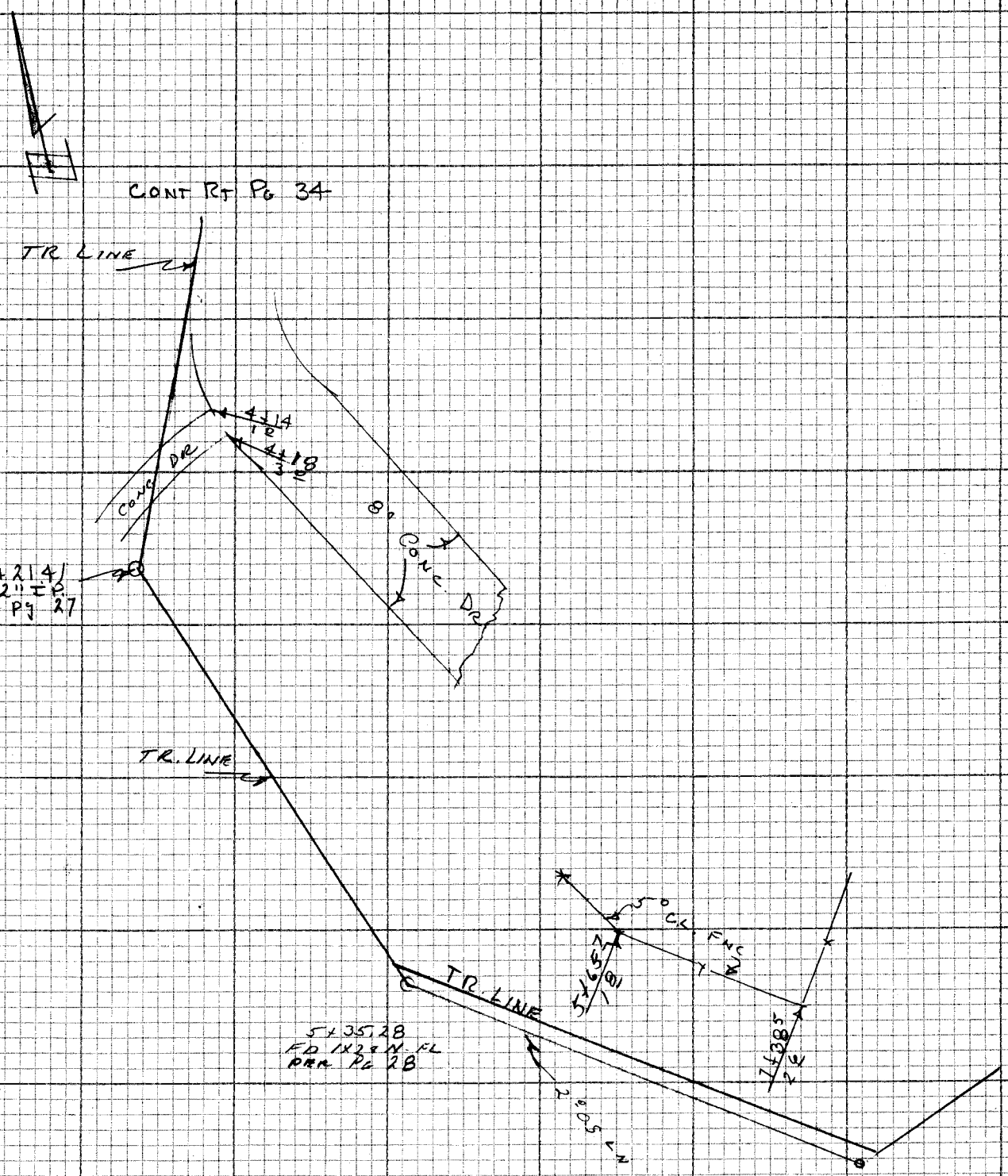

NOTE: ANY ADDITIONS OR CHANGES ON THIS SHEET MUST BE MADE OR CIRCLED IN RED INK WITH DATE AND NAME OF PERSON MAKING CHANGE

Do not extend notes this side of this line

PLEASE RETURN TO
LOS ANGELES COUNTY ENGINEER
403 LOS ANGELES COUNTY ENGINEERING BLDG.

CENTERLINE NOTES
CE 310
76F3095-4/73

F.B. 4362 PG. 36

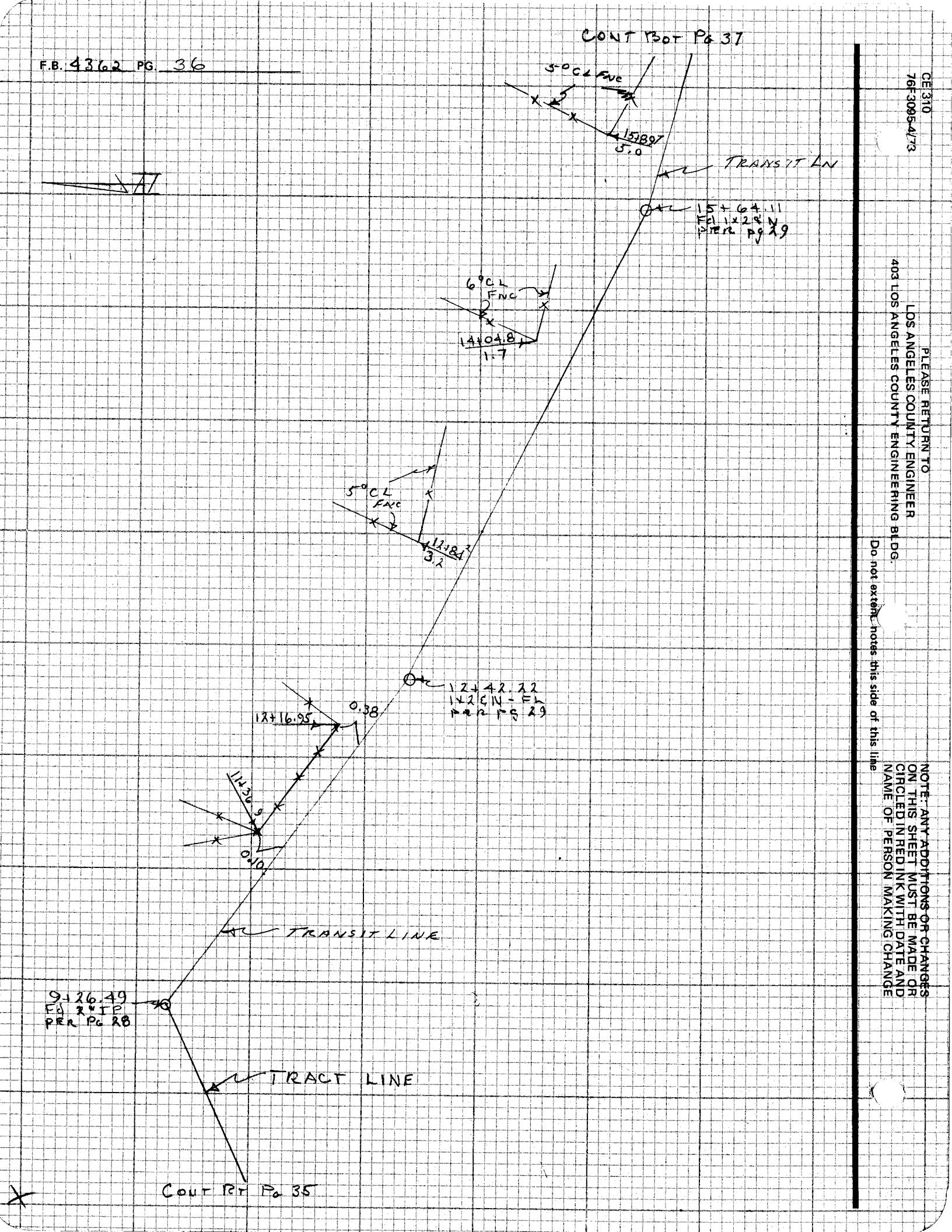

CE 310
76F-3095-4/73

PLEASE RETURN TO
LOS ANGELES COUNTY ENGINEER
403 LOS ANGELES COUNTY ENGINEERING BLDG.

Do not extend notes this side of this line

NOTE: ANY ADDITIONS OR CHANGES ON THIS SHEET MUST BE MADE OR CIRCLED IN RED INK WITH DATE AND NAME OF PERSON MAKING CHANGE

Notes Ck'd by R. BARTHOLOMEW	Survey of SYCAMORE CIV PARK	F.B. 4362	PG. 37
Map No. 35289	JN 0056.35 Tape ____ Std ____ °F		
Office Work	Surveyed by A. C. GUIZADO		
Checked R. BARTHOLOMEW	Notes M. A. WALSH Date 11-19-75		
Date 5-2-76	Indexed G. D. BAILEY		

CONT BOT 38

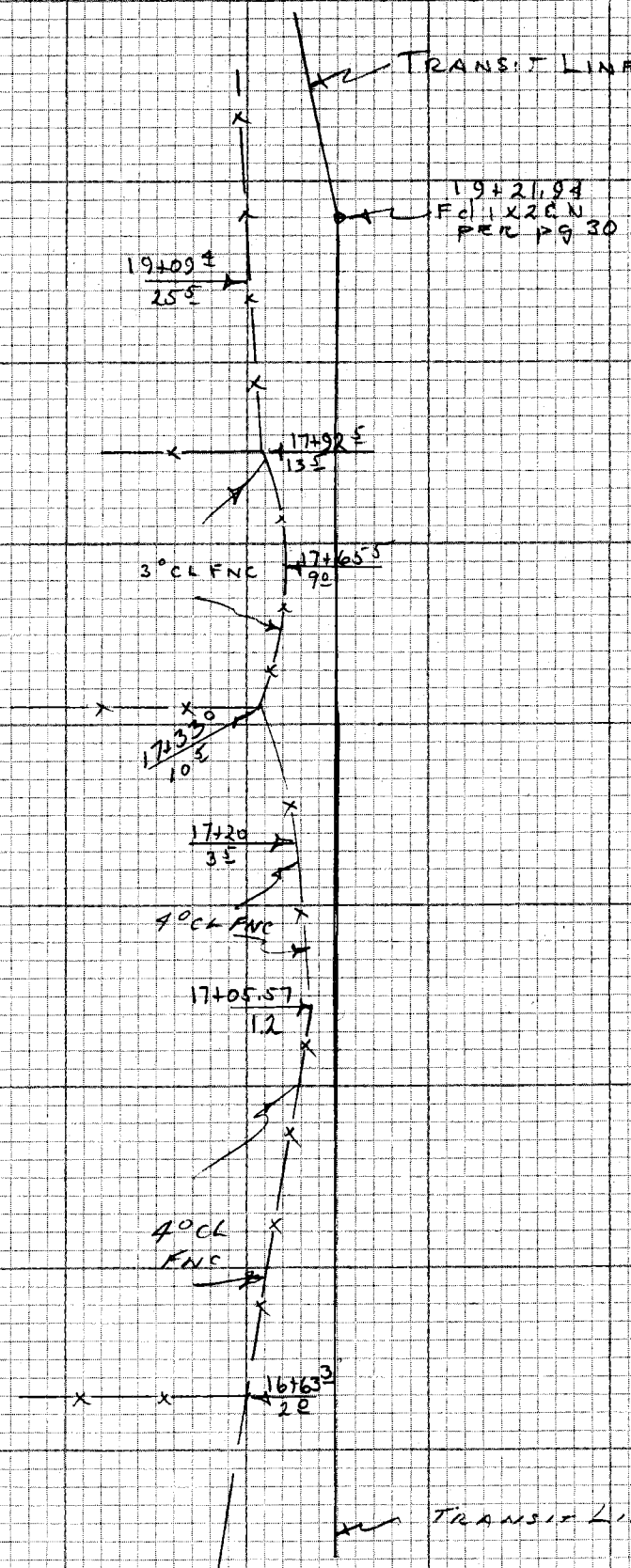

CONT TP PG 36

NOTE: ANY ADDITIONS OR CHANGES ON THIS SHEET MUST BE MADE OR CIRCLED IN RED INK WITH DATE AND NAME OF PERSON MAKING CHANGE

Do not extend notes this side of this line

PLEASE RETURN TO
LOS ANGELES COUNTY ENGINEER
403 LOS ANGELES COUNTY ENGINEERING BLDG.

CENTERLINE NOTES
CE 310
76F 3095-4/73

CONT FROM 39

F.B. 4362 PG. 38

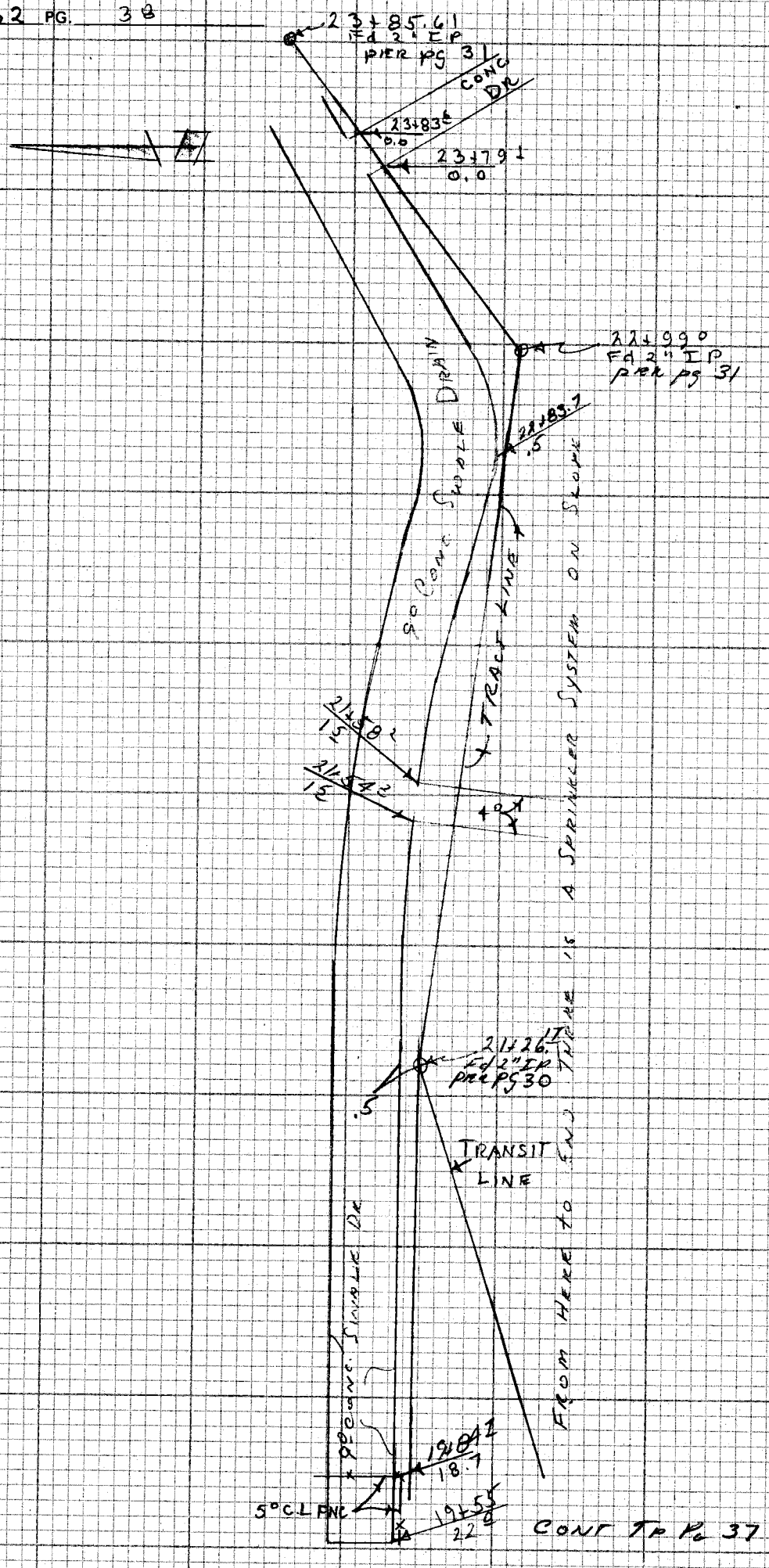

CE 310
76F3095-4/73

PLEASE RETURN TO
LOS ANGELES COUNTY ENGINEER
403 LOS ANGELES COUNTY ENGINEERING BLDG.

Do not extend notes this side of this line

NOTE: ANY ADDITIONS OR CHANGES ON THIS SHEET MUST BE MADE OR CIRCLED IN RED INK WITH DATE AND NAME OF PERSON MAKING CHANGE

Notes Ck'd by R. BARTHOLOMEW	Survey of SYCAMORE CN PARK
Map No. B-5289	JN 00056.35 Tape Std °F
Office Work	Surveyed by A. C. GUIZADO
Checked R. BARTHOLOMEW	Notes M. A. WAMSLER Date 11-19-75
Date 9-2-76	Indexed G. D. BAILEY 10/21/75

F.B. 4362 PG. 39

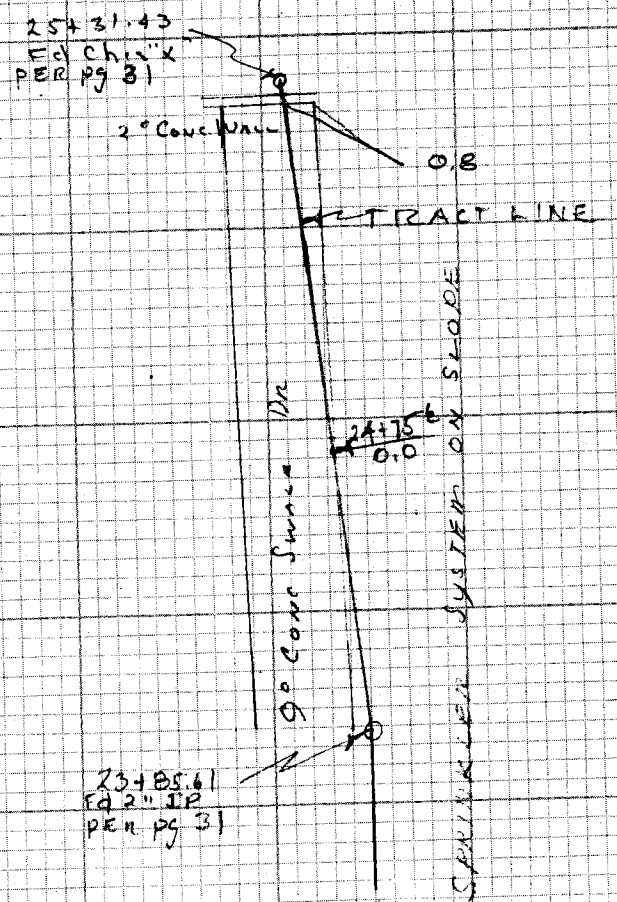

CONT TP PG 38

NOTE: ANY ADDITIONS OR CHANGES ON THIS SHEET MUST BE MADE OR CIRCLED IN RED INK WITH DATE AND NAME OF PERSON MAKING CHANGE

Do not extend notes this side of this line

PLEASE RETURN TO
LOS ANGELES COUNTY ENGINEER
403 LOS ANGELES COUNTY ENGINEERING BLDG.

CENTERLINE NOTES
CE 310
76F3095-4/73

F.B. 4362 PG. 40

Set NEW PROP COR
BY INT — 9-19-77
acb

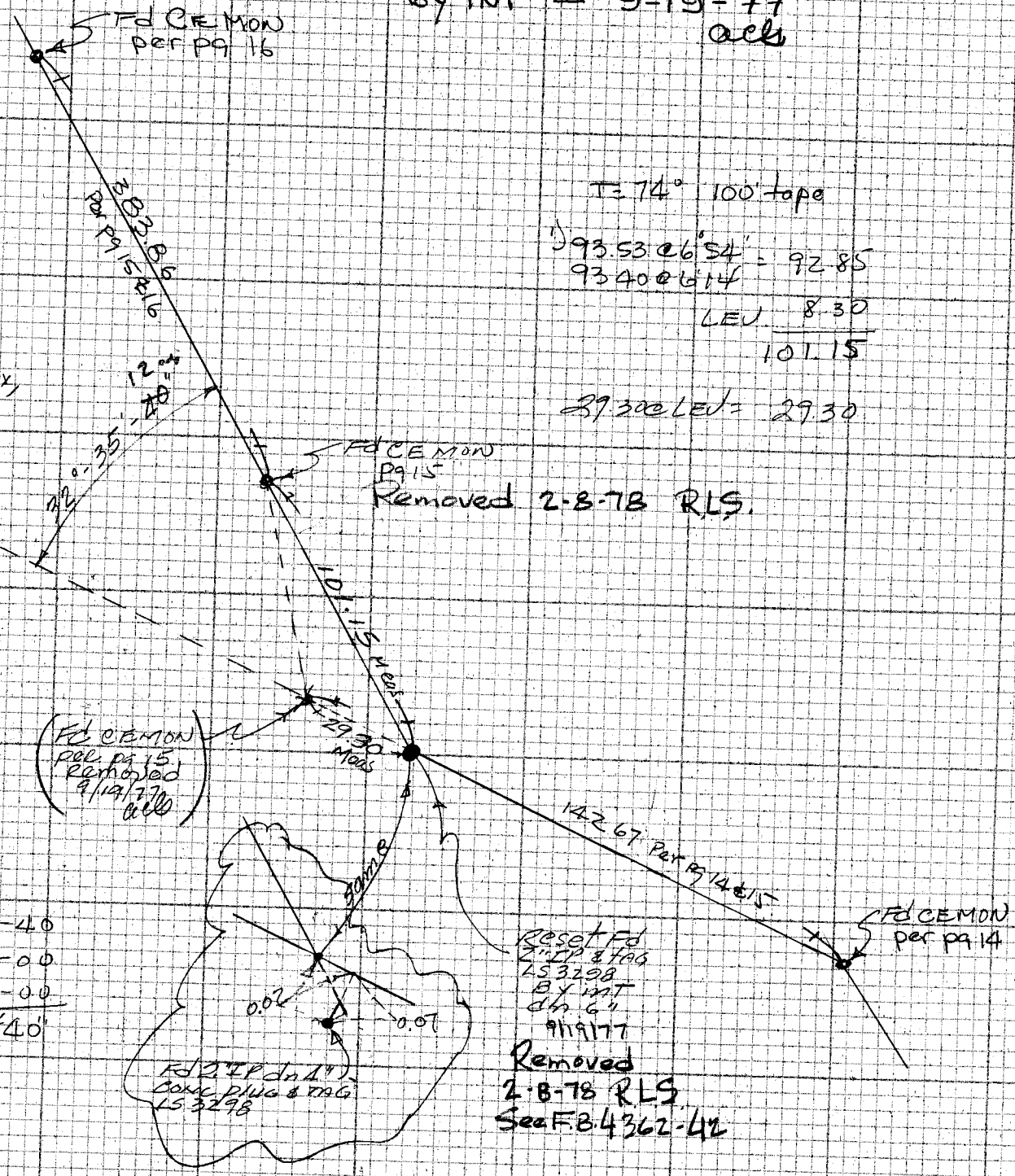

CE 310
76F3095-4/73

PLEASE RETURN TO
LOS ANGELES COUNTY ENGINEER
403 LOS ANGELES COUNTY ENGINEERING BLDG.

Do not exceed notes this side of this line

NOTE: ANY ADDITIONS OR CHANGES ON THIS SHEET MUST BE MADE OR CIRCLED IN RED INK WITH DATE AND NAME OF PERSON MAKING CHANGE

Notes Ck'd by R. BARTHOLOMEW	Survey of SYCAMORE GN. CO. PARK F.B. 4362 PG. 41
Map No.	JN 00563 Tape 31 Std 84 °F
Office Work	Surveyed by R. L. STRADER
Checked	Notes R.L.S. Date 2-8-78
Date	Indexed G. D. BAILEY MAR 10 1978

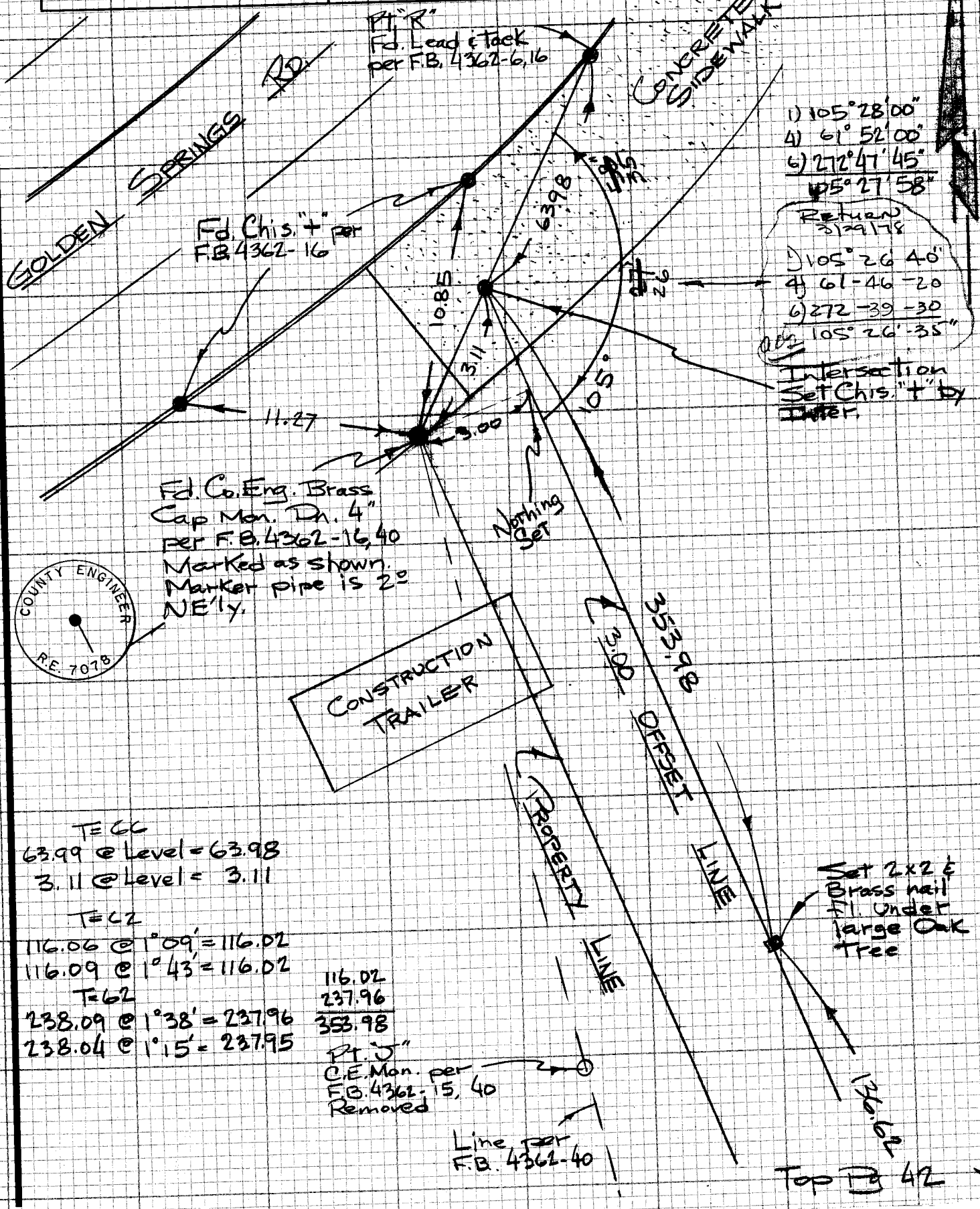

Top B 42

NOTE: ANY ADDITIONS OR CHANGES ON THIS SHEET MUST BE MADE OR CIRCLED IN RED INK WITH DATE AND NAME OF PERSON MAKING CHANGE

Do not extend notes this side of this line

PLEASE RETURN TO
LOS ANGELES COUNTY ENGINEER
403 LOS ANGELES COUNTY ENGINEERING BLDG.

CENTERLINE NOTES
CE 310
76F3095-4/73

F.B. 4362 PG. 42

Bot Pg 41

T=62
137.16 @ 5°01' = 136.61
137.21 @ 5°14' = 136.62
T=64
5.57 @ Level = 5.57
21.37 @ Level = 21.37
T=60
86.83 @ 6°08' = 86.32
86.74 @ 5°33' = 86.32

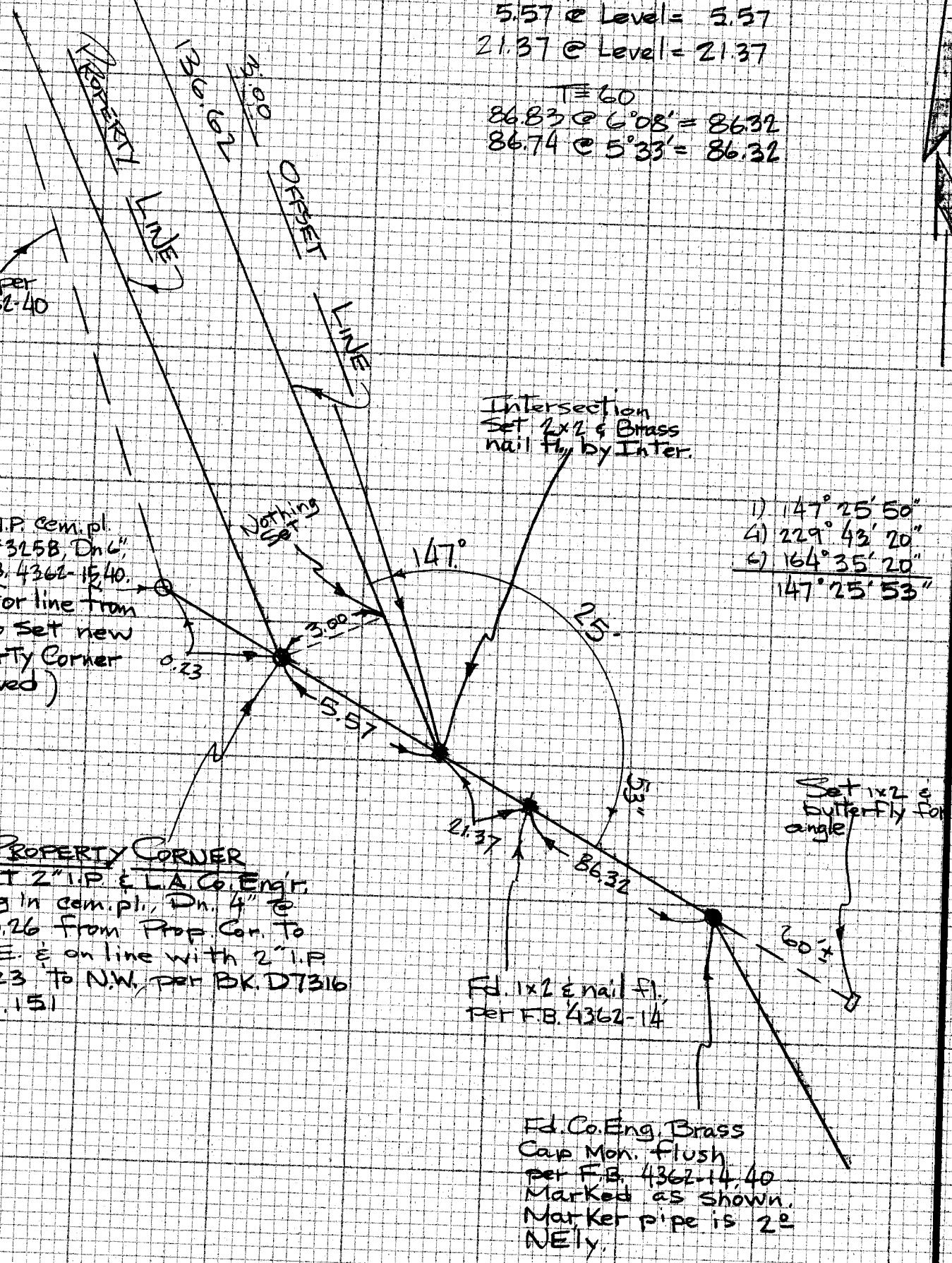

1) 147° 25' 50"
4) 229° 43' 20"
6) 164° 35' 20"
147° 25' 53"

CE 310
76F3095-4173

PLEASE RETURN TO
LOS ANGELES COUNTY ENGINEER
403 LOS ANGELES COUNTY ENGINEERING BLDG.

Do not write notes this side of this line

NOTE: ANY ADDITIONS OR CHANGES ON THIS SHEET MUST BE MADE OR CIRCLED IN RED INK WITH DATE AND NAME OF PERSON MAKING CHANGE

F.B. 4362 PG. 43

NOTES RED. _____ JOB NO. 2623.30 SURVEY OF CAMINO REAL S.S.

DATE _____ SURVEY BY G.O. GUIZADO

NOTES CHKD. _____ NOTES BY G.O.G. DATE 9-27-82

DATE _____ INDEXED H. HOLMAN DATE OCT 7 1986

STATION	B.S.	H.I.	F.S.	ELEV.

CAMINO REAL

SANITARY SEWER IMPROVEMENT

C.I. 2623-M

J.N. 2623.30

BENCH MARKS

GUIZADO
CARO
MITCHELL

NOTE: ANY ADDITIONS OR CHANGES ON THIS SHEET MUST BE MADE OR CIRCLED IN RED INK WITH DATE AND NAME OF PERSON MAKING CHANGE

Do not extend notes this side of this line

PLEASE RETURN TO
LOS ANGELES COUNTY ENGINEER
403 LOS ANGELES COUNTY ENGINEERING BLDG.

PROFILE LEVEL NOTES
CE 307
76-L-298-4/73

F.B. 4362 PG 44

JOB NO. 2623.30 SURVEY OF CAMINO REAL S.S. NOTES RED.
SURVEY BY G.O. GUIZADO DATE
NOTES BY G.O.G & A.C. DATE 9-27-82 NOTES CHKD.
INDEXED DATE DATE

STATION	B.S.	H.I.	F.S.	ELEV.	
BM fd CG 2337	5 163 369 400			364.237	BM CG 2337 ELEV.=364.237 (1975 ADJ.) PER L.A. CO. RD DEPT. (L & T) EAST CURB MYRTLE AVE. 40 FT. EAST OF ℄ AND 37 FT. SOUTH B.C.R. OF ISLAND AND 66 FT. SOUTH ℄ CALIFORNIA AVE. EXIT. A. LEAD AND TACK IN CURB.
BM fd CG 2338	5 903 371 060		4 243	365.158	BM CG 2338 ELEV.: 365.158 (1975 ADJ.) PER LA CO. RD DEPT. WEST CURB OF MYRTLE AVE. 40 FT. W. OF ℄ AND 5 FT. S. OF CATCH BASIN AND 46 FT. N. OF CALIFORNIA AVE. EXIST. A FLD. CANTCOL TAG & L'D IN CURB. (NOTE: MOST S'LY TAG OF 2 TAGS)
T.P.	5 655 370 433		6 282	364.778	
T.P.	6 864 373 950		3 347	367.086	
T.P.	6 741 375 950		4 741	369.209	
T.P.	6 718 378 362		4 306	371.644	
T.P. set	5 838 379 536		4 664	373.698	
BM C.R. (1)	5 162 381 497		3 201	376.335	TBM C.R. #1 ELEV.= 9-27-82 N.W. COR. OF BRISBANE ST. & CALIFORNIA AVE. 4 FT. EAST OF WEST CURB RETURN A. ST. SPK & L'D. IN CURB
T.P. set	5 200 381 881		4 816	376.681	
BM C.R. (2)	5 902 382 735		5 048	376.833	TBM C.R. #2 ELEV.= 9-27-82 FLAGSTONE AVE (RUT. ST.) & BRISBANE ST. (CUL-DE-SAC) & PROD FROM EAST TO CURB A L&CE TAG ON CURB OF BRISBANE ST.
T.P. set	5 686 383 567		4 854	377.881	
BM C.R. (3)	5 815 384 525		4 857	378.710	TBM C.R. #3 ELEV.= 9-27-82 FLAGSTONE AVE (PUT. RD.) & ANDRE ST. (CUL-DE-SAC) S'LY SIDE OF ANDRE ST. TO CATCH BASIN (S.W. COR.) @ HOUSE #402. SET A SM. ST. SPK & LEAD.
T.P.	5 907 385 724		4 708	379.817	
T.P. set	5 879 386 684		4 919	380.805	
BM C.R. (4)	6 263 388 133		4 769	381.915	TBM C.R. #4 9-27-82 LINCOLN AVE & ANDRE ST. S.W. COR. A. L. & C.E. TAG IN CONC. CB. 1' W. OF W. CB return
T.P.			4 449	383.092	

PLEASE RETURN TO
LOS ANGELES COUNTY ENGINEER
403 LOS ANGELES COUNTY ENGINEERING BLDG.
76-L-298-CE 307-4/73

Do not extend notes this side of this line

NOTE: ANY ADDITIONS OR CHANGES ON THIS SHEET MUST BE MADE OR CIRCLED IN RED INK WITH DATE AND NAME OF PERSON MAKING CHANGE

NOTES RED. _____ JOB NO. 2623-30 SURVEY OF CAMINO REAL S.S. F.B. 4362 PG. 45

DATE _____ SURVEY BY G.O. GUIZADO

NOTES CHKD. _____ NOTES BY A. CARO DATE 9-27-82

DATE _____ INDEXED ~~H. HOLMAN~~ DATE OCT 7 1982

STATION	B.S.	H.I.	F.S.	ELEV.	
T.P.	5 951	390025		383984	
T.P. set TBM C.R. (5)	5 697	390[illegible]	4 915	385020	TBM C.R. #5 9-27-82 LINCOLN AVE & CAMINO REAL (Rt St) N.W. Cor. a, B+ Spk & L. in Conc. cb 1.5' W. of N. cb return.
T.P.	7 781	392168	4 330	386[illegible]	
T.P.	3 867	39[illegible]478	[illegible]	[illegible]	
T.P.	5 123	394[illegible]	4 [illegible]	[illegible]	
T.P. set TBM C.R. (6)	4 398	394887	4 [illegible]	[illegible]	TBM C.R. #6 9-27-82 GOODALL AVE & NUTWOOD ST. S.E. Cor. a, B+ Spk & L. in Conc. cb. [illegible] of Hydr. [illegible]
T.P. set	4 666	394023	5 [illegible]	[illegible]	
TBM C.R. (7)	4 225	392 820	5 428	388595	TBM C.R. #7 9-27-82 GOODALL AVE & SHRODE AVE N.W. Cor. a, L. & C.E Tag in Conc cb. 1' E. of W. cb return.
T.P. set	4 887	392 056	5 651	387 169	
TBM C.R. (8)	3 249	389 691	5 6[illegible]	386[illegible]	TBM C.R. #8 9-27-82 SHRODE AVE a, L. & C.E Tag in Conc cb. Hse # 431 12' E. of E. edge of driveway.
T.P.	4 505	388 081	6 [illegible]	383[illegible]	
T.P. set	4 984	387 153	5 915	382 169	
TBM C.R. (9)	4 188	387 494	3 847	383 526	TBM C.R. #9 9-27-82 CAMINO REAL (Rt St) A. B+ Spk & L. in W. Side of 1st Conc Step Hse # 435.
T.P. set	5 365	388 018	4 841	382 653	
TBM C.R. (10)	4 608	387 894	4 732	383286	TBM C.R. #10 9-27-82 CAMINO REAL (Rt St) A. B+ Spk & L. E. edge of Conc. driveway N. 3' N. of S. edge Dr. Way Hse # 465.
T.P.	5 251	387 333	5 812	382 082	
T.P. set	5 094	386 424	6 003	381 330	
TBM C.R. (11)			6 551	379873	TBM C.R. #11 9-27-82 CALIFORNIA AVE & CAMINO REAL S.W. Cor. a, B+ Spk & L. in Conc cb. 4' S. of S. cb. return.

NOTE: ANY ADDITIONS OR CHANGES ON THIS SHEET MUST BE MADE OR CIRCLED IN RED INK WITH DATE AND NAME OF PERSON MAKING CHANGE

Do not extend notes this side of this line

PLEASE RETURN TO
LOS ANGELES COUNTY ENGINEER
403 LOS ANGELES COUNTY ENGINEERING BLDG.

PROFILE LEVEL NOTES
CE 307
76-L-298-4/73

F.B. 4362 PG. 46

JOB NO. 2623.30 SURVEY OF CAMINO REAL S.S. NOTES RED. _____

SURVEY BY G.O. GUIZADO DATE _____

NOTES BY _____ DATE 9-27-82 NOTES CHKD. _____

INDEXED _____ DATE _____ DATE _____

STATION	B.S.	H.I.	F.S.	ELEV.	
TBM C.R.(11) set	4091	383.964		379873	TBM C.R.#11 ELEV. 9-27-82
					(SEE DESCRIPTION PG. 45)
T.P.	3729	381.956	5737	378227	
T.P.	4023	380.762	5217	376739	
T.P.	3610	378.945	5427	375335	
T.P.	4358	377.076	6227	372718	
T.P.	4691	375.514	6253	370823	
T.P.	4408	373.719	6203	369311	
T.P.	3428	371.527	5620	368099	
T.P.	4156	369.810	5873	365654	
T.P.	4927	370.633	4104	365706	
BM CG 2337 Fd			6383	364250	BM CG 2337 ELEV. = 364.237 (1975 ADJ.)
					SEE PG. 44 FOR DESCRIPTION.

PLEASE RETURN TO
LOS ANGELES COUNTY ENGINEER
403 LOS ANGELES COUNTY ENGINEERING BLDG.
76-L-298-CE 307-4/73

Do not extend notes this side of this line

NOTE: ANY ADDITIONS OR CHANGES ON THIS SHEET MUST BE MADE OR CIRCLED IN RED INK WITH DATE AND NAME OF PERSON MAKING CHANGE

Notes Ck'd by	Survey of CAMINO REAL S.S.
Map No.	JN 2623.30 Tape Std °F
Office Work	Surveyed by G.O. GUIZADO
Checked	Notes G.O.G. Date 9-24-82
Date	Indexed H. HOLMAN OCT 7 1982

F.B. 4362 PG. 47

CAMINO REAL

SANITARY SEWER IMPROVEMENTS

J.N. 2623.30

LOCATION OF IMPROVEMENTS

TOPOGRAPHY

REF:
℄ FB 3941

GUIZADO
CARO
MITCHELL
LANDA

NOTE: ANY ADDITIONS OR CHANGES ON THIS SHEET MUST BE MADE OR CIRCLED IN RED INK WITH DATE AND NAME OF PERSON MAKING CHANGE

Do not extend notes this side of this line

PLEASE RETURN TO
LOS ANGELES COUNTY ENGINEER
403 LOS ANGELES COUNTY ENGINEERING BLDG.

CENTERLINE NOTES
CE 310
76F3095-4/73

F.B. 4362 PG. 48 BOT PG 49

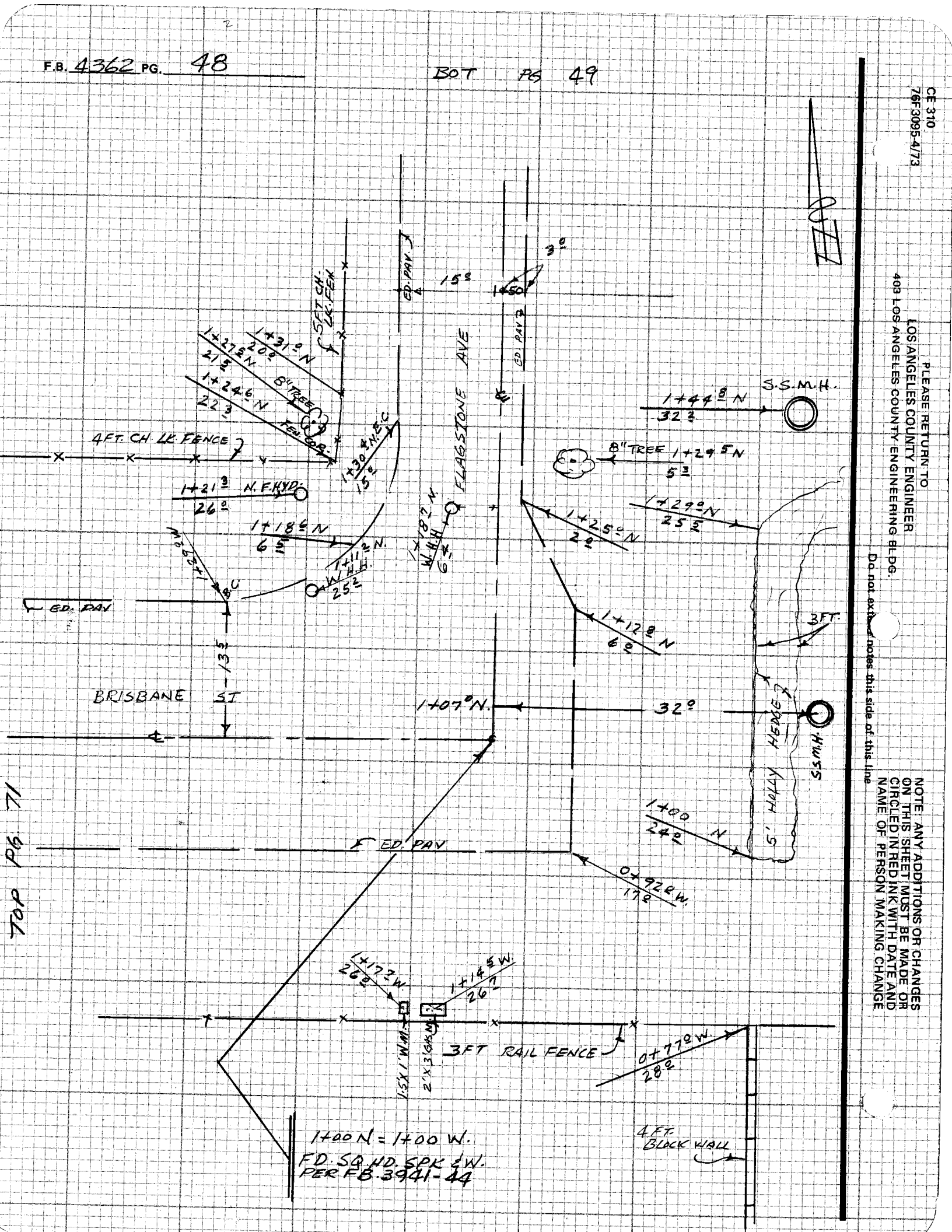

Notes Ck'd by	Survey of CAMINO REAL S.S. F.B. 4362 PG. 49
Map No.	JN 262330 Tape Std °F
Office Work	Surveyed by G.O. GUIZADO
Checked	Notes G.O.G. Date 9-27-82
Date	Indexed H. HOLMAN OCT 7 1982

BOT. PG. 50

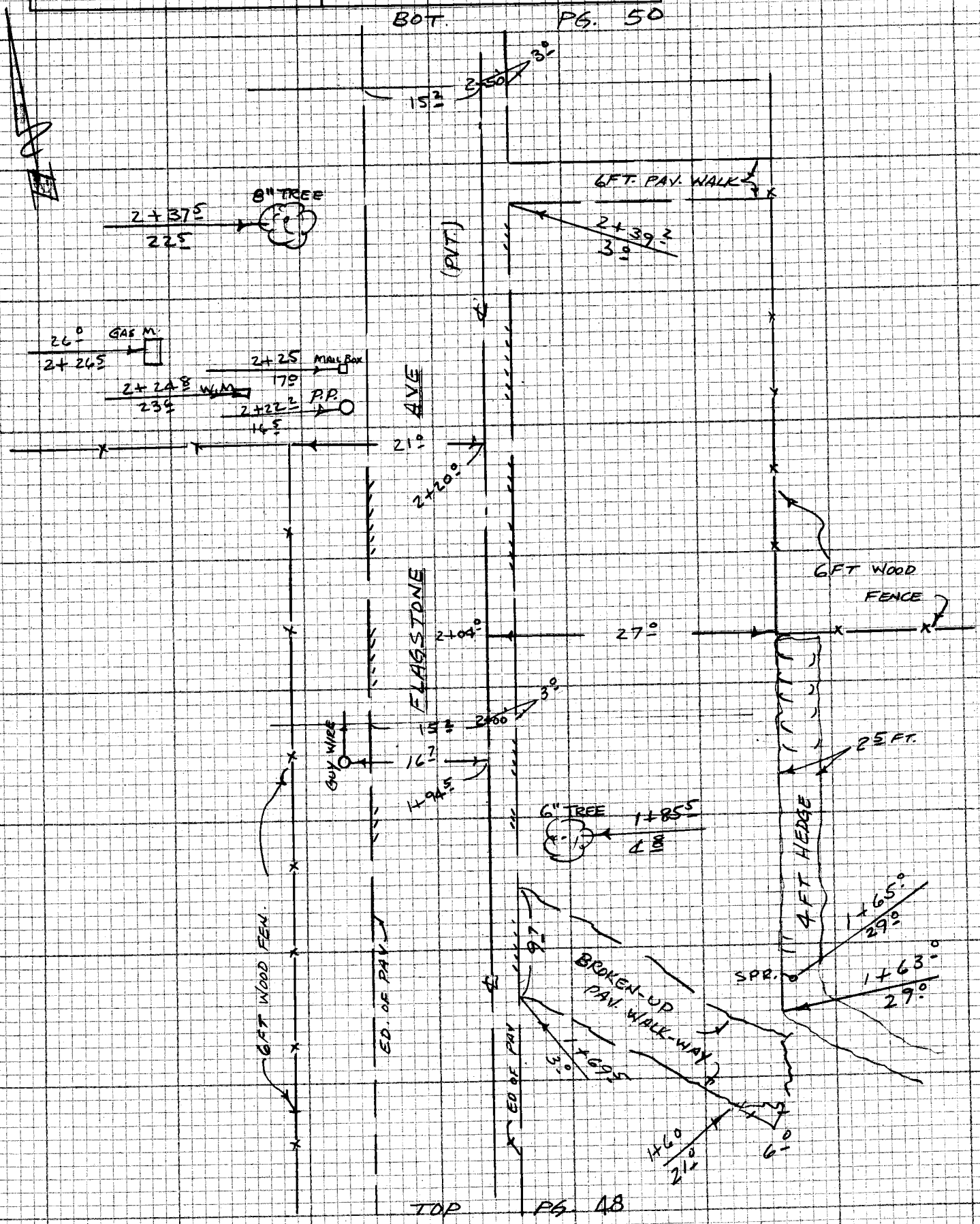

TOP PG. 48

NOTE: ANY ADDITIONS OR CHANGES ON THIS SHEET MUST BE MADE OR CIRCLED IN RED INK WITH DATE AND NAME OF PERSON MAKING CHANGE

Do not extend notes this side of this line

PLEASE RETURN TO
LOS ANGELES COUNTY ENGINEER
403 LOS ANGELES COUNTY ENGINEERING BLDG.

CENTERLINE NOTES
CE 310
76F3095-4/73

F.B. 4362 PG. 50 BOT PG. 51

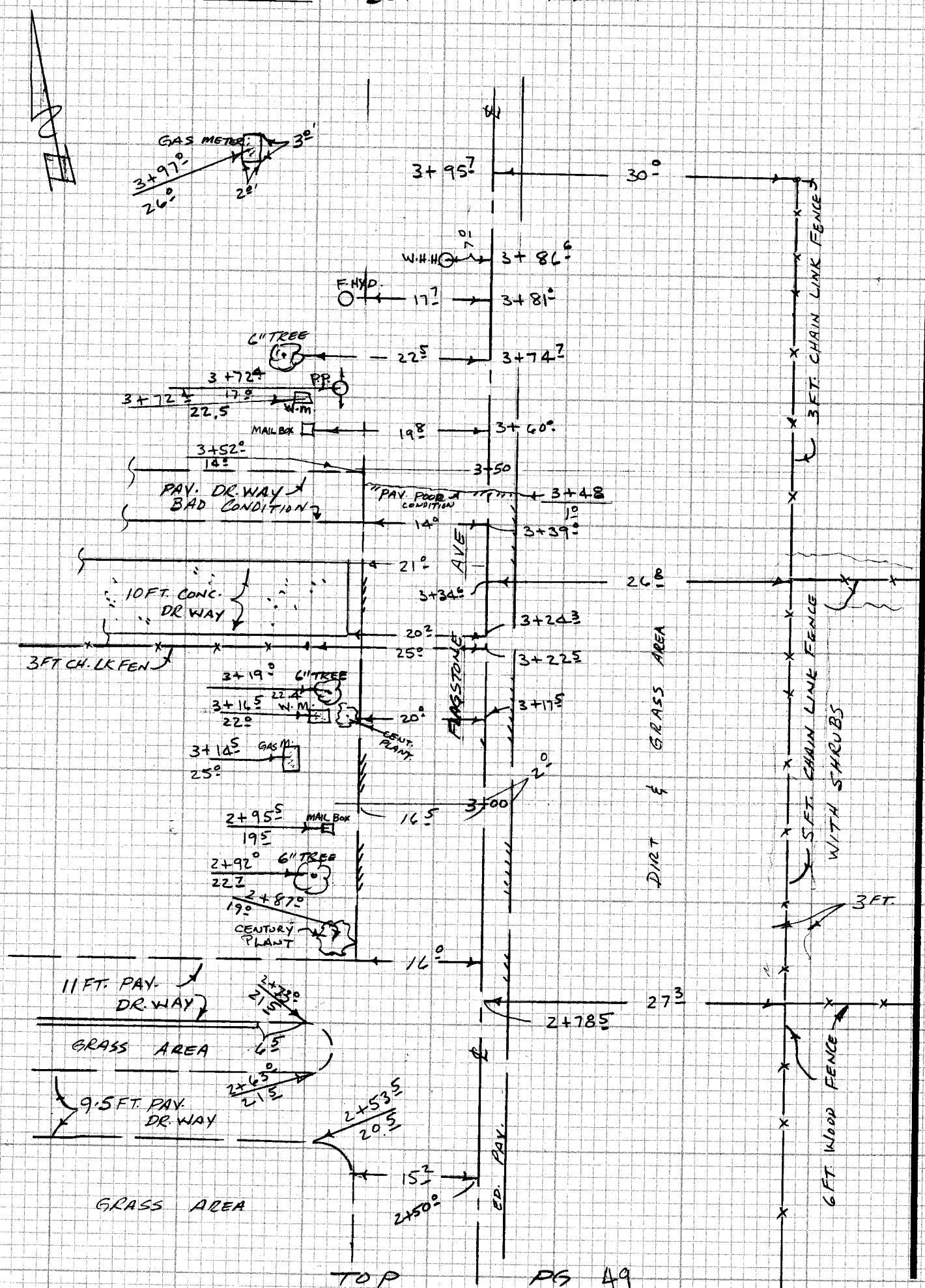

TOP PG 49

CE 310
76F3095-4/73

PLEASE RETURN TO
LOS ANGELES COUNTY ENGINEER
403 LOS ANGELES COUNTY ENGINEERING BLDG.

Do not extend notes this side of this line

NOTE: ANY ADDITIONS OR CHANGES ON THIS SHEET MUST BE MADE OR CIRCLED IN RED INK WITH DATE AND NAME OF PERSON MAKING CHANGE

Notes Ck'd by	Survey of CAMINO REAL S.S.
Map No.	JN 2623.30 Tape Std °F
Office Work	Surveyed by G.O. GUIZADO
Checked	Notes G.O.G. Date 9-27-82
Date	Indexed H. HOLMAN OCT 7 1982

F.B. 4362 PG. 51

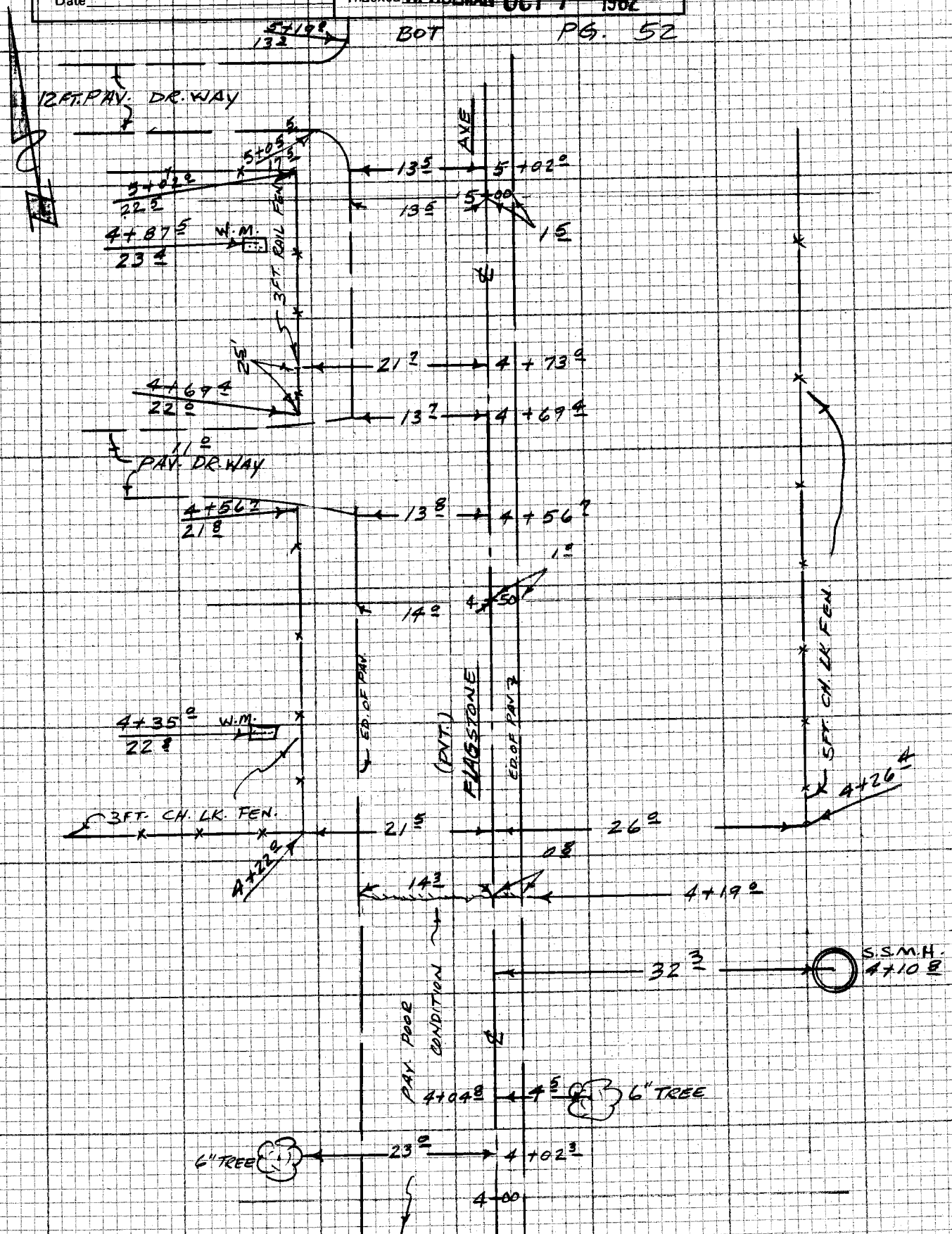

NOTE: ANY ADDITIONS OR CHANGES ON THIS SHEET MUST BE MADE OR CIRCLED IN RED INK WITH DATE AND NAME OF PERSON MAKING CHANGE

Do not extend notes this side of this line

PLEASE RETURN TO
LOS ANGELES COUNTY ENGINEER
403 LOS ANGELES COUNTY ENGINEERING BLDG.

CENTERLINE NOTES
CE 310
76F3095-4/73

F.B. 4362 PG. 52

BOT. PG. 53

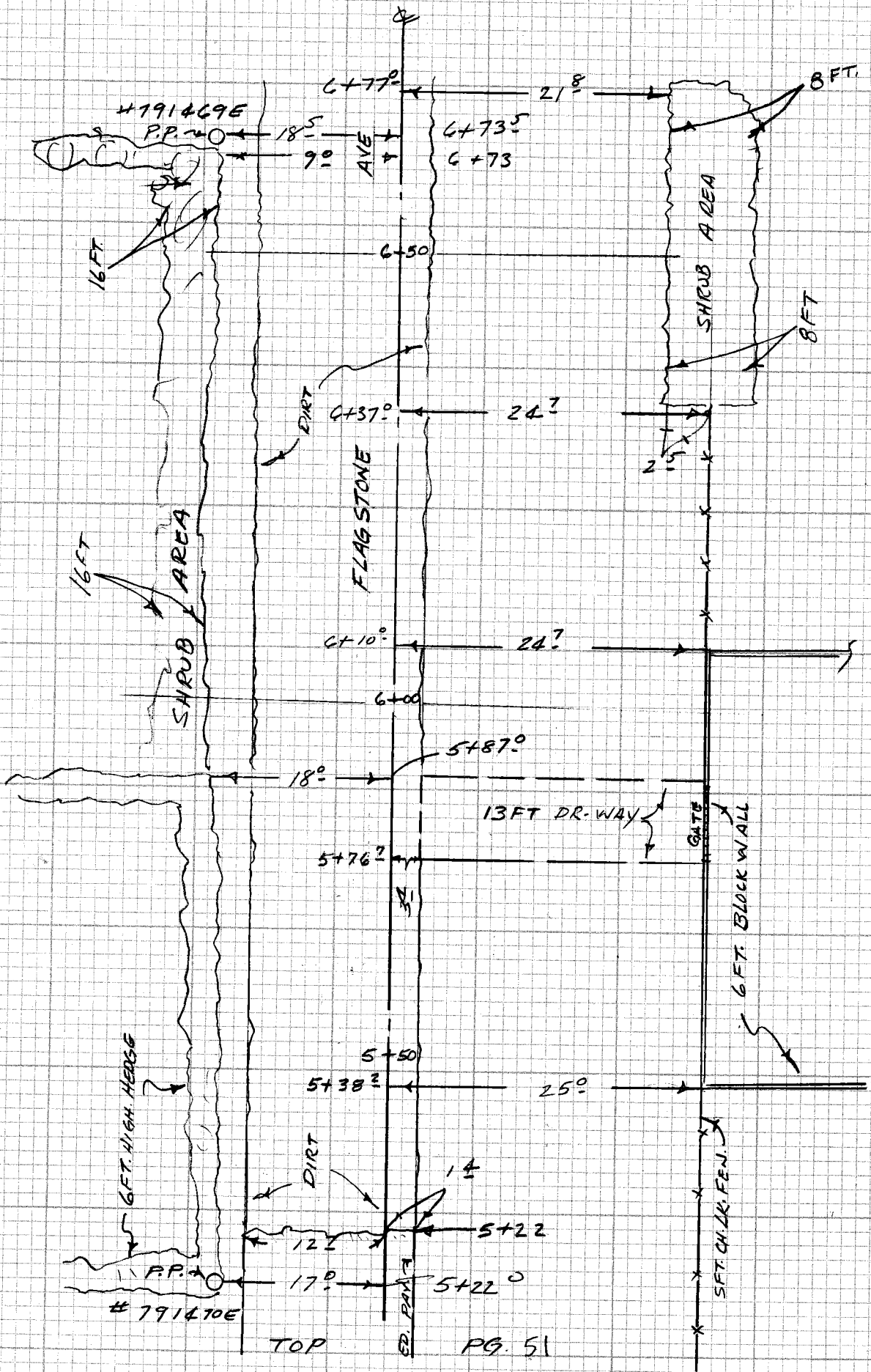

CE 310
76F3095-4/73

PLEASE RETURN TO
LOS ANGELES COUNTY ENGINEER
403 LOS ANGELES COUNTY ENGINEERING BLDG.

Do not extend notes this side of this line

NOTE: ANY ADDITIONS OR CHANGES ON THIS SHEET MUST BE MADE OR CIRCLED IN RED INK WITH DATE AND NAME OF PERSON MAKING CHANGE

Notes Ck'd by
Map No.
Office Work
Checked
Date

Survey of CAMINO REAL S.S.
JN 2623.30 Tape Std °F
Surveyed by G.O. GUIZADO
Notes G.06. Date 9-27-82
Indexed H. HOLMAN OCT 7 1982

F.B. 4362 PG. 53

BOT. PG. 54

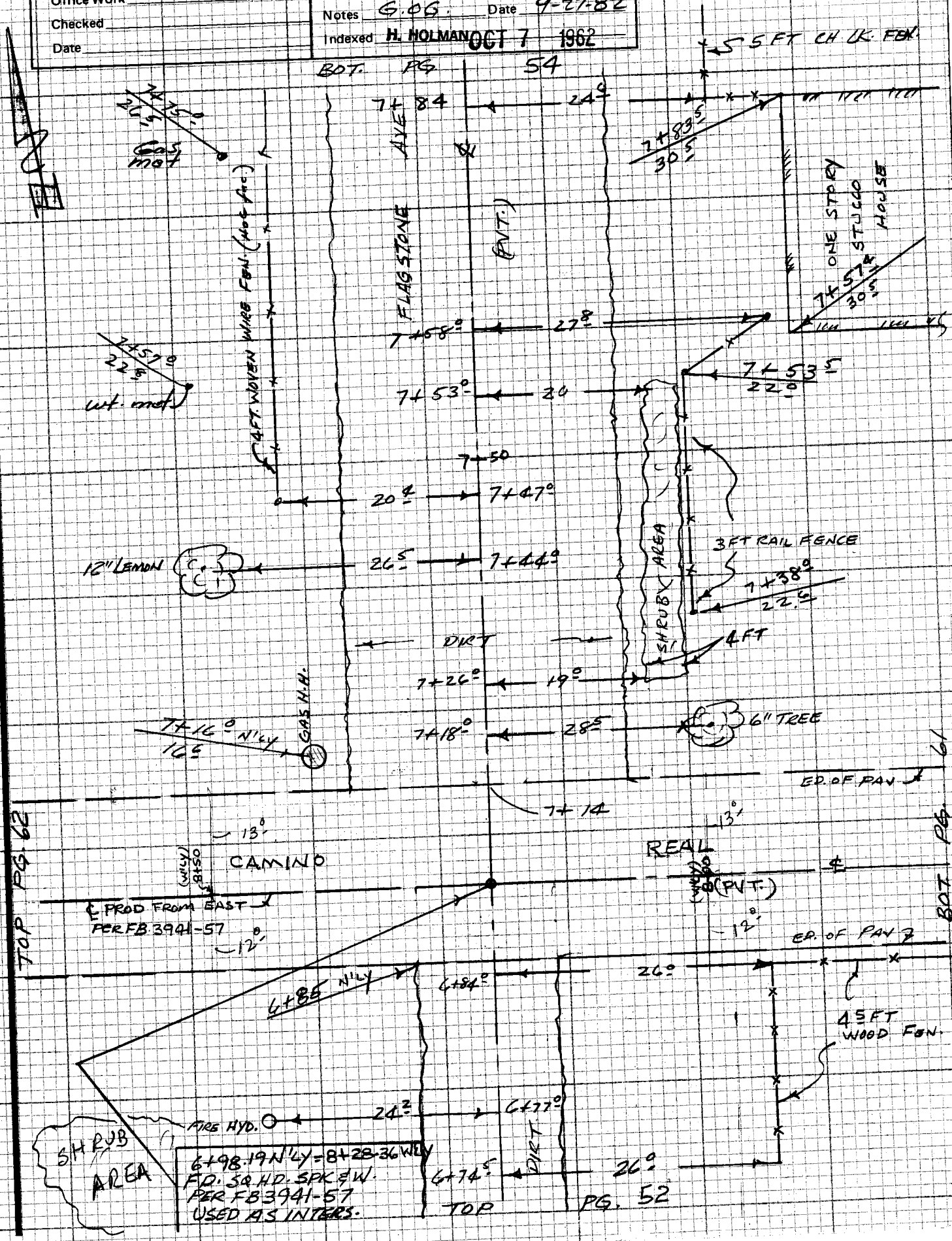

NOTE: ANY ADDITIONS OR CHANGES ON THIS SHEET MUST BE MADE OR CIRCLED IN RED INK WITH DATE AND NAME OF PERSON MAKING CHANGE

Do not extend notes this side of this line

PLEASE RETURN TO
LOS ANGELES COUNTY ENGINEER
403 LOS ANGELES COUNTY ENGINEERING BLDG.

CENTERLINE NOTES
CE 310
76F 3095 4/73

F.B. 4362 PG. 54

BOT. PG. 55

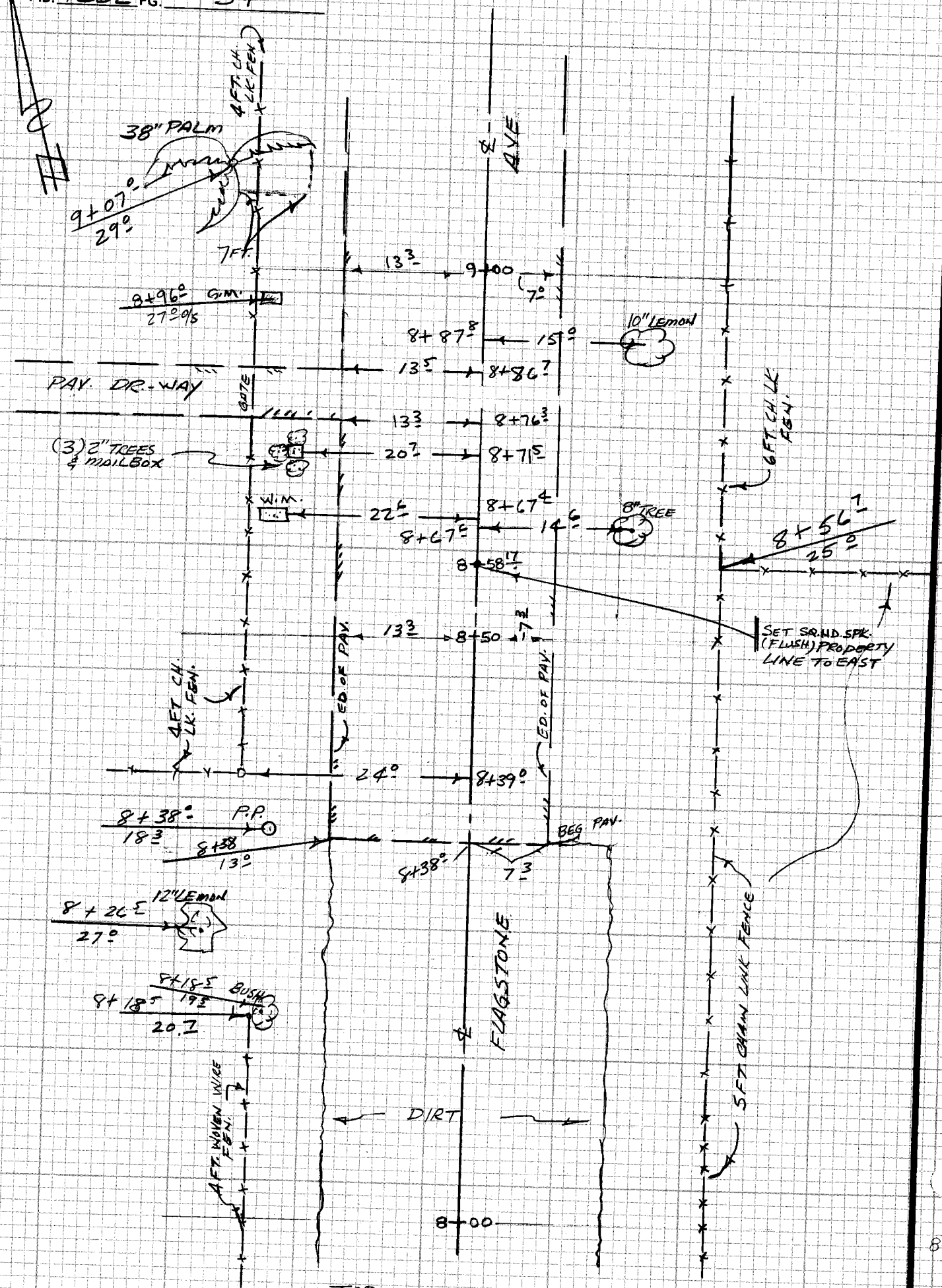

TOP PG. 53

CE 310
76F 3095-4/73

PLEASE RETURN TO
LOS ANGELES COUNTY ENGINEER
403 LOS ANGELES COUNTY ENGINEERING BLDG.

Do not extend notes this side of this line

NOTE: ANY ADDITIONS OR CHANGES ON THIS SHEET MUST BE MADE OR CIRCLED IN RED INK WITH DATE AND NAME OF PERSON MAKING CHANGE

8+58 17

Notes Ck'd by	Survey of CAMINO REAL S.S.
Map No.	JN 2623.30 Tape Std °F
Office Work	Surveyed by G.O. GUIZADO
Checked	Notes G.O.G. Date 9-28-82
Date	Indexed H. HOLMAN OCT 7 1982

F.B. 4362 PG. 55

BOT. PG. 56

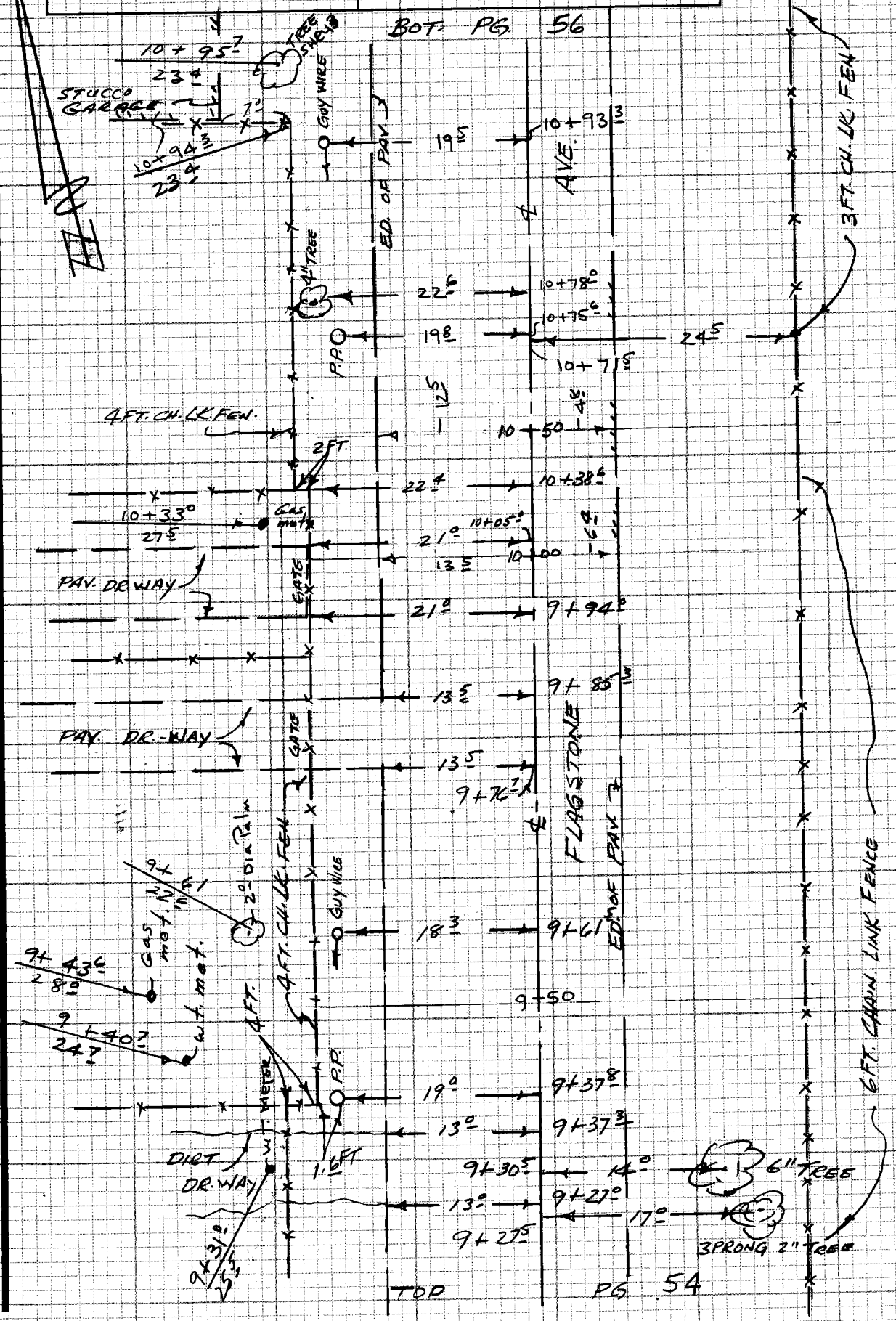

NOTE: ANY ADDITIONS OR CHANGES ON THIS SHEET MUST BE MADE OR CIRCLED IN RED INK WITH DATE AND NAME OF PERSON MAKING CHANGE

Do not extend notes this side of this line

PLEASE RETURN TO
LOS ANGELES COUNTY ENGINEER
403 LOS ANGELES COUNTY ENGINEERING BLDG.

CENTERLINE NOTES
CE 310
76F3095-4/73

F.B. 4362 PG. 56

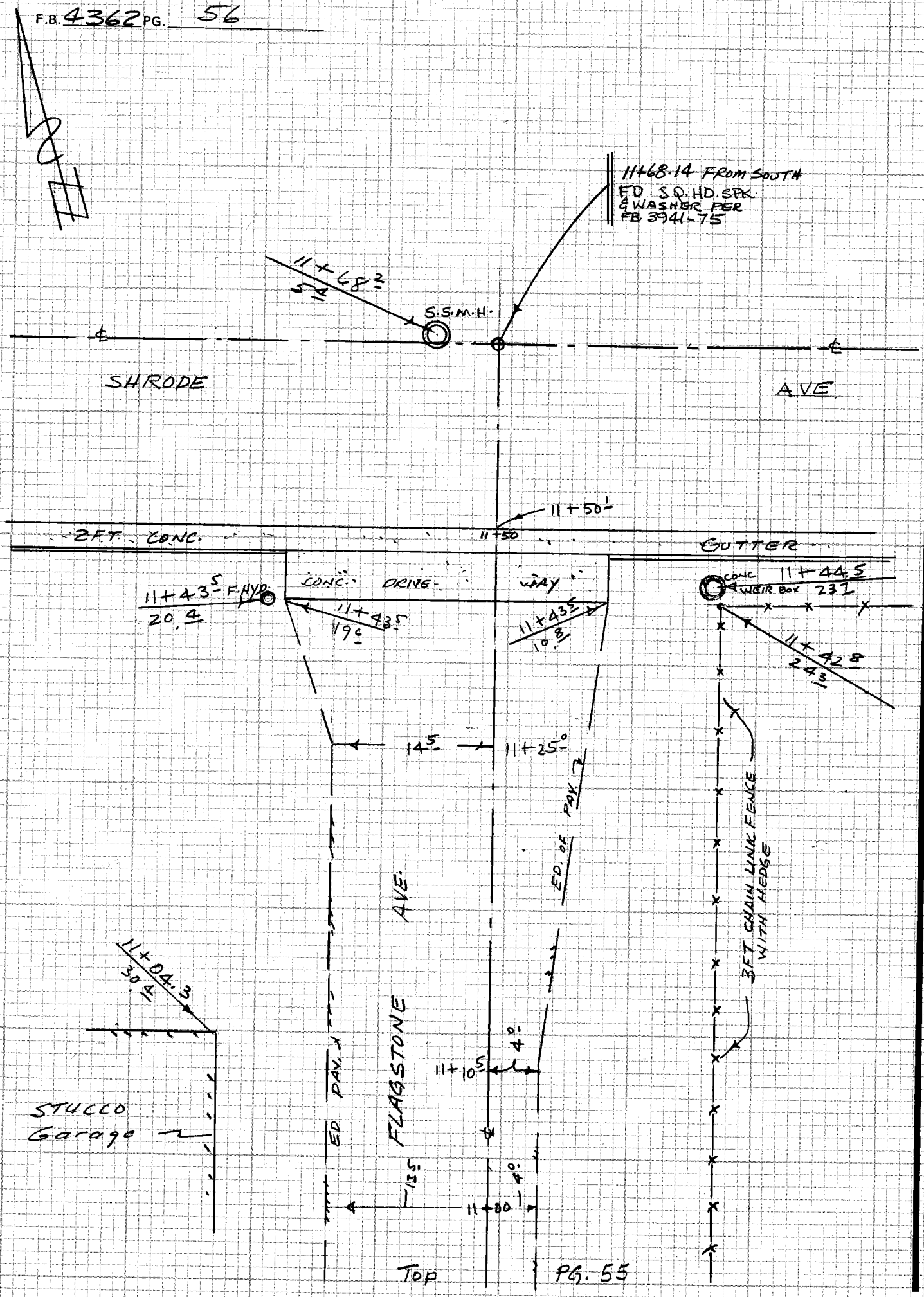

CE 310
76F3095-4/73

PLEASE RETURN TO
LOS ANGELES COUNTY ENGINEER
403 LOS ANGELES COUNTY ENGINEERING BLDG.

Do not extend notes this side of this line

NOTE: ANY ADDITIONS OR CHANGES ON THIS SHEET MUST BE MADE OR CIRCLED IN RED INK WITH DATE AND NAME OF PERSON MAKING CHANGE

Notes Ck'd by	Survey of CAMINO REAL S.S.
Map No.	JN 2623.30 Tape Std °F
Office Work	Surveyed by G.O. GUIZADO
Checked	Notes G.O.G. Date 9-29-82
Date	Indexed H. HOLMAN OCT 7 1982

F.B. 4362 PG. 57

NOTE: ANY ADDITIONS OR CHANGES ON THIS SHEET MUST BE MADE OR CIRCLED IN RED INK WITH DATE AND NAME OF PERSON MAKING CHANGE

PLEASE RETURN TO
LOS ANGELES COUNTY ENGINEER
403 LOS ANGELES COUNTY ENGINEERING BLDG.

Do not extend notes this side of this line

CENTERLINE NOTES
CE 310
76F-3095-4/73

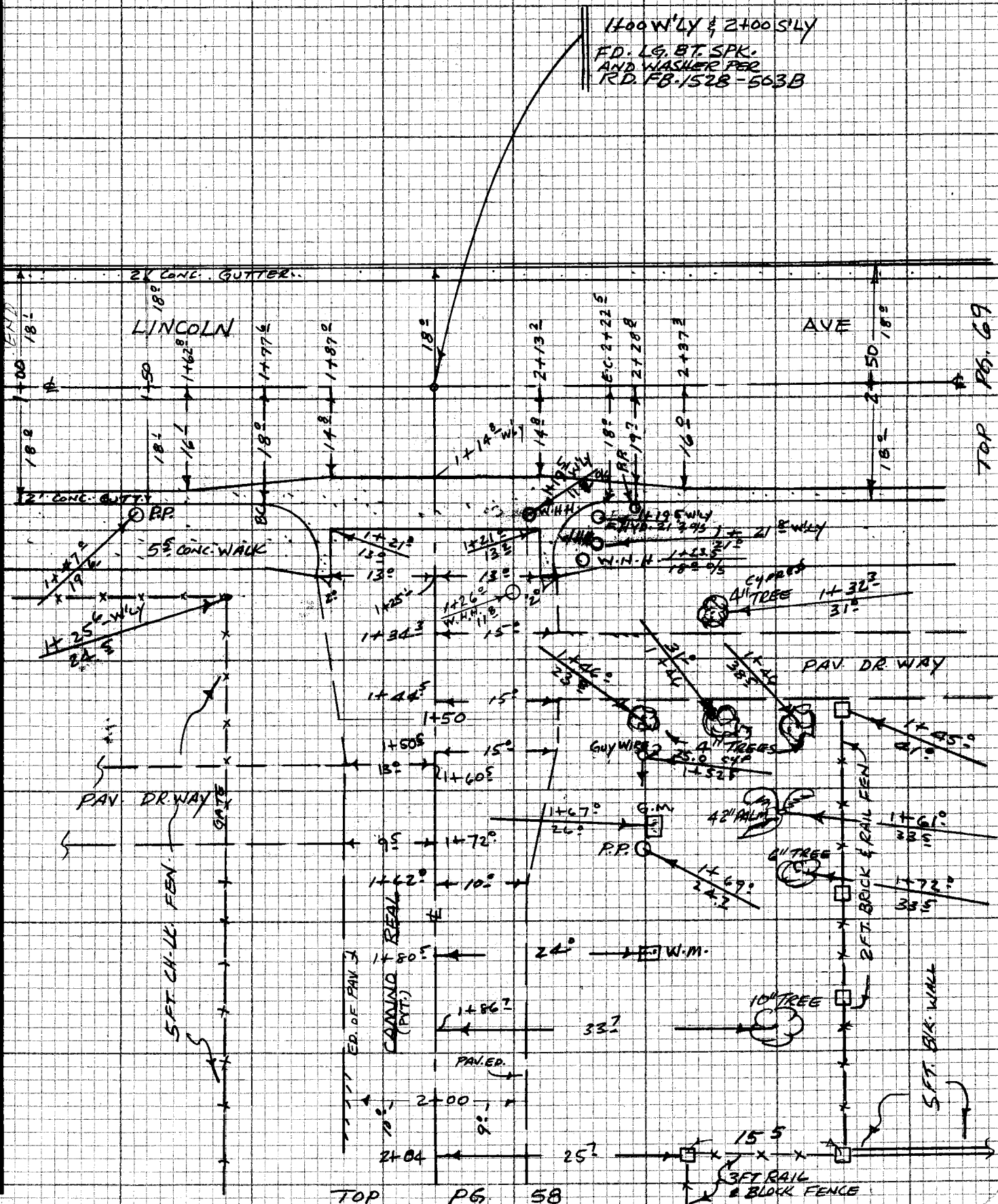

F.B. 4362 PG. 58

BOT. PG. 57

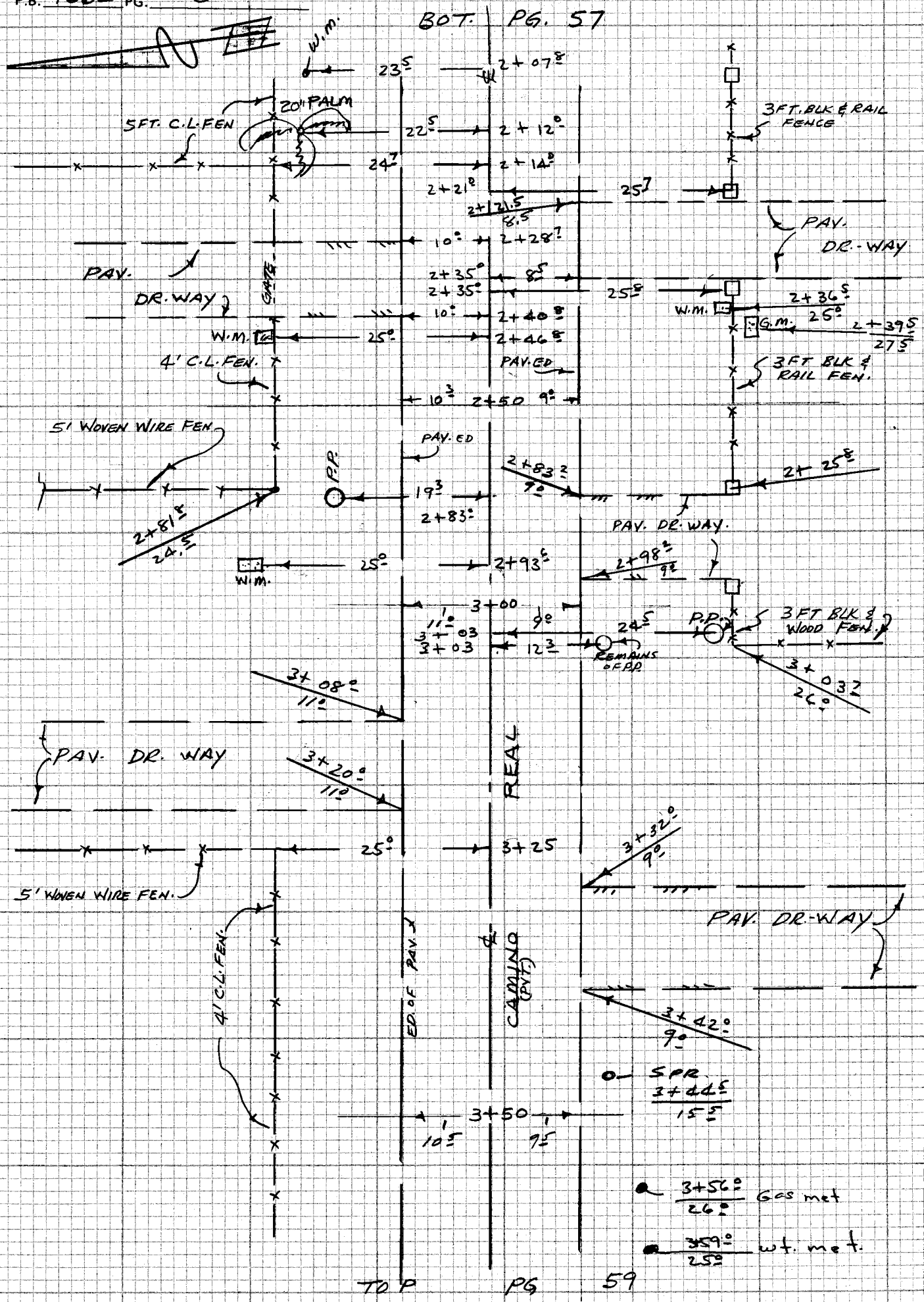

TO P PG 59

CE 310
76F3095-4/73

PLEASE RETURN TO
LOS ANGELES COUNTY ENGINEER
403 LOS ANGELES COUNTY ENGINEERING BLDG.

Do not extend notes this side of this line

NOTE: ANY ADDITIONS OR CHANGES ON THIS SHEET MUST BE MADE OR CIRCLED IN REDINK WITH DATE AND NAME OF PERSON MAKING CHANGE

Notes Ck'd by	Survey of CAMINO REAL S.S.
Map No.	JN 2623.30 Tape Std °F
Office Work	Surveyed by G.O. GUIZADO
Checked	Notes G.O.G. Date 9-29-82
Date	Indexed H. HOLMAN OCT 7 1982

F.B. 4362 PG. 59

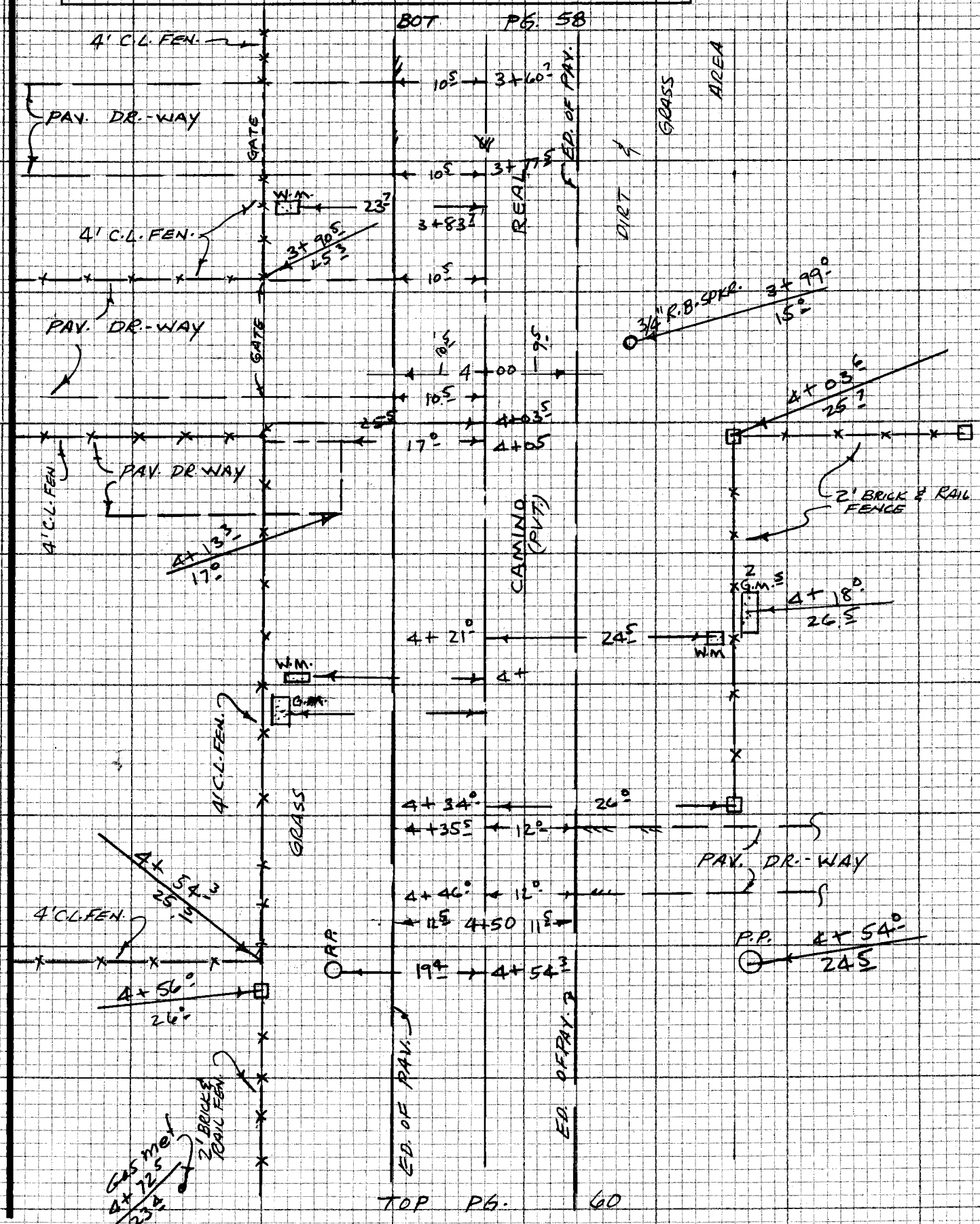

NOTE: ANY ADDITIONS OR CHANGES ON THIS SHEET MUST BE MADE OR CIRCLED IN RED INK WITH DATE AND NAME OF PERSON MAKING CHANGE

Do not extend notes this side of this line

PLEASE RETURN TO
LOS ANGELES COUNTY ENGINEER
403 LOS ANGELES COUNTY ENGINEERING BLDG.

CENTERLINE NOTES
CE 310
76F 3095-4/73

F.B. 4362 PG. 60

BOT. PG. 59

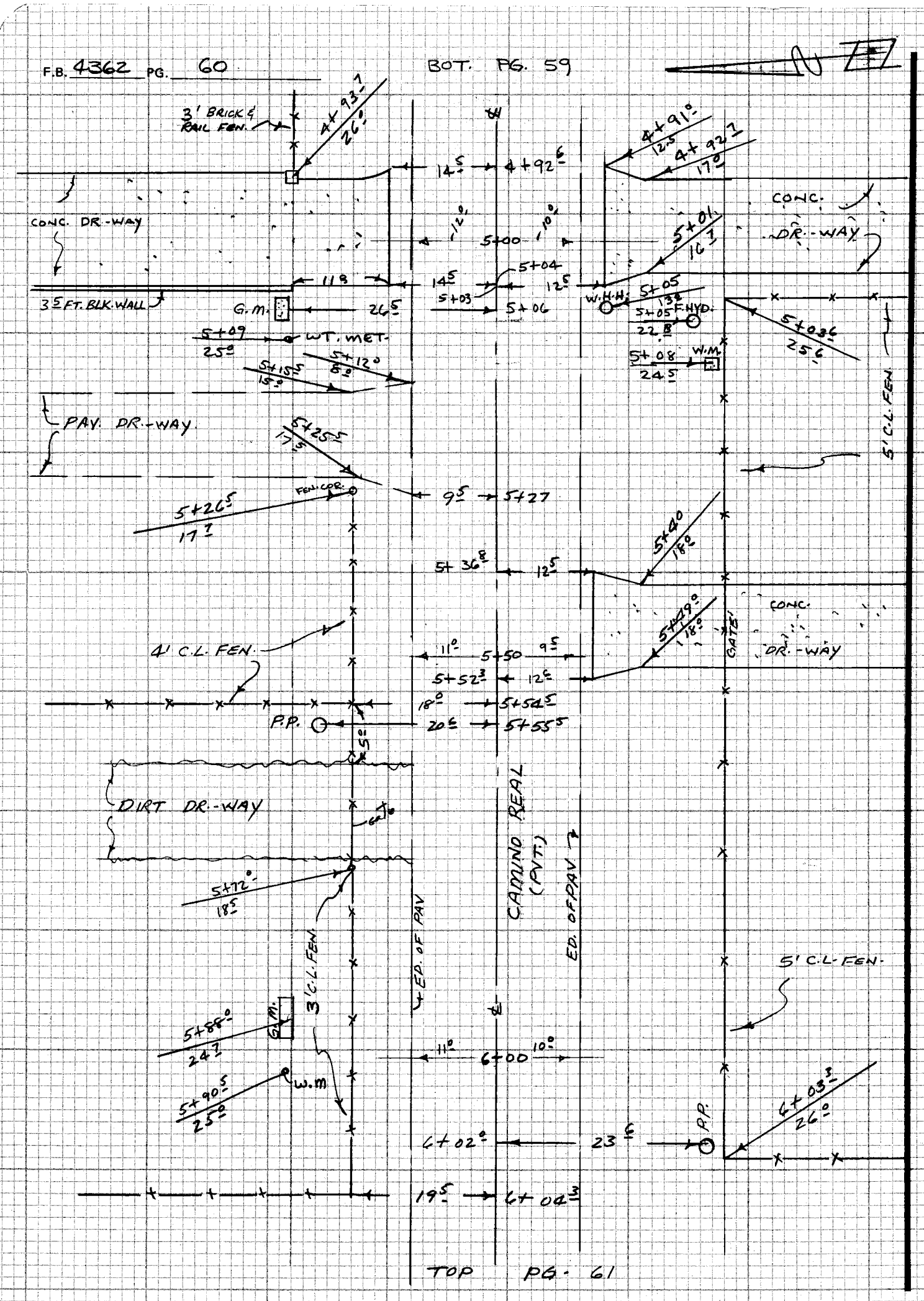

TOP PG. 61

CE 310
76F3095-4/73

PLEASE RETURN TO
LOS ANGELES COUNTY ENGINEER
403 LOS ANGELES COUNTY ENGINEERING BLDG.

Do not extend notes this side of this line

NOTE: ANY ADDITIONS OR CHANGES ON THIS SHEET MUST BE MADE OR CIRCLED IN RED INK WITH DATE AND NAME OF PERSON MAKING CHANGE

Notes Ck'd by	Survey of CAMINO REAL S.S.
Map No.	JN 2623.30 Tape Std °F
Office Work	Surveyed by G.D. GUIZADO
Checked	Notes G.D.G. Date 9-29-82
Date	Indexed H. HOLMAN OCT 7 1982

F.B. 4362 PG. 61

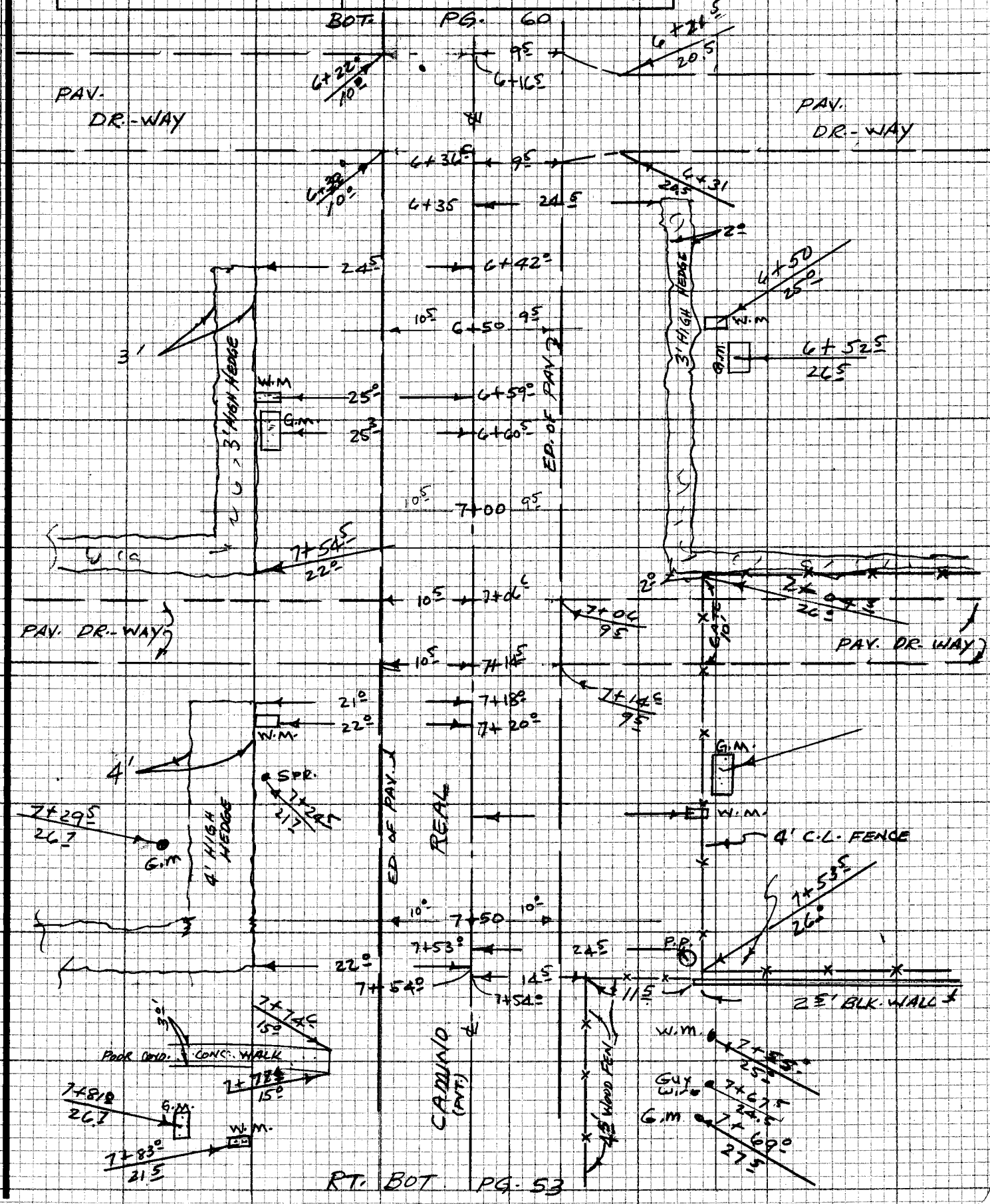

NOTE: ANY ADDITIONS OR CHANGES ON THIS SHEET MUST BE MADE OR CIRCLED IN RED INK WITH DATE AND NAME OF PERSON MAKING CHANGE

Do not extend note to this side of this line

PLEASE RETURN TO
LOS ANGELES COUNTY ENGINEER
403 LOS ANGELES COUNTY ENGINEERING BLDG.

CENTERLINE NOTES
CE 310
76F 3095-4/73

F.B. 4362 PG. 62

LT. BOT. PG. 53

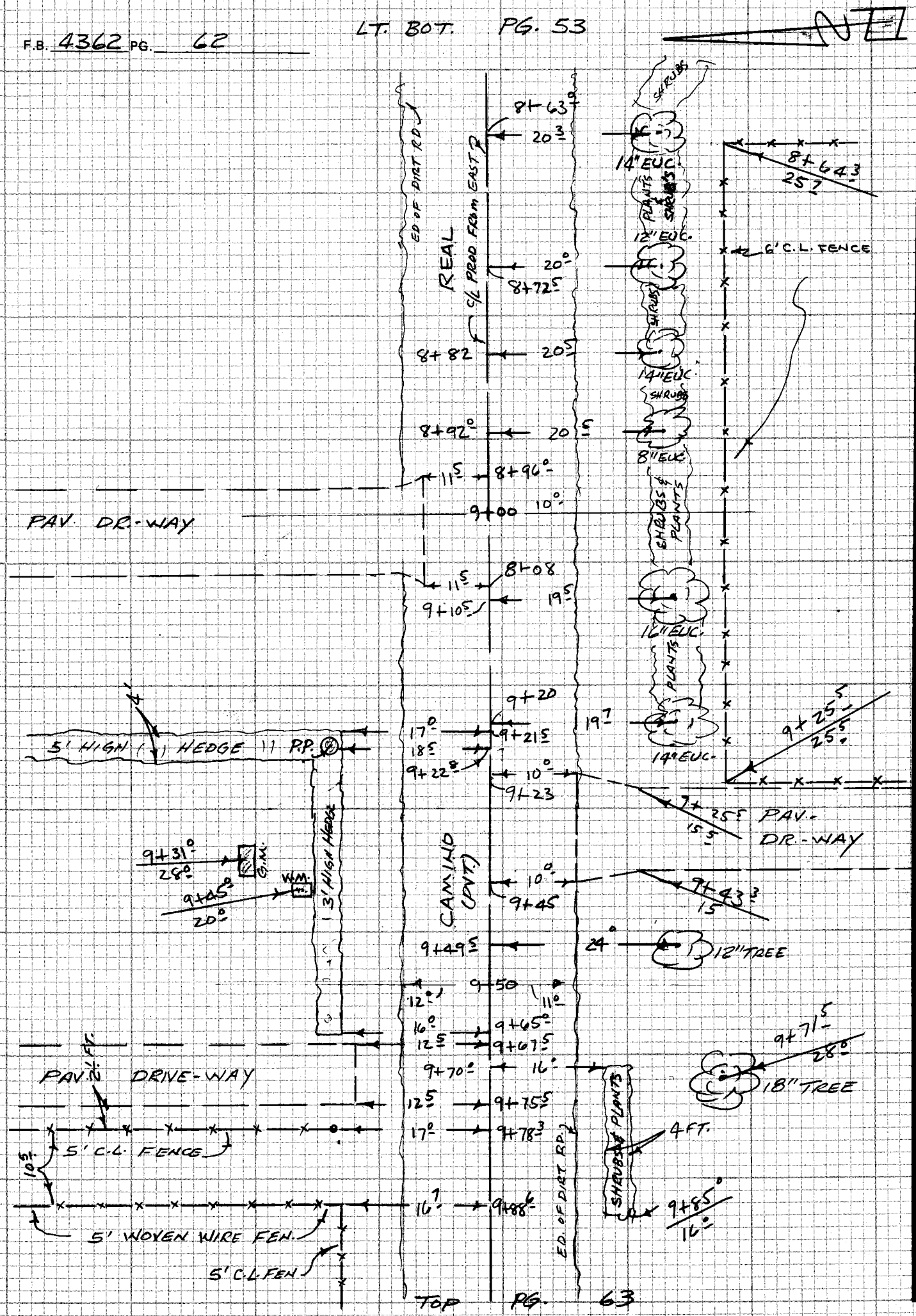

CE 310
76F3095-4/73

PLEASE RETURN TO
LOS ANGELES COUNTY ENGINEER
403 LOS ANGELES COUNTY ENGINEERING BLDG.

Do not extend notes this side of this line

NOTE: ANY ADDITIONS OR CHANGES ON THIS SHEET MUST BE MADE OR CIRCLED IN RED INK WITH DATE AND NAME OF PERSON MAKING CHANGE

Notes Ck'd by	Survey of CAMINO REAL S.S. F.B. 4362 PG. 63
Map No.	JN 262339 Tape Std °F
Office Work	Surveyed by G.O. GUIZADO
Checked	Notes G.O.G. Date 9-30-82
Date	Indexed H. HOLMAN OCT 7 1982

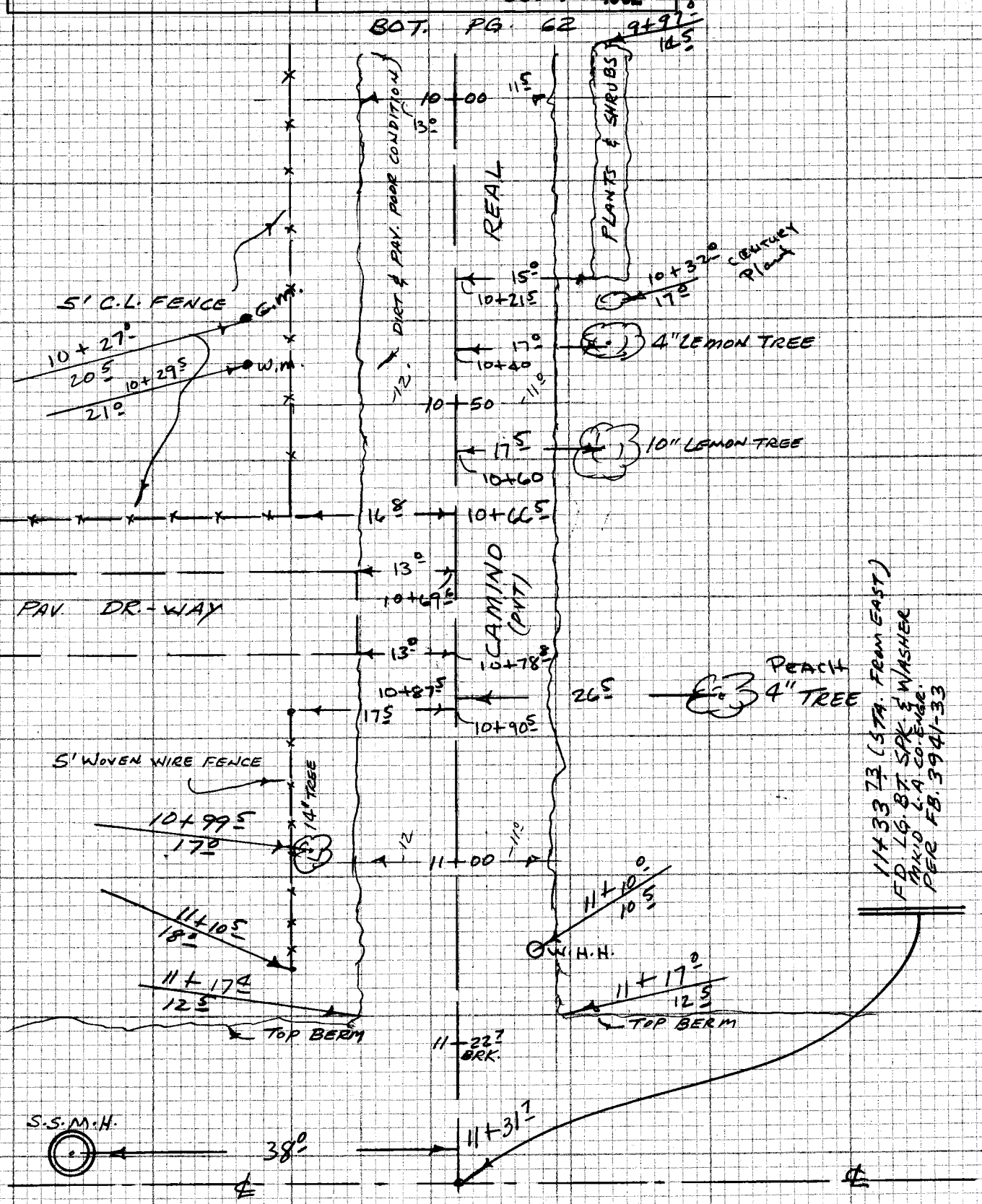

NOTE: ANY ADDITIONS OR CHANGES ON THIS SHEET MUST BE MADE OR CIRCLED IN RED INK WITH DATE AND NAME OF PERSON MAKING CHANGE

Do not extend notes this side of this line

PLEASE RETURN TO
LOS ANGELES COUNTY ENGINEER
403 LOS ANGELES COUNTY ENGINEERING BLDG.

11+33.73

CENTERLINE NOTES
CE 310
76F-3095-4/73

F.B. 4362 PG. 64

BOT. PG. 74

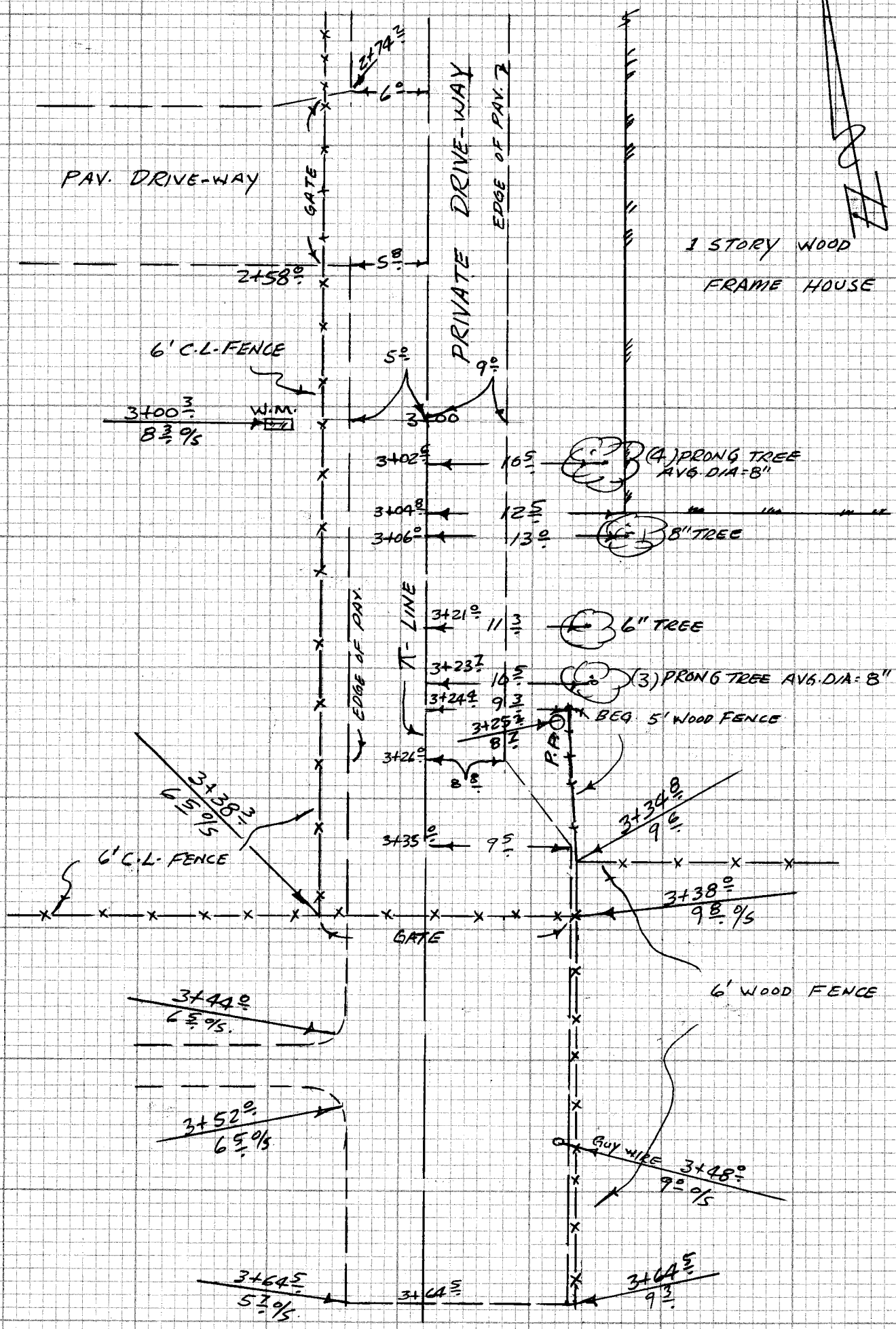

CE 310
76F 3095-4/73

PLEASE RETURN TO
LOS ANGELES COUNTY ENGINEER
403 LOS ANGELES COUNTY ENGINEERING BLDG.

Do not extend notes this side of this line

NOTE: ANY ADDITIONS OR CHANGES ON THIS SHEET MUST BE MADE OR CIRCLED IN RED INK WITH DATE AND NAME OF PERSON MAKING CHANGE

Notes Ck'd by	Survey of CAMINO REAL S.S
Map No.	JN 2623.30 Tape Std °F
Office Work	Surveyed by G.O. GUIZADO
Checked	Notes G.O.G. Date 9-30-82
Date	Indexed H. HOLMAN OCT 7 1982

F.B. 4362 PG. 65

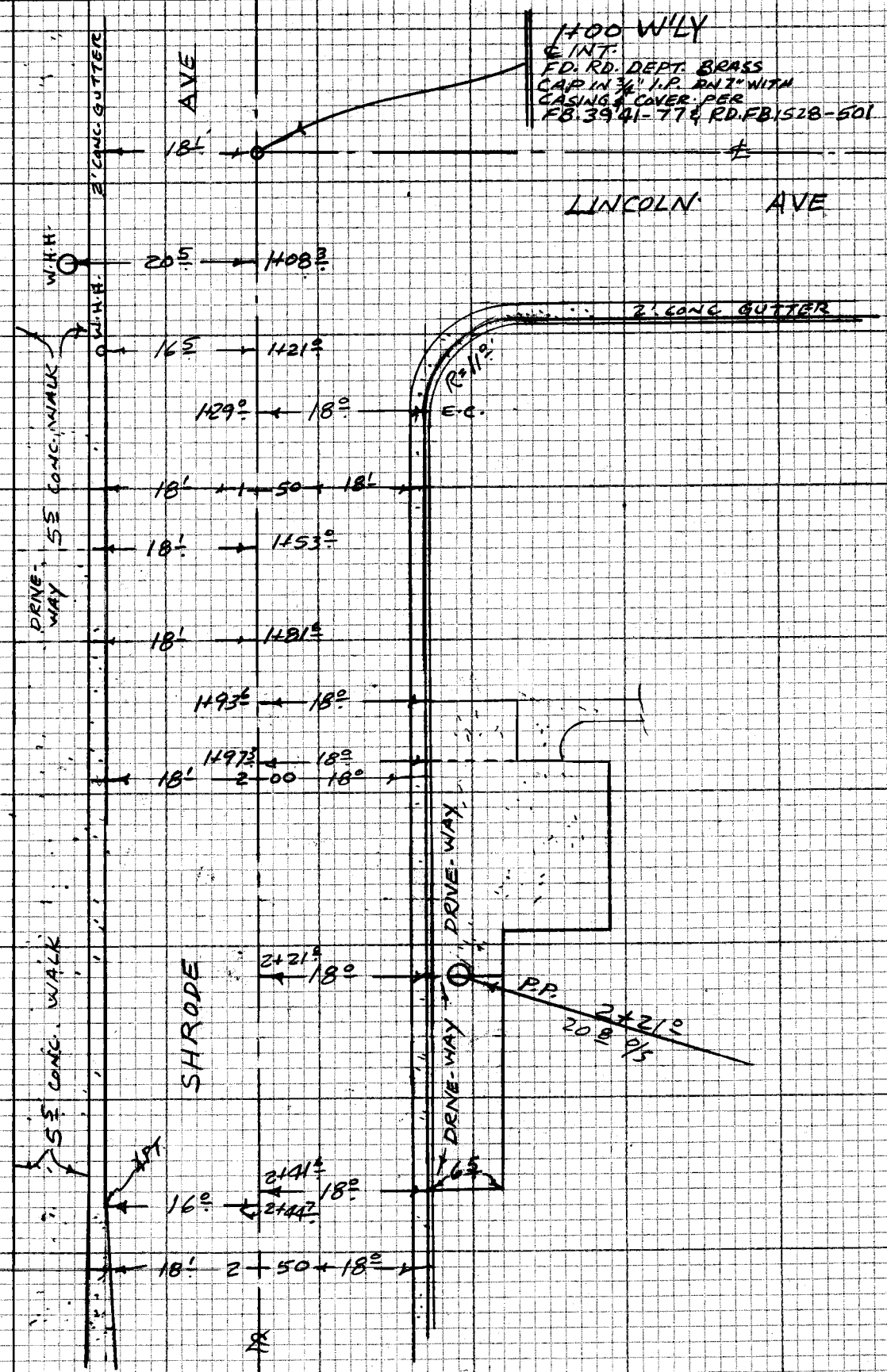

NOTE: ANY ADDITIONS OR CHANGES ON THIS SHEET MUST BE MADE OR CIRCLED IN RED INK WITH DATE AND NAME OF PERSON MAKING CHANGE

Do not extend note this side of this line

PLEASE RETURN TO
LOS ANGELES COUNTY ENGINEER
403 LOS ANGELES COUNTY ENGINEERING BLDG.

CENTERLINE NOTES
CE 310
76F3095-4/73

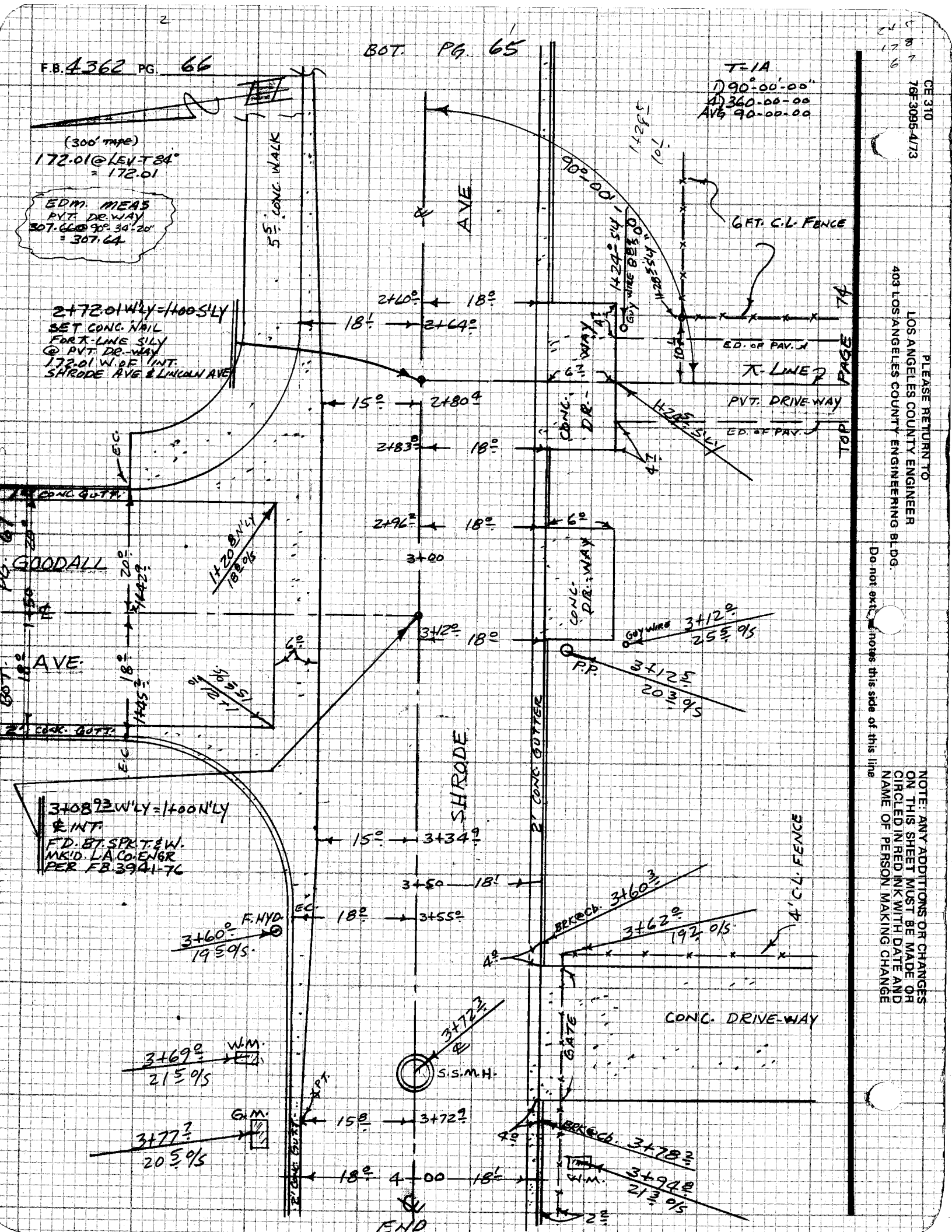

CE 310
76F3095-4/73

403 LOS ANGELES COUNTY ENGINEERING BLDG.
LOS ANGELES COUNTY ENGINEER

PLEASE RETURN TO

Do not exceed notes this side of this line

NOTE: ANY ADDITIONS OR CHANGES ON THIS SHEET MUST BE MADE OR CIRCLED IN RED INK WITH DATE AND NAME OF PERSON MAKING CHANGE

Notes Ck'd by	Survey of CAMINO REAL S.S.
Map No.	JN 2623.30 Tape Std °F
Office Work	Surveyed by G.O. GUIZADO
Checked	Notes G.O.G. Date 9-30-82
Date	Indexed H. HOLMAN OCT 7 1982

F.B. 4362 PG. 67

BOT. PG. 68

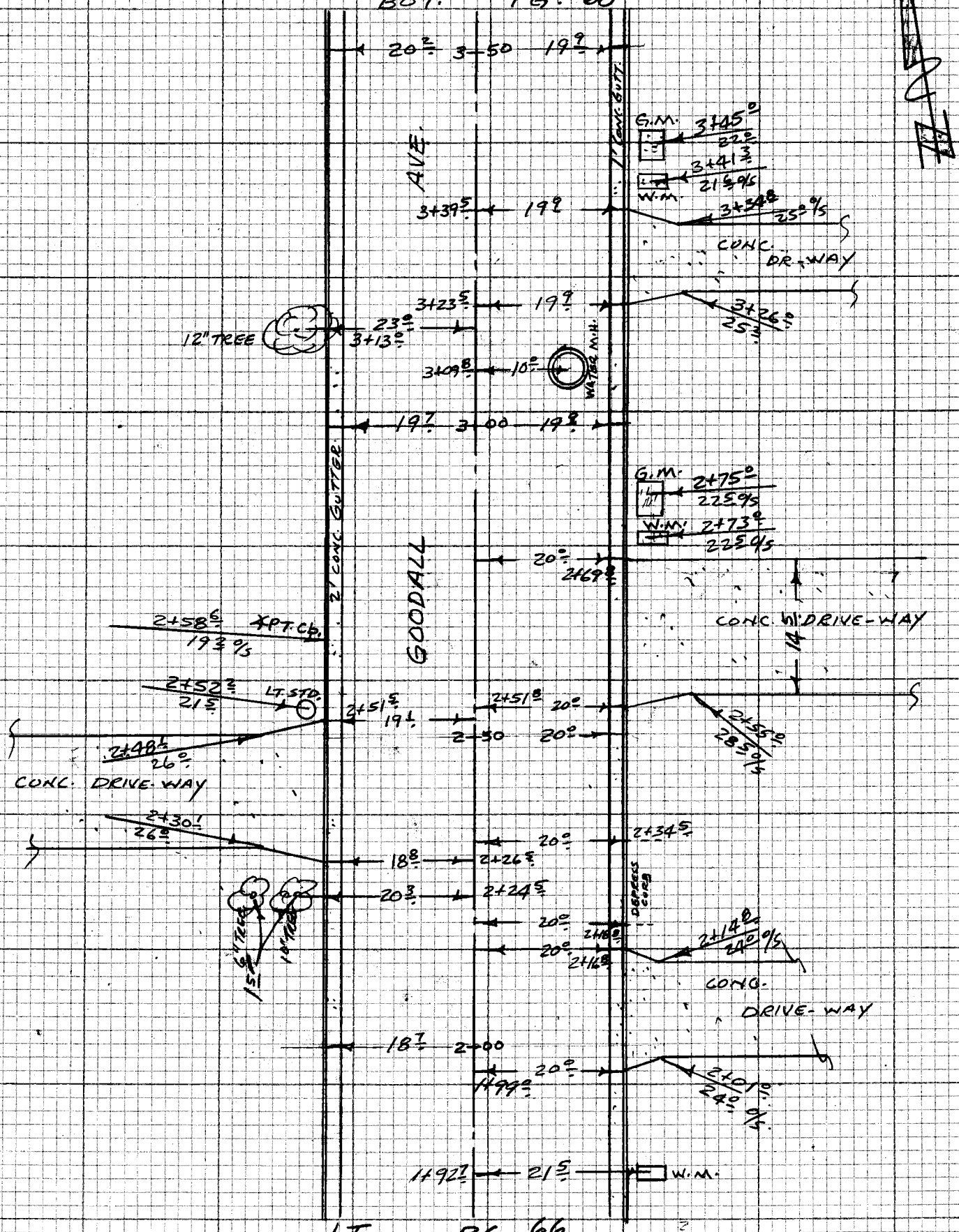

LT. PG. 66

NOTE: ANY ADDITIONS OR CHANGES ON THIS SHEET MUST BE MADE OR CIRCLED IN RED INK WITH DATE AND NAME OF PERSON MAKING CHANGE

Do not extend notes this side of this line

PLEASE RETURN TO
LOS ANGELES COUNTY ENGINEER
403 LOS ANGELES COUNTY ENGINEERING BLDG.

CENTERLINE NOTES
CE 310
76F 3095-4/73

4

F.B. 4362 PG. 68

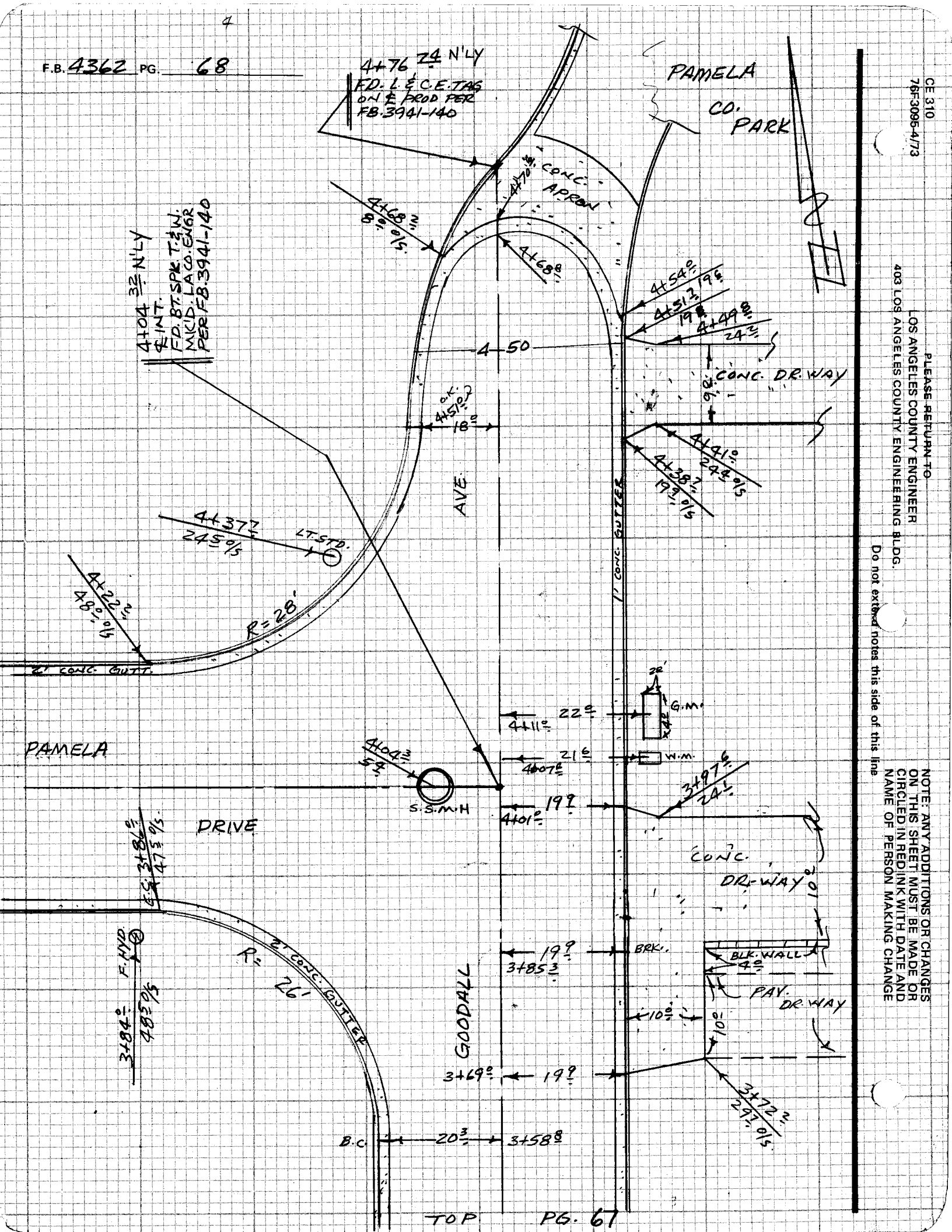

CE 310
76F3095-4/73

PLEASE RETURN TO
LOS ANGELES COUNTY ENGINEER
403 LOS ANGELES COUNTY ENGINEERING BLDG.

Do not extend notes this side of this line

NOTE: ANY ADDITIONS OR CHANGES ON THIS SHEET MUST BE MADE OR CIRCLED IN RED INK WITH DATE AND NAME OF PERSON MAKING CHANGE

Notes Ck'd by	Survey of CAMINO REAL S.S.
Map No.	JN 2623.30 Tape Std °F
Office Work	Surveyed by G.D. GUZZADO
Checked	Notes G.D.G. Date 10-1-82
Date	Indexed H. HOLMAN OCT 7 1982

F.B. 4362 PG. 69

RT. CTR. PG. 57

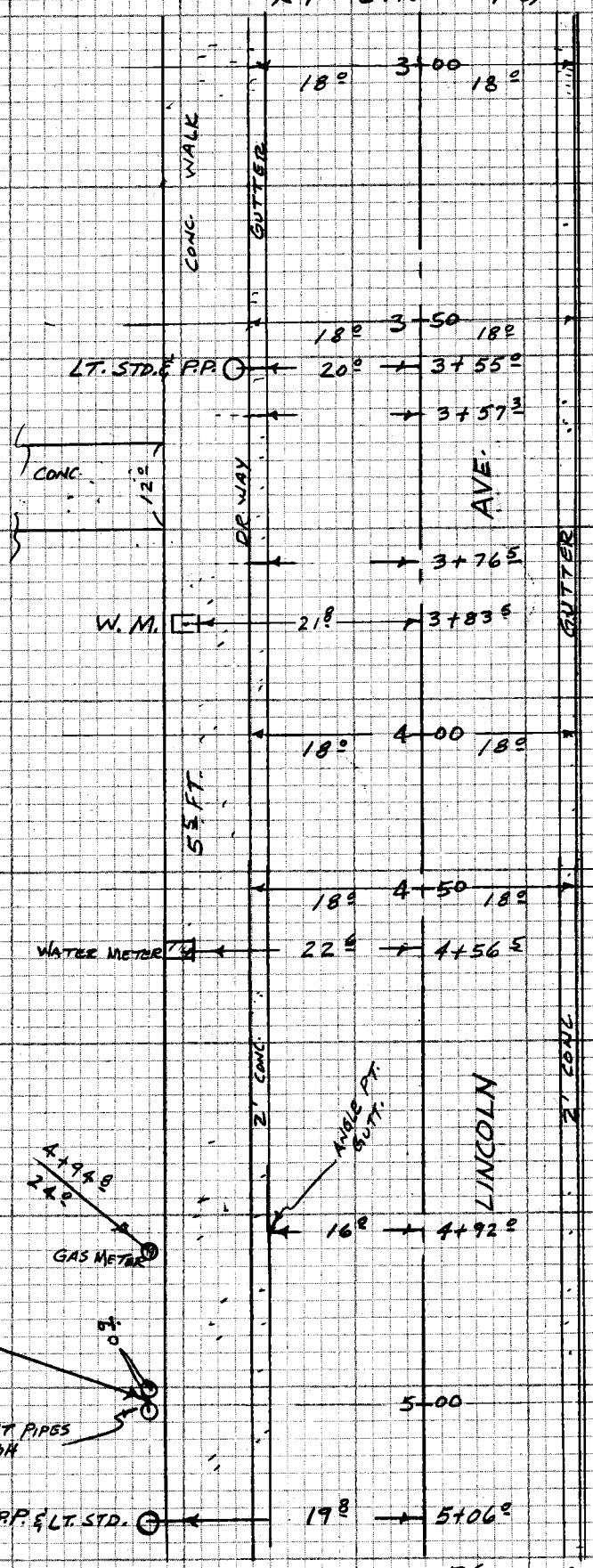

LT. TOP PG. 70

NOTE: ANY ADDITIONS OR CHANGES ON THIS SHEET MUST BE MADE OR CIRCLED IN RED INK WITH DATE AND NAME OF PERSON MAKING CHANGE

Do not extend notes this side of this line

PLEASE RETURN TO
LOS ANGELES COUNTY ENGINEER
403 LOS ANGELES COUNTY ENGINEERING BLDG.

CENTERLINE NOTES
CE 310
76F-3095-4/73

F.B. 4362 PG. 70

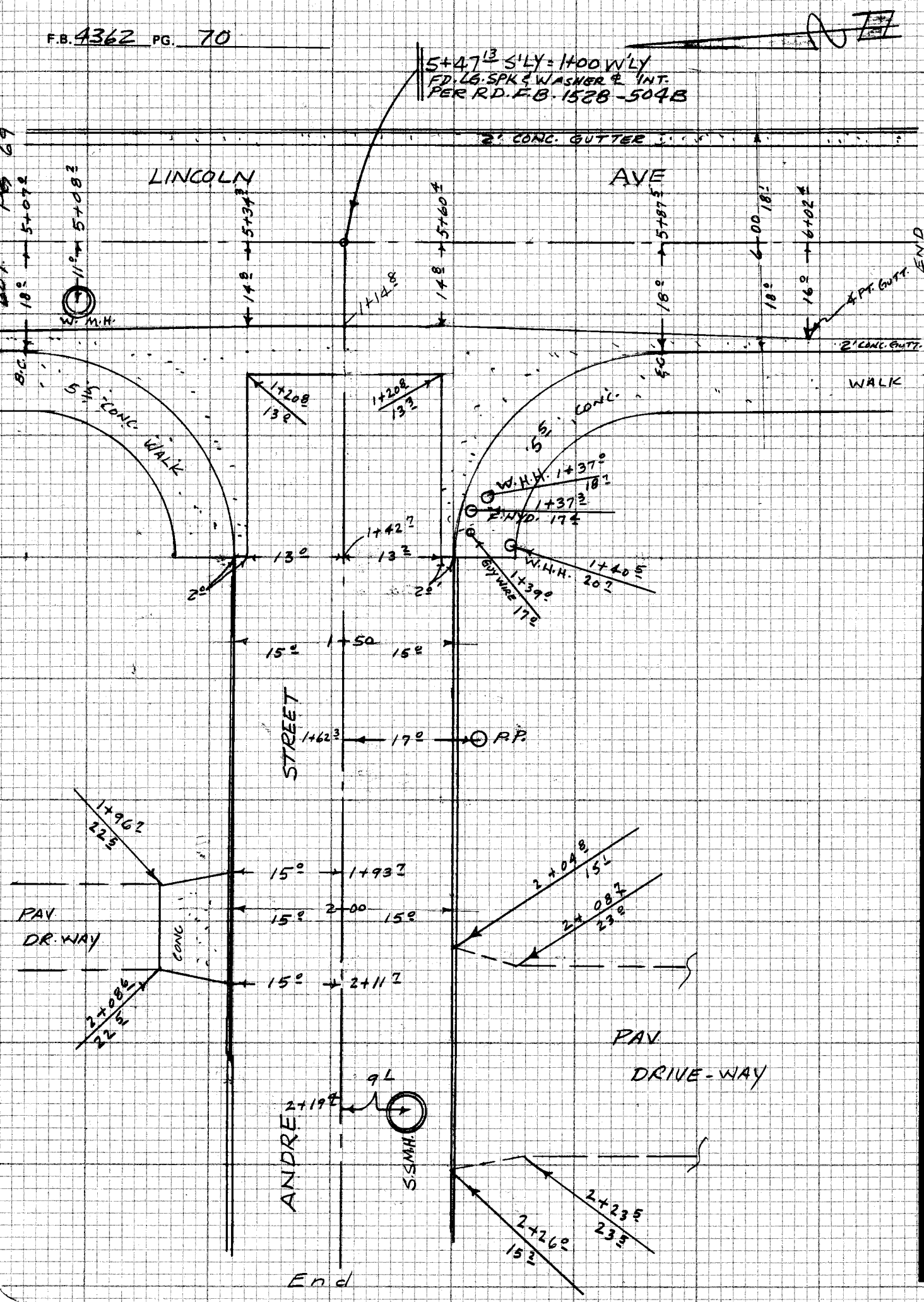

CE 310
76F 3095-4773

PLEASE RETURN TO
LOS ANGELES COUNTY ENGINEER
403 LOS ANGELES COUNTY ENGINEERING BLDG.

Do not exten notes this side of this line

NOTE: ANY ADDITIONS OR CHANGES ON THIS SHEET MUST BE MADE OR CIRCLED IN RED INK WITH DATE AND NAME OF PERSON MAKING CHANGE

Notes Ck'd by	Survey of CAMINO REAL S.S.
Map No.	JN 2623.30 Tape ____ Std ____ °F
Office Work	Surveyed by G.O. GUIZADO
Checked	Notes A. CARO Date 9-28-82
Date	Indexed H. HOLMAN OCT 1 1982

F.B. 4362 PG. 71

LT. PG. 48

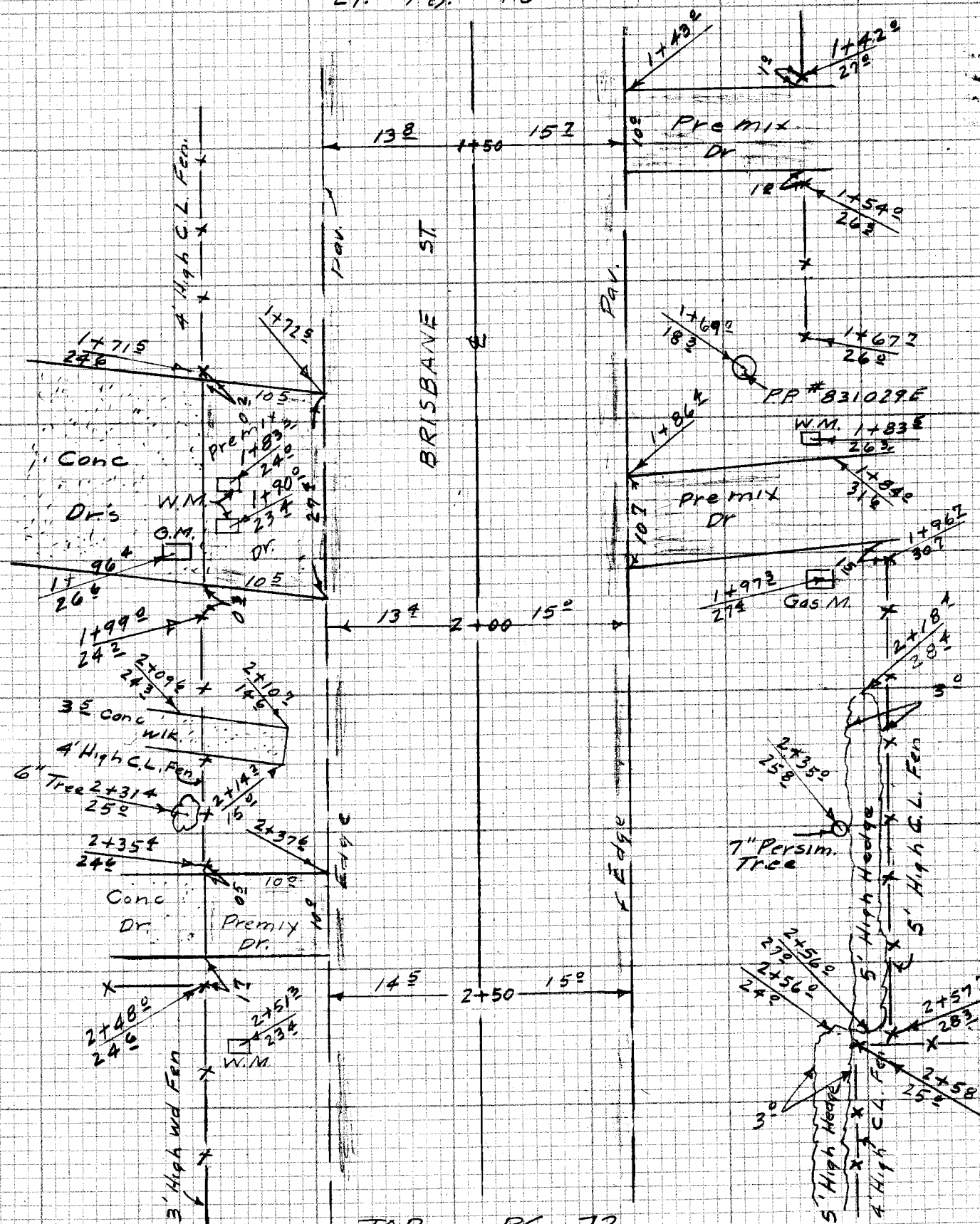

NOTE: ANY ADDITIONS OR CHANGES ON THIS SHEET MUST BE MADE OR CIRCLED IN RED INK WITH DATE AND NAME OF PERSON MAKING CHANGE

Do not extend notes this side of this line

PLEASE RETURN TO
LOS ANGELES COUNTY ENGINEER
403 LOS ANGELES COUNTY ENGINEERING BLDG.

CENTERLINE NOTES
CE 310
76F3095-4/73

F.B. 4362 PG. 72

BOT. PG. 71

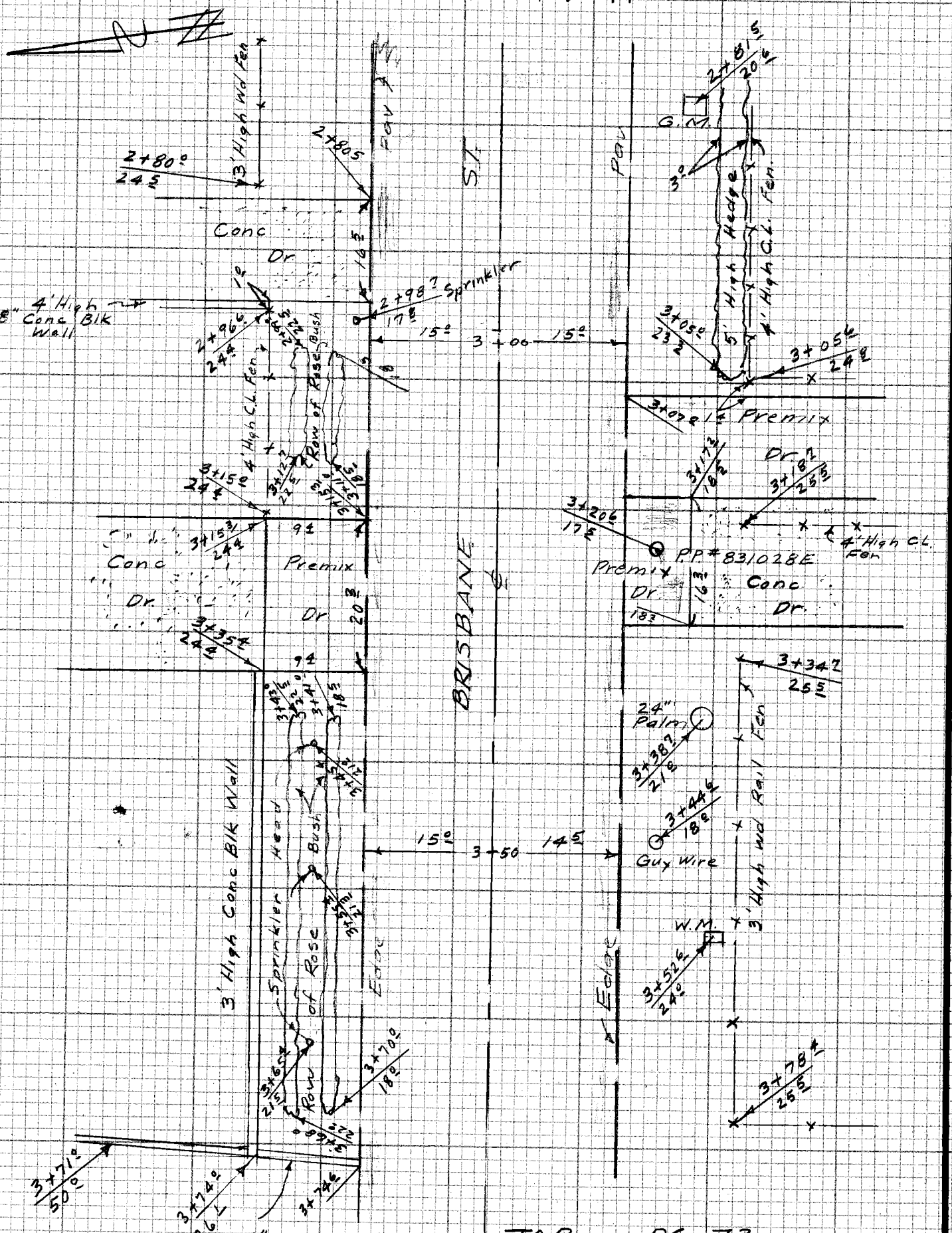

TOP PG. 73

CE 310
76F3095-4/73

PLEASE RETURN TO
LOS ANGELES COUNTY ENGINEER
403 LOS ANGELES COUNTY ENGINEERING BLDG.

Do not exceed notes this side of this line

NOTE: ANY ADDITIONS OR CHANGES ON THIS SHEET MUST BE MADE OR CIRCLED IN RED INK WITH DATE AND NAME OF PERSON MAKING CHANGE

Notes Ck'd by	Survey of CAMINO REAL S.S.
Map No.	JN 2623.30 Tape ____ Std ____ °F
Office Work	Surveyed by G.D. GUIZADO
Checked	Notes A. CARO Date 9-28-82
Date	Indexed H. HOLMAN OCT 7 1982

F.B. 4362 PG. 73

Bot. Pg. 72

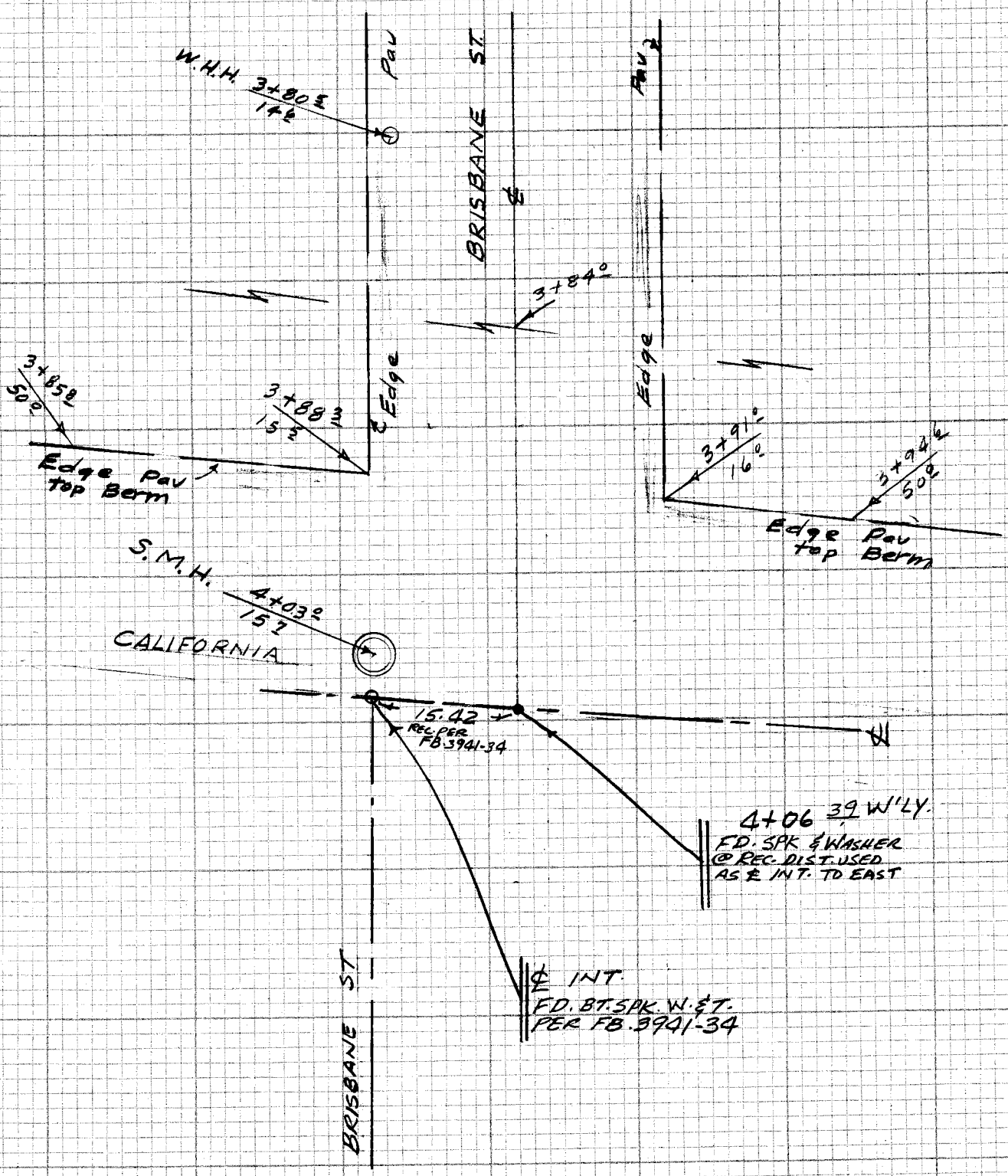

NOTE: ANY ADDITIONS OR CHANGES ON THIS SHEET MUST BE MADE OR CIRCLED IN RED INK WITH DATE AND NAME OF PERSON MAKING CHANGE

Do not extend notes this side of this line

PLEASE RETURN TO
LOS ANGELES COUNTY ENGINEER
403 LOS ANGELES COUNTY ENGINEERING BLDG.

CENTERLINE NOTES
CE 310
76F3095-4/73

F.B. 4362 PG. 74

RT. PG. 66

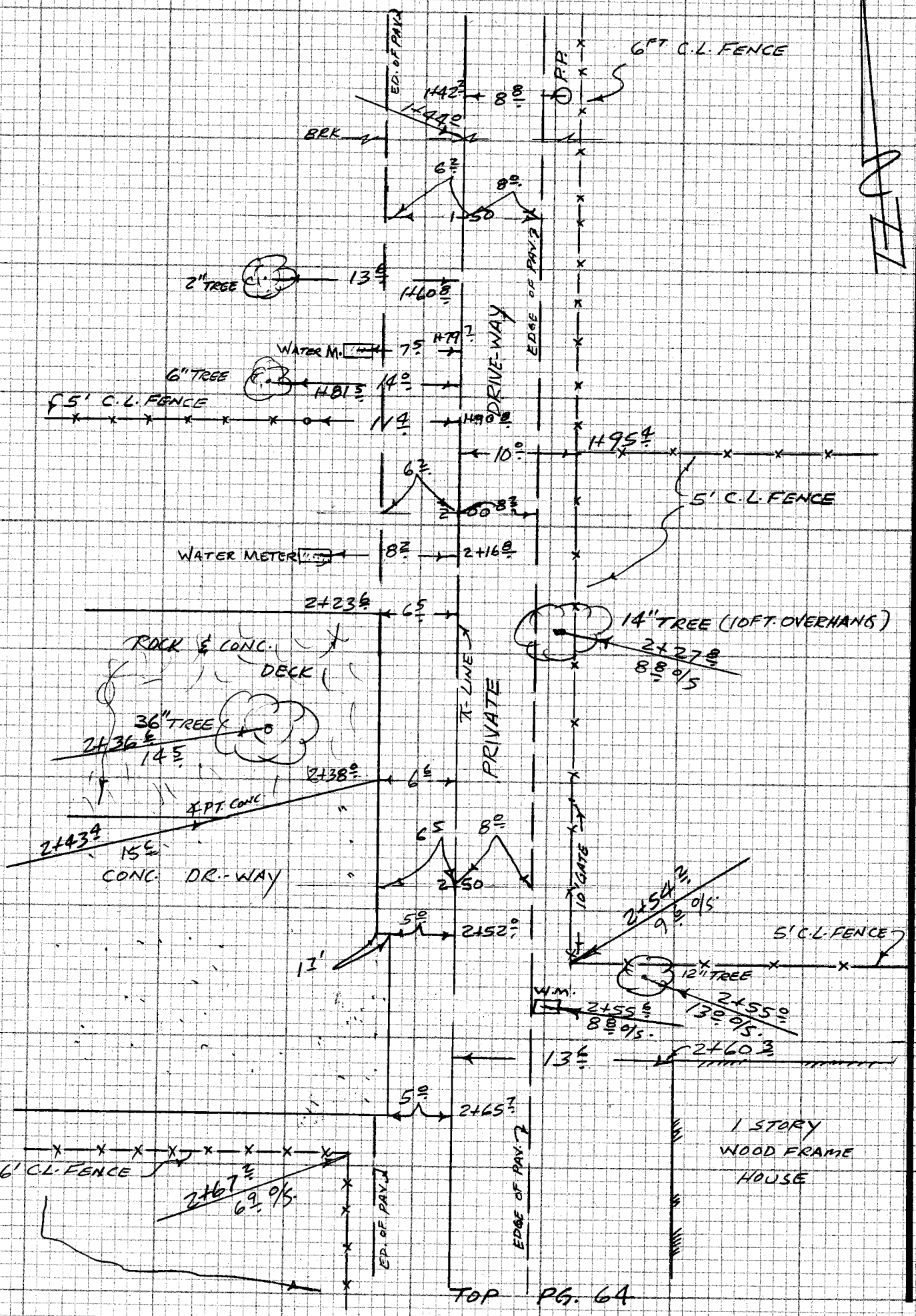

TOP PG. 64

CE 310
76F3095-4/73

PLEASE RETURN TO
LOS ANGELES COUNTY ENGINEER
403 LOS ANGELES COUNTY ENGINEERING BLDG.

Do not extend notes this side of this line

NOTE: ANY ADDITIONS OR CHANGES ON THIS SHEET MUST BE MADE OR CIRCLED IN RED INK WITH DATE AND NAME OF PERSON MAKING CHANGE

NOTES RED. _____ JOB NO. 2623.30 SURVEY OF CAMINO REAL S.S. F.B. 4362 PG. 75

DATE _____ SURVEY BY G.O. GUIZADO

NOTES CHKD. _____ NOTES BY G.O.G. DATE 10-4-82

DATE _____ INDEXED H. HOLMAN DATE OCT 7 1982

STATION	B.S.	H.I.	F.S.	ELEV.		

CAMINO REAL SANITARY IMPROVEMENTS

J.N. 2623.30

CROSS-SECTIONS

GUIZADO
CARD
MITCHELL

NOTE: ANY ADDITIONS OR CHANGES ON THIS SHEET MUST BE MADE OR CIRCLED IN RED INK WITH DATE AND NAME OF PERSON MAKING CHANGE

Do not extend notes this side of this line

PLEASE RETURN TO
LOS ANGELES COUNTY ENGINEER
403 LOS ANGELES COUNTY ENGINEERING BLDG.

PROFILE LEVEL NOTES
CE 307
76-L-298-4/73

F.B. 4362 PG. 76

JOB NO. 2623.30 SURVEY OF CAMINO REAL S.S. NOTES RED.
SURVEY BY G.O. GUIZADO DATE
NOTES BY G.O.G. DATE 10-4-82 NOTES CHKD.
INDEXED DATE DATE

X- SECTIONS OF FLAGSTONE AVE (N'LY)

STATION	B.S.	H.I.	F.S.	ELEV.	LEFT (WEST)	℄ RIGHT (EAST)
1+00 (N'LY)	(SEE PG. 48)			376.89		℄ INT (FLAGSTONE & BRISBANE)
1+07 (N'LY)		S.S.M.H		377.46 Rim		32' RT Rim S.S.M.H
				369.33	DN 8.13	NORTH INLET 8"
				369.28	DN 8.18	SOUTH INLET 8"
				369.28	DN 8.18	WEST OUTLET 8"
1+12 ±				377.10		6' RT. ℄ PT. PAV.
1+25 ±				377.04		2' RT " " "
1+30 ±				376.92	15' LT. E.C. PAV	
1+44 ±		S.S.M.H.		377.36 Rim		32 ± RT. Rim S.S.M.H
				369.50	DN 7.86	NORTH INLET (8")
				369.49	DN. 7.87	EAST INLET (8")
				369.42	DN 7.94	SOUTH OUTLET (8")
1+50				376.81		℄
				376.87		3' RT ED PAV
				377.2		6' RT. BRK TOP
				376.7		15' " " GRD
				377.3		25' " GRD
				376.96	15' LT ED. PAV.	
					20' " GRD @ FEN.	
2+00				377.39		℄
				377.38		3' RT. ED PAV
				377.4		15' RT. BRK GRD
				378 ±		27' RT. GRD.
				377.23	15 ± LT ED. PAV.	
				377.3	20' LT. GRD & FEN.	
2+41				377.46		3' RT. CENTER PAV. WALK
				379.25		27' RT. " " "
2+50				377.51		℄
				377.44		3' RT ED. PAV.
				379.1		27' RT. FEN @ GRD
				377.58	15 ± LT. ED PAV.	
				377.5	20' LT. GRD.	
3+00				377.87		℄
				377.74		2' RT ED. PAV.
				379.6		27' RT. GRD @ FENCE
				377.68	16.5 LT. ED. PAV.	
				377.8	20' LT GRD.	

PLEASE RETURN TO
LOS ANGELES COUNTY ENGINEER
403 LOS ANGELES COUNTY ENGINEERING BLDG.
76-L-298-CE 307-4/73

Do not extend notes this side of this line

NOTE: ANY ADDITIONS OR CHANGES ON THIS SHEET MUST BE MADE OR CIRCLED IN RED INK WITH DATE AND NAME OF PERSON MAKING CHANGE

NOTES RED. _____ JOB NO. 2623-30 SURVEY OF CAMINO REAL S.S. F.B. 4362 PG. 77

DATE _____ SURVEY BY G.O. GUIZADO

NOTES CHKD. _____ NOTES BY G.O.G. DATE 10-4-82

DATE _____ INDEXED H. HOLMAN DATE OCT 7 1982

FLAGSTONE AVE (N'LY)

STATION	B.S.	H.I.	F.S.	ELEV.	LEFT (WEST)	℄ RIGHT (EAST)
3+50				378 03		℄
				378 1		3' RT. GRD
				379 1		8' RT. TOP
				378 5		13" BOT BRK
				379 7		30 RT GRD @ FENCE
				377 9	13' LT. GRD	
				378 03	20' LT. PAV. DRWAY	
4+00				378 1		℄ GRD
				378 7		6' RT. BRK
				379 8		11' RT. TOP BRK
				379 0		16' RT. BRK BOT.
				379 3		30' RT GRD @ FENCE
				378 3	13' LT GRD.	
				378 6	20' LT. GRD.	
4+10 8		S.S.M.H.		379 61	rim	32 3 RT S.S.M.H.
				371 44	DN. 8.17	EAST INLET (8")
				371 44	DN 8.17	SOUTH OUTLET (8")
4+19				378 44		0 8 RT. ED. PAV.
				378 57	14 3 LT. ED. PAV.	
4+50				378 99		℄
				378 97		1 0 RT. ED PAV
				380 5		27 0 RT. GRD @ FEN.
				378 69	14 0 LT. ED. PAV	
				379 2	21 5 " GRD.	
5+00				379 27		℄
				379 29		1 5 RT ED. PAV.
				380 2		8' RT. BRK GRD.
				380 9		26 5 RT GRD. @ FEN
				379 22	13 5 LT ED. PAV.	
				379 8	22 5 LT. BRK @ FEN.	
5+22				379 56		1 5 RT. ED. PAV
5+22				379 44	12 3 LT. ED. PAV.	
5+50				379 33		℄ POT HOLE
				379 9		1 5 RT GRD. BRK
				380 6		25' RT. GRD @ FEN
				379 7	13' LT GRD	
				380 0	18' LT GRD	
TP.				380 07		

37961 M.H.

NOTE: ANY ADDITIONS OR CHANGES ON THIS SHEET MUST BE MADE OR CIRCLED IN RED INK WITH DATE AND NAME OF PERSON MAKING CHANGE

Do not extend notes this side of this line

PLEASE RETURN TO
LOS ANGELES COUNTY ENGINEER
403 LOS ANGELES COUNTY ENGINEERING BLDG.

PROFILE LEVEL NOTES
CE 307
76-L-298-4/73

F.B. 4362 PG. 78

JOB NO. 2623.30 SURVEY OF CAMINO REAL S.S. NOTES RED.
SURVEY BY G.O. GUIZADO DATE
NOTES BY G.O.G. DATE 10-5-82 NOTES CHKD.
INDEXED DATE DATE

FLAGSTONE (N'LY)

STATION	B.S.	H.I.	F.S.	ELEV.	LEFT (WEST) ℄	RIGHT (EAST)
6+00				379 9		℄
				380 5		6' RT. BRK.
				380 9		25' RT. GRD @ FEN
				379 9	6' LT. GRD	
				380 4	9' LT. BRK	
				380 4	20' LT BRK	
6+50				380 62		℄
				381 1		9' RT. BRK
				381 5		22' RT. GRD.
				380 6	5½' LT. BRK GRD	
				380 8	8½' LT. " "	
				380 8	20' LT " "	
6+98.19				381 84		℄
7+50				382 10		℄
				382 2		15' RT. GRD
				382 5		22' RT. "
				382 0	15' LT. GRD.	
				381 9	20½' LT. @ FEN GRD.	
8+00				382 57		℄
				382 4		10' RT GRD.
				382 7		24½ RT GRD
				382 5	15' LT. GRD.	
				382 6	20½' LT GRD. @ FEN.	
T.P.				382 56		
8+38				382 54		7½ RT. ED. PAV.
				382 62	13½ LT. ED. PAV.	
8+56.7				382 86		℄
				382 67		7½ RT. ED. PAV.
				383 2		24½ RT. GRD @ FENCE
				382 65	13½ LT. ED. PAV	
				382 9	24½' LT. GRD. @ FEN.	
9+00				383 26		℄
				383 06		7½ RT. ED. PAV.
				383 6		24½ RT. GRD @ FEN
				382 90	13½ LT. ED. PAV.	
				383 3	24½' LT. GRD @ FEN	
9+50				383 57		℄
				383 43		7½ RT. ED. PAY
				384 0		24½ RT. GRD.

PLEASE RETURN TO
LOS ANGELES COUNTY ENGINEER
403 LOS ANGELES COUNTY ENGINEERING BLDG.
76-L-298-CE 307-4/73

Do not extend notes this side of this line

NOTE: ANY ADDITIONS OR CHANGES ON THIS SHEET MUST BE MADE OR CIRCLED IN RED INK WITH DATE AND NAME OF PERSON MAKING CHANGE

NOTES RED. _____ JOB NO. 2623.30 SURVEY OF CAMINO REAL S.S. F.B. 4362 PG. 79

DATE _____ SURVEY BY G.O. GUIZADO

NOTES CHKD. _____ NOTES BY G.O.G. DATE 10-5-82

DATE _____ INDEXED H. HOLMAN DATE OCT 7 1982

FLAGSTONE AVE (N'LY)

STATION	B.S.	H.I.	F.S.	ELEV.	LEFT (WEST)	℄	RIGHT (EAST)
9+50				383 13	13' LT. ED. PAV.		
9+50				383 4	22' LT. GRD. @ FEN		
10+00				383 80		℄	
				383 65			6.4 RT ED. PAV
				384 3			@ FEN. LINE
				383 30	13.5 LT. ED. PAV		
				383 46	FEN. LINE @ DR-WAY		
10+50				384 28		℄	
				384 14			4.8 RT ED. PAV.
				84 7			FENCE LINE
				84 8	12.5 LT. ED. PAV.		
				384 2	GRD @ FENCE		
TP.				384 26			
11+10.5				385 12		℄	
				385 03			4.0 RT. ED. PAV
				385 6			GRD @ FENCE
				384 76	13.5 LT ED. PAV		
				385 4	30.4 " GRD @ GARAGE		
11+43.5				386 82		℄	BK. DR-WAY
				386 89			10.8 RT ED. DR-WAY
				386 75	19.5 LT. ED. DR-WAY		
11+50				386 06		℄	DEPRESS CB
				386 02		℄	F/L
11+52				386 13		℄	ED. GUTTER
11+68.14				386 48		℄	
11+68.3		S.S. M.H.		386 46	5.4 LT. S.S. M.H.		
				379 56	EAST INLET (8")		DN 6.90
				379 52	WEST OUTLET (8")		DN. 6.94
TBM C.R.(8)				386 43	TBM C.R.#8 EL. = 386.448		
					SEE FB. 4362-45 FOR DESCRIPTION		

NOTE: ANY ADDITIONS OR CHANGES ON THIS SHEET MUST BE MADE OR CIRCLED IN RED INK WITH DATE AND NAME OF PERSON MAKING CHANGE

Do not extend notes this side of this line

PLEASE RETURN TO
LOS ANGELES COUNTY ENGINEER
403 LOS ANGELES COUNTY ENGINEERING BLDG.

PROFILE LEVEL NOTES
CE 307
76-L-298-4/73

F.B. 4362 PG. 80

JOB NO. 2623-30 SURVEY OF CAMINO REAL S.S. NOTES RED. _____
SURVEY BY G.O. GUIZADO DATE _____
NOTES BY G.O.G. DATE 10-5-82 NOTES CHKD. _____
INDEXED _____ DATE _____ DATE _____

CAMINO REAL (W'LY) FROM INTER @ LINCOLN

STATION	B.S.	H.I.	F.S.	ELEV.	LEFT (SOUTH)	℄ RIGHT (NORTH)
1+00	(SEE PG. 57)			38460		℄ INTER @ CAMINO REAL & LINCOLN
1+14.8				8422		℄ ED. GUTTER
1+17.8				8416		℄ F/L "
1+21.0				8425		℄ ED GUTTER
				38436		13.0 RT. ED. GUTT.
				38414	13.0 LT. ED. GUTT.	
1+25.0				8446		13.0 RT. ED. OF GUTT.
				8436		15.0 RT. F/L GUTT.
				8493		15.0 RT. TOP CB.
				3855		FEN. COR. GRD.
				8428	13.0 LT. ED. OF GUTT.	
				8414	15.0 LT. F/L GUTT.	
				38478	15.0 LT. TOP CB.	
1+59.0				38491		℄ BRK.
				8443		13.0 RT. ED. PAV. BRK.
				851		FENCE LINE
				8438	15' LT. ED. PAV. BRK	
				3843	25' LT. GRD.	
2+00				8470		℄
				8398		10' RT. ED. PAV
				848		FEN. LINE
				8425	9' LT. ED. PAV.	
				3843	25' LT. GRD.	
2+50				8430		℄
				8372		10.3 RT. ED. PAV.
				843		FEN. LINE
				8384	9' LT. ED. PAV	
				3841	25' LT. GRD	
3+00				38408		℄
				8343		11.0 RT. ED. PAV.
				840		25.0 " GRD.
				8356	9' LT. ED. PAV	
				840	25' LT. GRD.	
3+50				8383		℄
				8328		10.5 RT. ED. PAV
				840		FEN. LINE
				8332	9.5' LT. ED. PAV	
				3838	25' LT. GRD.	
T.P.				38354		

PLEASE RETURN TO
LOS ANGELES COUNTY ENGINEER
403 LOS ANGELES COUNTY ENGINEERING BLDG.
76-L-298-CE 307-4/73

Do not extend notes this side of this line

NOTE: ANY ADDITIONS OR CHANGES ON THIS SHEET MUST BE MADE OR CIRCLED IN RED INK WITH DATE AND NAME OF PERSON MAKING CHANGE

NOTES RED. _____ JOB NO. 2623.30 SURVEY OF CAMINO REAL S.S. F.B. 4362 PG. 81

DATE _____ SURVEY BY G.O. GUIZADO

NOTES CHKD. _____ NOTES BY G.O.G. DATE 10-5-82

DATE _____ INDEXED H. HOLMAN DATE OCT 7 1982

CAMINO REAL (W'LY)

STATION	B.S.	H.I.	F.S.	ELEV.	LEFT (SOUTH)	℄	RIGHT (NORTH)
4+00				383 74		℄	
				383 03			10' RT. ED. PAV.
				83 58			25' RT. DR WAY
				83 14	9' LT. ED. PAV.		
				83 5	25' LT. GRD.		
4+50				383 32		℄	
				83 08			12' RT. ED. PAV
				83 7			FEN. LINE
				82 83	11' LT. ED. PAV.		
				83 5	25' LT GRD.		
5+00				383 00		℄	
				82 69			12' RT ED PAV.
				83 03			14' RT. ED DR. WAY
				83 22			25' RT. DR. WAY
				82 55	10' LT. ED. PAV.		
				82 69	12' LT. ED. DR. WAY		
				382 79	25' LT. CONC. DR. WAY		
5+50				382 80		℄	
				82 38			11' RT. ED. PAV.
				83 0			FEN. LINE GRD
				82 45	9' LT. ED. PAV.		
				82 53	12' LT. CONC. DRWAY		
				382 6	FEN. LINE GRD		
6+00				382 69		℄	
				82 16			11' RT. ED. PAV.
				82 9			GRD. FEN. LINE
				82 37	10' LT. ED. PAV.		
				382 7	FEN LINE GRD		
6+50				382 51		℄	
				82 17			10' RT. ED. PAV
				82 7			24' RT. GRD
				82 13	9' LT. ED PAV		
				382 2	25' LT. GRD.		
7+00				382 20		℄	
				82 05			10' RT. ED PAV.
				82 4			23' RT. GRD
				81 90	9' LT. ED PAV		
				382 1	24' LT. GRD.		

TP

383.28

NOTE: ANY ADDITIONS OR CHANGES ON THIS SHEET MUST BE MADE OR CIRCLED IN RED INK WITH DATE AND NAME OF PERSON MAKING CHANGE

Do not extend notes this side of this line

PLEASE RETURN TO
LOS ANGELES COUNTY ENGINEER
403 LOS ANGELES COUNTY ENGINEERING BLDG.

PROFILE LEVEL NOTES
CE 307
76-L-298-4/73

F.B. 4362 PG. 82

JOB NO. 2623.30 SURVEY OF CAMINO REAL S.S. NOTES RED.
SURVEY BY G.O. GUIZADO DATE
NOTES BY G.O.G. DATE 10-5-82 NOTES CHKD.
INDEXED DATE DATE

CAMINO REAL (W'LY)

STATION	B.S.	H.I.	F.S.	ELEV.	LEFT (SOUTH) ℄ RIGHT (NORTH)
7+50				382 08	℄
				81 96	10' RT. ED. RD.
				82 2	22' RT. GRD
				81 95	10' LT. ED. RD.
				382 2	GRD @ FEN. LINE
8+00				381 87	℄
				381 96	13' RT. ED. PAV.
				82 2	25' RT. GRD
				81 74	12' LT. ED. PAV
				381 7	FENCE LINE
8+50				381 74	℄
				81 67	13' RT. ED. PAV.
				81 7	25' RT. GRD.
				81 56	12' LT. ED. PAV
				381 5	25' LT. GRD
9+00				381 90	℄
				81 53	11 RT. ED. DRWAY
				81 62	25 RT. DR-WAY
				81 54	10' LT. ED. ROAD
				381 8	FENCE LINE
9+50				81 36	℄
				81 19	12' RT. ROAD EDGE
				81 3	17' RT. GRD
				81 28	11' LT. RD. EDGE
				381 6	25' LT. GRD.
10+00				381 24	℄
				81 17	10' RT. RD. ED
				81 2	FENCE LINE GRD.
				81 15	11.5' LT. RD. EDGE
				381 2	25' LT. GRD.
10+50				81 24	℄
				81 93	12' RT. ED. RD.
				81 0	GRD. FEN. LINE
				81 12	11' LT. ED. RD.
				381 1	25' LT. GRD.
11+00				380 79	℄
				80 77	12 RT ED PAV.
				80 8	FEN. LINE GRD
				80 62	11' LT. ED PAV.
				380 8	25' LT. GRD.

PLEASE RETURN TO
LOS ANGELES COUNTY ENGINEER
403 LOS ANGELES COUNTY ENGINEERING BLDG.
76-L-298-CE 307-4/73

Do not extend notes this side of this line

NOTE: ANY ADDITIONS OR CHANGES ON THIS SHEET MUST BE MADE OR CIRCLED IN RED INK WITH DATE AND NAME OF PERSON MAKING CHANGE

NOTES RED. _____ JOB NO. 2623.30 SURVEY OF CAMINO REAL S.S. F.B. 4362 PG. 83

DATE _____ SURVEY BY G.O. GUIZADO

NOTES CHKD. _____ NOTES BY G.O.G. DATE 10-5-82

DATE _____ INDEXED H. HOLMAN DATE OCT 7 1982

CAMINO REAL (WILY)

STATION	B.S.	H.I.	F.S.	ELEV.	LEFT (SOUTH)	℄ RIGHT (NORTH)
11+17				380 34		℄ TOP BRK
				380 52		12' RT. PAV. ED
				380 6		25' RT. GRD.
				380 31	12' LT. ED. PAV.	
				380 3	25' LT. GRD.	
11+22?				379 54		℄ F/L
				379 80		25' RT. F/L PAV
				379 41	25' LT. F/L PAV	
11+31?		S.S.M.H.		380 14	Rim	38' RT. SS.M.H.
				371 40	DN. 8.74	NORTH INLET (10")
				371 55	DN. 8.59	WEST INLET (8")
				371 31	DN. 8.83	SOUTH OUTLET (10")
11+33.73				379 90		℄ INTER. CAMINO REAL & CALIFORNIA
TBM C.R. #11				379 86	TBM CR. #11 EL. = 379.87 9-27-82	
					FOR DESCRIPTION SEE FB 4362-45	

379.873

NOTE: ANY ADDITIONS OR CHANGES ON THIS SHEET MUST BE MADE OR CIRCLED IN RED INK WITH DATE AND NAME OF PERSON MAKING CHANGE

Do not extend notes this side of this line

PLEASE RETURN TO
LOS ANGELES COUNTY ENGINEER
403 LOS ANGELES COUNTY ENGINEERING BLDG.

PROFILE LEVEL NOTES
CE 307
76-L-298-4/73

F.B. 4362 PG. 84

JOB NO. 2623.30 SURVEY OF CAMINO REAL S.S. NOTES RED. _____
SURVEY BY G.O. GUIZADO DATE _____
NOTES BY G.O.G. DATE 10-5-82 NOTES CHKD. _____
INDEXED _____ DATE _____ DATE _____

LINCOLN AVE. (SILY)

STATION	B.S.	H.I.	F.S.	ELEV.	LEFT (EAST)	℄	RIGHT (WEST)
TBM CR#5				385.02	TBM CR#5 EL=385.020 9-27-82 FOR DESCRIPTION SEE FB 4362-45		
1+00	(SEE PG. 57)			385.27		℄	
				85.00			16' RT ED GUTT
				84.82			F/L
				85.47			T Cb.
				85.61	ED. GUTT		
				85.69	F/L		
				86.34	T. Cb.		
1+50				384.97		℄	
				84.71			ED. GUTTER
				84.52			F/L
				85.20			T. Cb
				85.37	ED. GUTTER		
				85.40	F/L		
				386.06	T. Cb		
1+77.6 B.C.				384.46			ED. GUTTER
				384.34			F/L
				384.95			T. Cb.
1+87.0				384.36			ED. OF CONC. APRON
2+00				384.60		℄	
				85.02	ED. GUTTER		
				85.07	F/L		
				385.74	T. Cb.		
2+13.2				384.14			ED OF CONC. APRON
2+22.6 E.C.				384.12			EDGE OF GUTTER
				383.99			F/L
				384.62			T. cb.
2+50				384.25		℄	
				83.98			EDGE OF GUTTER
				83.81			F/L
				84.47			TOP CURB
				84.62	EDGE OF GUTTER		
				84.66	F/L		
				385.34	TOP CURB		

PLEASE RETURN TO
LOS ANGELES COUNTY ENGINEER
403 LOS ANGELES COUNTY ENGINEERING BLDG.
76-L-298-CE 307-4/73

Do not extend notes this side of this line

NOTE: ANY ADDITIONS OR CHANGES ON THIS SHEET MUST BE MADE OR CIRCLED IN RED INK WITH DATE AND NAME OF PERSON MAKING CHANGE

NOTES RED. _____ JOB NO. 2623.30 SURVEY OF CAMINO REAL S.S. F.B. 4362 PG. 85

DATE _____ SURVEY BY G.O. GUIZADO

NOTES CHKD. _____ NOTES BY G.O.G. DATE 10-5-82

DATE _____ INDEXED H. HOLMAN DATE OCT 7 1982

LINCOLN AVE. (S'LY)

STATION	B.S.	H.I.	F.S.	ELEV.	LEFT (EAST)	℄	RIGHT (WEST)
3+00				383 89		℄	
				83 61			EDGE GUTTER
				83 42			F/L
				84 07			T. Cb.
				84 29	EDGE GUTTER		
				84 33	F/L		
				385 00	T. CURB		
3+50				383 46		℄	
				83 23			EDGE GUTTER
				83 08			F/L
				383 72			T Cb.
				83 84	EDGE GUTTER		
				83 89	F/L		
				384 56	Top CURB		
*4+00				383 00		℄	
				82 74			ED. OF GUTTER
				82 57			FLOW LINE
				83 19			TOP CURB
				83 36	ED. GUTT.		
				83 44	F/L		
				384 09	T. Cb		
4+50				382 44		℄	
				82 23			ED. OF GUTTER
				82 04			F/L
				82 70			T. Cb.
				82 83	ED. GUTT.		
				82 90	F/L		
				83 58	T. Cb.		
5+07° B.C				381 81		℄	
				81 50			ED. OF GUTT.
				81 37			F/L
				82 03			T. Cb
				82 25	ED. GUTT.		
				82 27	F/L		
				382 94	T. Cb.		
5+34 3/4				381 24			EDGE OF APRON
5+47 13/4				381 32		℄	
				381 78	ED. GUTT.		
				381 81	F/L		
				382 49	T. Cb.		

NOTE: ANY ADDITIONS OR CHANGES ON THIS SHEET MUST BE MADE OR CIRCLED IN RED INK WITH DATE AND NAME OF PERSON MAKING CHANGE

Do not extend notes this side of this line

PLEASE RETURN TO
LOS ANGELES COUNTY ENGINEER
403 LOS ANGELES COUNTY ENGINEERING BLDG.

PROFILE LEVEL NOTES
CE 307
76-L-298-4/73

F.B. 4362 PG. 86

JOB NO. 2623.30 SURVEY OF CAMINO REAL S.S. NOTES RED.
SURVEY BY G.O. GUIZADO DATE
NOTES BY G.O.G. DATE 10-5-82 NOTES CHKD.
INDEXED DATE DATE

LINCOLN AVE (S'LY)

STATION	B.S.	H.I.	F.S.	ELEV.	LEFT (EAST) ℄ RIGHT (WEST)
5+60 ℄				380 74	EDGE OF APRON
5+87 E.C.				80 62	E.C. ED OF GUTT.
				80 48	F/L
				381 18	T. Cb.
6+00				380 81	℄
				80 55	ED. OF GUTT.
				80 42	F/L
				81 08	T. Cb.
				81 21	ED. OF GUTTER
				81 24	F/L
				381 90	T. Cb.
TBM C.R.*4				381 91	TBM C.R.#4 ELEV. 381.915 9-27-82
					FOR DESCRIPTION SEE FB4362-44

PLEASE RETURN TO
LOS ANGELES COUNTY ENGINEER
403 LOS ANGELES COUNTY ENGINEERING BLDG.
76-L-298-CE 307-4/73

Do not extend notes this side of this line

NOTE: ANY ADDITIONS OR CHANGES ON THIS SHEET MUST BE MADE OR CIRCLED IN RED INK WITH DATE AND NAME OF PERSON MAKING CHANGE

NOTES RED. _____ JOB NO. 2623.30 SURVEY OF CAMINO REAL S.S. F.B. 4362 PG. 87

DATE _____ SURVEY BY G.O. GUIZADO

NOTES CHKD. _____ NOTES BY G.O.G. DATE 10-5-82

DATE _____ INDEXED H. HOLMAN DATE OCT 7 1982

ANDRE ST. (W'LY)

STATION	B.S.	H.I.	F.S.	ELEV.	LEFT (SOUTH)	RIGHT (NORTH)
TBM CR#4				381 92	TBM CR#4 EL.= 381.915	9-27-82
					FOR DESCRIPTION SEE FB 4362-14	
1+00 W'LY = 5147.13 S'LY (SEE PG. 70)				381 32		℄
1+17 8				380 95		℄ F/L
1+20 8				381 08		℄ ED. OF APRON
1+20 8				381 24		13° RT. COR OF APRON
				380 84	13° LT. COR. OF APRON	
1+42 7				381 91		ED. OF GUTTER
				381 74		F/L
				382 40		T. Cb.
				381 40	ED. OF GUTT	
				381 24	F/L	
				381 90	T. Cb.	
1+51				381 99		℄
				381 73		F/L
				381 34		T. Cb.
				381 25	F/L	
				381 87	T. Cb	
2+00				381 64		℄
				381 36		F/L
				381 40		DEPRESS Cb.
				380 98	F/L	
				381 56	T. Cb	
2+194		S.S. M.H.		381 30	9' LT. S.S. M.H. RIM	
				374 01	WEST OUTLET (8")	DN 7.29

NOTE: ANY ADDITIONS OR CHANGES ON THIS SHEET MUST BE MADE OR CIRCLED IN RED INK WITH DATE AND NAME OF PERSON MAKING CHANGE

Do not extend notes to this side of this line

129
131

PLEASE RETURN TO
LOS ANGELES COUNTY ENGINEER
403 LOS ANGELES COUNTY ENGINEERING BLDG.

PROFILE LEVEL NOTES
CE 307
76-L-298-4/73

F.B. 4362 PG. 88

JOB NO. 2623-30 SURVEY OF CAMINO REAL S.S. NOTES RED. _____
SURVEY BY G.O. GUIZADO DATE _____
NOTES BY G.O.G. DATE 10-5-82 NOTES CHKD. _____
INDEXED _____ DATE _____ DATE _____

SHRODE AVE (W'LY)

STATION	B.S.	H.I.	F.S.	ELEV.	LEFT (SOUTH)	℄	RIGHT (NORTH)
TBM C.R. #7				388.60	TBM CR#7 ELEV. = 388.595 9-27-82		
					FOR DESCRIPTION SEE FB4362-45		
	(SEE PG. 65)						
1+29 B.C.				391.97		℄	
				391.39	ED. OF GUTT.		
				91.20	F/L		
				91.79	T. Cb.		
1+50				391.50		℄	
				90.79			ED. OF GUTT.
				90.69			F/L
				91.32			T. Cb
				90.89	ED. OF GUTT.		
				90.72	F/L		
				391.34	T. Cb		
2+00				390.52		℄	
				389.77			ED OF GUTT
				389.66			F/L
				390.29			T. Cb
				389.87	ED OF GUTT		
				389.71	F/L		
				389.93	DEPRESS Cb.		
2+64				389.46		℄	
				389.05		B.C.	ED. OF GUTT.
				388.94			F/L
				389.62			T. Cb. B.C.
				388.88	ED OF GUTT.		
				388.78	F/L		
				388.90	T. Cb. (DEPRESS)		
2+72.01				389.30		℄	
2+80.4				388.92			EDGE OF APRON
3+08.93				388.84		℄	
				388.46	ED. OF GUTT		
				388.35	F/L		
				388.42	DEPRESS Cb.		
3+34.9				388.30			EDGE OF APRON
3+55.0				388.46		℄	
				388.14			ED OF GUTTER
				387.87			F/L

PLEASE RETURN TO
LOS ANGELES COUNTY ENGINEER
403 LOS ANGELES COUNTY ENGINEERING BLDG.
76-L-298-CE 307-4/73

Do not extend notes this side of this line

NOTE: ANY ADDITIONS OR CHANGES ON THIS SHEET MUST BE MADE OR CIRCLED IN RED INK WITH DATE AND NAME OF PERSON MAKING CHANGE

NOTES RED. _____ JOB NO. 2623.30 SURVEY OF CAMINO REAL S.S. F.B. 4362 PG. 89

DATE _____ SURVEY BY G.O. GUIZADO

NOTES CHKD. _____ NOTES BY G.O.G. DATE 10-5-82

DATE _____ INDEXED H. HOLMAN DATE OCT 7 1982

SHRODE AVE. (W'LY)

STATION	B.S.	H.I.	F.S.	ELEV.	LEFT (SOUTH)	℄ RIGHT (NORTH)
3+55				38860		TOP CURB
				38813	ED. OF GUTTER	
				38802	F/L	
				38863	TOP CURB	
3+72		S.S.M.H.		38835	Rim	℄ SS.MH Rim
				37161		EAST INLET (8") DN. 6.74
				37151		WEST OUTLET (8") DN. 6.84
4+00				38819		℄
				38788		ED. GUTTER
				38772		F/L
				38834		T. Cb.
				38793	ED. BUTT.	
				38779	F/L	
				38843	T. Cb.	

NOTE: ANY ADDITIONS OR CHANGES ON THIS SHEET MUST BE MADE OR CIRCLED IN RED INK WITH DATE AND NAME OF PERSON MAKING CHANGE

Do not extend notes this side of this line

PLEASE RETURN TO
LOS ANGELES COUNTY ENGINEER
403 LOS ANGELES COUNTY ENGINEERING BLDG.

PROFILE LEVEL NOTES
CE 307
76-L-298-4/73

F.B. 4362 PG. 90

JOB NO. 2623-30 SURVEY OF CAMINO REAL S.S

SURVEY BY G.O. GUIZADO

NOTES BY G.O.G. DATE 10-5-82

INDEXED DATE

NOTES RED. DATE NOTES CHKD. DATE

GOODALL AVE (N'LY)

STATION	B.S.	H.I.	F.S.	ELEV.	LEFT (WEST) ℄ RIGHT (EAST)
1+00 N'LY = 3+08.93 W'LY (SEE PG 66)				388.84	
1+18				388.52	℄ F/L CONC APRON
1+20.8				388.82	18.8 RT APRON COR CONC
1+21.0				388.45	15.4 LT APRON COR. CONC.
1+42.9 E.C.				388.80	ED. OF GUTTER
				388.73	F/L
				389.39	T. Cb.
1+45.2 E.C.				388.51	ED OF GUTT.
				388.14	F/L
				388.70	T. Cb.
* 2+00				389.36	℄
				389.04	ED OF GUTT.
				388.98	F/L
				389.62	DEPRESS Cb.
				388.59	ED OF GUTT
				388.44	F/L
				388.96	TOP CURB
2+50				389.56	℄
				389.24	ED. OF GUTT.
				389.17	F/L
				389.81	T. Cb
				388.74	ED. OF GUTT
				388.60	F/L
				389.01	DEPRESS Cb.
3+00				389.79	℄
				389.43	ED. OF GUTT
				389.38	F/L
				389.99	T. Cb.
				388.92	ED. OF GUTT.
				388.80	F/L
				389.45	TOP Cb.
3+58.8				389.98	℄
				389.62	ED. GUTT.
				389.59	F/L
				390.23	T. Cb.
				389.20	ED. OF GUTT.
				389.00	F/L
				389.67	T. Cb. B.C.

PLEASE RETURN TO
LOS ANGELES COUNTY ENGINEER
403 LOS ANGELES COUNTY ENGINEERING BLDG.
76-L-298-CE 307-4/73

Do not extend notes this side of this line

NOTE: ANY ADDITIONS OR CHANGES ON THIS SHEET MUST BE MADE OR CIRCLED IN RED INK WITH DATE AND NAME OF PERSON MAKING CHANGE

886

NOTES RED. _____ JOB NO. 2623.30 SURVEY OF CAMINO REAL S.S. F.B. 4362 PG. 91

DATE _____ SURVEY BY G.O. GUIZADO

NOTES CHKD. _____ NOTES BY G.O.G. DATE 10-5-82

DATE _____ INDEXED H. HOLMAN DATE OCT 7 1982

GOODALL AVE (N'LY)

STATION	B.S.	H.I.	F.S.	ELEV.	LEFT (WEST)	℄ RIGHT (EAST)
4+04 32				390 37		℄
4+04 32		S.S.M.H.		390 42	5 ℄ LT. SS. M.H. RIM	
				383 13	SOUTH INLET (8")	DN 7.29
				382 98	WEST OUTLET (8")	DN 7.44
4+04 32				389 88		ED. OF GUTT.
				389 82		F/L
				390 48		TOP CURB
4+51				390 44		℄
				390 03		ED OF GUTT
				389 97		F/L
				390 60		TOP Cb.
				389 72	ED. OF GUTT.	
				389 66	F/L	
				390 30	T. Cb. P.R.C.	
4+68 8				389 98		℄ GUTT. ED.
4+70 6				389 79		℄ F/L
4+70 6				389 93		℄ T. Cb. (DEPRESS)
4+76 2				389 90		℄ BOT. Cb.
4+76 2				390 55		℄ TOP Cb.
TBM C.R. #6				390 49	TBM #C.R.6 EL: 390.489 9-27-82 FOR DESCRIPTION SEE FB 4362-45	

90.43
90.41

NOTE: ANY ADDITIONS OR CHANGES ON THIS SHEET MUST BE MADE OR CIRCLED IN RED INK WITH DATE AND NAME OF PERSON MAKING CHANGE

Do not extend notes this side of this line

PLEASE RETURN TO
LOS ANGELES COUNTY ENGINEER
403 LOS ANGELES COUNTY ENGINEERING BLDG.

PROFILE LEVEL NOTES
CE 307
76-L-298-4/73

F.B. 4362 PG. 92

JOB NO. 2623.30 SURVEY OF CAMINO REAL S.S. NOTES RED.
SURVEY BY G.O. GUIZADO DATE
NOTES BY G.O.G. DATE 10-5-82 NOTES CHKD.
INDEXED DATE DATE

PVT. DRIVE-WAY (S'LY)

STATION	B.S.	H.I.	F.S.	ELEV.	LEFT (EAST)	RIGHT (WEST)
1400 S'LY = 2+72.01 W'LY (SEE PG 66)				389.30		
1+16				388.82		ED. OF GUTT
1+18				88.71		F/L
1+18				88.77		DEPRESS CB
1+24.5				89.34		BACK CONC. DR-WAY
1+24.5				89.21		COR. OF DR-WAY
1+24.5				89.46	COR. OF DR-WAY	
1+44.0				388.60		
				388.41		6.2 RT. RD. ED
				388.3		16.0 RT. GRD
				388.39	8' LT RD ED	
				388.9	FENCE LINE	
2+00				388.19		
				387.99		6.2 RT ED PAV
				387.8		16.0' RT. GRD
				388.14	8.2 LT. RD. ED	
				388.4	FENCE LINE	
2+50				387.99		
				387.89		6.5 RT. ED. OF PAV
				387.95		16.0 RT. CONC. DR-WAY
				387.97	8.0 LT. RD. ED.	
				388.0	FENCE LINE	
3+00				387.68		
				387.53		5' RT. ED. OF PAV
				387.5		FENCE LINE GRD
				387.75	9.0 LT. RD ED.	
				388.0	12.5 LT. GRD.	
3+35				387.44		
				387.33		5' RT ED OF PAV
				387.4		FENCE LINE GRD
				387.49	9.5 LT. FENCE LINE	
3+64.5				387.30		ED. OF PAV
TP				388.07	TP	
TBM C.R. #7				388.60	T.B.M. C.R. #7 ELEV = 388.595 9-27-82	
					FOR DESCRIPTION SEE FB 4362-45	

PLEASE RETURN TO
LOS ANGELES COUNTY ENGINEER
403 LOS ANGELES COUNTY ENGINEERING BLDG.
76-L-298-CE 307-4/73

Do not extend notes this side of this line

NOTE: ANY ADDITIONS OR CHANGES ON THIS SHEET MUST BE MADE OR CIRCLED IN RED INK WITH DATE AND NAME OF PERSON MAKING CHANGE

NOTES RED. _____ JOB NO. 2623.30 SURVEY OF Comm. Rd / S.S. | F.B. 4362 PG. 93

DATE _____ SURVEY BY G. Guizado

NOTES CHKD. _____ NOTES BY EL DATE 10-6-82

DATE _____ INDEXED H. HOLMAN DATE OCT 7 1982

BRISBANE ST. (W'LY)

STATION	B.S.	H.I.	F.S.	ELEV.	Left (So.) ℄ Right (N'ly)
TBM C.R.#2				376.83	TBM C.R.#2, El. = 376.833
					For descrip see Pg. 44
1+00	(SEE PG. 48)			376.89	℄
				376.75	17 Lt. Pav. Edge
				376.4	Lt. fnc Line grnd
1+29.0				377.04	℄
				376.73	13.5 Rt. Pav. Edge
				376.7	Rt. fnc Line
1+50				376.99	℄
				376.63	13.8 Rt. Pav Edge
				376.7	" fnc Line
				376.52	15.2 Lt. Pav Edge
				376.5	" fnc Line
2+00				376.81	℄
				376.53	13.4 Rt. Pav Edge
				377.8	" fnc Line
				376.31	15 Lt. Pav. Edge
				376.3	" fnc Line
2+50				376.44	℄
				376.35	14.5 Rt. Pav. Edge
				376.4	" fnc Line
				376.23	15 Lt. Pav. Edge
				376.1	" grnd
3+00				376.42	℄
				376.13	15 Rt. Pav. Edge
				376.3	"
				376.02	15 Lt. Pav. Edge
				376.1	20 " grnd
3+50				376.32	℄
				376.15	15 Rt Pav. Edge
				376.3	" fnc Line
				375.82	14.5 Lt Pav Edge
				375.9	" fnc Line

NOTE: ANY ADDITIONS OR CHANGES ON THIS SHEET MUST BE MADE OR CIRCLED IN RED INK WITH DATE AND NAME OF PERSON MAKING CHANGE

Do not extend notes this side of this line

PLEASE RETURN TO
LOS ANGELES COUNTY ENGINEER
403 LOS ANGELES COUNTY ENGINEERING BLDG.

PROFILE LEVEL NOTES
CE 307
76-L-298-4/73

F.B. 4362 PG. 94

JOB NO. 2623.30 SURVEY OF Camino Real / S.S. NOTES REO.
SURVEY BY G. Guzado DATE
NOTES BY EZ DATE 10-6-82 NOTES CHKD.
INDEXED DATE DATE

BRISBANE ST

STATION	B.S.	H.I.	F.S.	ELEV.	LEFT (So.)	RIGHT (N'ly)
3+88.3				375.80		℄ (Brk. Top)
				375.94		15' Rt. Pav. G.
				376.00		25' " Grad
3+91				376.03	14 Lt. Pav. G.	
				375.9	25 " Grad	
3+92				375.19		℄ f.L.
				375.37		25' Rt. f.L.
				375.00	25' Lt. f.L.	
4+03	S.S.m.H.			375.43	AV. Rim S.M.H.	15' Rt.
				368.23	DN 7.20	NORTH INLET (10")
				368.46	DN 6.94	EAST INLET (8")
				368.12	DN 7.31	WEST OUTLET (14")
4+06.39				375.37		℄ Inlet
TBM CR#1				376.33	TBM CR#1, El. = 376.335, See Pg. 44 for descrip.	

PLEASE RETURN TO
LOS ANGELES COUNTY ENGINEER
403 LOS ANGELES COUNTY ENGINEERING BLDG.
76-L-298-CE 307-4/73

Do not extend notes this side of this line

NOTE: ANY ADDITIONS OR CHANGES ON THIS SHEET MUST BE MADE OR CIRCLED IN RED INK WITH DATE AND NAME OF PERSON MAKING CHANGE

Notes Ck'd by	Survey of CAMINO REAL S.S. F.B. 4362 PG 95
Map No.	JN 2623.30 Tape Std °F
Office Work	Surveyed by G.O. GUIZADO
Checked	Notes G.O.G. Date 10-1-82
Date	Indexed H. HOLMAN OCT 7 1982

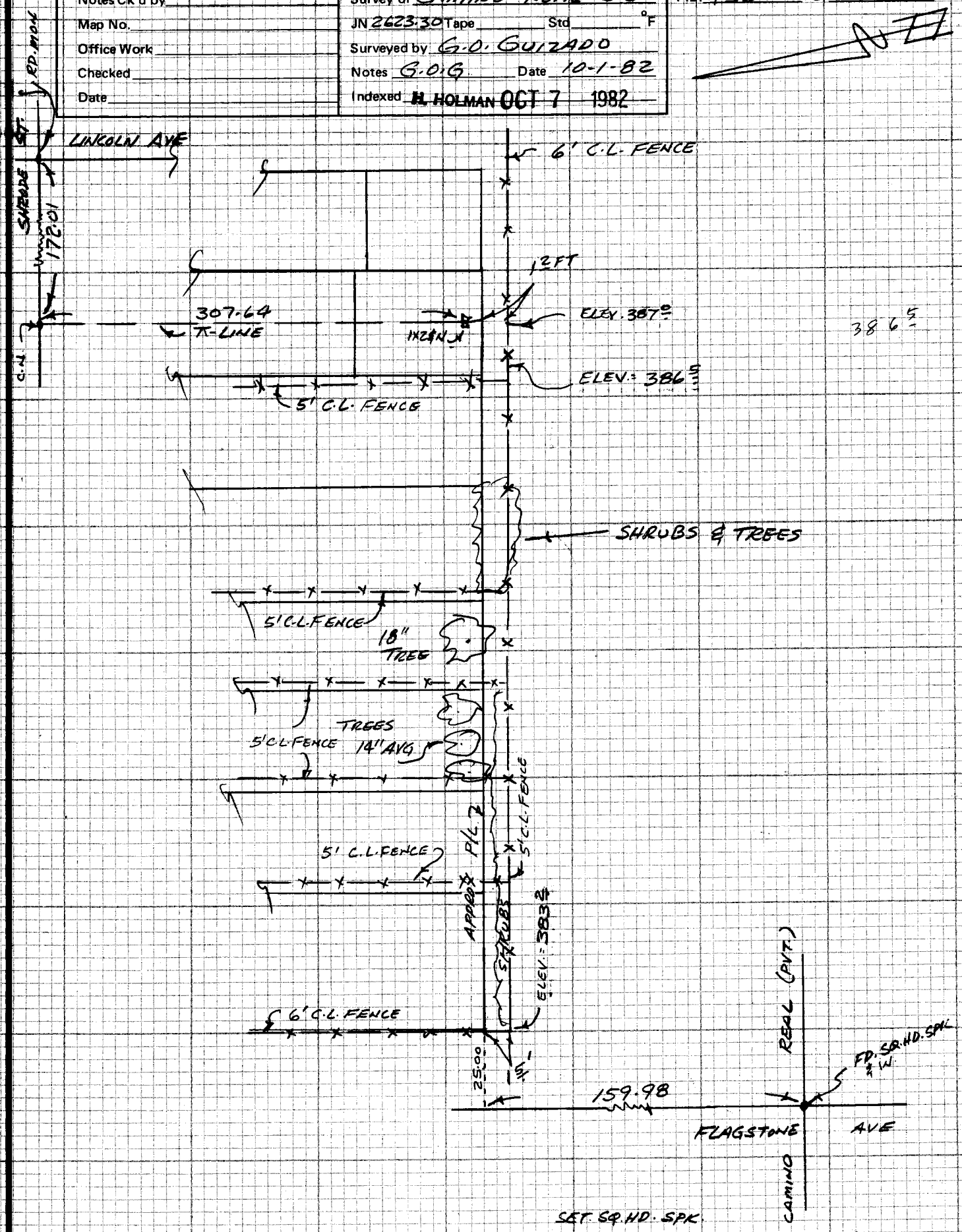

NOTE: ANY ADDITIONS OR CHANGES ON THIS SHEET MUST BE MADE OR CIRCLED IN RED INK WITH DATE AND NAME OF PERSON MAKING CHANGE

Do not extend note this side of this line

PLEASE RETURN TO
LOS ANGELES COUNTY ENGINEER
403 LOS ANGELES COUNTY ENGINEERING BLDG.

CENTERLINE NOTES
CE 310
76F-3095-4/73