PWFB 2412

NEWHALL AREA ℄ 551

Notes Ck'd by J. F. MUNOZ	Survey of WILDWOOD CYN. ROAD F.B. 4366 PG. 5
Map No.	JN 0303.00 Tape Std °F
Office Work	Surveyed by RANDALL
Checked	Notes " Date FEB-76
Date	Indexed R. M. PALMER SEP 14 1976

NOTE: ANY ADDITIONS OR CHANGES ON THIS SHEET MUST BE MADE ON CIRCLED IN RED INK WITH DATE AND NAME OF PERSON MAKING CHANGE

Do not extend notes this side of this line

PLEASE RETURN TO
LOS ANGELES COUNTY ENGINEER
403 LOS ANGELES COUNTY ENGINEERING BLDG.

CENTERLINE NOTES
CE 310
76F3096-4/73

~ FINAL CENTERLINE ~

CROSS ST. (DAVEY TO WILDWOOD RD.)

DAVEY ST.

WILDWOOD CYN. RD.

WILD WOOD ROAD

FEBRUARY - 1976

J.N. 0303.00

ANALYSIS SKETCH
F.B. 2742
F.B. 2791

RANDALL
COCKERHAM
WENSEL

F.B. 4900 PG. 6

PWFB 2412

552, 553, 554

CE 310
76F3095-4/73

PLEASE RETURN TO
LOS ANGELES COUNTY ENGINEER
403 LOS ANGELES COUNTY ENGINEERING BLDG.

Do not write notes this side of this line

NOTE: ANY ADDITIONS OR CHANGES
ON THIS SHEET MUST BE MADE OR
CIRCLED IN RED INK WITH DATE AND
NAME OF PERSON MAKING CHANGE

INDEX SKETCH

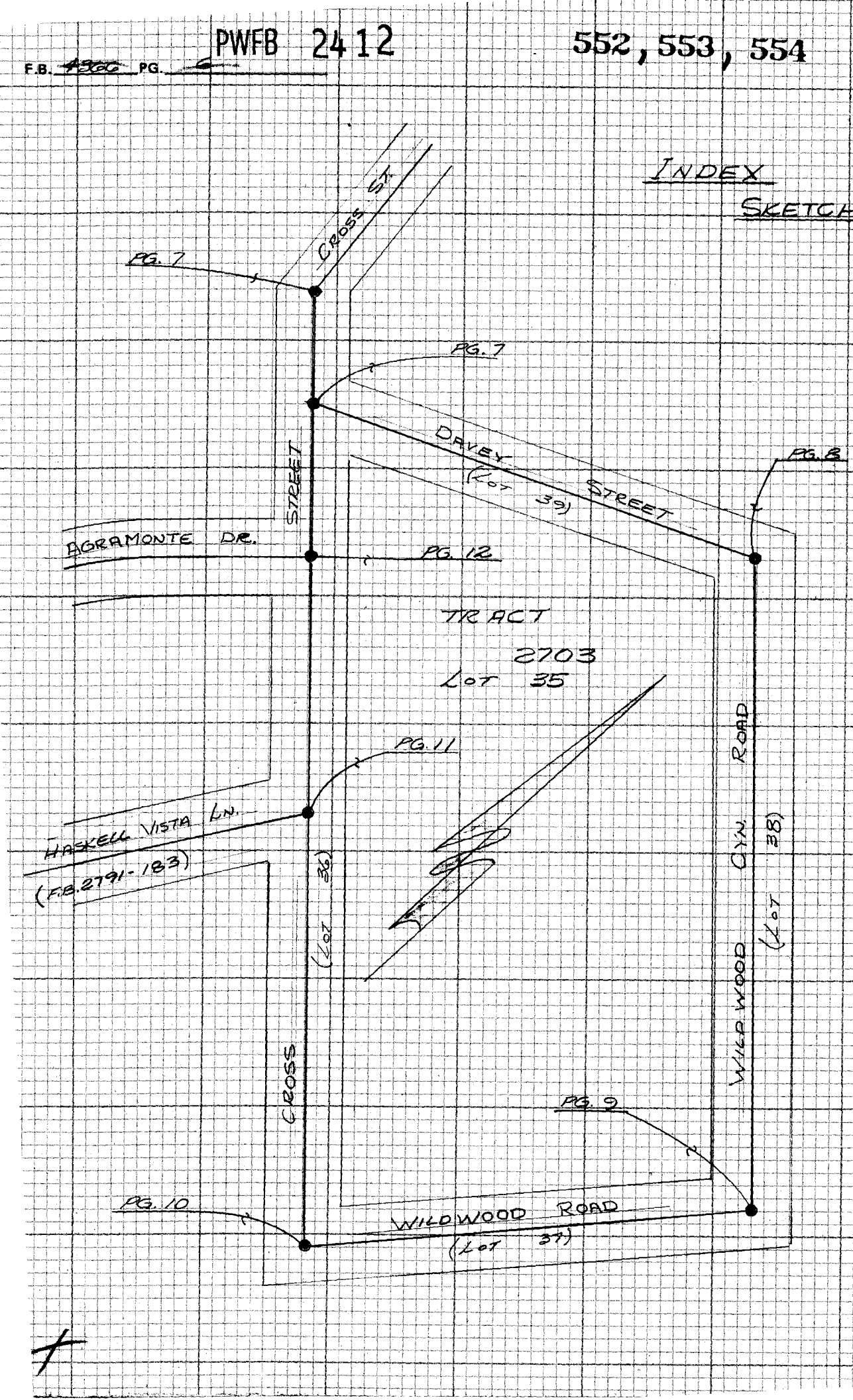

PWFB 2412

NEWHALL AREA ℄

555

Notes Ck'd by J. F. MUNOZ	Survey of WILDWOOD CYN. RD.
Map No.	JN 0303.00 Tape Std °F
Office Work	Surveyed by RANDALL
Checked	Notes " Date JUN-76
Date	Indexed T. M. PALMERI SEP 14 1976

F.B. ~~4366~~ PG ~~7~~

T = 74° @ LEV

271.23 = 271.21

CON'T BOT. PG. 42

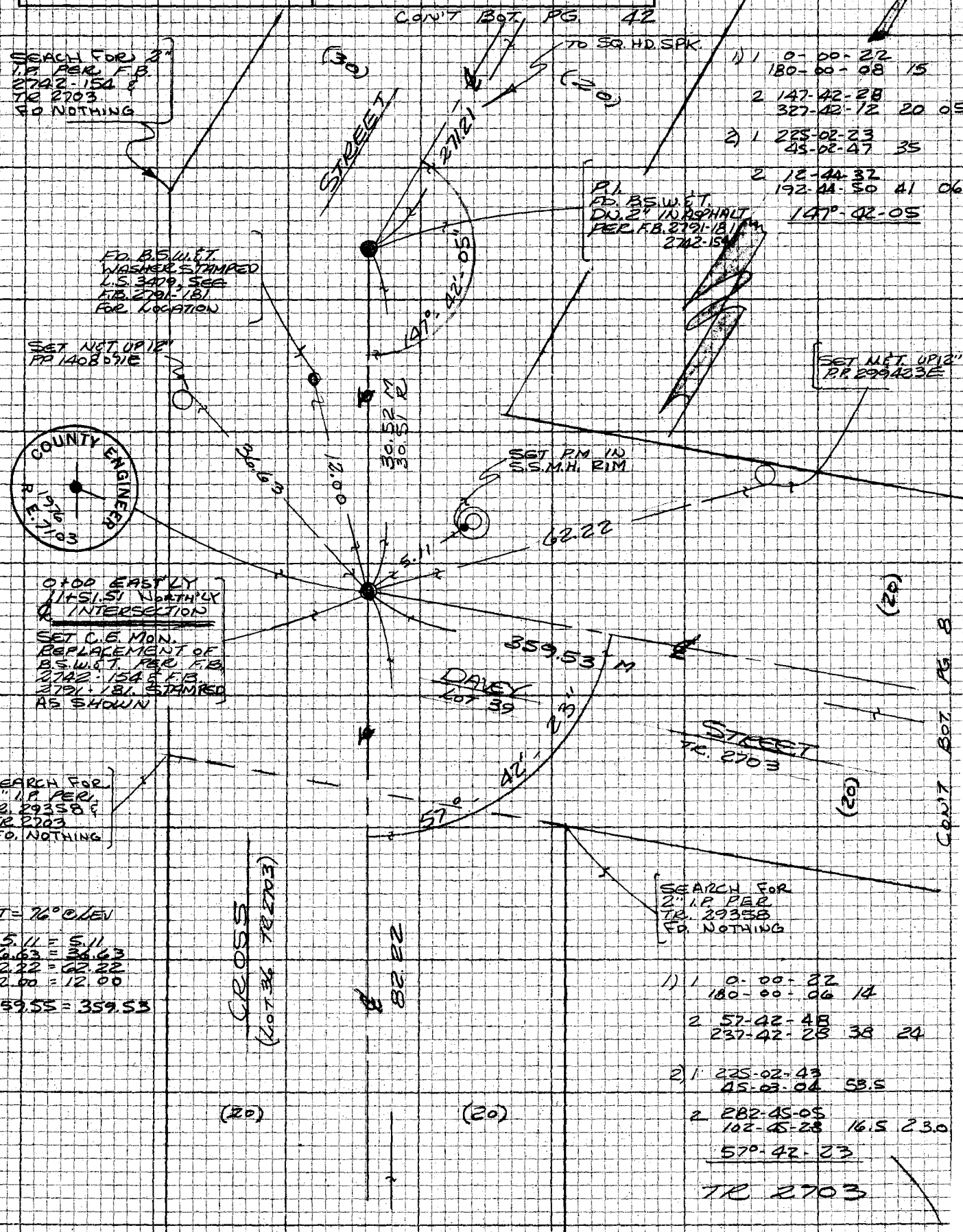

1) 1 0-00-22
180-00-08 15
2 147-42-28
327-42-12 20 05

2) 1 225-02-23
45-02-47 35
2 12-44-32
192-44-50 41 06

147°-42-05

T = 76° @ LEV

5.11 = 5.11
36.63 = 36.63
62.22 = 62.22
12.00 = 12.00
359.55 = 359.53

1) 1 0-00-22
180-00-06 14
2 57-42-48
237-42-28 38 24

2) 1 225-02-43
45-03-04 53.5
2 282-45-05
102-45-28 16.5 23.0

57°-42-23

TR 2703

CON'T TOP PG 12

NOTE: ANY ADDITIONS OR CHANGES ON THIS SHEET MUST BE MADE OR CIRCLED IN RED INK WITH DATE AND NAME OF PERSON MAKING CHANGE

Do not extend notes this side of this line

PLEASE RETURN TO LOS ANGELES COUNTY ENGINEER 403 LOS ANGELES COUNTY ENGINEERING BLDG.

WS62 A-4

CENTERLINE NOTES CE 310 76F3095-4/73

PWFB 2412

556

F.B. ~~4366~~ PG. ~~8~~

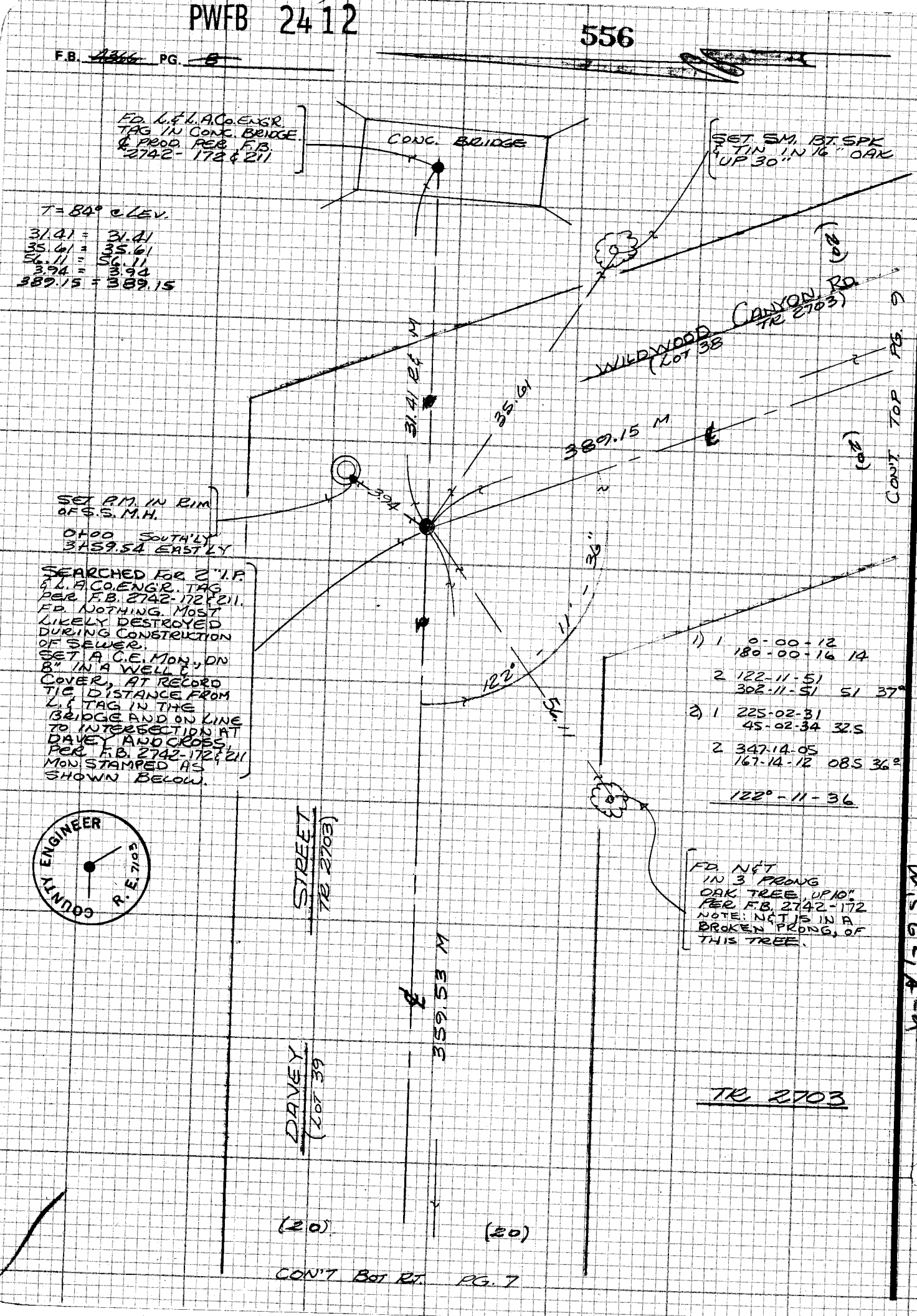

CE 310
76F3095-4/73

PLEASE RETURN TO
LOS ANGELES COUNTY ENGINEER
403 LOS ANGELES COUNTY ENGINEERING BLDG.

Do not extend notes this side of this line

NOTE: ANY ADDITIONS OR CHANGES ON THIS SHEET MUST BE MADE OR CIRCLED IN RED INK WITH DATE AND NAME OF PERSON MAKING CHANGE

234-1178-1

W.S.62,A-4

PWFB 2412

NEWHALL AREA

557, 558

Notes Ck'd by J. F. MUNOZ	Survey of WILDWOOD CYN. RD. F.B. 4366 PG →
Map No.	JN 0308.00 Tape Std °F
Office Work	Surveyed by RANDALL
Checked	Notes " Date JUN-76
Date	Indexed L. M. PALMER SEP 14 1976

CON'T LEFT PG. 8

NOTE: ANY ADDITIONS OR CHANGES ON THIS SHEET MUST BE MADE OR CIRCLED IN RED INK WITH DATE AND NAME OF PERSON MAKING CHANGE

230-1178

IR 2703

(20)

(20)

3+89.07
FD. 3" I.P. W/CMT. PLUG & BR. NAIL DNG. 3' S'LY FROM A 4"x4" FN. COR. POST. SEC. F.B. 2742-173 & 210.

3+89.15
P.O.T. SET C-NAIL

T=84° @ LEV.
526.79 = 526.79

389.15

19.93

0.08

1) 1 0-00-28
180-00-17 22.5

2 98-18-00
278-17-41 50.5 28.0

2) 1 90-05-27
270-05-19 23

2 188-22-52
8-22-45 S1 28.0

98°-17'-28"

FD. L & L.A.CO. ENG'R. TAG, IN CONC. DRIVE TO HSE. No 24058 F.B. 2742-173 & 210

FD. L & L.A.CO. ENG'R. TAG, IN CONC. DRIVE TO HOUSE No 24051 F.B. 2742-210

SET PM IN S.S.M.H. RIM

WILDWOOD CANYON RD. (TR 2703)

(LOT 38)

S22.79 M

28"

17'

S 28° 11' W

WILDWOOD ROAD

(LOT 37 TR 2703)

(20)

FD A B.S.W.& T. FLUSH, PER F.B. 2742-210. OLD ℄ INTERSECTION. USED THIS POINT TO SET ℄ INTERSECTION PER STARING SHT.

7.99

20.47

19.01

BLOCK RETAINING WALL

305.47 M

1.46'

FD. A CHIS. + TOP OF CONC. BLOCK RETAINING WALL F.B. 2742-210. ON ℄ PROD.

CON'T. RIGHT PG 10

(20)

32.26

9+15.94 SOUTH'LY OF 00 WEST'LY

℄ INTERSECTION
SET C.E. MON. ON 8" IN A WELL & COVER. ON LINE TO B.S.W.& T. F.B. 2742-170 & 212 & AT DIST OF 1.46 Ft. FROM B.S.W.& T. DESCRIBED ABOVE. RIGHT. MON STAMPED AS SHOWN.

T=76° @ LEV

32.26 = 32.26
33.55 = 33.55
43.73 = 43.73
7.99 = 7.99
305.49 = 305.47

FD. A 2" I.P. LEANING N.E'LY HAS OBVIOUSLY BEEN HIT. DID NOT MEASURE TO VT. F.B. 2742 210 & 170

FD CHIS. + IN TOP OF F.H. F.B. 2742-210

COUNTY ENGINEER
R.E. 1976
R.E. 7103

PLEASE RETURN TO
LOS ANGELES COUNTY ENGINEER
403 LOS ANGELES COUNTY ENGINEERING BLDG.

WS 62 A-4

Do not extend notes to this side of this line

CENTERLINE NOTES
CE 310
76F3095-4/73

PWFB 2412

F.B. 4366 PG. 10

559

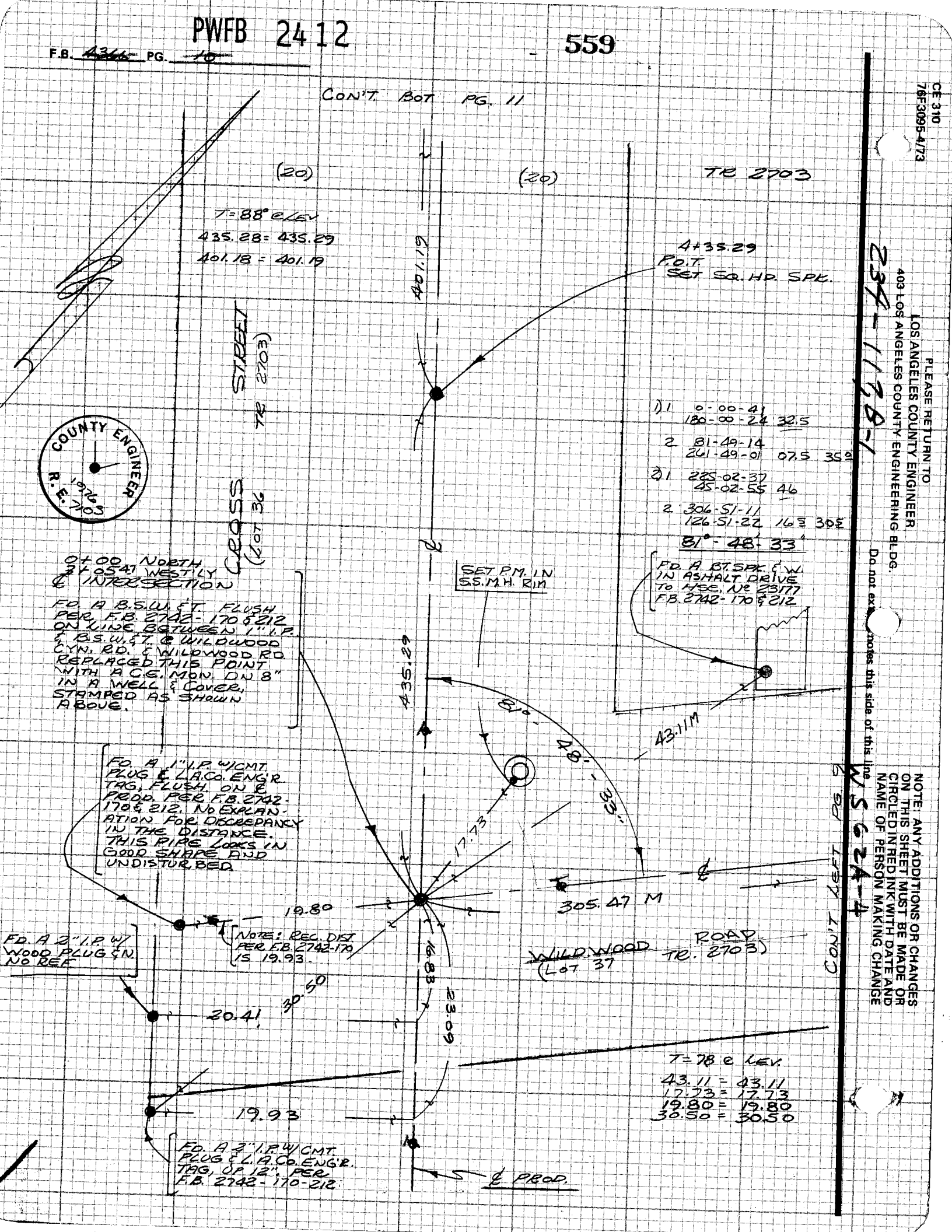

CE 310
76F3095-4/73

PLEASE RETURN TO
LOS ANGELES COUNTY ENGINEER
403 LOS ANGELES COUNTY ENGINEERING BLDG.

Do not ex[illegible] notes this side of this line

NOTE: ANY ADDITIONS OR CHANGES ON THIS SHEET MUST BE MADE OR CIRCLED IN RED INK WITH DATE AND NAME OF PERSON MAKING CHANGE

234-117-8-1

WS 624-4

PWFB 2412

560

NEWHALL AREA ℄

Notes Ck'd by J. F. MUNOZ	Survey of WILDWOOD CYN. RD.
Map No.	JN 0303.00 Tape Std °F
Office Work	Surveyed by RANDALL
Checked	Notes " Date JUN-76
Date	Indexed L. M. PALMERI SEP 14 1976

F.B. ~~4366~~ PG. ~~11~~

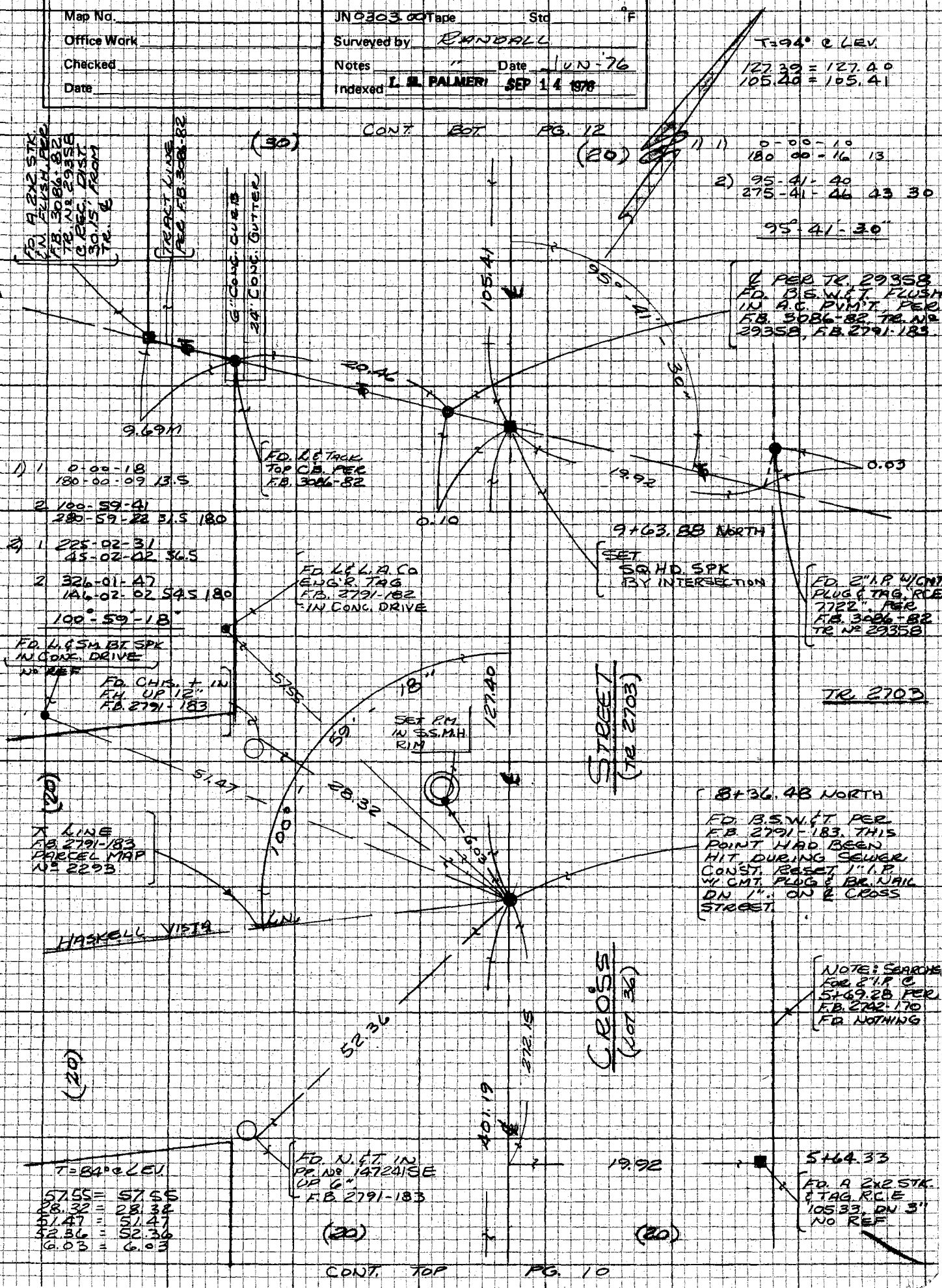

NOTE: ANY ADDITIONS OR CHANGES ON THIS SHEET MUST BE MADE OR CIRCLED IN RED INK WITH DATE AND NAME OF PERSON MAKING CHANGE

Do not extend notes this side of this line

234-117, B-1

PLEASE RETURN TO
LOS ANGELES COUNTY ENGINEER
403 LOS ANGELES COUNTY ENGINEERING BLDG.

WS 67 A-4

CENTERLINE NOTES
CE 310
76F3095-4/73

PWFB 2412

F.B. ~~4366~~ PG. ~~13~~

CON'T BOT PG. 7

561

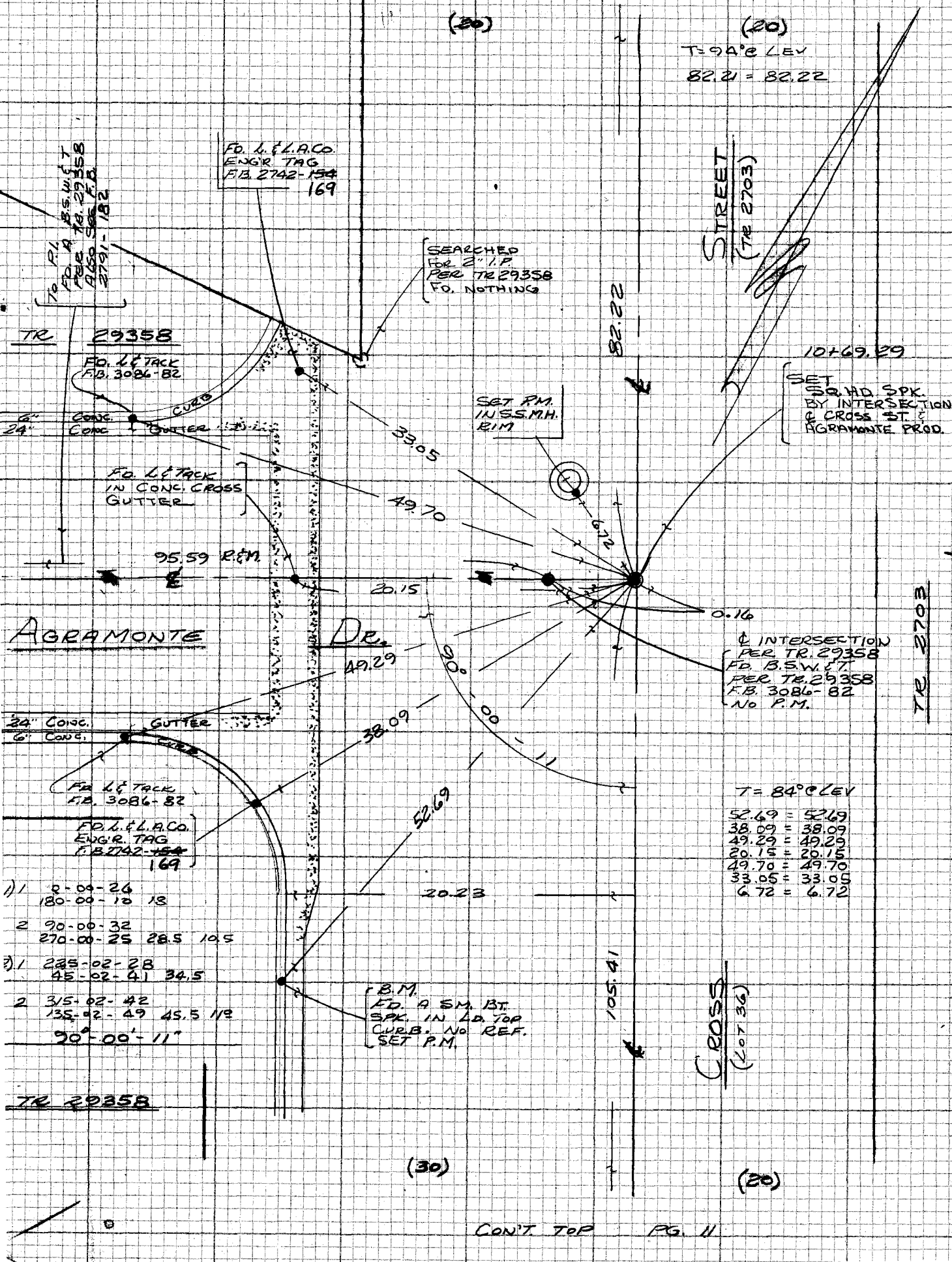

CON'T TOP PG. 11

CE 310
76F3095-4/73

PLEASE RETURN TO
LOS ANGELES COUNTY ENGINEER
403 LOS ANGELES COUNTY ENGINEERING BLDG.

Do not ex[illegible] notes this side of this line

NOTE: ANY ADDITIONS OR CHANGES ON THIS SHEET MUST BE MADE OR CIRCLED IN RED INK WITH DATE AND NAME OF PERSON MAKING CHANGE

234-117, B-1

WS62, A-4

PWFB 2412

563

Notes Ck'd by	Survey of NEWHALL AREA ℄
Map No.	JN 0303.09 Tape Std °F
Office Work	Surveyed by RANDALL
Checked	Notes Date 13-JAN-76
Date	Indexed G.D. BAILEY AUG 24 1978

F.B. 4366 PG 15

NOTE: ANY ADDITIONS OR CHANGES ON THIS SHEET MUST BE MADE OR CIRCLED IN RED INK WITH DATE AND NAME OF PERSON MAKING CHANGE

Do not extend notes this side of this line

PLEASE RETURN TO LOS ANGELES COUNTY ENGINEER 493 LOS ANGELES COUNTY ENGINEERING BLDG.

CENTERLINE NOTES CE 310 76F3095-4/73

CON'T BOT PG 12

TR 30534

6" CONC. CB

24" GUTTER

(30') ST

APPLE

TO SPK. @ HIGHLAND GLEN (20')

1) 1) 0-00-33 180-00-30 31"

2) 90-02-44 270-02-43 43" 12

2) 1) 225-02-49 45-02-48 48"

2) 315-05-02 135-04-59 00" 12

MEAN Δ 90°-02-12

B.C.R. T. CB FC.

2005

194.99

SET L & C.E. TAG, TOP CURB

SEARCHED FOR 2" I.P. PER TR. 30534, TR. 19708 & M.B. 621-45-46 FD. NOTHING. POINT WOULD BE IN FACING OF BRICK WALL

FD. B.S. W.L.T. STAMPED R.C.E. 10533, PER TR. 30534

R.R.S. CB. FC.

49 AD

FD. C-NAIL SEE F.B. 2742-38 & 135

SET CHIS. + IN RIM OF S.S. M.H.

19.72

(30') DE

39.07

22.54

0.02

(30') MAPLE ST.

80'

38.73

22.16

58.25

0.02

20.12

208.80 M 208.78 R. PER TR 19708

FD. L & T PER F.B. 2742-135 F.B. 4002-95

20.04

24" CONC. GUTTER

C.B. F.C.

6" CONC C.B.

END CURB

(30')

54.28

20.01

FD. COUNTY SURVEYOR MON. DN. 12" STAMPED R.E. 63, PER F.B. 2742-135, F.B. 973-19 TR. NO. 19708 HELD FOR LINE

FD. L. & BR. T. CONC. DRIVE TO HSE. 23460

0.01

FD. C.S. MON. DN. 6" STAMPED "R.E. 63" PER F.B. 2742-135

COUNTY SURVEYOR R.E. 63

T = 68° @ LEV.

49.47	49.47
39.07	39.02
38.73	38.73
58.25	58.25
29.37	29.37
39.28	39.28
24.32	24.32
5.65	5.65

T = 46° @ LEV.

24.32	
5.65	
68.52	
96.53	
195.02	
-0.03	
194.99	

T = 72° @ LEV.

100.38	
61.88	
46.52	
208.78	
+0.01	
208.80	

TR 19708

23-117 #1

PWFB 2412

F.B. ~~4366~~ PG. ~~16~~

564

CE 310
76F3095-4/73

PLEASE RETURN TO
LOS ANGELES COUNTY ENGINEER
403 LOS ANGELES COUNTY ENGINEERING BLDG.

Do not extend notes this side of this line

NOTE: ANY ADDITIONS OR CHANGES ON THIS SHEET MUST BE MADE OR CIRCLED IN RED INK WITH DATE AND NAME OF PERSON MAKING CHANGE

W5 67A-4

Z34-117A-1

1)
1) 0-00-14
180-00-14 14
2) 90-00-15
270-00-14 14⁵ 00⁵

2)
1) 225-02-29
45-02-32 30⁵
2) 315-02-29
135-02-33 31⁰ 00⁵

MEAN ∡ = 90°-00-00⁵

T=74° @ LEV
100.59
49.43
150.02
− 0.01
150.01

T=74° @ LEV.
100.37
100.65
50.02
251.04
− 0.01
251.03
150.01
401.04

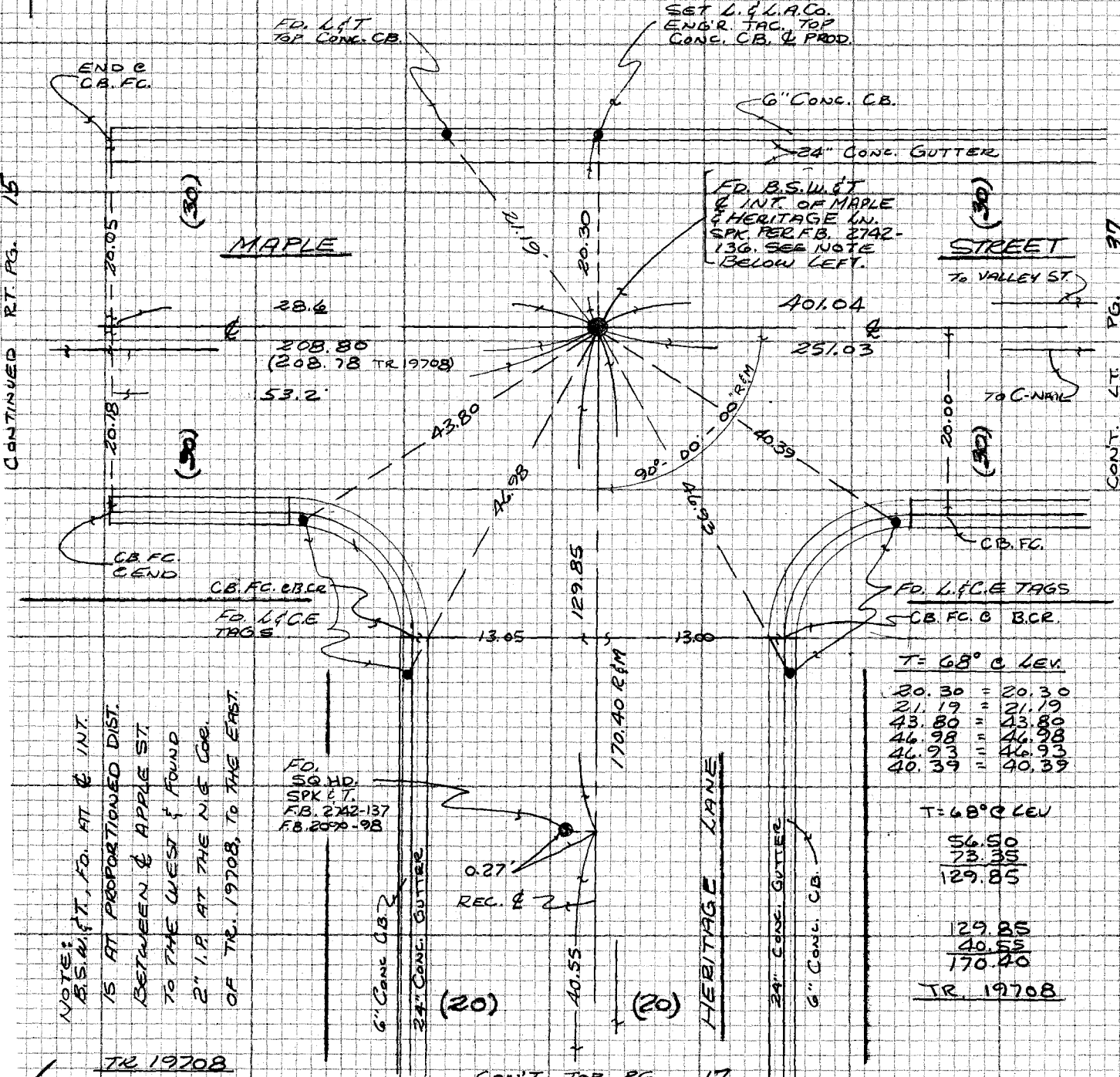

T= 68° @ LEV.
20.30 = 20.30
21.19 = 21.19
43.80 = 43.80
46.98 = 46.98
46.93 = 46.93
40.39 = 40.39

T=68° @ LEV
56.50
73.35
129.85

129.85
40.55
170.40

TR. 19708

TR 19708

CON'T TOP PG 17

PWFB 2412

565

Notes Ck'd by	Survey of NEWHALL AREA ℄ F.B. 4366 PG. 17
Map No.	JN 0303.00 Tape Std °F
Office Work	Surveyed by RANDALL
Checked	Notes " Date 13-JAN-76
Date	Indexed G.D. BAILEY AUG 24 1978

NOTE: ANY ADDITIONS OR CHANGES ON THIS SHEET MUST BE MADE OR CIRCLED IN RED INK WITH DATE AND NAME OF PERSON MAKING CHANGE

Do not extend notes this side of this line

PLEASE RETURN TO LOS ANGELES COUNTY ENGINEER 403 LOS ANGELES COUNTY ENGINEERING BLDG.

CENTERLINE NOTES CE 310 76F3095-4/73

CON'T. BOT PG. 16

1) 1) 0 - 00 - 06
180 - 00 - 02 04

2 184 - 00 - 03
316 - 00 - 07 05 01

2) 1) 225 - 02 - 30
45 - 02 - 28 29

2) 01 - 02 - 31
181 - 02 - 25 28 59

MEAN Δ 136° - 00' - 00"

TR. 19708

(20)

REC. ℄ TR 19708

T=68°℄ LEV.
12.55 = 12.55
21.00 = 21.00
12.66 = 12.66
5.39 = 5.39
40.32 = 40.32
T=68°℄ LEV
- 50.03
60.06
110.09

40.55
170.40 12.4M

68° 15' 00"

21.00

0.00

0.00

136°

0.02
FD. L.&C.E. TAG PER F.B. 2742-137

P.I.
SET B.S.W.&T. FLUSH, SPK. PER F.B. 2742-137 FD. DESTROYED NEW SPK. & RECORD ℄ DIST. FROM ℄ INT. W/ MAPLE ST.

5.39

SET L.&C.E. TAG TOP CB.

12.66

FD. L.&C.E. TAG PER F.B. 2742-137

0.04

T=68°℄ LEV.
39.94
0.61
40.55

T=68°℄ LEV.
12.55 = 12.55
21.00 = 21.00
40.32 = 40.32
12.66 = 12.66
5.39 = 5.39

TR 19708

CB. FC.

6" Conc. Curb
24" Conc. Gutter

LANE

40.32

HERITAGE

(ASPHALT PAVED)

13.00

150.41 (150.42)

(20)

0.03

1.01

110.09

Conc. Top Rds.

REC. ℄ TR 19708

FD. 5/8 HD. SPK. C.T. PER F.B. 2742-137 F.B. 2090-98

CB. FC.

32" Conc. Gutter

Conc. Curb

TR 19708

PWFB 2412

F.B. 2742 PG. 18

566

CON'T. BOT. LT. PG. 17

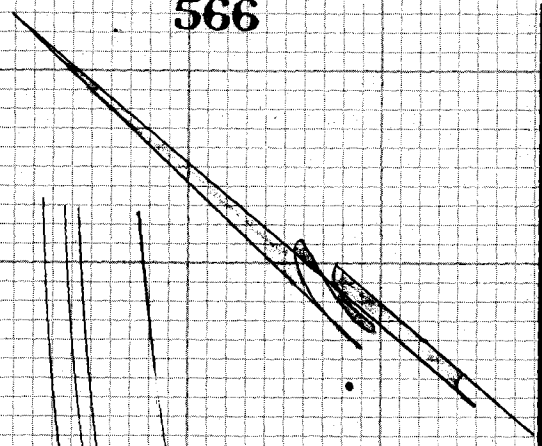

TR 19708

(20)

HERITAGE LANE

REC. ℄ TR 19708

(150.41 M)
(150.40 R)

110.09

TR 19708

FD.
B.S.W.&T. @ REC. DIST. PER TR. 19708.
SEE F.B. 2742-137

(20)

90° 00' 00"

FD. SQ. HD. SPK. F.B. 2090-98

0.09

FD. L.&C.E. TAG. F.B. 2742-137

13.30

13.11

15.01

43.18

0.03

C.B. FC.

FD. B.S.W.&T. PER F.B. 2742-137

ASPHALT PAVED

23.68

T=68° @ LEV.

FD. L.&C.E. TAG. F.B. 2742-137

24" CONC. GUTTER

6" CONC. CURB

0.02 M

TR 19708

CE 310
76F 3095-4/73

PLEASE RETURN TO
LOS ANGELES COUNTY ENGINEER
403 LOS ANGELES COUNTY ENGINEERING BLDG.

Do not extend notes this side of this line

NOTE: ANY ADDITIONS OR CHANGES ON THIS SHEET MUST BE MADE OR CIRCLED IN RED INK WITH DATE AND NAME OF PERSON MAKING CHANGE

PWFB 2412

567

Notes Ck'd by	Survey of NEWHALL AREA C
Map No.	JN 0303.00 Tape Std °F
Office Work	Surveyed by R. RANDALL
Checked	Notes " Date 19-JAN-76
Date	Indexed G.D. BAILEY AUG 24 1978

F.B. ~~4360~~ PG. ~~19~~

TR 30534

1) 1) 0-00-27
180-00-24 25"

2) 90-00-31
270-00-33 32 06"

2) 1) 225-02-27
45-02-40 33"

2) 315-02-31
135-02-47 39 05"

MEAN Δ 90-00-06

CONT TOP PG. 21

(30) (20)

F.D. L.S. TAG
F.B. 4002-94

CB FC

STREET

2037

SET L.S. L.A. CO. ENGR TAG

6" CONC. CB

24" CONC. GUTTER

HIGHLAND GLEN DR.
(ASPHALT PAVED)

20

12.30

(29)

℄ 299.02

℄ PER TR. 10533

410.08

SET L.S. L.A. CO. ENGR. TAG, ON LINE WEST EDGE CONC. GUTTER

22.07

9.60

24

FD. L.S. TAG "R.C.E. 10533" IN SMALL CONC. SLAB F.B. 4002-94

164.23 M (165.00 R)
100' TIN 10533
FD. SPK W.L.E. 10533 STAMPED 0.0/5 EAST OF LINE, REPUNCHED SPK ON LINE. TR 30534

90°-00'-06" R.

49.24

49.14'

N 89°-59'-54" E

PT

PC

R = 46.00' (PVMT.)

SET P.K. IN S.S.M.H. RIM

194.98

85.58

194.99 M (195.00 R)

EDGE OF PVMT.

15

(23)

12.03

50.81

24' Conc. Gutter

6' Conc. CB. ℄

FD. SM. BT. SPK IN C. TOP CB

CB. FC.

T = 68° ℄ LEV.

48.14 = 48.14
22.07 = 22.07
47.37 = 47.37
9.60 = 9.60
~~84.55~~ = ~~84.55~~
49.26 = 49.26
50.81 = 50.81

TR 30534

CB. FC.

20.01

FD. L.S. TAG
F.B. 4002-94

APPLE (ASPHALT PAVED)

(30) (20)

CON'T TOP PG. 15

NOTE: ANY ADDITIONS OR CHANGES ON THIS SHEET MUST BE MADE OR CIRCLED IN RED INK WITH DATE AND NAME OF PERSON MAKING CHANGE

Do not extend notes this side of this line

PLEASE RETURN TO
LOS ANGELES COUNTY ENGINEER
ENGINEERING BLDG.
LOS ANGELES

CENTERLINE NOTES
CE 310
76F-3095-4/73

PWFB 2412 CON'T LT. PG. 19 568

F.B. ~~4366~~ PG. 20

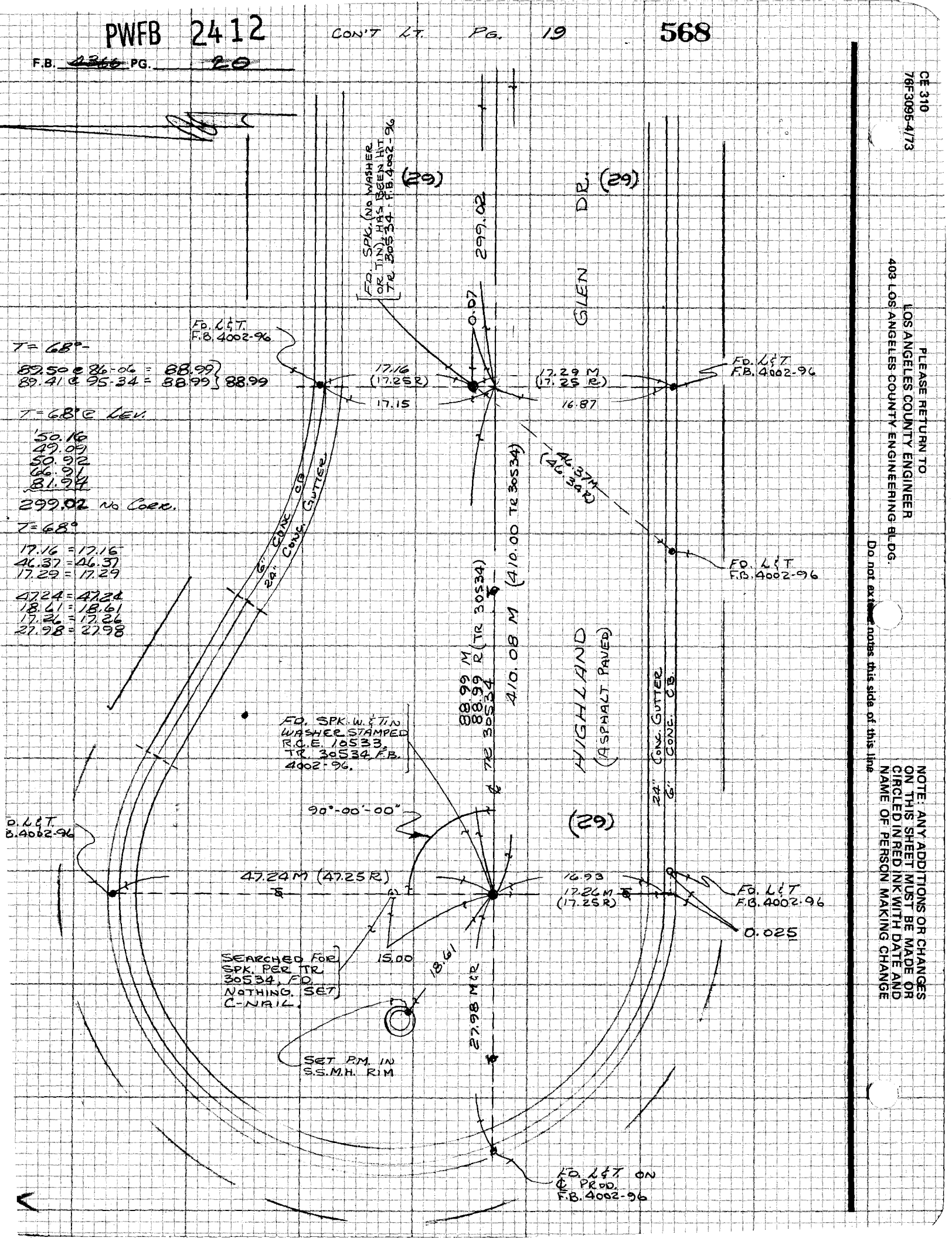

CE 310
76F3095-4/73

PLEASE RETURN TO
LOS ANGELES COUNTY ENGINEER
403 LOS ANGELES COUNTY ENGINEERING BLDG.

Do not extend notes this side of this line

NOTE: ANY ADDITIONS OR CHANGES ON THIS SHEET MUST BE MADE OR CIRCLED IN RED INK WITH DATE AND NAME OF PERSON MAKING CHANGE

PWFB 2412

569

Notes Ck'd by	Survey of NEWHALL AREA ℄
Map No.	JN 0303.00 Tape Std °F
Office Work	Surveyed by RANDALL
Checked	Notes " Date 20-JAN-76
Date	Indexed G.D. BAILEY AUG 24 1978

P.B. 4366 PG 21

CON'T TOP PG 23

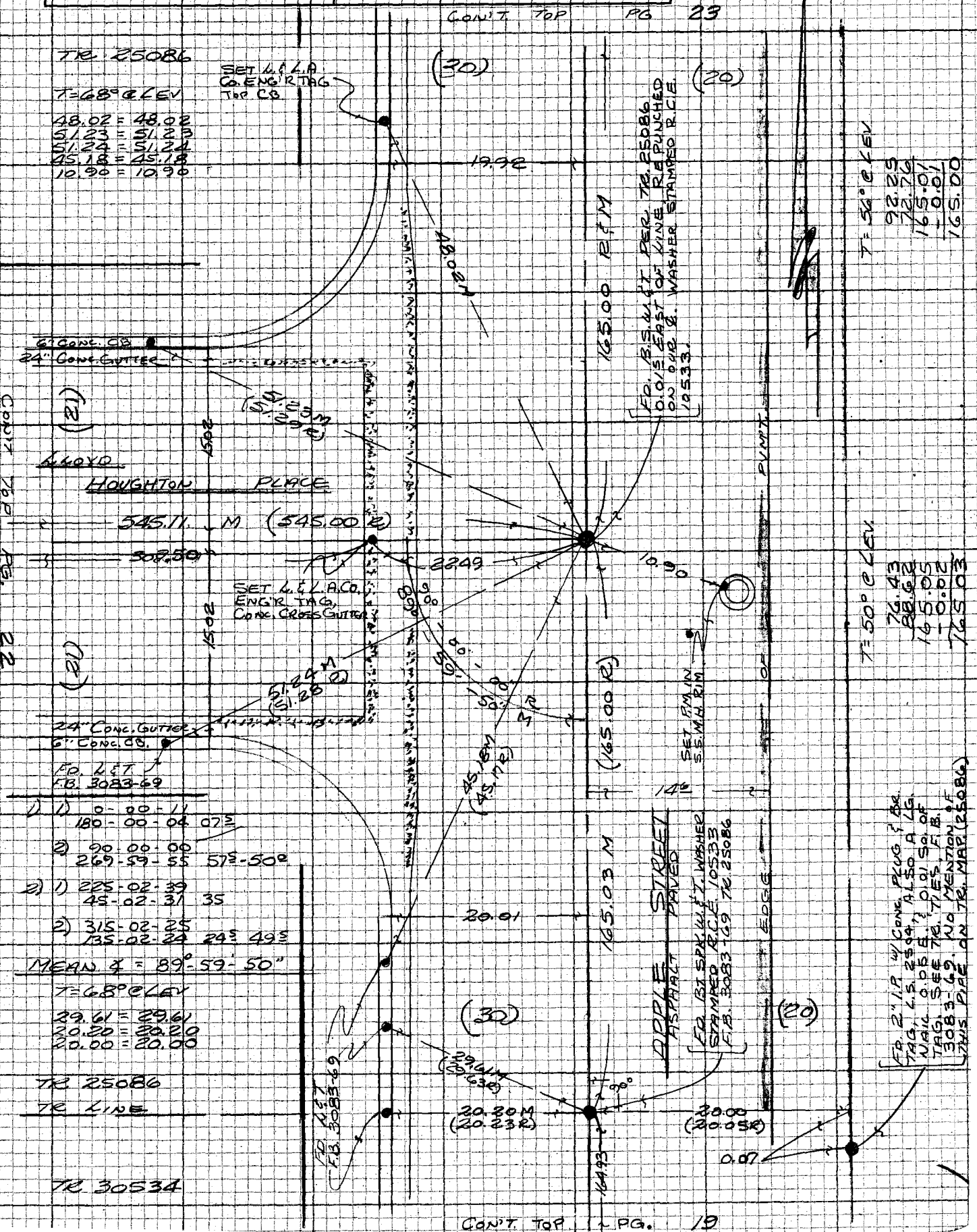

CON'T TOP PG. 19

NOTE: ANY ADDITIONS OR CHANGES ON THIS SHEET MUST BE MADE OR CIRCLED IN RED INK WITH DATE AND NAME OF PERSON MAKING CHANGE

Do not extend notes this side of this line

W.S. 62 A-4

234-117 A-1

PLEASE RETURN TO
LOS ANGELES COUNTY ENGINEER
403 LOS ANGELES COUNTY ENGINEERING BLDG.

CENTERLINE NOTES
CE 310
76F3095-4/73

PWFB 2412

F.B. ~~4206~~ PG. 22

CON'T. LT. PG. 21

570

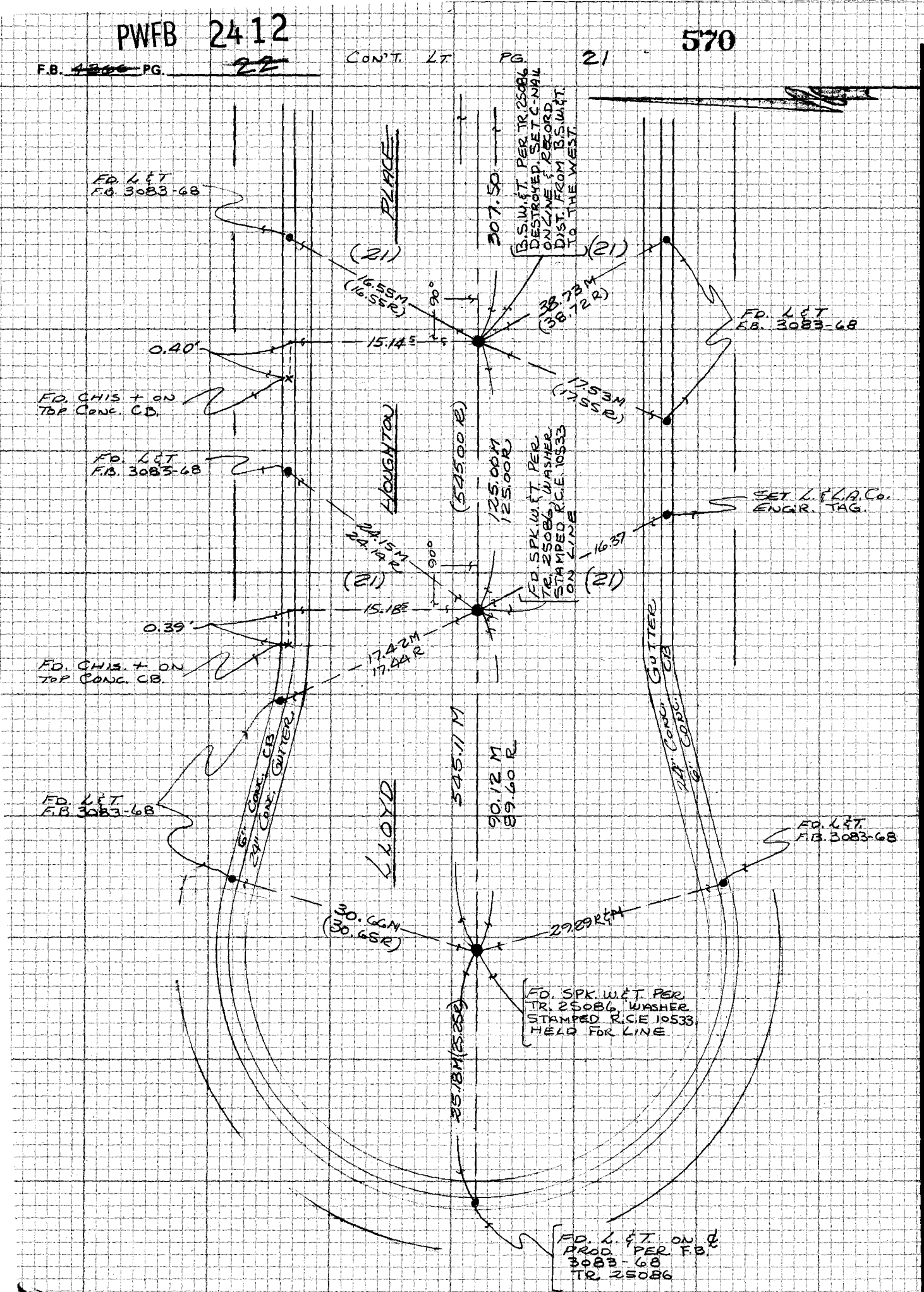

CE 310
76F3095-4/73

PLEASE RETURN TO
LOS ANGELES COUNTY ENGINEER
403 LOS ANGELES COUNTY ENGINEERING BLDG.

Do not ex[illegible] notes this side of this line

NOTE: ANY ADDITIONS OR CHANGES ON THIS SHEET MUST BE MADE OR CIRCLED IN RED INK WITH DATE AND NAME OF PERSON MAKING CHANGE

PWFB 2412 571

Notes Ck'd by	Survey of NEWHALL AREA ℄ F.B. ~~4366~~ PG. ~~23~~
Map No.	JN0303.00 Tape Std °F
Office Work	Surveyed by RANDALL
Checked	Notes Date 21-JAN-76
Date	Indexed G.D. BAILEY AUG 24 1978

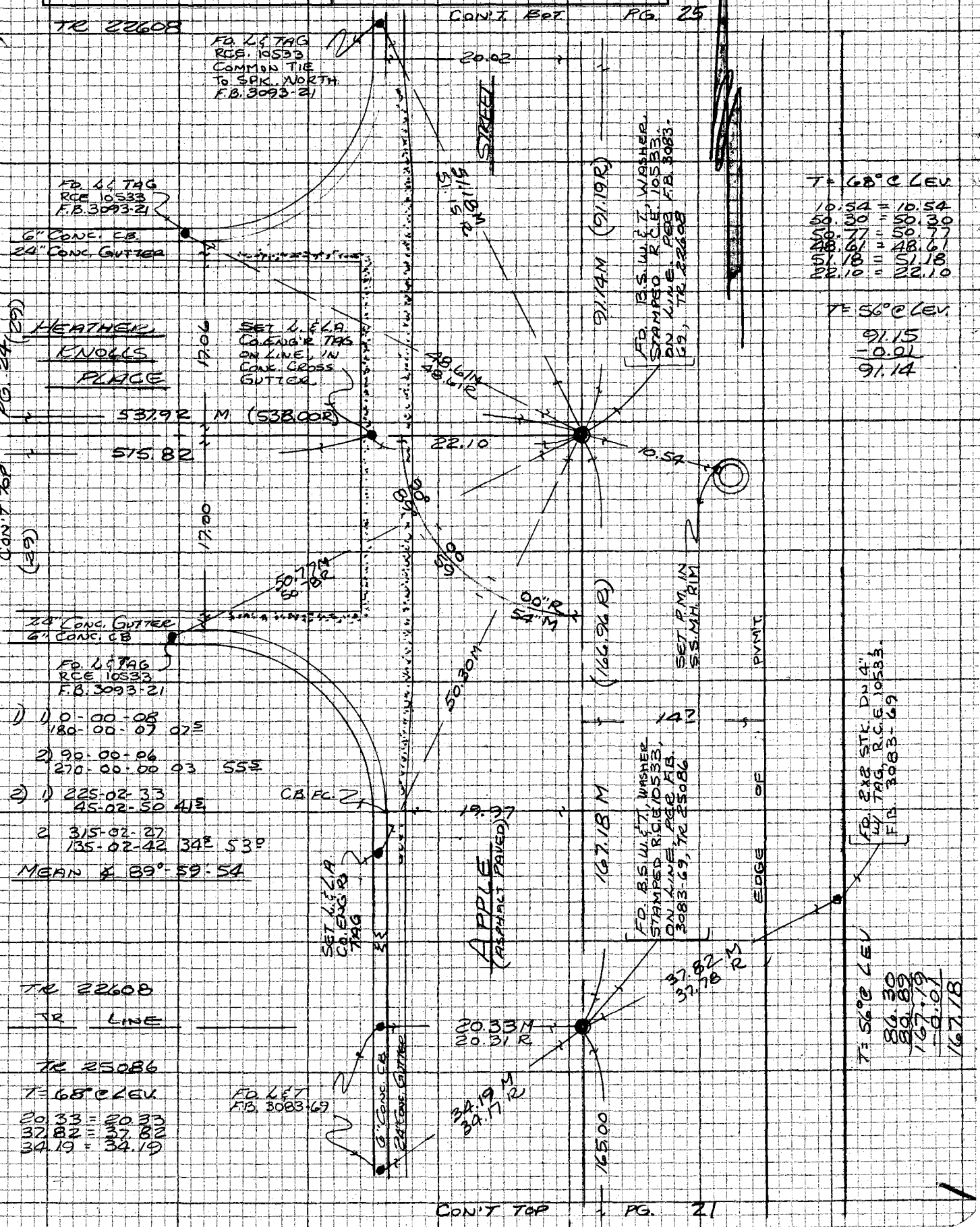

NOTE: ANY ADDITIONS OR CHANGES ON THIS SHEET MUST BE MADE OR CIRCLED IN RED INK WITH DATE AND NAME OF PERSON MAKING CHANGE

Do not extend notes this side of this line

PLEASE RETURN TO LOS ANGELES COUNTY ENGINEER 403 LOS ANGELES COUNTY ENGINEERING BLDG.

239-117, A-1

CENTERLINE NOTES CE 310 76F3095-4/73

PWFB 2412

F.B. ~~4366~~ 24 PG.

CON'T LT PG. 23 572

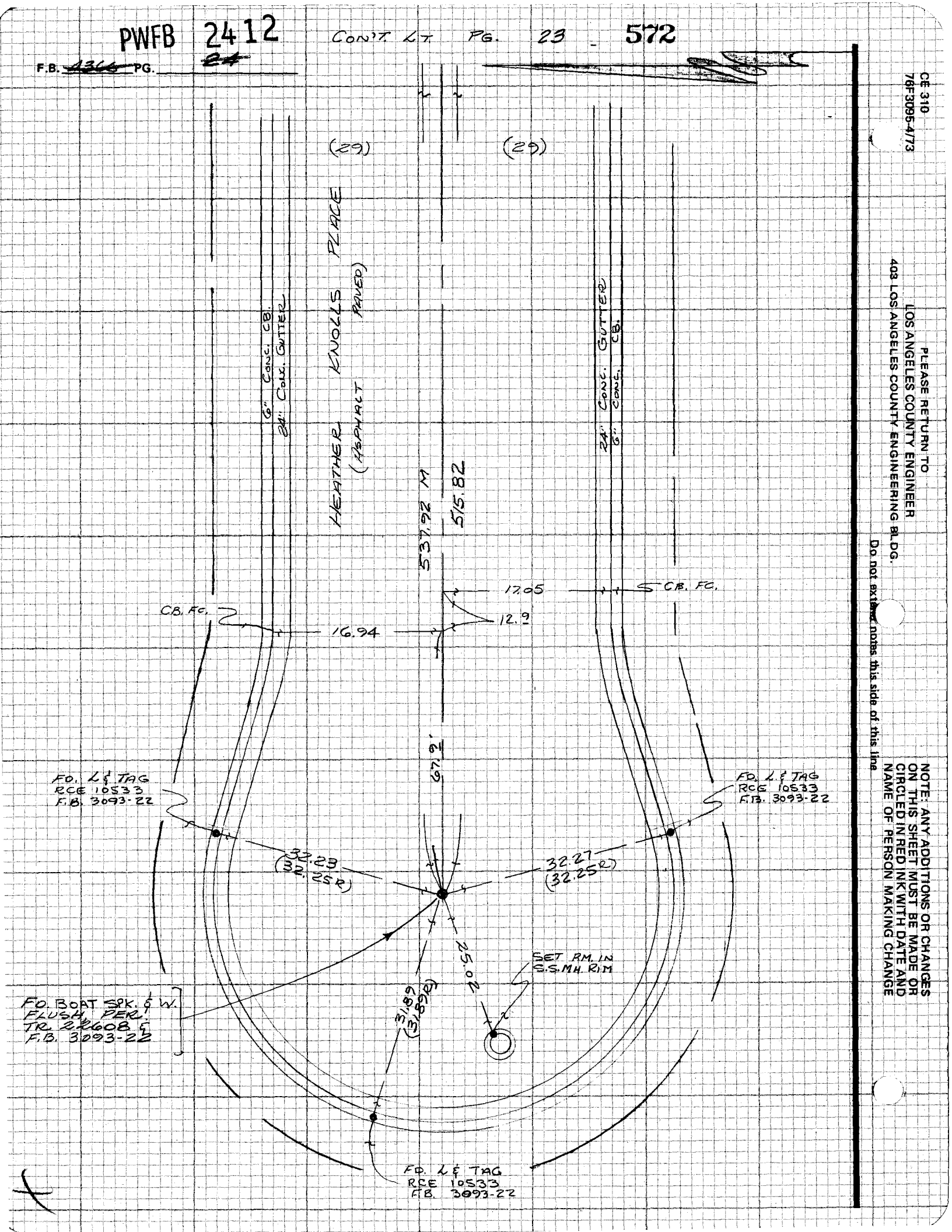

CE 310
76F3095-4/73

PLEASE RETURN TO
LOS ANGELES COUNTY ENGINEER
403 LOS ANGELES COUNTY ENGINEERING BLDG.

NOTE: ANY ADDITIONS OR CHANGES ON THIS SHEET MUST BE MADE OR CIRCLED IN RED INK WITH DATE AND NAME OF PERSON MAKING CHANGE

Do not extend notes this side of this line

PWFB 2412

573, 574

Notes Ck'd by	Survey of NEWHALL AREA & F.B. 4366 PG. 25
Map No.	JN 0303.00 Tape Sta °F
Office Work	Surveyed by RANDALL
Checked	Notes " Date 22-JAN-76
Date	Indexed G.D. BAILEY AUG 24 1978

CON'T BOT PG 26

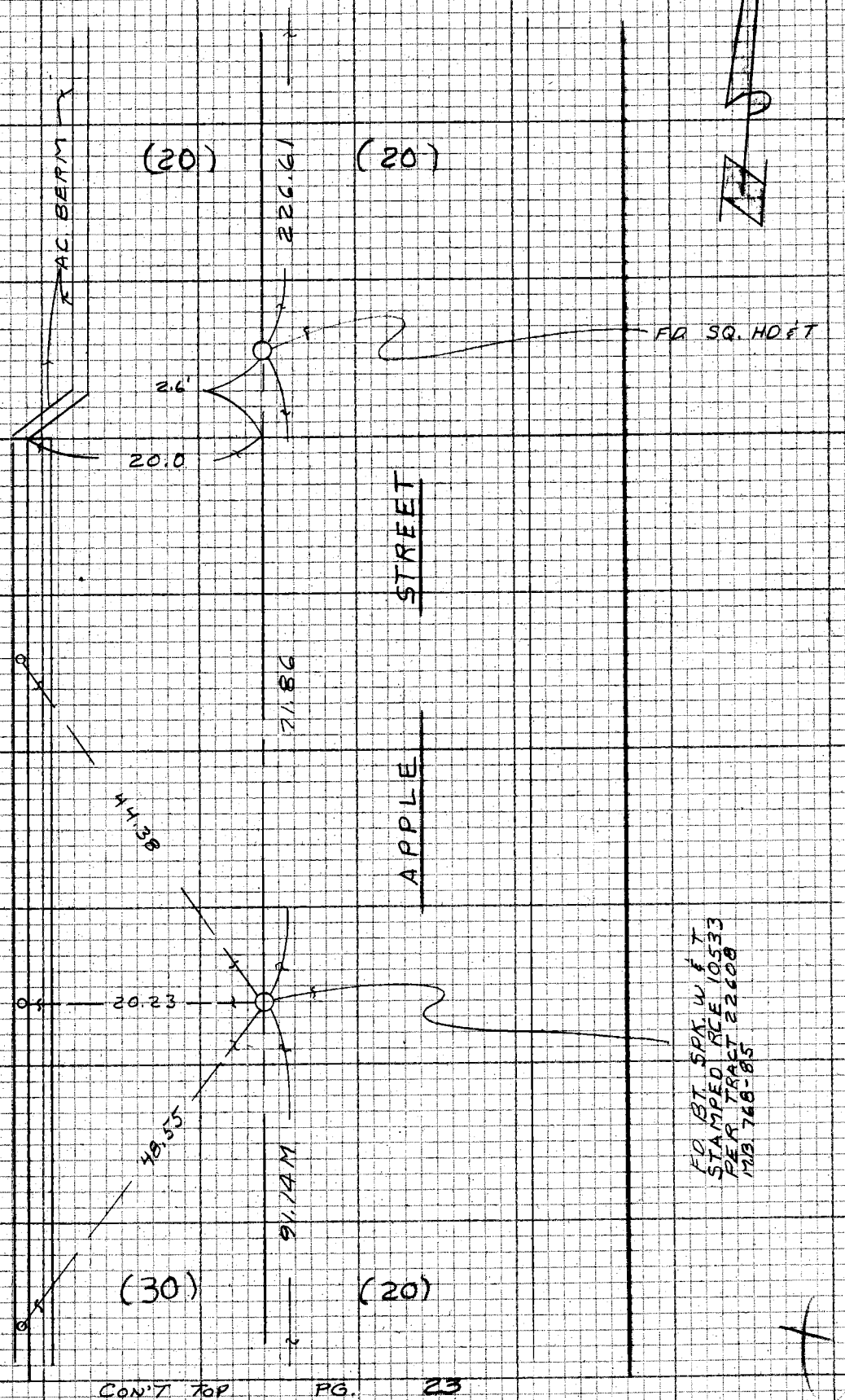

CON'T TOP PG. 23

NOTE: ANY ADDITIONS OR CHANGES ON THIS SHEET MUST BE MADE OR CIRCLED IN RED INK WITH DATE AND NAME OF PERSON MAKING CHANGE

Do not extend notes this side of this line

PLEASE RETURN TO
LOS ANGELES COUNTY ENGINEER
493 LOS ANGELES COUNTY ENGINEERING BLDG.

CENTERLINE NOTES
CE 310
76F-3095-4/73

PWFB 2412

F.B. ~~4366~~ PG. 26

575

CONT'D RT. PG 31

T= 84°@ LEV.
132.96 = 132.96

CE 310
76F3095-4/73

PLEASE RETURN TO
LOS ANGELES COUNTY ENGINEER
403 LOS ANGELES COUNTY ENGINEERING BLDG.

NOTE: ANY ADDITIONS OR CHANGES ON THIS SHEET MUST BE MADE OR CIRCLED IN RED INK WITH DATE AND NAME OF PERSON MAKING CHANGE

Do not extend notes this side of this line

1) 0° 00' 14"
180 00 00 07

90 00 33
270 00 14 23.3 16.5

2) 225 02 29
45 02 47 38

315 02 46
135 02 57 52.3 14.5

MX 90° 00' - 15.5

(30) (20)

132.96

FD. L & L.A. CO. FLOOD CONTROL TAG

20.04

FD. L & L.A.C.E. TAG TOP CURB

FD. L & T

0.42'

17.65

43.2

STREET

SET PK NAIL & T IN S.S. M.H. RIM.

48.86

ARLEN DR

(21)

15.01

132.22

22.8

0.7'

11.43

21.78'

14.0°

15.03

SET L.F.L.A.C.E. TAG IN CONC. CROSS GUTTER

49.07

36.78

APPLE

0.85'

31.47

22.0

226.61

FD. L & T

FD. L & L.A.C.E. TAG TOP CURB

T= 56°
℄ LEV. 99.68
78.48
48.47
226.63
I 0.02
226.61

T= 84° ℄ LEV.
65.52
66.70
132.22

(20) (20)

℄ EDGE OF PAVEMENT

℄ A.C. BERM

T= 86°@ LEV
11.43 = 11.43
36.78 = 36.78
49.07 = 49.07
21.78 = 21.78
48.86 = 48.86
47.65 = 47.65

FD. BT. SPK. W.F.E.
IN STAMPED PER R.S. 83-84.
105 33 TWO
PT. DESTROYED DUE TO
DAYS LATER RESET BT.
S.D. CONST. SPK W.F.E. BY INT.

NOTE: BS.W.F.E. REMOVED & REPLACED W/ A COUNTY ENGINEER MON. ON 8" I.D. CAST IRON COVER, STAMPED AS SHOWN ABOVE.

COUNTY ENGINEER
1976
R.E. 7103

CONT'D TOP PG 25

CONT'D BOT PG 27

1

4562 14-3

1-24-11 A-1

576

PWFB 2412

F.B. 4566 PG. 27

Notes Ck'd by	Survey of NEWHALL AREA ℄
Map No.	JN 0303.00 Tape Std °F
Office Work	Surveyed by RANDALL
Checked	Notes Date JAN-76
Date	Indexed G.D. BAILEY AUG 24 1978



CONT'D BOT PG 28

t=68° @ LEV.
69.22 = 69.22
69.22 = 69.22
27.51 = 27.51
27.67 = 27.67
7.44 = 7.44
23.21 = 23.21

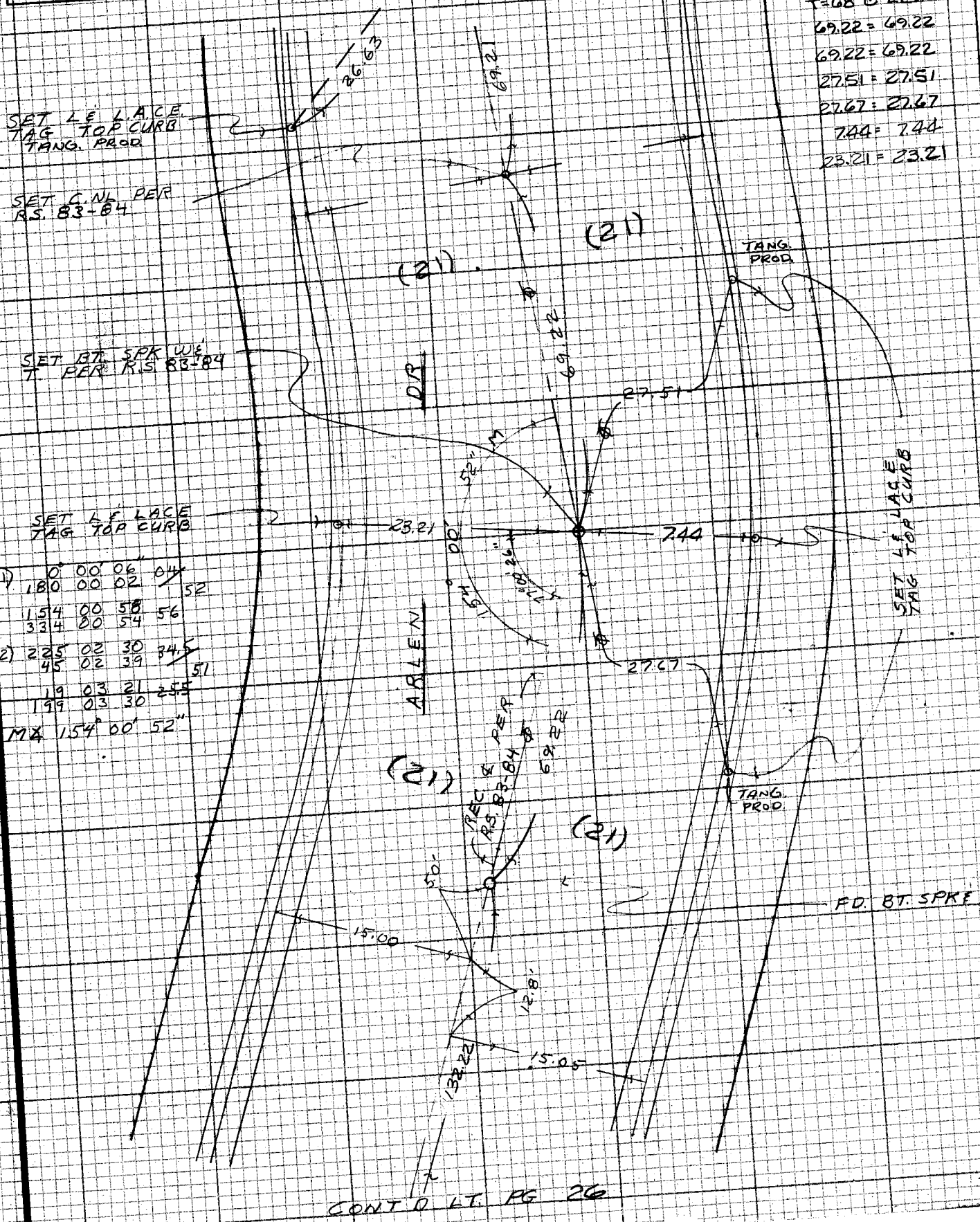

1) 0° 00' 06" 04 / 180 00 02 52
154 00 58 56
334 00 54

2) 225 02 30 34.5 / 45 02 39 51
19 03 21 25.5
199 03 30

M∡ 154° 00' 52"

CONT'D LT. PG 26

NOTE: ANY ADDITIONS OR CHANGES ON THIS SHEET MUST BE MADE OR CIRCLED IN RED INK WITH DATE AND NAME OF PERSON MAKING CHANGE

Do not extend notes this side of this line

PLEASE RETURN TO
LOS ANGELES COUNTY ENGINEER
403 LOS ANGELES COUNTY ENGINEERING BLDG.

CENTERLINE NOTES
CE 310
76F3095-4/73

PWFB 2412

F.B. ~~4366~~ PG. ~~28~~

577

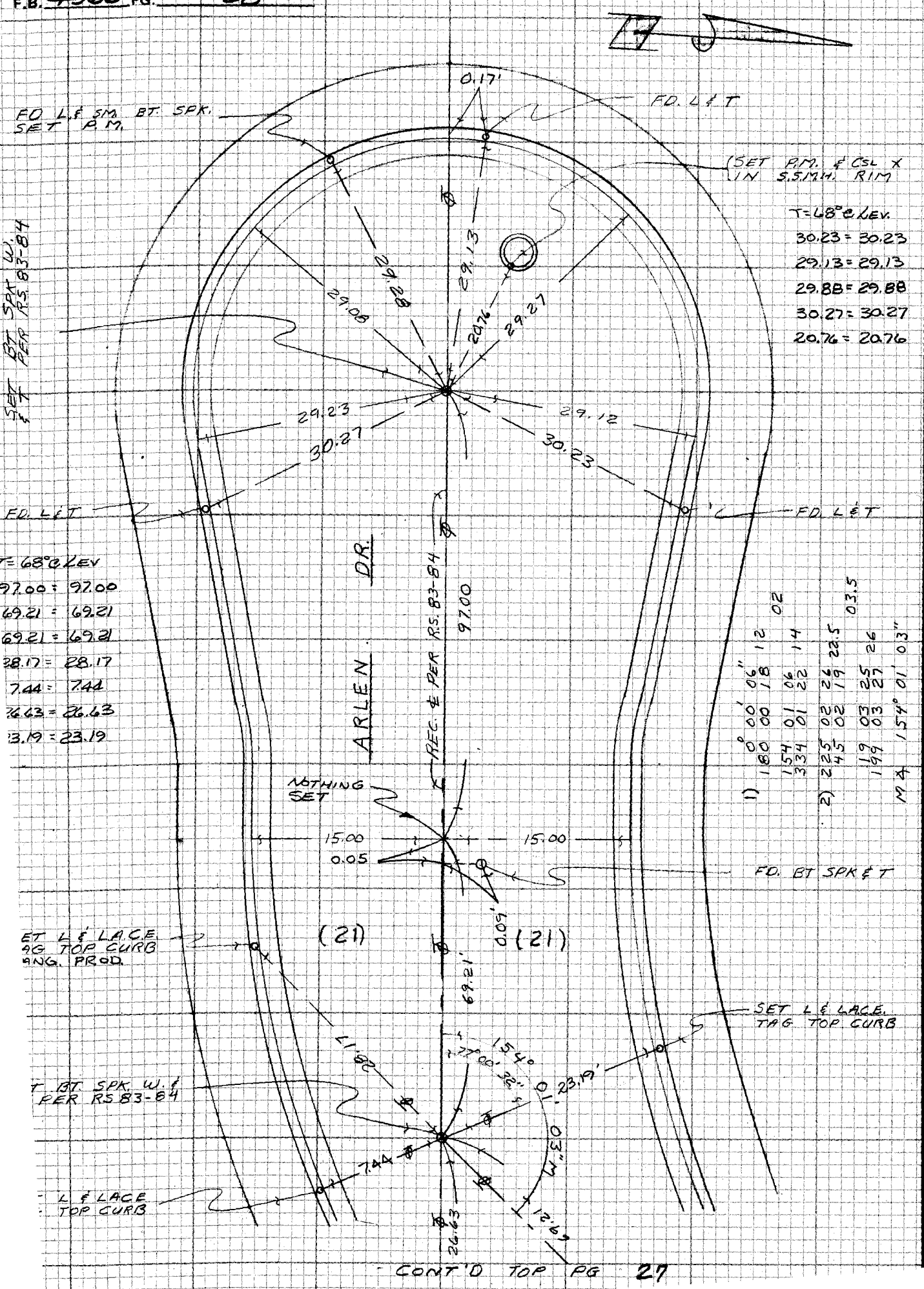

1) 0° 00' 06" 12 02
180 00 18
154 01 06 14
334 01 22

2) 225 02 26 22.5
45 02 19
19 03 25 26
199 03 27

M 4 154° 01' 03"

CONT'D TOP PG 27

CE 310
76F3095-4/73

PLEASE RETURN TO
LOS ANGELES COUNTY ENGINEER
403 LOS ANGELES COUNTY ENGINEERING BLDG.

Do not extend notes this side of this line

NOTE: ANY ADDITIONS OR CHANGES ON THIS SHEET MUST BE MADE OR CIRCLED IN RED INK WITH DATE AND NAME OF PERSON MAKING CHANGE

PWFB 2412 578

Notes Ck'd by	Survey of NEWHALL AREA ℄
Map No.	JN 0303.00 Tape Sta °F
Office Work	Surveyed by RANDALL
Checked	Notes Date FEB-76
Date	Indexed G.D. BAILEY AUG 24 1978

F.B. 4366 PG. 29

CON'T BOT PG. 30

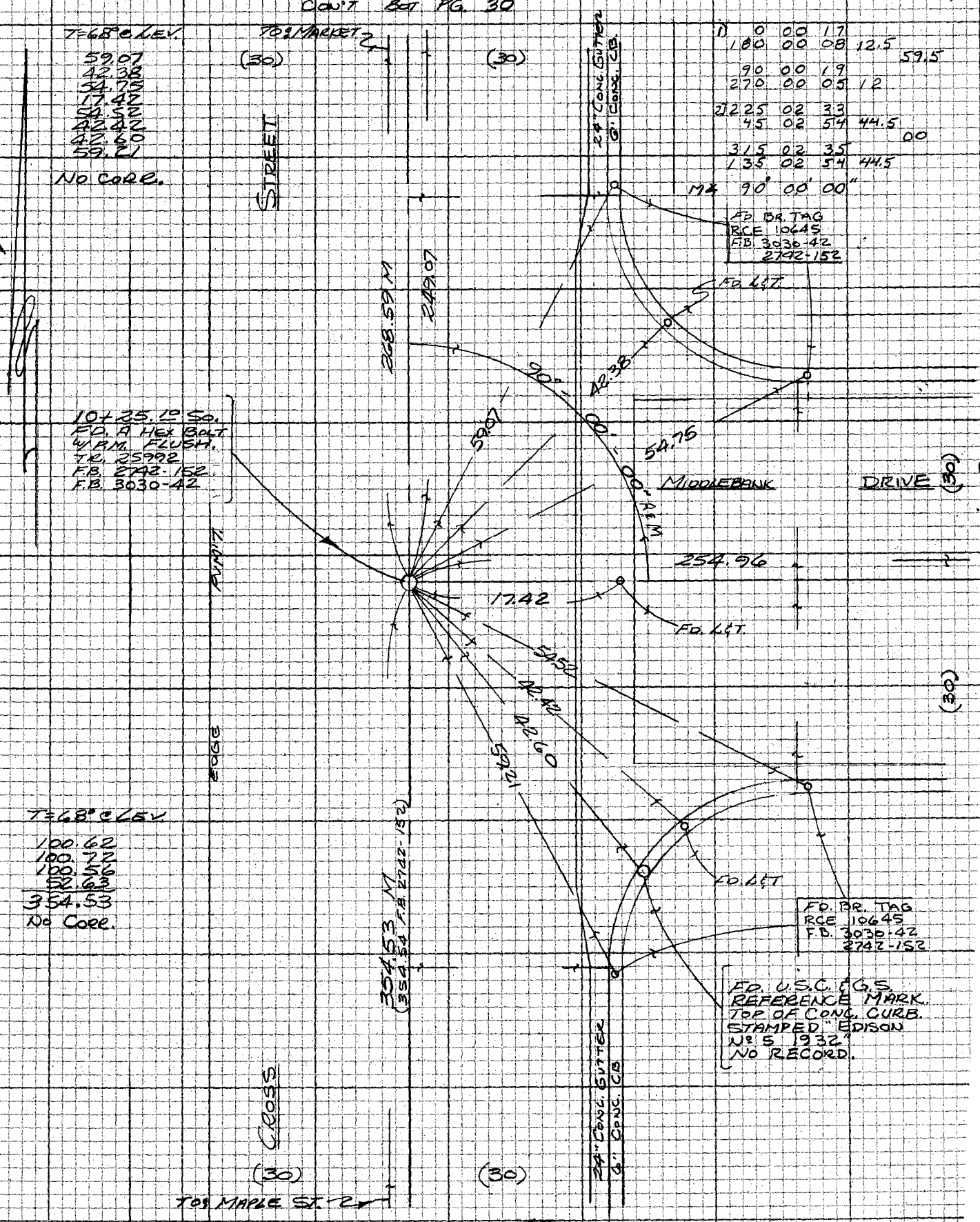

CON'T TOP PG 42

NOTE: ANY ADDITIONS OR CHANGES ON THIS SHEET MUST BE MADE OR CIRCLED IN RED INK WITH DATE AND NAME OF PERSON MAKING CHANGE

Do not extend notes this side of this line

PLEASE RETURN TO
LOS ANGELES COUNTY ENGINEER
403 LOS ANGELES COUNTY ENGINEERING BLDG.

CENTERLINE NOTES
CE 310
76F3095-4/73

PWFB 2412

F.B. ~~4366~~ PG. ~~30~~

579

CE 310
76F3095-4/73

PLEASE RETURN TO
LOS ANGELES COUNTY ENGINEER
403 LOS ANGELES COUNTY ENGINEERING BLDG.

Do not ext[illegible] notes this side of this line

NOTE: ANY ADDITIONS OR CHANGES ON THIS SHEET MUST BE MADE OR CIRCLED IN RED INK WITH DATE AND NAME OF PERSON MAKING CHANGE

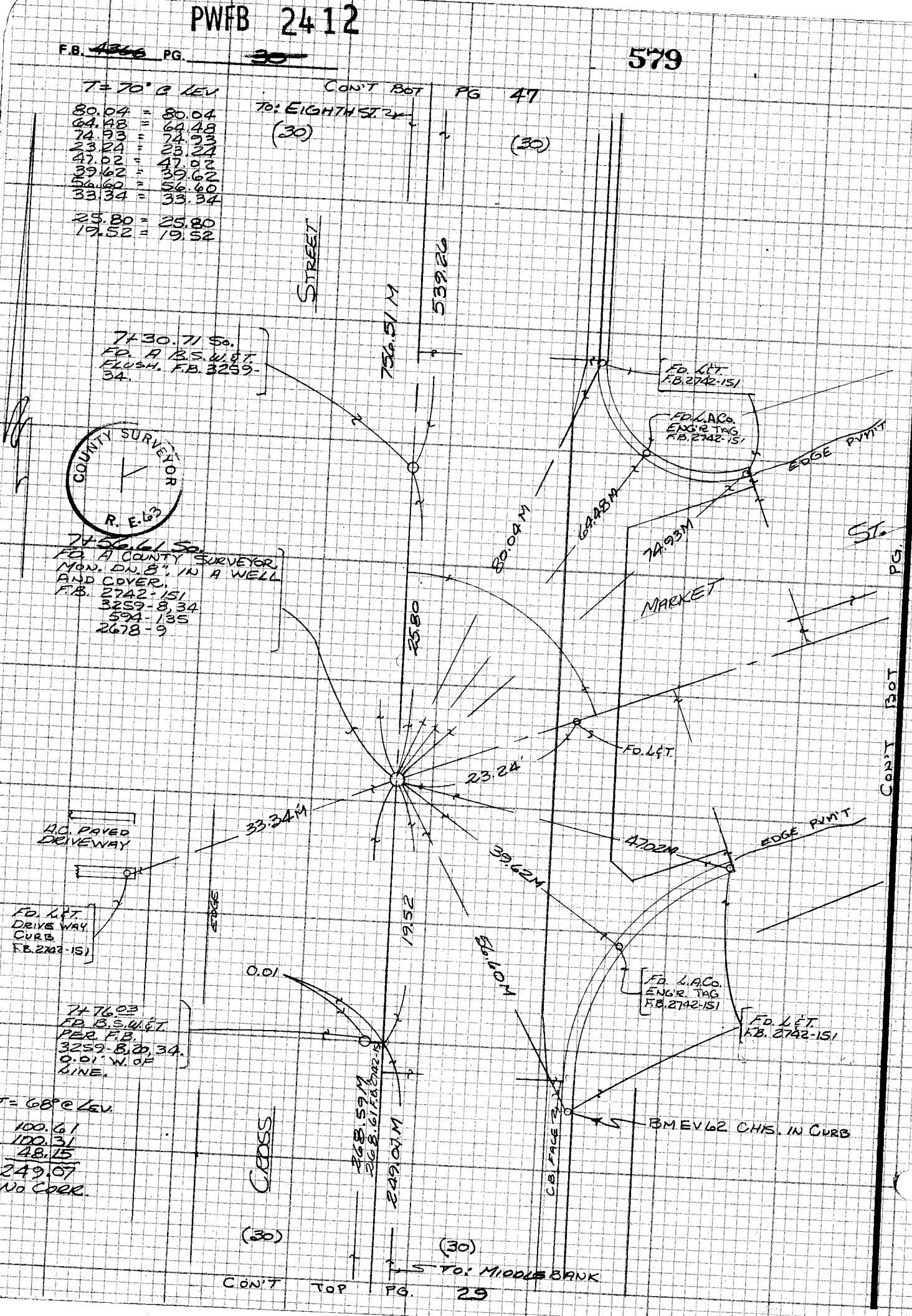

PWFB 2412

582, 583

Notes Ck'd by	Survey of NEWHALL AREA ℄ F.B. ~~4366~~ PG ~~25~~
Map No.	JN0303.00 Tape Std °F
Office Work	Surveyed by RANDALL
Checked	Notes " Date 3-FEB-76
Date	Indexed G.D. BAILEY AUG 24 1978

NOTE: ANY ADDITIONS OR CHANGES ON THIS SHEET MUST BE MADE OR CIRCLED IN RED INK WITH DATE AND NAME OF PERSON MAKING CHANGE

Do not extend notes this side of this line

PLEASE RETURN TO
LOS ANGELES COUNTY ENGINEER
403 LOS ANGELES COUNTY ENGINEERING BLDG.

CENTERLINE NOTES
CE 310
76F3095-4/73

CON'T BOT PG 34

TR 1059

(30) TO CROSS

(30)

STREET

290.28

0.02

13+00.31 E.
FD. A SQ. HD SPK. & TIN DN 1", FD 2742-149 0.02' SO. OF LINE

29.85

12+99.93 E.
FD. VERY OLD 2x2 STK. NO TAG. NO REC.

75.67

1320.47 MEAS

12+24.64 E.
SET A SQ. HD. SPK.

T = 68° @ LEV.

309.80 = 309.80
304.83 = 304.83
75.67 = 75.67
290.28 = 290.28

304.83

0.02

9+19.81 E.
FD. BT. SPK. W. & T DN 1" 0.02' NO. OF LINE SEE F.B. 2742-149

30.07

9+19.89 E.
FD. 2" I.P. W/ CMT PLUG & BR. TAG. "R.C.E. 10533" FLUSH. NO REC.

TR 1059

EIGHTH

309.80

TO VALLEY

(30)

(30)

CON'T TOP PG. 32

PWFB 2412

F.B. ~~4366~~ PG. ~~34~~

584

CON'T. LT. PG 47

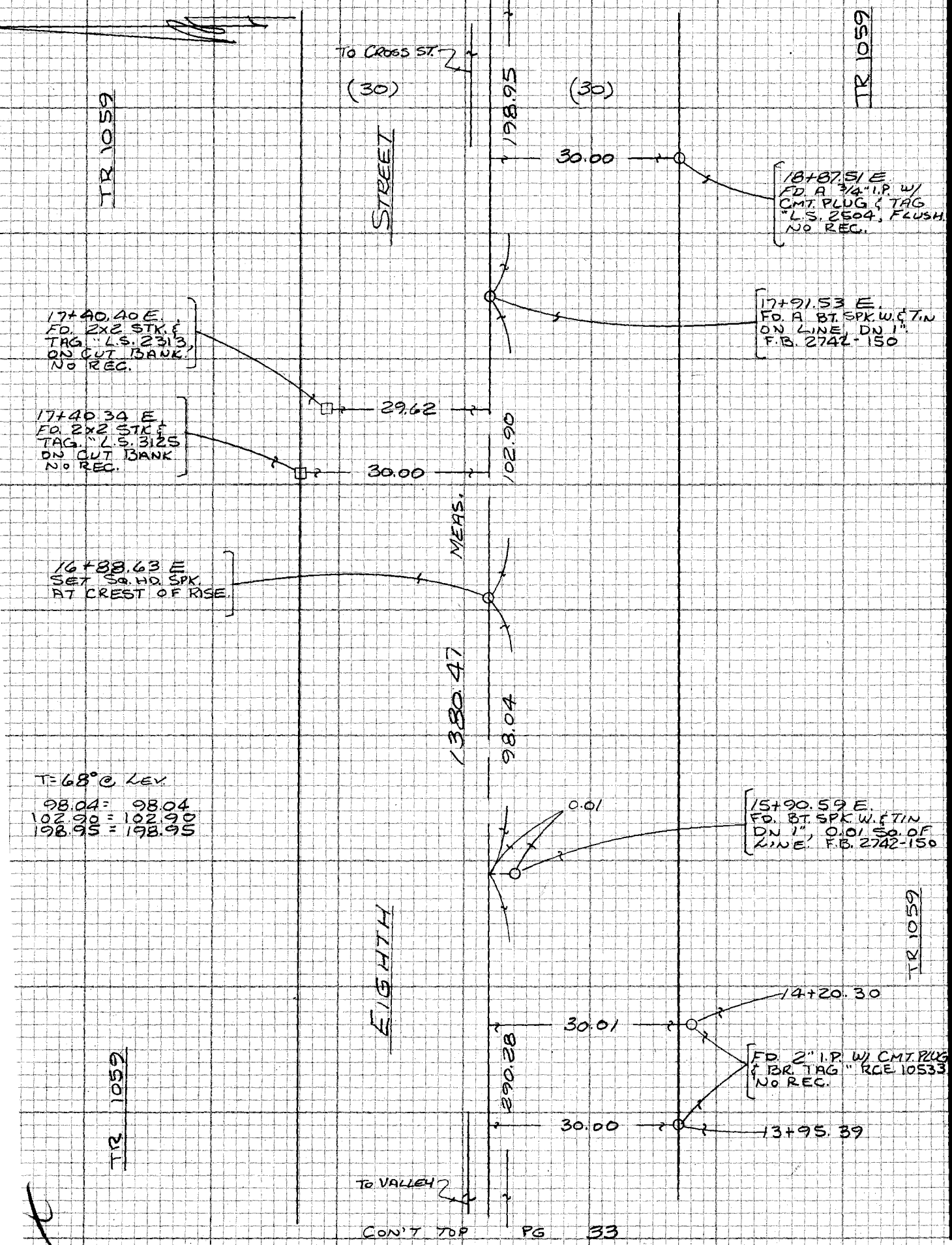

CON'T TOP PG 33

CE 310
76F3095-4/73

PLEASE RETURN TO
LOS ANGELES COUNTY ENGINEER
403 LOS ANGELES COUNTY ENGINEERING BLDG.

Do not extend notes this side of this line

NOTE: ANY ADDITIONS OR CHANGES ON THIS SHEET MUST BE MADE OR CIRCLED IN RED INK WITH DATE AND NAME OF PERSON MAKING CHANGE

PWFB 2412 585

Notes Ck'd by	Survey of NEWHALL AREA ℄
Map No.	JN0303.00 Tape Sta °F
Office Work	Surveyed by RANDALL
Checked	Notes " Date FEB-76
Date	Indexed G.D. BAILEY AUG 24 1978

F.B. ~~4366~~ PG. ~~35~~

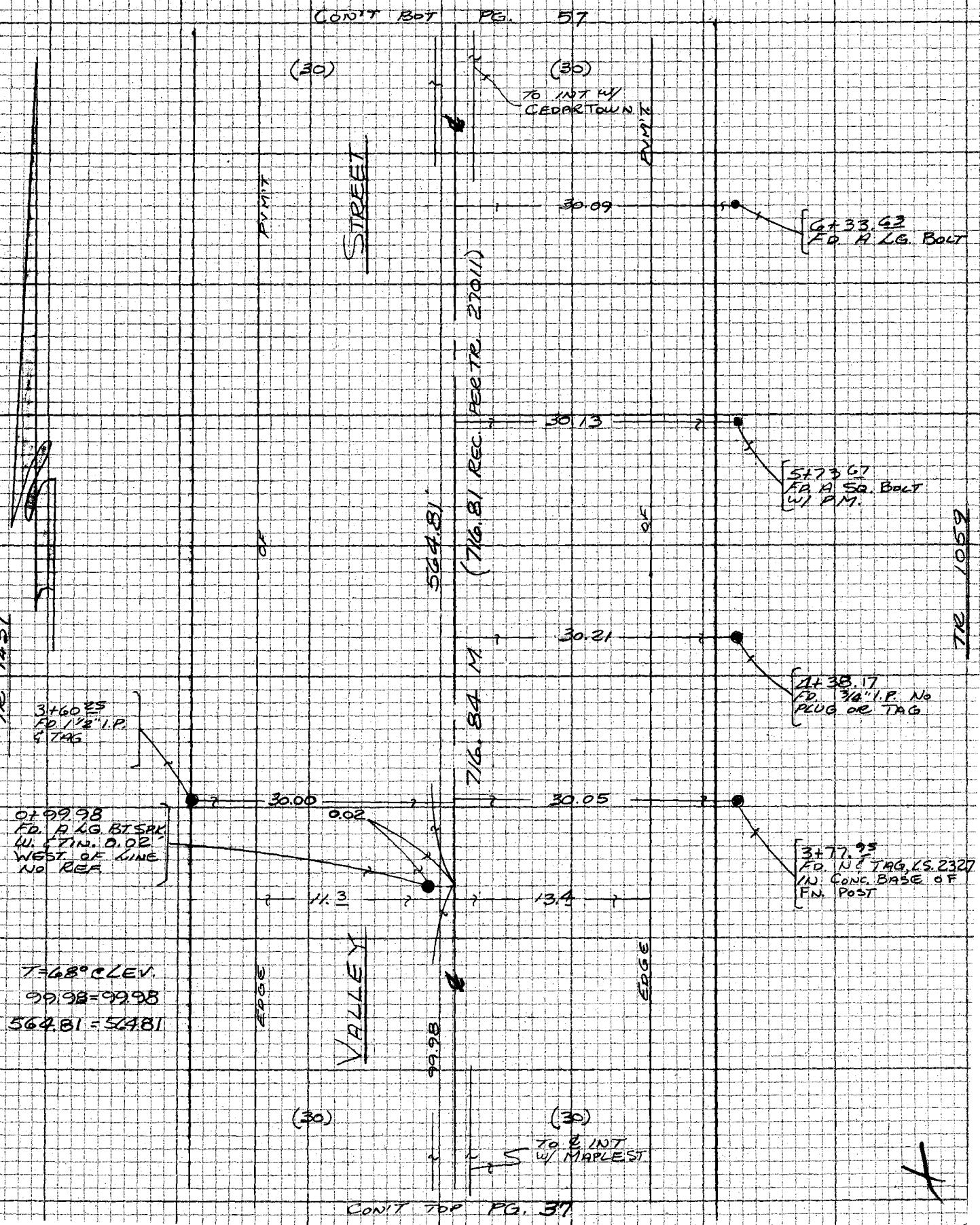

NOTE: ANY ADDITIONS OR CHANGES ON THIS SHEET MUST BE MADE OR CIRCLED IN RED INK WITH DATE AND NAME OF PERSON MAKING CHANGE

Do not extend notes this side of this line

PLEASE RETURN TO
LOS ANGELES COUNTY ENGINEER
403 LOS ANGELES COUNTY ENGINEERING BLDG.

CENTERLINE NOTES
CE 310
76F3095-4/73

PWFB 2412

F.B. 4366 PG. 36

586

CON'T LT. PG. 32

(30) To INT. W/ EIGHTH ST. (30)

PVM'T

STREET

PVM'T

30.01

15.9 12.5

11+41.61 FD. A 2" I.P. W/ CMT. PLUG & TAG R.C.E. 10533

9+48.80 FD. A 1½" I.P. W/ BR. TAG L.S. 3041

30.01

TRACT 1437

TR 1059

OF

8+77.8± SEARCHED FOR R.R. SPK. PER TR. 27011, FD. NOTHING

652.84 MEAS. 652.70

40

OF

SEARCHED FOR 2" I.P. AT N.E'LY COR. OF TR. 27011 FD. NOTHING. POINT FALLS UNDER FOOTING OF CONC. BLOCK WALL.

8+39.70 FD. A ¾" I.P. W/ A BOLT, NUT & WASHER

30.15

EDGE

EDGE

TR 27011

VALLEY

39.84

8+10.93 FD. A 2X2 STK. W/ NAIL HOLE

(30) (40)

To INT. W/ CEDARTOWN

CON'T TOP PG. 57

CE 310
76F3095-4/73

PLEASE RETURN TO
LOS ANGELES COUNTY ENGINEER
403 LOS ANGELES COUNTY ENGINEERING BLDG.

Do not extend notes this side of this line

NOTE: ANY ADDITIONS OR CHANGES ON THIS SHEET MUST BE MADE OR CIRCLED IN RED INK WITH DATE AND NAME OF PERSON MAKING CHANGE

PWFB 2412

587

Notes Ck'd by

Map No.

Office Work

Checked

Date

Survey of NEWHALL AREA ℄ F.B. 4366 PG. 37

JN 0303.00 Tape Std °F

Surveyed by RANDALL

Notes " Date 12-JAN-76

Indexed G.D. BAILEY AUG 24 1976

T = 74° @ LEV.

38.79 = 38.79
42.68 = 42.68
124.88 = 124.88
107.16 = 107.15
30.00 = 30.00
29.90 = 29.90

CON'T BOT PG 35

1) 1) 0-00-19
180-00 11 15
2) 89-58 18
269-58 12 15 00

2) 1) 225-02-35
45-02 32 35
2) 315-00-35
135-00-35 35 01 5

MEAN ℄ = 89-58-01

FD. CHIS + IN TOP NUT ON F.H. F.B. 2742-142

(30)

STREET

(30)

FD. NAIL IN P.P. 1407846.E UP 18". F.B. 2742-142

714.81

99.98

MAPLE

16

PG

(30)

401.04 E&M

25.03

150.01

469.98

585.04

SET PK & T S.S.M.H. RIM

FD. SQ. HD. SPK. ℄ FLUSH. ℄ 0.03 SOUTH OF LINE. F.B. 973-215 & F.B. 2412-81.

FD. 2" I.P. FLUSH RER. TR. 10708

SET C-NAIL

(30)

30.00

300.00 R&M

6+09.84E 0+00.00N.

FD. CO. SUR. MON DN. 12", OBVIOUSLY OUT OF POSITION BY 0.20, DUE TO SEWER CONST. RESET SAME MON. BY INTERSECTION ON MAPLE & VALLEY STREETS. W/ METAL SLEEVE & CAST IRON COVER.

FD. C.S. MON DN 6" WELD FOR LINE F.B. 943-215 F.B. 2742-142

FD. L & T (LEAD STAMPED "BM") IN CONC. WALK HOUSE № 23410 F.B. 2742-142

FD. L & L.A. CO. ENG'R TAG. CONC. CATCH BASIN F.B. 2742-142

(30)

(30)

NOT CONTINUED

CONT BOT PG 39

234-117A-1

PLEASE RETURN TO
LOS ANGELES COUNTY ENGINEER
403 LOS ANGELES COUNTY ENGINEERING BLDG.

NOTE: ANY ADDITIONS OR CHANGES ON THIS SHEET MUST BE MADE IN CIRCLED IN RED INK WITH DATE AND NAME OF PERSON MAKING CHANGE

Do not extend notes to this side of this line

CENTERLINE NOTES
CE 310
76F-3095-4/73

PWFB 2412 588, 589

F.B. ~~4366~~ PG. 38

CON'T BOT PG. 41

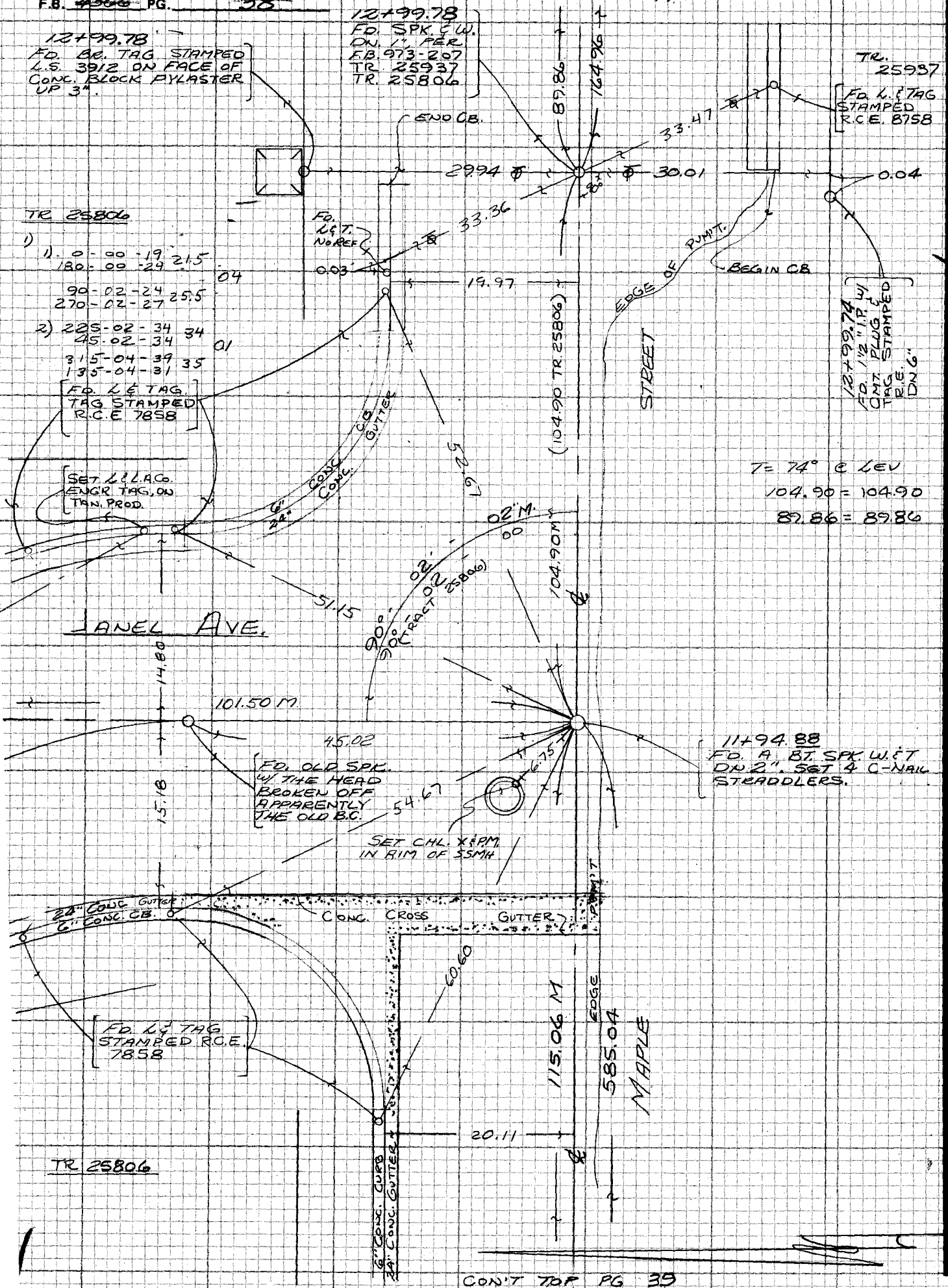

CON'T TOP PG 39

CE 310
76F3095-4/73

PLEASE RETURN TO
LOS ANGELES COUNTY ENGINEER
403 LOS ANGELES COUNTY ENGINEERING BLDG.

Do not extend notes this side of this line

NOTE: ANY ADDITIONS OR CHANGES ON THIS SHEET MUST BE MADE OR CIRCLED IN RED INK WITH DATE AND NAME OF PERSON MAKING CHANGE

W5.62 A-4

294 1178-1

PWFB 2412

590

Notes Ck'd by	Survey of NEWHALL AREA ℄ F.B. 4366 PG. 39
Map No.	JN0303.00 Tape Std °F
Office Work	Surveyed by RANDALL
Checked	Notes Date FEB-76
Date	Indexed G.D. BAILEY AUG 24 1978

CON'T BOT. PG. 38

TO ℄ INT W/ JANET ST

TO JANET AVE.

(30) (30)

TR. 35806

T = 74° @ LEV

115.06 = 115.06

STREET

115.06

(585.12 F.B. 2742-142 & 143)

585.04 M

10 + 79.82 FD BRASS TAG STAMPED R.E IN CONC. WALK THIS LOOKS LIKE A L.H. OFFSET TO THE TRACT COR. THERE IS A 1" I.P. FD. COR. 1' N. NORTH OF TAG

BEGIN C.B.

6" CONC. C.B.

24" CONC. GUTTER

29.00

0.8'

SEARCHED FOR PROP. COR. FD. NOTHING

30.0'

MAPLE

469.98

(585.00 PER TR. 25809)

SEARCHED FOR SPK. W. & TIN PER F.B. 2742-143 FD. NOTHING. AT 399.94 FROM VALLEY ST.

T = 74° @ LEV.

469.96
+0.02
469.98

TO ℄ INT W/ VALLEY ST.

CON'T RT. PG 37

PLEASE RETURN TO
LOS ANGELES COUNTY ENGINEER
403 LOS ANGELES COUNTY ENGINEERING BLDG.

NOTE: ANY ADDITIONS OR CHANGES ON THIS SHEET MUST BE MADE OR CIRCLED IN RED INK WITH DATE AND NAME OF PERSON MAKING CHANGE

Do not extend notes to this side of this line

CENTERLINE NOTES
CE 310
76F3096-4/73

PWFB 2412

F.B. ~~4266~~ PG. ~~40~~

CON'T. LT. PG. 42

591

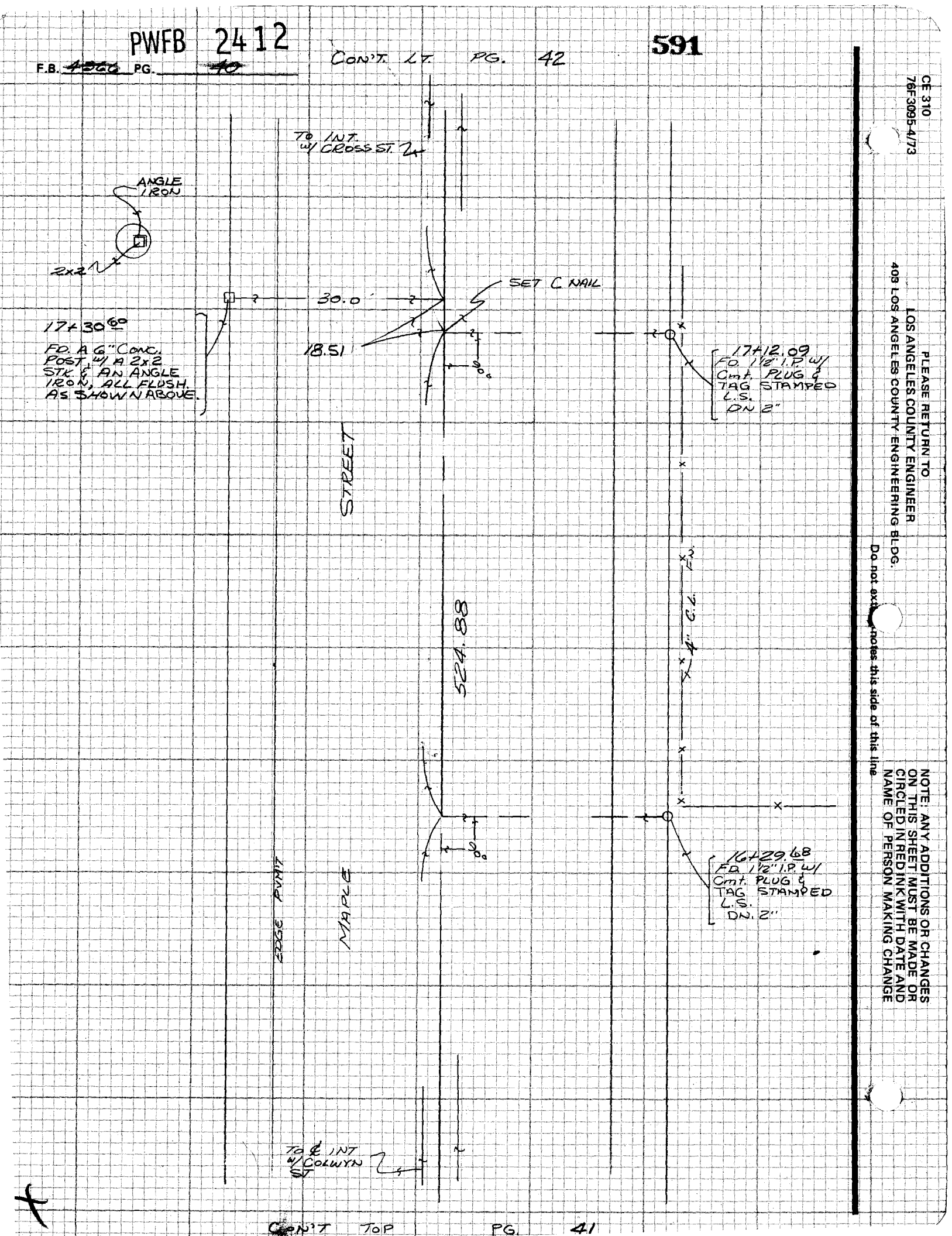

CON'T TOP PG. 41

CE 310
76F3095-4/73

PLEASE RETURN TO
LOS ANGELES COUNTY ENGINEER
408 LOS ANGELES COUNTY ENGINEERING BLDG.

Do not exte notes this side of this line

NOTE: ANY ADDITIONS OR CHANGES ON THIS SHEET MUST BE MADE OR CIRCLED IN RED INK WITH DATE AND NAME OF PERSON MAKING CHANGE

PWFB 2412

592 , 593

Notes Ck'd by	Survey of NEWHALL AREA ℄	F.B. ~~4-3668~~	PG ~~77~~
Map No.	JN 0303.00 Tape	Sta	°F
Office Work	Surveyed by RANDALL		
Checked	Notes "	Date FEB. '76	
Date	Indexed G.D. BAILEY	AUG 24 1979	

CON'T BOT. PG 40

NOTE: ANY ADDITIONS OR CHANGES ON THIS SHEET MUST BE MADE OR CIRCLED IN RED INK WITH DATE AND NAME OF PERSON MAKING CHANGE

Do not extend notes this side of this line

2341-17-B

PLEASE RETURN TO
LOS ANGELES COUNTY ENGINEER
403 LOS ANGELES COUNTY ENGINEERING BLDG.

CENTERLINE NOTES
CE 310
76F3095-4/73

14+78.68 ON EAST SIDE OF CONC. BLOCK PYLASTER

SET NAIL & TAG PP No.

(30)

T = 26° @ LEV

524.88
+0.00
524.88 (W.S.)

PM'T

30.00

(30)

20.09

15.00

(524.88 M (524.94 FB 2742-147) (524.93 TR 25937)

FD LET FB 2742-147

1) 0-00-24 27
180-00-30
90-00-41 44
270-00-47
17

2) 225-02-29 26.5
45-02-24 20.5
315-02-50 47
135-02-44

FD LEN. M & 90-00-19

6" CONC. CB
24" CONC. GUTTER

49.99

8.36

14.75

STREET 50.04

(50.04)

14+64.72 E.
FD. 4" BT. SPK. W.T. ON LINE, PER FB 2742-147

SET PM IN S.S.M.H. RIM

FD 4" T IN CONC. CROSS GUTTER

COLWYN AVE.

178.14

21.95

275.22 M (275.23 TR 25937) (275.24 FB 2742-147)

CON'T BOT PG. 43

13+89.64 FD A PLUG & DIRT. UP 4". BY FENCE COR. No REF

EDGE

MAPLE

50.04

75.10

(75.08 TR. 25937)

6" CON. CB
24" CONC. GUTTER

FD LEN.

29.83

T = 74° @ LEV.

75.10 = 75.10

FD LET FB 2742-147

T = 42° @ LEV.

50.05 = 50.04
36.53 = 36.52
36.69 = 36.68
50.00 = 49.99
48.06 = 48.05

89.86

(75.96 M

20.09

(30)

(30)

CON'T TOP PG. 38

PWFB 2412

F.B. ~~4366~~ PG. ~~42~~

CON'T BOT. PG. 29

594

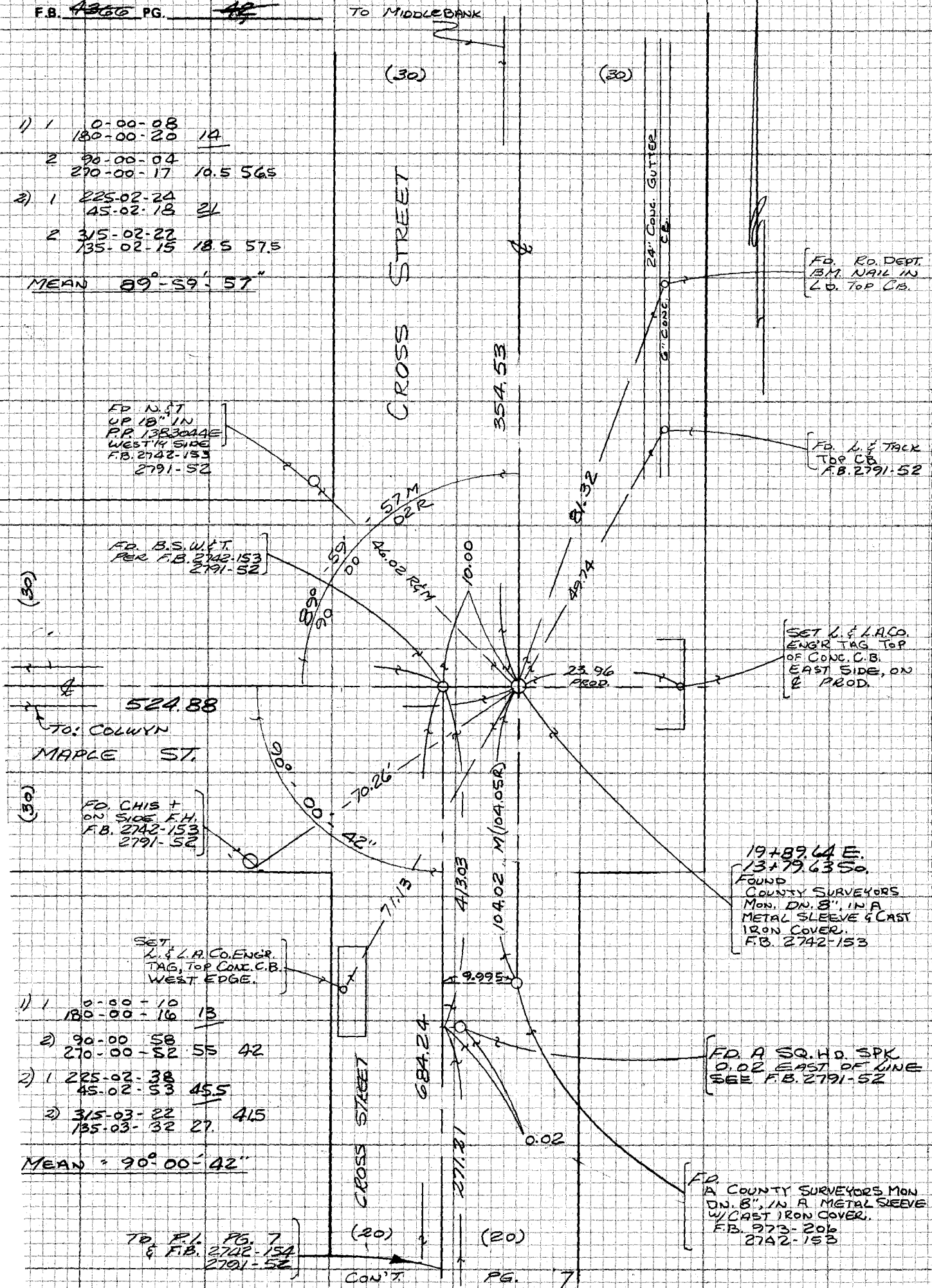

1) 1 0-00-08
180-00-20 14

2 90-00-04
270-00-17 10.5 56.5

2) 1 225-02-24
45-02-18 21

2 315-02-22
135-02-15 18.5 57.5

MEAN 89°-59'-57"

1) 1 0-00-10
180-00-16 13

2) 90-00 58
270-00-52 55 42

2) 1 225-02-38
45-02-53 45.5

2) 315-03-22 41.5
135-03-32 27.

MEAN = 90°-00'-42"

CON'T. PG. 7

CE 310
76F3095-4/73

PLEASE RETURN TO
LOS ANGELES COUNTY ENGINEER
403 LOS ANGELES COUNTY ENGINEERING BLDG.

Do not extend notes this side of this line

NOTE: ANY ADDITIONS OR CHANGES ON THIS SHEET MUST BE MADE OR CIRCLED IN RED INK WITH DATE AND NAME OF PERSON MAKING CHANGE

WS62 A-4

234-177 B-1

595

PWFB 2412

Notes Ck'd by

Map No.

Office Work

Checked

Date

Survey of NEWHALL AREA 6

JN 030300 Tape Std °F

Surveyed by RANDALL

Notes R.M.C. Date MAR '76

Indexed C.D. BAILEY AUG 24 1978

F.B. ~~4366~~ PG ~~43~~

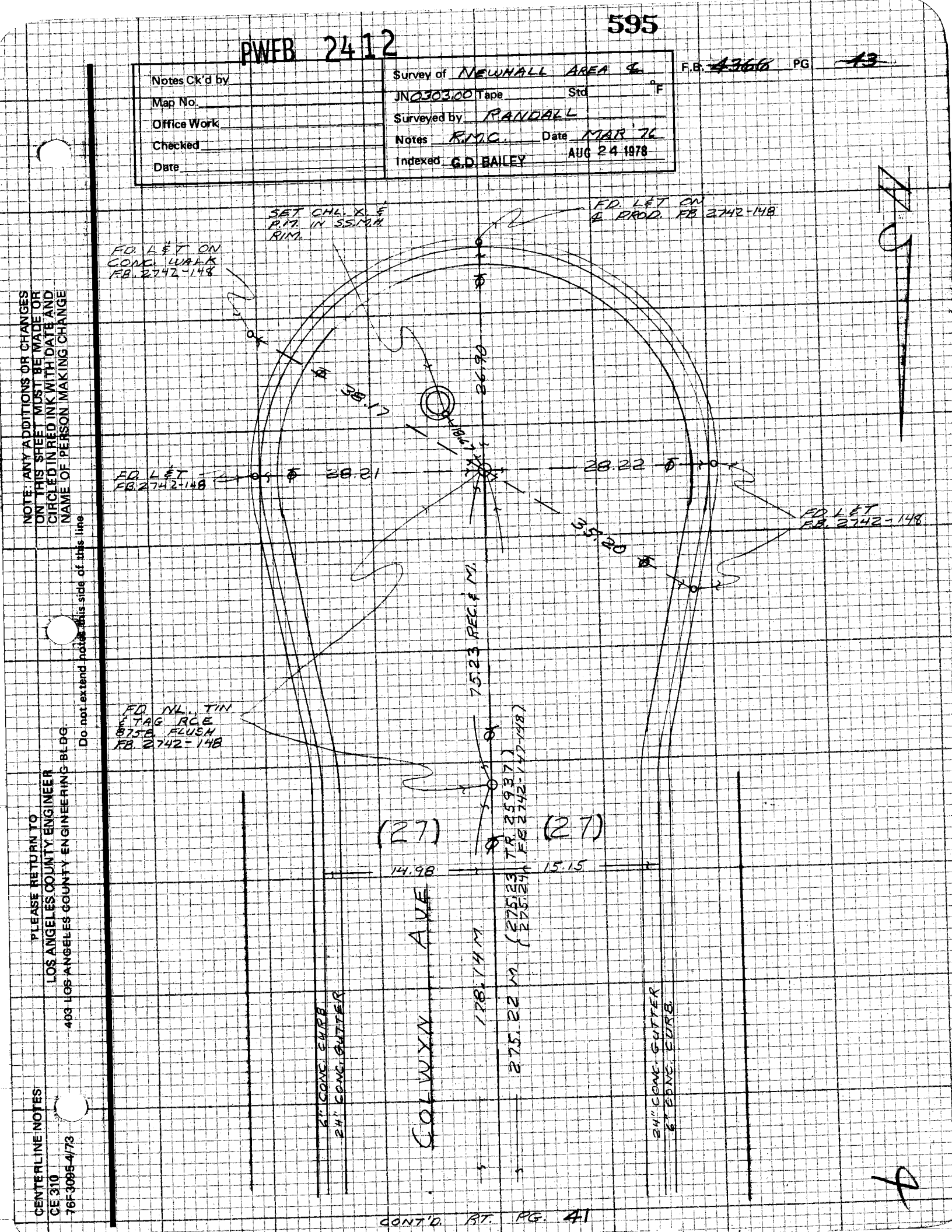

NOTE: ANY ADDITIONS OR CHANGES ON THIS SHEET MUST BE MADE OR CIRCLED IN RED INK WITH DATE AND NAME OF PERSON MAKING CHANGE

Do not extend notes to this side of this line

PLEASE RETURN TO
LOS ANGELES COUNTY ENGINEER
403 LOS ANGELES COUNTY ENGINEERING BLDG.

CENTERLINE NOTES

CE 310
76F-3095-4/73

CONT'D. BT. PG. 41

4

PWFB 2412

F.B. ~~4366~~ PG. ~~44~~

596

CONT'D BOT PG. 45

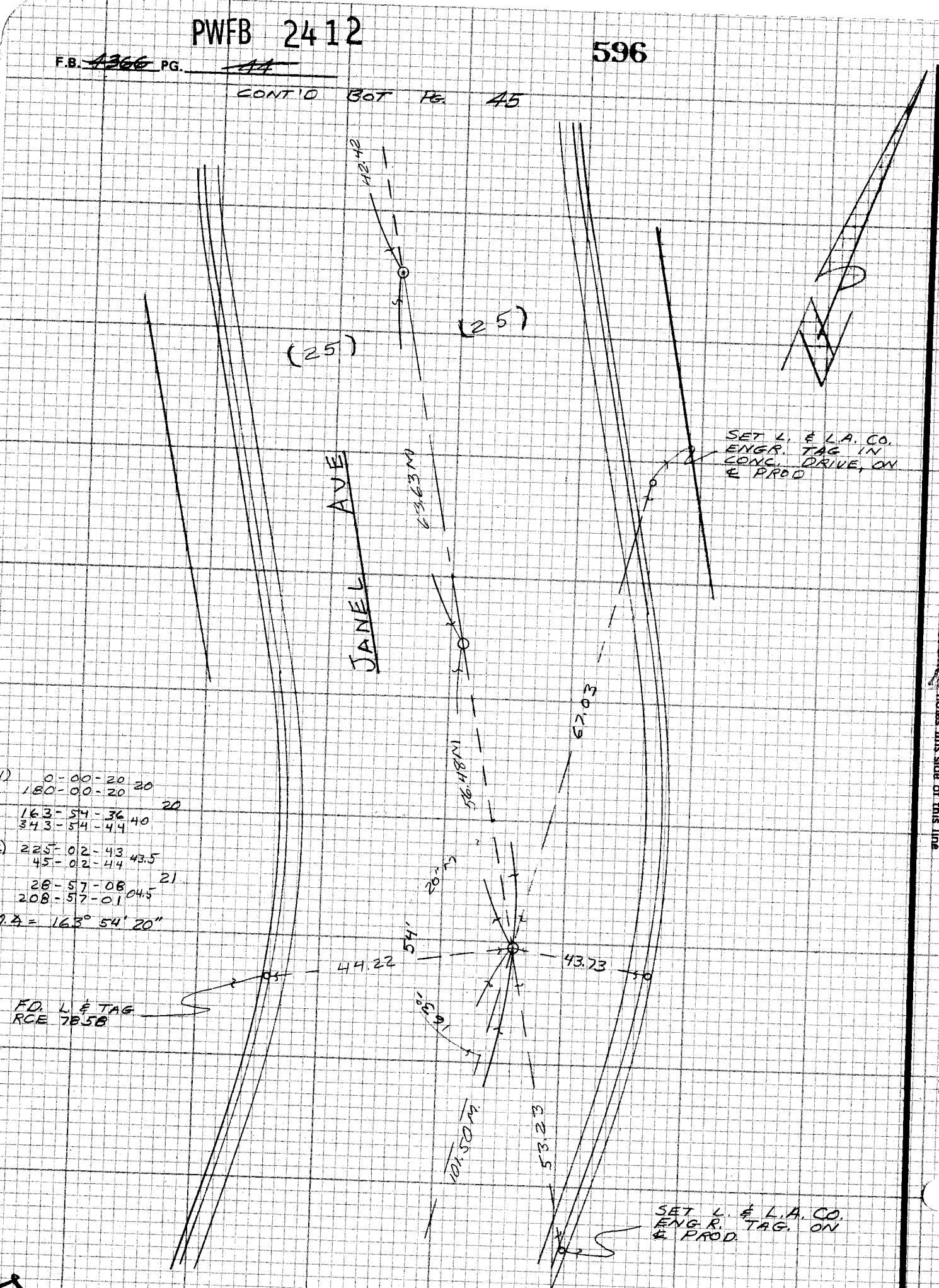

1) 0-00-20 20
180-00-20

20

163-54-36 40
343-54-44

2) 225-02-43 43.5
45-02-44

21

28-57-08 04.5
208-57-01

Δ = 163° 54' 20"

CONT'D LT. PG 38

CE 310
76F3095-4/73

PLEASE RETURN TO
LOS ANGELES COUNTY ENGINEER
403 LOS ANGELES COUNTY ENGINEERING BLDG.

Do not extend notes this side of this line

NOTE: ANY ADDITIONS OR CHANGES ON THIS SHEET MUST BE MADE OR CIRCLED IN RED INK WITH DATE AND NAME OF PERSON MAKING CHANGE

PWFB 2412 597

Notes Ck'd by	Survey of NEWHALL AREA ℄
Map No.	JN 0303.00 Tape Std °F
Office Work	Surveyed by RANDALL
Checked	Notes RMC Date MAR '76
Date	Indexed G.D. BAILEY AUG 24 1978

F.B. ~~4966~~ PG. ~~45~~

CONT'D BOT PG. 46

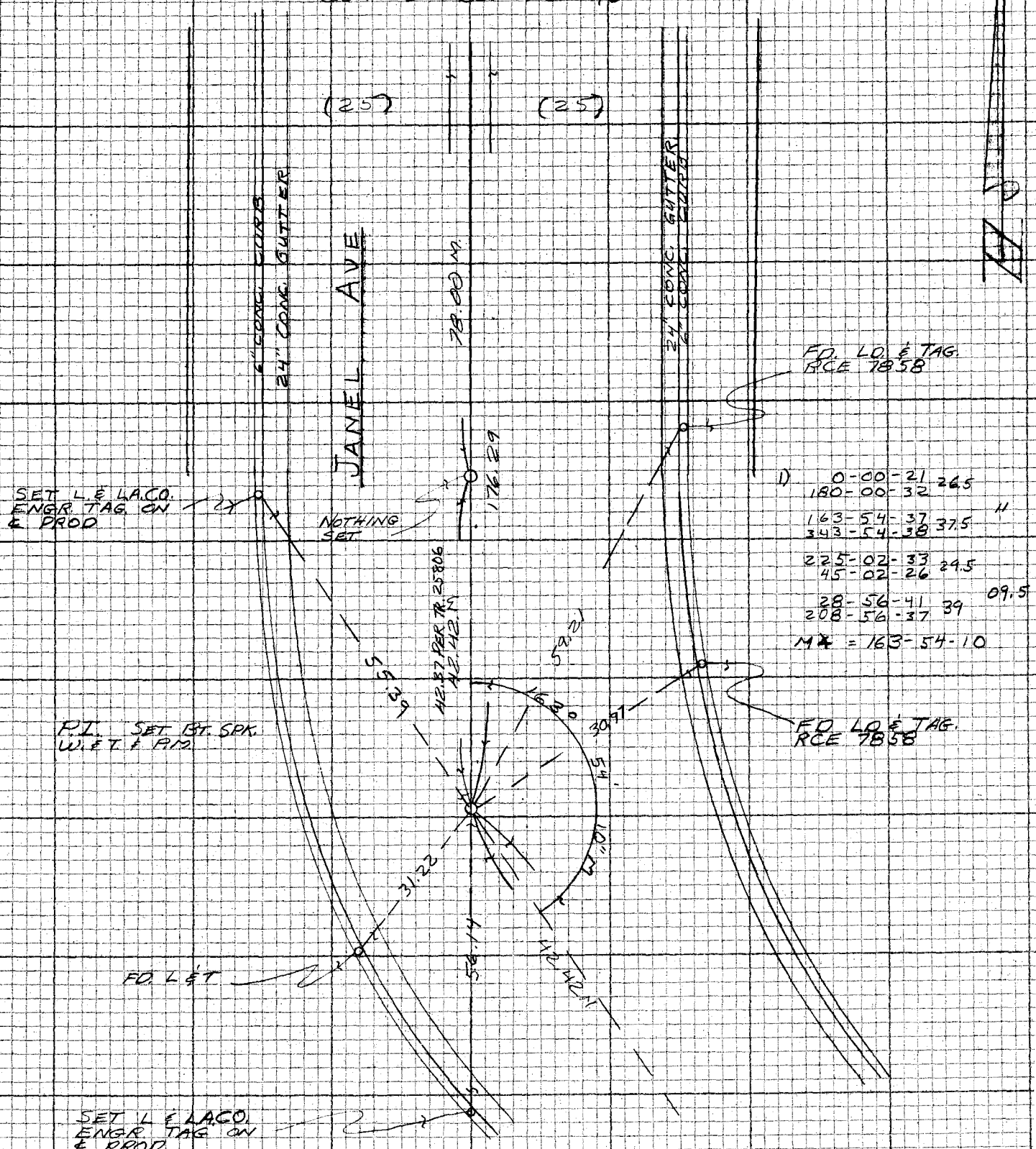

CONT'D TOP PG. 44

NOTE: ANY ADDITIONS OR CHANGES ON THIS SHEET MUST BE MADE OR CIRCLED IN RED INK WITH DATE AND NAME OF PERSON MAKING CHANGE

Do not extend notes this side of this line

PLEASE RETURN TO
LOS ANGELES COUNTY ENGINEER
403 LOS ANGELES COUNTY ENGINEERING BLDG.

CENTERLINE NOTES
CE 310
76F3095-4/73

PWFB 2412

F.B. ~~4366~~ PG. ~~46~~

598

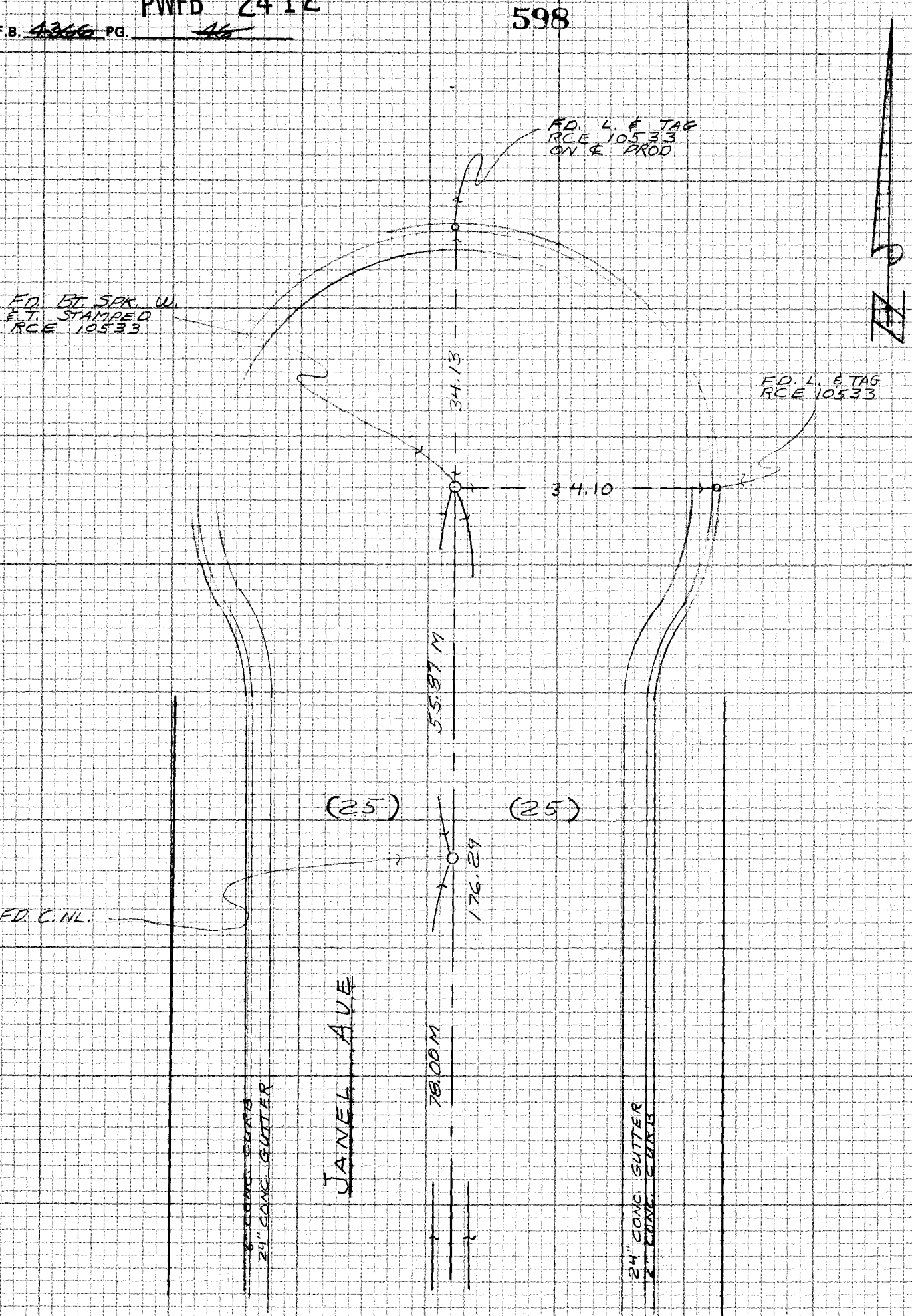

CONT TOP PG. 45

CE 310
76F3095-4/73

PLEASE RETURN TO
LOS ANGELES COUNTY ENGINEER
403 LOS ANGELES COUNTY ENGINEERING BLDG.

Do not extend notes this side of this line

NOTE: ANY ADDITIONS OR CHANGES
ON THIS SHEET MUST BE MADE OR
CIRCLED IN RED INK WITH DATE AND
NAME OF PERSON MAKING CHANGE

PWFB 2412

599

Notes Ck'd by	Survey of NEWHALL AREA ℄
Map No.	JN0303.00 Tape Std °F
Office Work	Surveyed by RANDALL
Checked	Notes " Date 3-FEB-76
Date	Indexed G.D. BAILEY AUG 24 1978

F.B. ~~4366~~ PG. ~~47~~

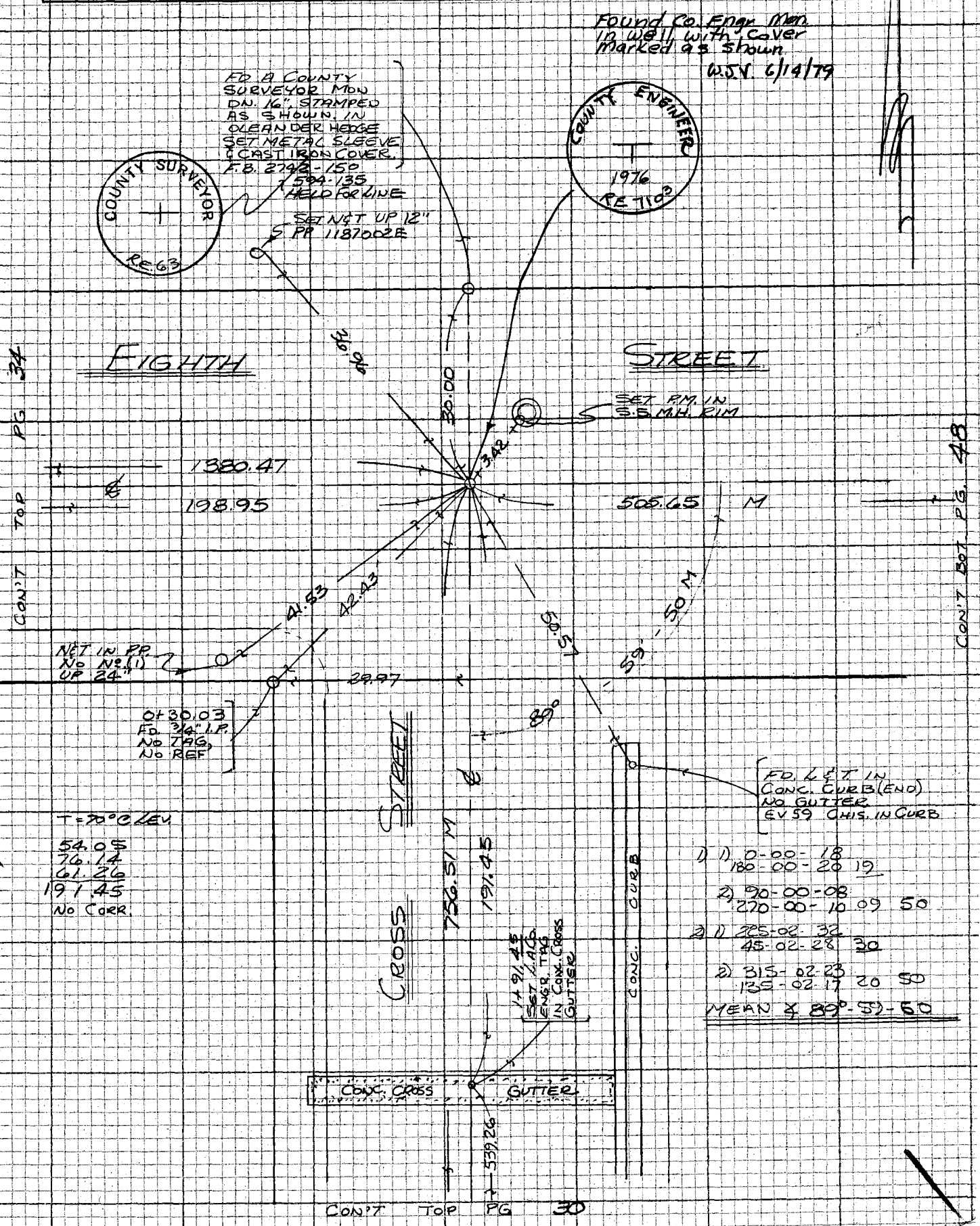

NOTE: ANY ADDITIONS OR CHANGES ON THIS SHEET MUST BE MADE OR CIRCLED IN RED INK WITH DATE AND NAME OF PERSON MAKING CHANGE

Do not extend notes this side of this line

PLEASE RETURN TO
LOS ANGELES COUNTY ENGINEER
403 LOS ANGELES COUNTY ENGINEERING BLDG.

CENTERLINE NOTES
CE 310
76F3095-4/73

239-117, B-1

WS 63 A-3

PWFB 2412

F.B. 4366 PG. 46

600

FD. 3/4" I.P. W/ CMT. PLUG & NAIL. DN 6".
F.B. 2742-200
594-146

Found Co. Engr. mon. in well with cover Marked as shown.
WJY 6/14/79

COUNTY ENGINEER R.E. 7104

347916.13 E.
FD. 2" I.P. W/ CMT. PLUG & L.A. CO. ENGR. TAG, DN 6". NO RECORD. HELD FOR LINE
ALSO FD. A COUNTY SURVEYOR MON. DN. 30" STAMPED AS SHOWN
F.B. 2742-203
594-146
3904-141 & 240

COUNTY SURVEYOR R.E. 63

FB 3904-141

CONTINUED

(30)

N 0° 07' E

386.99 M

(30)

T = 56°

239.90 @ 79°-24" = 235.93
239.87 @ 79°-36" = 235.93 } 235.93

88.74 @ 262°-35" = 88.00
88.59 @ 263°-24" = 88.00 } 88.00

63.71 @ 95°-12" = 63.06
63.57 @ 97°-12" = 63.07 } 63.06

386.99
- 0.07
386.92

FD. A COUNTY SURVEYOR MON. UP 2", STAMPED AS SHOWN.
F.B. 2742-203

N

COUNTY SURVEYOR R.E. 63

1) 1) 0-00-04
180-00-14 09

2) 124-15-31
304-15-40 35" 26"

3) 1) 225-02-41
45-02-42 41"

2) 349-18-04
169-18-12 08 26"

MEAN @ 124°-15-27

252.55 @ 271°-39" = 252.45
252.54 @ 271°-31" = 252.45 } 252.45

253.29 = 253.29
505.74
- 0.09
505.65

(30)

EIGHTH STREET

(505.72 M F.B. 2742-150)

0.04'

33.79

33.92

30.01

FD. A COUNTY SURVEYOR MON. STAMPED AS SHOWN. F.B. 2742-203

COUNTY SURVEYOR R.E. 63

22120.37 E.
FD. A 1" CAPPED PIPE NO REF.

(30)

CON'T. RT. PG. 47

CE 310
76F3095-4/73

PLEASE RETURN TO
LOS ANGELES COUNTY ENGINEER
403 LOS ANGELES COUNTY ENGINEERING BLDG.

Do not exit notes this side of this line

NOTE: ANY ADDITIONS OR CHANGES ON THIS SHEET MUST BE MADE OR CIRCLED IN RED INK WITH DATE AND NAME OF PERSON MAKING CHANGE

2624-2

234-117-8-1

PWFB 2412

601

Notes Ck'd by	Survey of NEWHALL AERA ℄
Map No.	JN 0303.00 Tape Std °F
Office Work	Surveyed by RANDALL
Checked	Notes " Date 3-FEB-76
Date	Indexed G.D. BAILEY AUG 24 1978

F.B. ~~4366~~ PG ~~40~~

TRACT 25992

REF. F.B. 2742-125

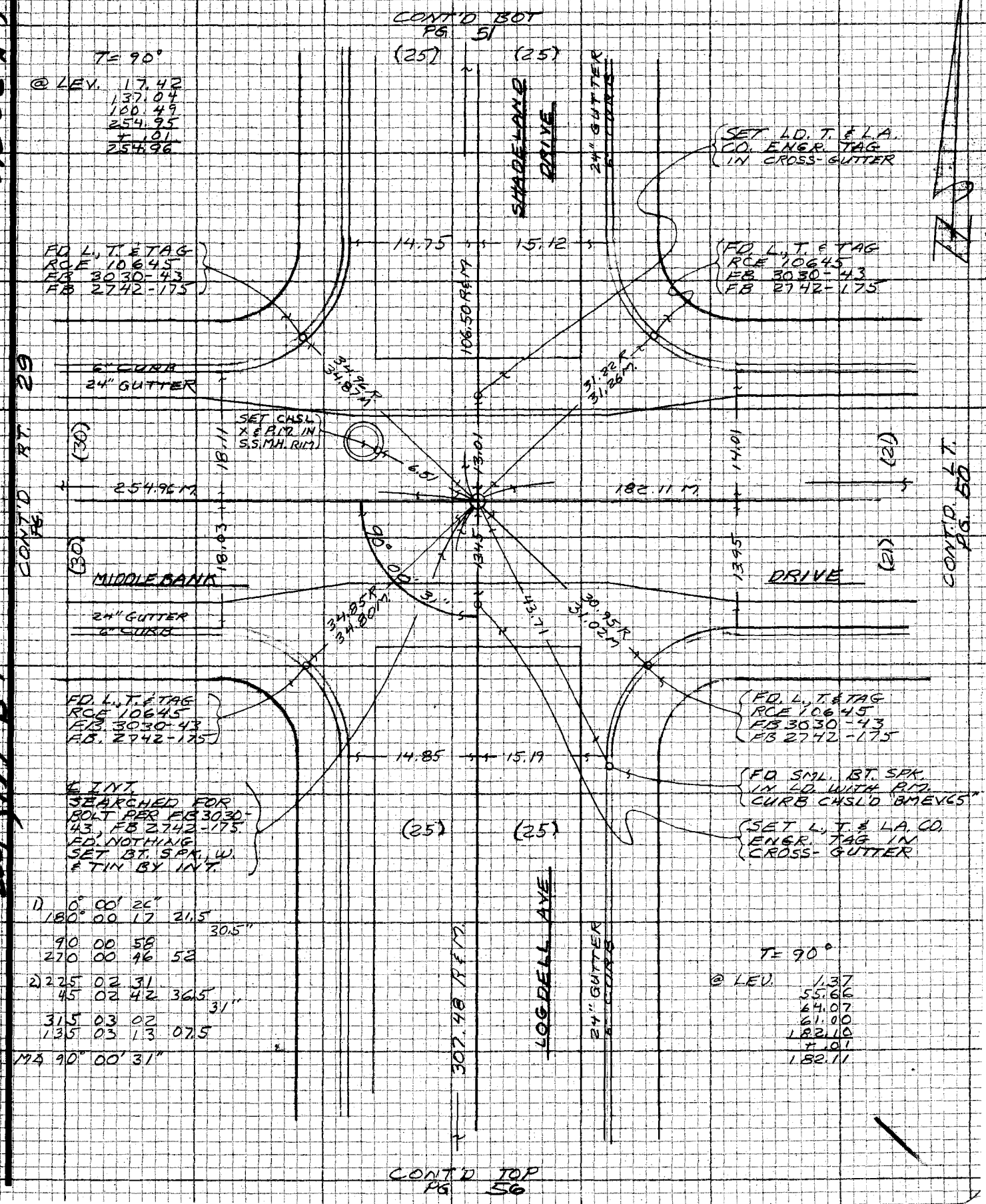

NOTE: ANY ADDITIONS OR CHANGES ON THIS SHEET MUST BE MADE OR CIRCLED IN RED INK WITH DATE AND NAME OF PERSON MAKING CHANGE

Do not extend notes this side of this line

PLEASE RETURN TO LOS ANGELES COUNTY ENGINEER 403 LOS ANGELES COUNTY ENGINEERING BLDG.

CENTERLINE NOTES CE 310 76F3095-4/73

204-117 B-1

245-62 1-4

PWFB 2412

F.B. ~~4366~~ PG. 50

602

TRACT 25992

REF. FB 2742-180
AB 3030-49

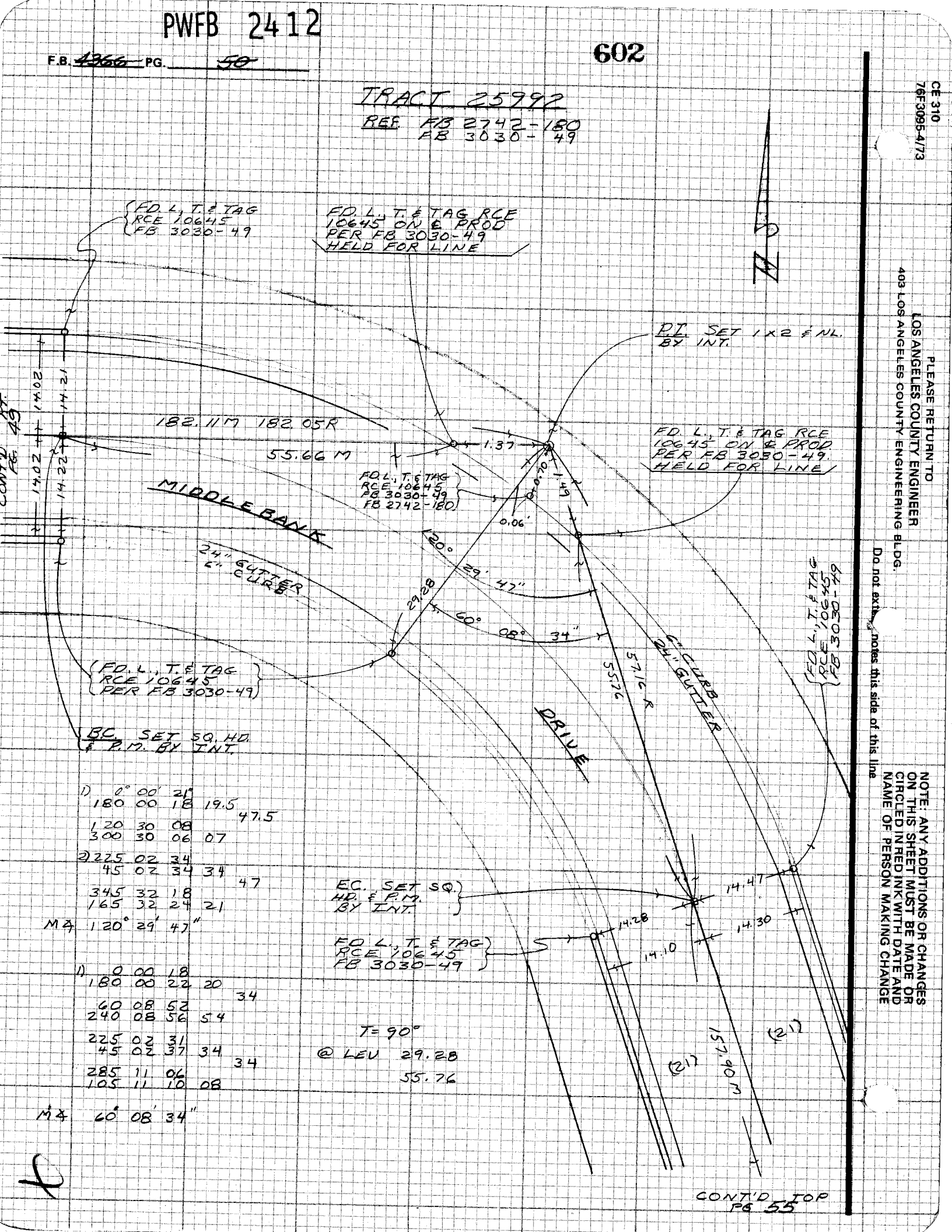

1) 0° 00' 21"
180 00 18 19.5
47.5
120 30 08
300 30 06 07

2) 225 02 24
45 02 34 34
47
345 32 18
165 32 24 21

M4 120° 29' 47"

1) 0 00 18
180 00 22 20
34
60 08 52
240 08 56 54

225 02 31
45 02 37 34
34
285 11 06
105 11 10 08

M4 60° 08' 34"

CE 310
76F3095-4/73

PLEASE RETURN TO
LOS ANGELES COUNTY ENGINEER
403 LOS ANGELES COUNTY ENGINEERING BLDG.

Do not extend notes this side of this line

NOTE: ANY ADDITIONS OR CHANGES ON THIS SHEET MUST BE MADE OR CIRCLED IN RED INK WITH DATE AND NAME OF PERSON MAKING CHANGE

PWFB 2412 603

Notes Ck'd by	Survey of NEWHALL AREA ℄
Map No.	JN 0303.00 Tape 122 Std 84 °F
Office Work	Surveyed by RANDALL
Checked	Notes COCKERHAM Date 7-29-76
Date	Indexed G.D. BAILEY AUG 24 1978

F.B. ~~4360~~ PG. 51

TR 25992

1) 0° 00' 20"
179 59 55 07.5
14"
111 22 33
291 22 10 21.5

2) 225 02 38
45 02 56 47
14"
336 24 48
156 25 14 01

MX 111° 22' 14"

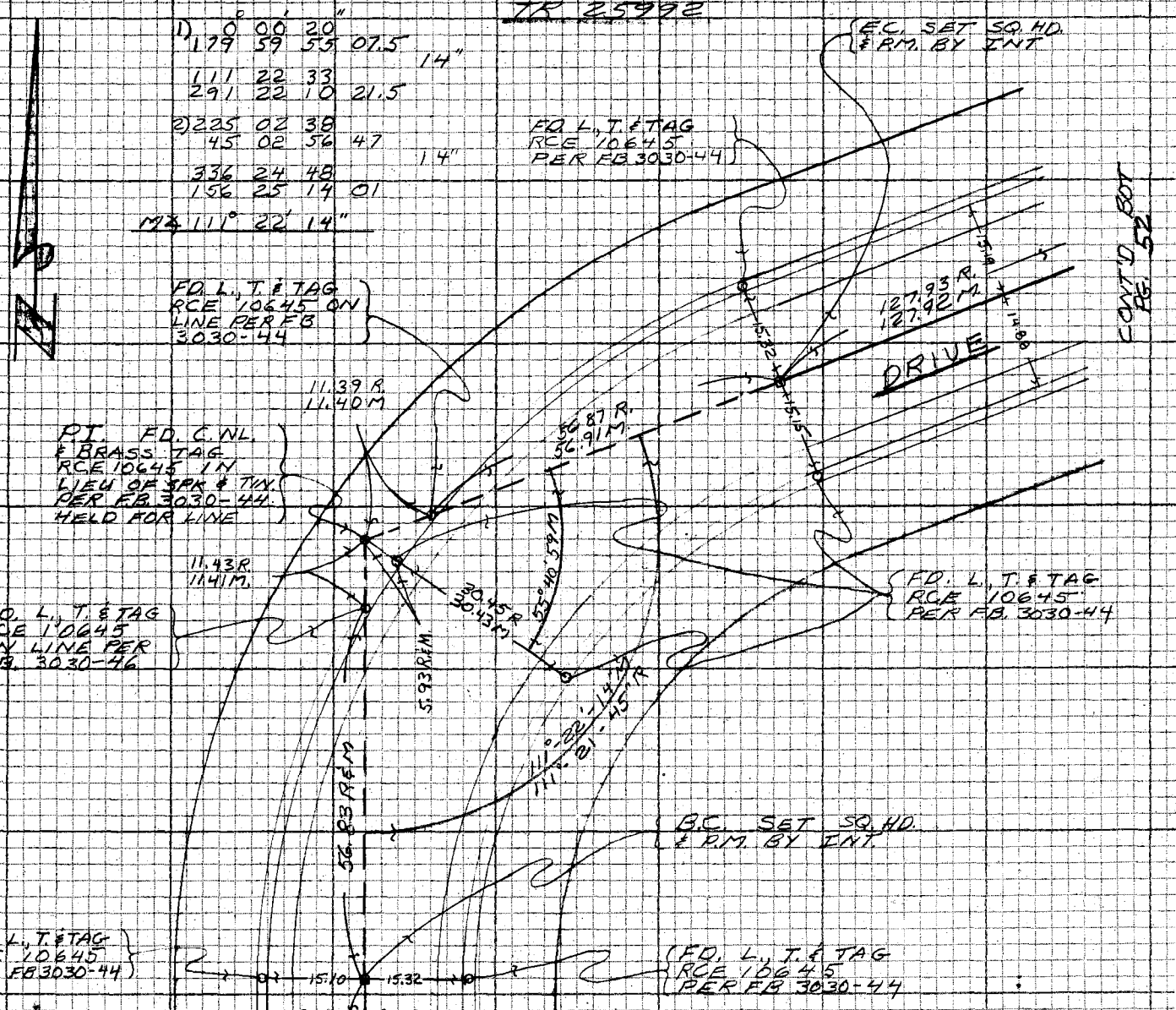

T = 90°

@ LEV. 63.76
+64.15
127.91
+.01
127.92
56.91
11.40
11.41
56.83
62.36
+44.14
106.50

1) 0 00 17
180 00 09 13
00
55 41 23
235 41 03 13

2) 225 02 38
45 02 55 46.5
57.5
280 43 35
100 43 57 44

MX 55° 40' 59"

CONT'D TOP PG 49

NOTE: ANY ADDITIONS OR CHANGES ON THIS SHEET MUST BE MADE OR CIRCLED IN RED INK WITH DATE AND NAME OF PERSON MAKING CHANGE

Do not extend notes this side of this line

PLEASE RETURN TO LOS ANGELES COUNTY ENGINEER 403 LOS ANGELES COUNTY ENGINEERING BLDG.

CENTERLINE NOTES CE 310 76F3095-4/73

PWFB 2412

F.B. 4366 PG. 52

604

1)	0	00	21				1)	0	00	23					
	180	00	02	11.5	33"			179	59	50	06.5	26.5			
	108	57	53					54	29	43					
	288	57	36	44.5				234	29	23	33				
2)	225	02	32				2)	225	02	37					
	45	02	53	42.5	30.5			45	02	07	22	29.5			
	334	00	04					279	33	01					
	154	00	22	13				99	32	42	51.5				

MA 108° 57' 32"

MA 54° 29' 28"

TRACT 25992

EC. SET SQ HD & P.M. BY INT

FD. L., T. & TAG RCE 10645 PER F.B. 3030-45

CONT'D FROM SE

463.70

DRIVE

15.32

15.24

15.09

15.01

57.32

57.30

P.I. SET LD, T. & L.A.CO. ENGR. TAG IN CONC. DRIVE. (REC. DIST. FROM) FD. L., T. & TAGS S.1'y & S.E'ly

7.63' R & M

14.06 R & M

14.17 R & M

28.01

30.49 M

32.11 M

53.11 R

FD. L. & NL. HOLE ON LINE. SET NL. & L.A.CO. ENGR. TAG.

108° 08' 28"

54° 29' 28"

SET CHSL X & P.M. ON S.S.M.H. RIM

52.21 R & M

FD. L., T. & TAG RCE 10645 PER F.B. 3030-45

FD. L., T. & TAG RCE 10645 PER F.B. 3030-45

15.31

15.24

BC. SET. SQ. HD. & P.M. BY INT.

15.09

15.01

127.93 R

127.92 M

SHADELAND

24" GUTTER & CURB

(25)

(25)

CONT'D RT. PG. 51

T = 90°

@ LEV. 57.30

14.06

14.17

19.85

+37.36

57.21

CE 310
76F3095-4/73

PLEASE RETURN TO
LOS ANGELES COUNTY ENGINEER
403 LOS ANGELES COUNTY ENGINEERING BLDG.

Do not extend notes this side of this line

NOTE: ANY ADDITIONS OR CHANGES ON THIS SHEET MUST BE MADE OR CIRCLED IN RED INK WITH DATE AND NAME OF PERSON MAKING CHANGE

PWFB 2412 605

Notes Ck'd by	Survey of NEWHALL ℄
Map No.	JN0303.00 Tape 122 Std 84 °F
Office Work	Surveyed by RANDALL
Checked	Notes COCKERHAM Date 7-29-76
Date	Indexed G.D. BAILEY AUG 24 1978

F.B. ~~4366~~ PG. ~~59~~

TRACT 25992

CONT'D RT. PG. 52

T = 90°

@ LEV. 75.23

53.62
43.68
43.92
42.69
41.90
42.41
42.12
42.55
42.41
42.36
26.02
463.68
+ 0.02
463.70

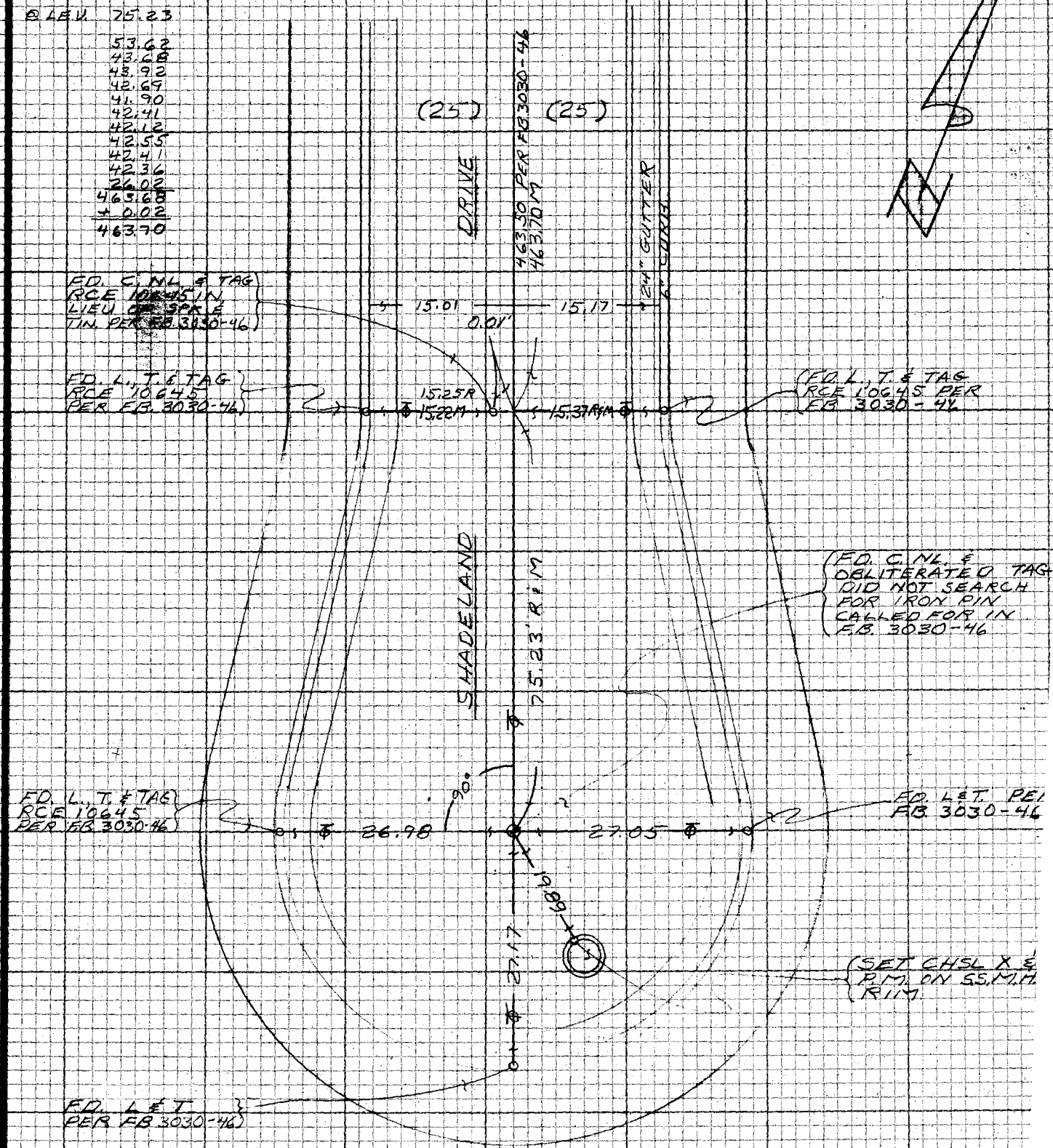

NOTE: ANY ADDITIONS OR CHANGES ON THIS SHEET MUST BE MADE OR CIRCLED IN RED INK WITH DATE AND NAME OF PERSON MAKING CHANGE

Do not extend notes this side of this line

PLEASE RETURN TO
LOS ANGELES COUNTY ENGINEER
403 LOS ANGELES COUNTY ENGINEERING BLDG.

CENTERLINE NOTES
CE 310
76F3095-4/73

PWFB 2412

F.B. 4366 PG. ~~54~~

606

CONT'D RT. PG. 65

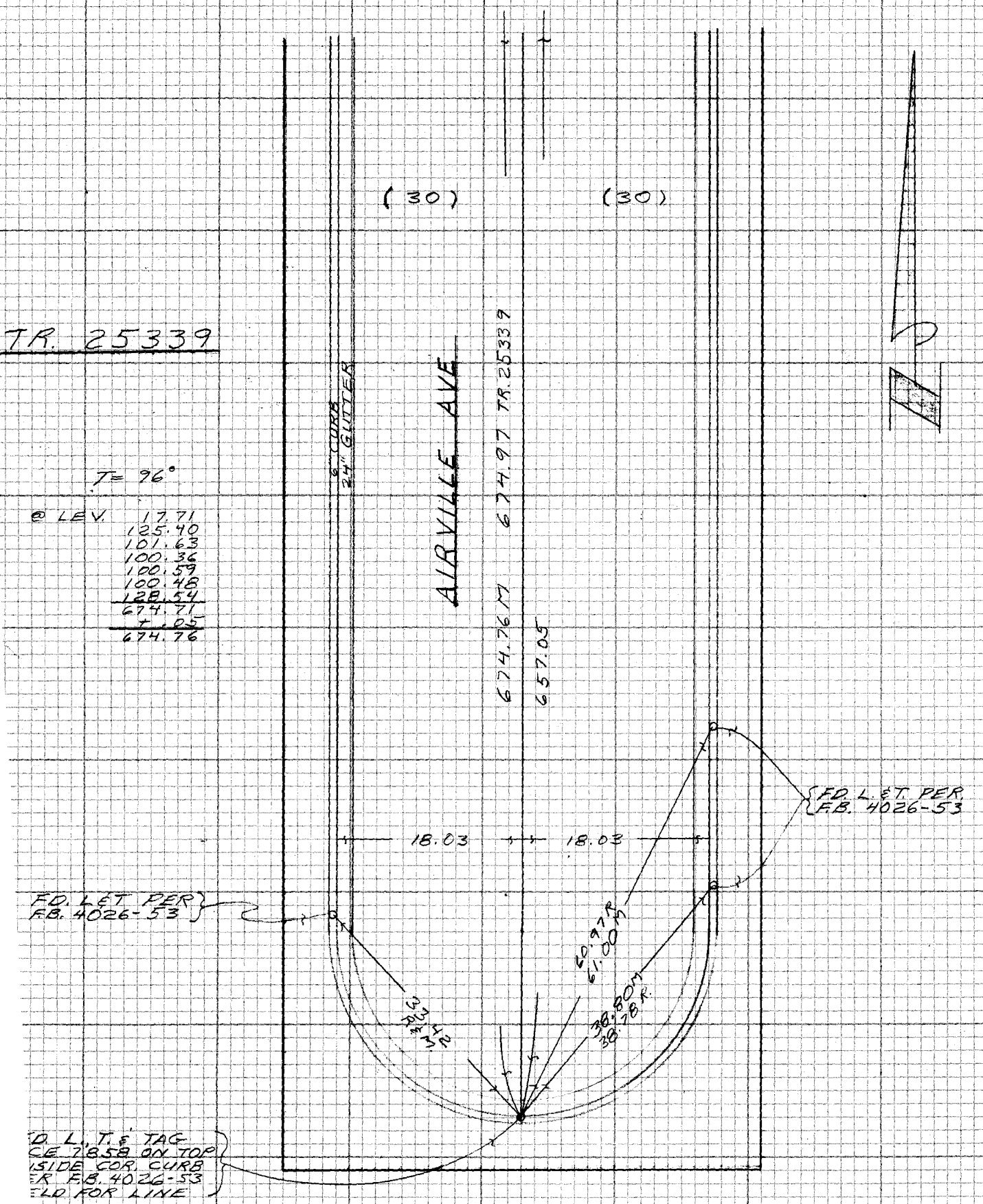

CE 310
76F3095-4/73

PLEASE RETURN TO
LOS ANGELES COUNTY ENGINEER
403 LOS ANGELES COUNTY ENGINEERING BLDG.

Do not extend notes this side of this line

NOTE: ANY ADDITIONS OR CHANGES ON THIS SHEET MUST BE MADE OR CIRCLED IN RED INK WITH DATE AND NAME OF PERSON MAKING CHANGE

PWFB 2412

607

Notes Ck'd by	Survey of NEWHALL AREA ℄
Map No.	JN0303.00 Tape 122 Std 84 °F
Office Work	Surveyed by RANDALL
Checked	Notes RMC Date 8-2-76
Date	Indexed G.D. BAILEY AUG 24 1978

F.B. ~~4360~~ PG ~~55~~

TRACT 25992

CONT'D BOT PG 50

T= 100°
@ LEV. 76.29
52.18
29.41
157.88
+ .02
157.90

T= 84°
@ LEV. 28.40
28.39
27.79
76.73

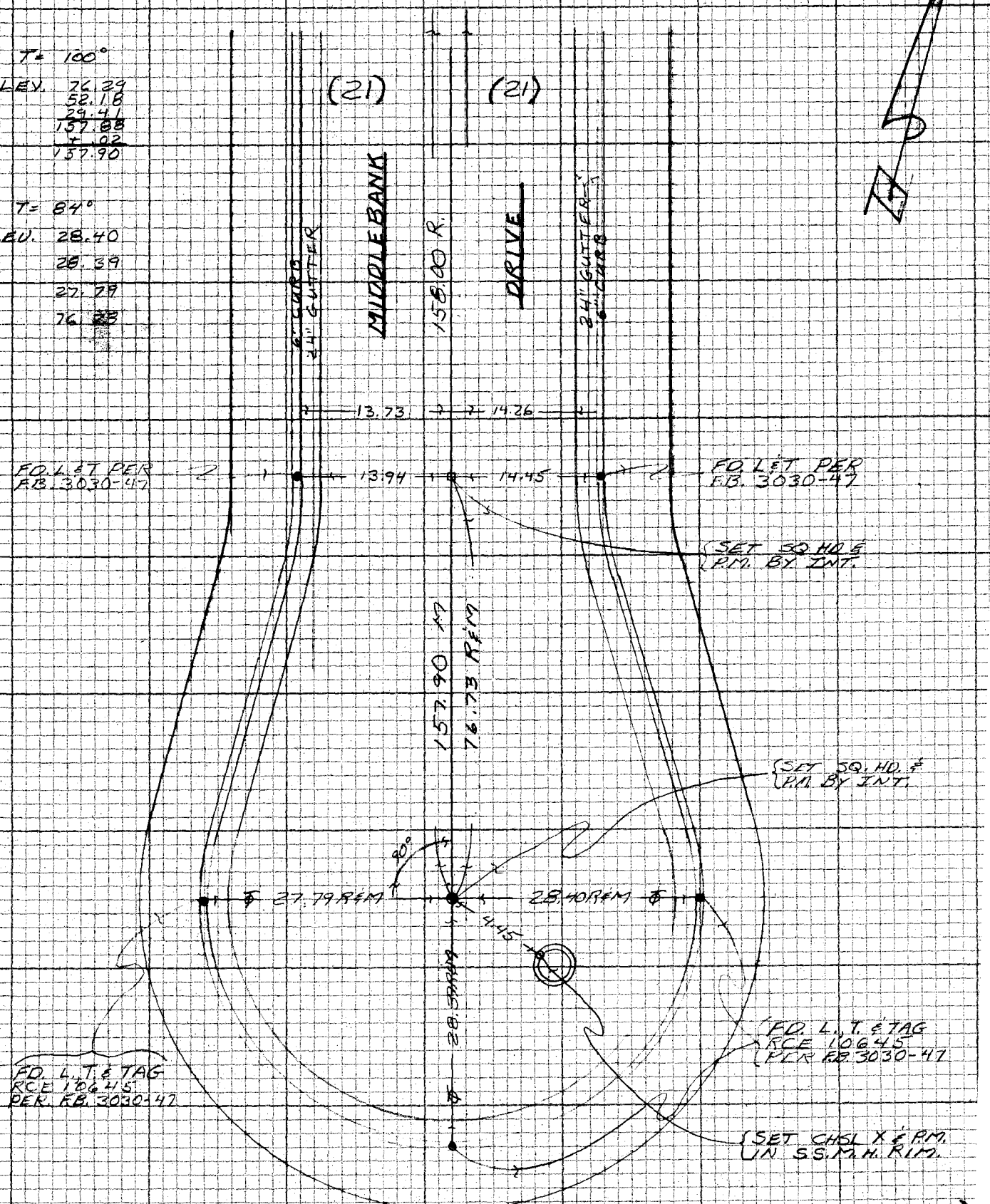

NOTE: ANY ADDITIONS OR CHANGES ON THIS SHEET MUST BE MADE OR CIRCLED IN RED INK WITH DATE AND NAME OF PERSON MAKING CHANGE

Do not extend notes this side of this line

PLEASE RETURN TO
LOS ANGELES COUNTY ENGINEER
403 LOS ANGELES COUNTY ENGINEERING BLDG.

CENTERLINE NOTES
CE 310
76F3095-4/73

PWFB 2412

F.B. 4366 PG. 56

608

CONT'D FROM PG. 49

TRACT 25992

T = 92°
@ Lev. 120.11
100.20
82.17
307.48
+ .02
307.49

(25) (25)

LOGELL AVE

307.48 P.F.M.

6" CURB
24" GUTTER

24" GUTTER
6" CURB

FD. SML. BT. SPK IN L.D. T.C. CURB CHSL'D "BM EV 94"

14.95 15.00

FD. SQ. HD. & P.M. HELD FOR LINE

5.2'

16.03

FD. L.T. & TAG RCE 10645 PER RB 3030-48

15.09 R.
15.11M
15.59

90°

8.07

15.21

SET CHSL X & P.M. S.S. M.H. RIM.

SET L.T. & L.A.CO. ENGR. TAG. T.C.

CE 310
76F3095-4/73

PLEASE RETURN TO
LOS ANGELES COUNTY ENGINEER
403 LOS ANGELES COUNTY ENGINEERING BLDG.

Do not write notes this side of this line

NOTE: ANY ADDITIONS OR CHANGES ON THIS SHEET MUST BE MADE OR CIRCLED IN RED INK WITH DATE AND NAME OF PERSON MAKING CHANGE

PWFB 2412

609

Notes Ck'd by	Survey of NEWHALL AREA ℄
Map No.	JN 0308.00 Tape Std °F
Office Work	Surveyed by RANDALL
Checked	Notes " Date JAN-76
Date	Indexed G.D. BAILEY AUG 24 1978

F.B. 4968 PG 57

T = 58° @ LEV
180.25 = 180.24

T = 68° @ LEV
35.13 = 35.13
16.92 = 16.92
10.14 = 10.14
652.70 = 652.70
50.93 = 50.93
6.48 = 6.48
34.38 = 34.38
54.91 = 54.91
45.07 = 45.07

TR 27011

CONT'D FROM PG 36

NOTE: ANY ADDITIONS OR CHANGES ON THIS SHEET MUST BE MADE OR CIRCLED IN RED INK WITH DATE AND NAME OF PERSON MAKING CHANGE

Do not extend notes this side of this line

PLEASE RETURN TO LOS ANGELES COUNTY ENGINEER 403 LOS ANGELES COUNTY ENGINEERING BLDG.

CENTERLINE NOTES CE 310 76F-3085-4/73

WEST 3,477.11

TO EIGHTH ST.

(39)

(40)

TR 27011

32.23

652.70

(652.84 MEAS. 652.81 REC. TR)

[FD. SQ. HD. SPK. FTN F.B. 2742-141]

NOTE: A SQUARE SPK REPLACED BY LA COUNTY ENGINEER MON. DN 8" IN A SLEEVE A CAST IRON COVER

[FD. L & L.A. CO. ENG'R. TAG. F.B. 4009-24]

6" CONC. CB
24" CONC. GUTTER

SET P.K. IN E.S.M.H. RIM.

SET L & L.A. CO. ENGR. TAG IN CONC. GUTTER

CEDAR TOWN STREET

PG 38

(27)

180.24 R&M

FD. L & L.A. CO. FLOOD CONTROL DIST. TAG IN CONC. GUTTER. NO REF.

24" CONC. GUTTER
6" CONC. CB

FD. L & BR. TAG L.S. 2503, F.B. 4009-24

[FD. L & L.A. CO. ENGR. TAG. F.B. 4009-24]

1) 1) 0-00-39
180-00-20 24.5

2) 89-58-16
269-58-11 13.5 49.

2) 1) 225-02-39
45-02-40 34.5

2) 315-00-24
135-00-28 26.9 51.

MEAN Δ = 89° 57' 50"

T = 68° @ LEV.
77.68 = 77.68
32.32 = 32.32
38.29 = 38.29
36.93 = 36.93
61.28 = 61.28
30.48 = 30.48

COUNTY ENGINEER
R.E. 1976
E. 7108

S1°

(6+80.84 FD. 2" IPSTK & TAG No REF

(6+92.92 FD. SM. BT. SPK. PER F.B. 2742-141 ON LINE

30.00

30.93

35.13

776.84

776.8

31.08

32.32

TR 27011
TR 27852

(6+64.79 FD. L & L.A. CO. BR. SPK. PER TR 27011 ON LINE

FD. L & BR. TAG L.S. 2503 IN CONC. DRIVE. F.B. 4009-24

(30)

VALLEY

(40)

FD. L & BR. TAG L.S. 2503 F.B. 4009-24

SEARCHED FOR TR 27011, FD. NOTHING POINT FALLS IN A RETAINING WALL

TO MAPLE ST

CONT'D TOP PG 35

PWFB 2412

F.B. 4366 PG. 58

CONT BOT PG. 60

(27)

610

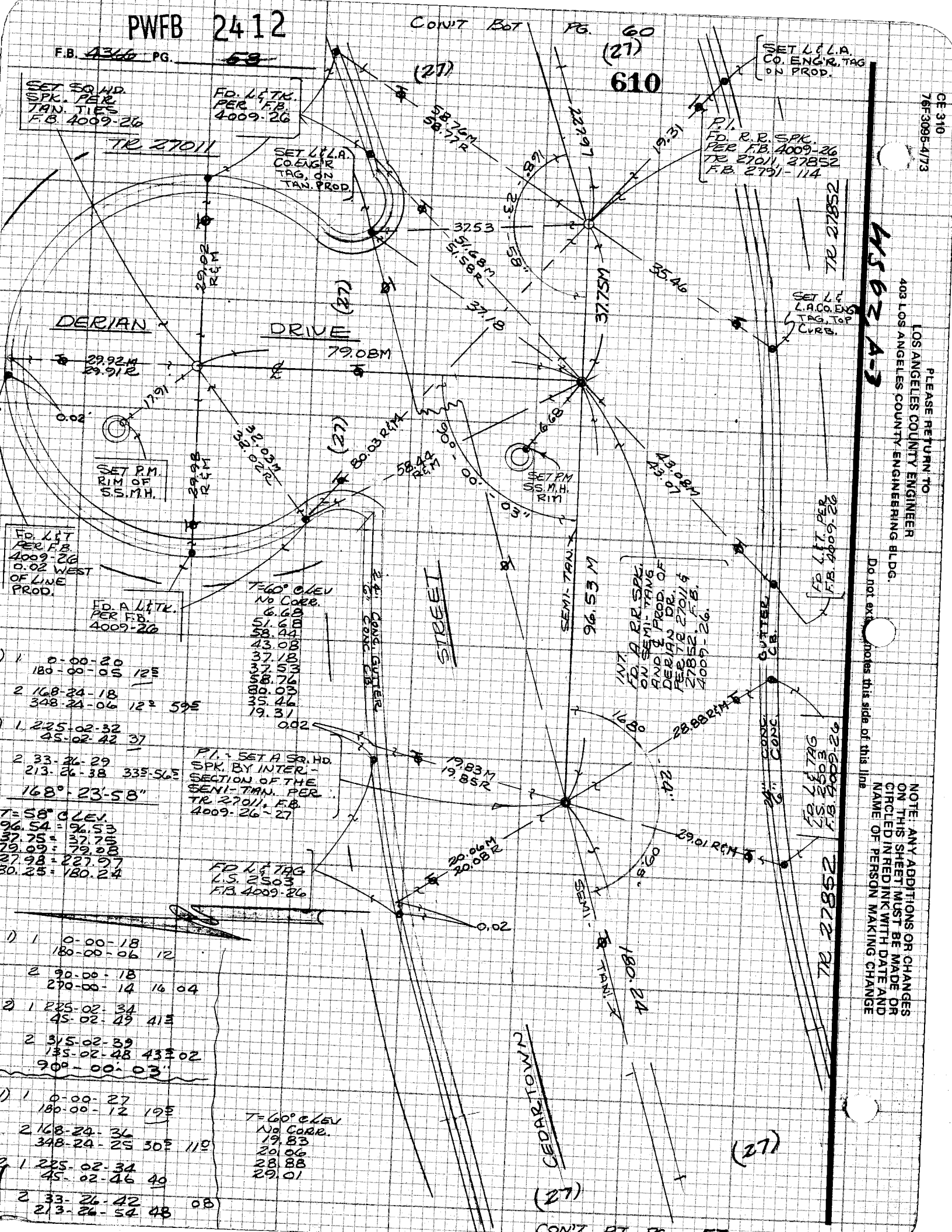

1 0-00-20
180-00-05 12⁵

2 168-24-18
348-24-06 12⁵ 59⁵

1 225-02-32
45-02-42 37

2 33-26-29
213-26-38 335-56⁵

168°-23'-58"

T=58° CLEV.
96.54 = 96.53
37.25 = 37.76
79.09 = 79.08
227.98 = 227.97
180.25 = 180.24

1 0-00-18
180-00-06 12

2 90-00-18
270-00-14 16 04

1 225-02-34
45-02-49 41⁵

2 315-02-39
135-02-48 43⁵02

90°-00-03"

1 0-00-27
180-00-12 19⁵

2 168-24-36
348-24-25 30⁵ 11⁰

1 225-02-34
45-02-46 40

2 33-26-42 08
213-26-54 48

CE 310
76F3095-4/73

LOS ANGELES COUNTY ENGINEER
403 LOS ANGELES COUNTY ENGINEERING BLDG.

PLEASE RETURN TO

Do not ext notes this side of this line

NOTE: ANY ADDITIONS OR CHANGES ON THIS SHEET MUST BE MADE OR CIRCLED IN RED INK WITH DATE AND NAME OF PERSON MAKING CHANGE

PWFB 2412

611

Notes Ck'd by	Survey of NEWHALL AREA ℄ F.B. 4366 PG 59
Map No.	JN 0303.00 Tape Std °F
Office Work	Surveyed by RANDALL
Checked	Notes " Date
Date	Indexed G.D. BAILEY AUG 24 1978

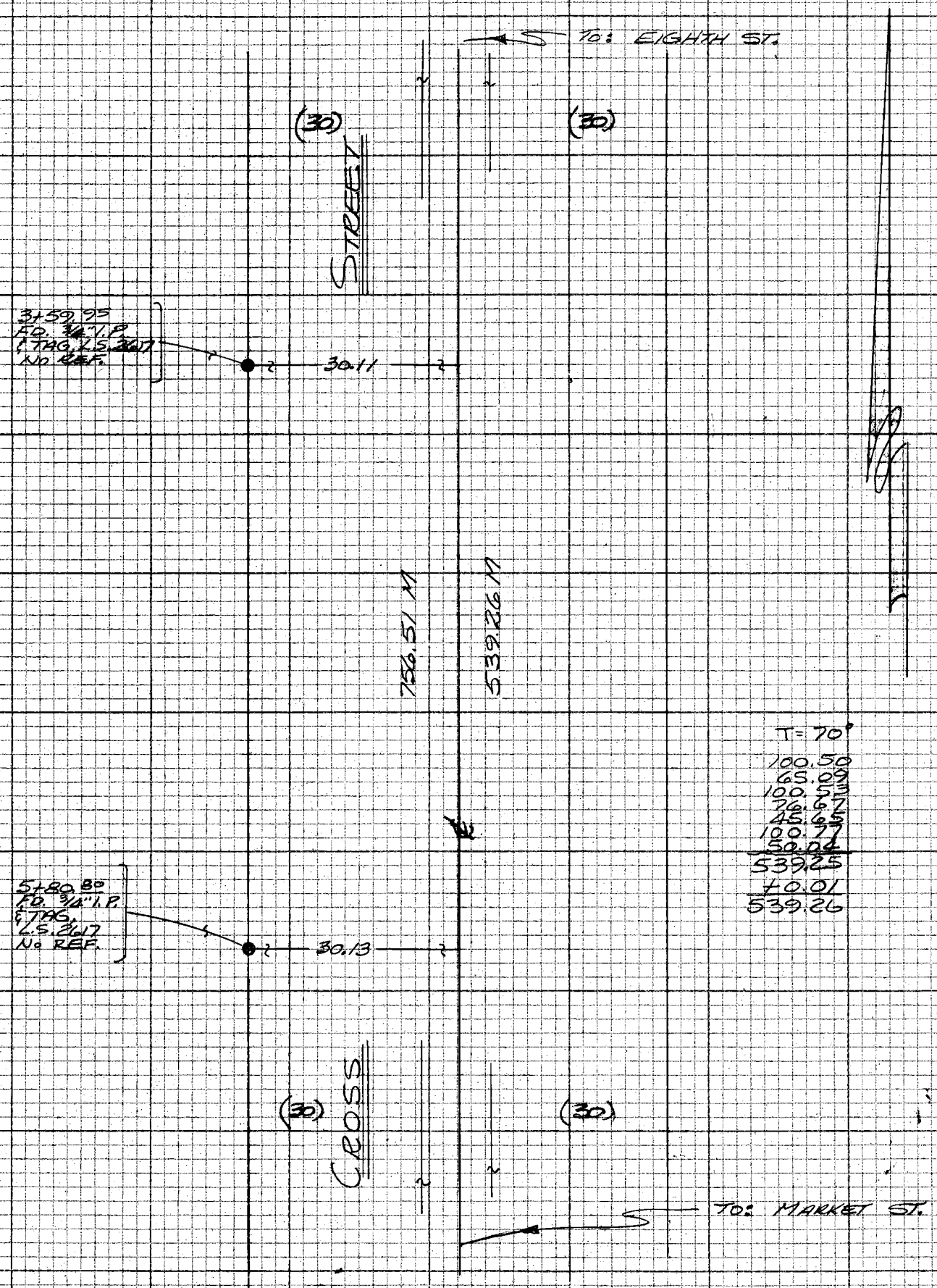

NOTE: ANY ADDITIONS OR CHANGES ON THIS SHEET MUST BE MADE OR CIRCLED IN RED INK WITH DATE AND NAME OF PERSON MAKING CHANGE

Do not extend notes this side of this line

PLEASE RETURN TO
LOS ANGELES COUNTY ENGINEER
403 LOS ANGELES COUNTY ENGINEERING BLDG.

CENTERLINE NOTES
CE 310
76F3095-4/73

PWFB 2412

612

F.B. 4366 PG. 60

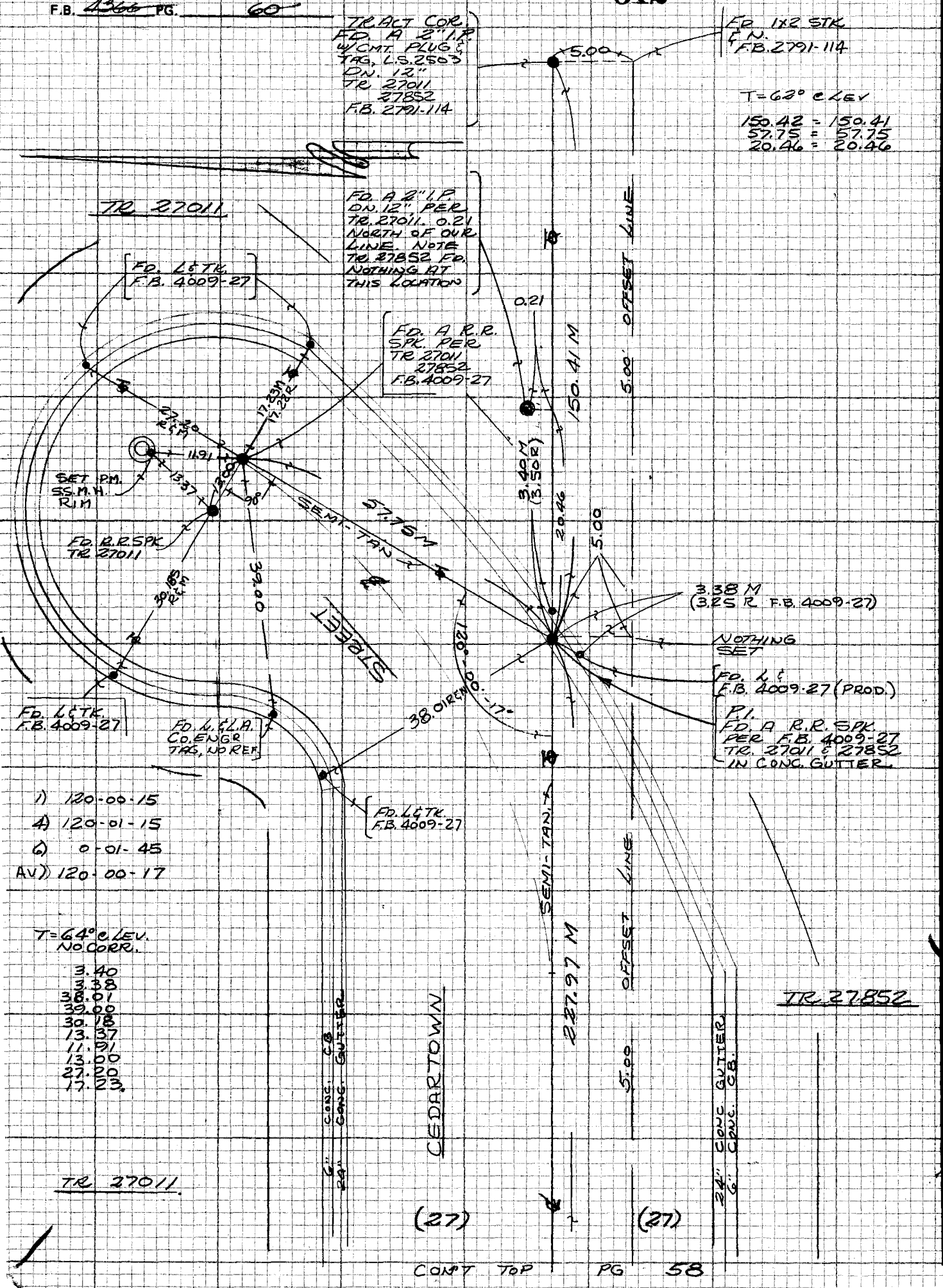

CONT TOP PG 58

CE 310
76F3095-4/73

PLEASE RETURN TO
LOS ANGELES COUNTY ENGINEER
403 LOS ANGELES COUNTY ENGINEERING BLDG.

Do not extend notes this side of this line

NOTE: ANY ADDITIONS OR CHANGES ON THIS SHEET MUST BE MADE OR CIRCLED IN RED INK WITH DATE AND NAME OF PERSON MAKING CHANGE

34-117B-1

PWFB 2412 613

Notes Ck'd by	Survey of NEWHALL AREA ℄	F.B. 4366 PG. 61
Map No.	JN 0303.00 Tape Std °F	REF. TR 25344 FB 2742-129 FB 3063-23
Office Work	Surveyed by RANDALL	
Checked	Notes " Date AUG-'76	
Date	Indexed G.D. BAILEY AUG 24 1978	

CON'T BOT PG. 62

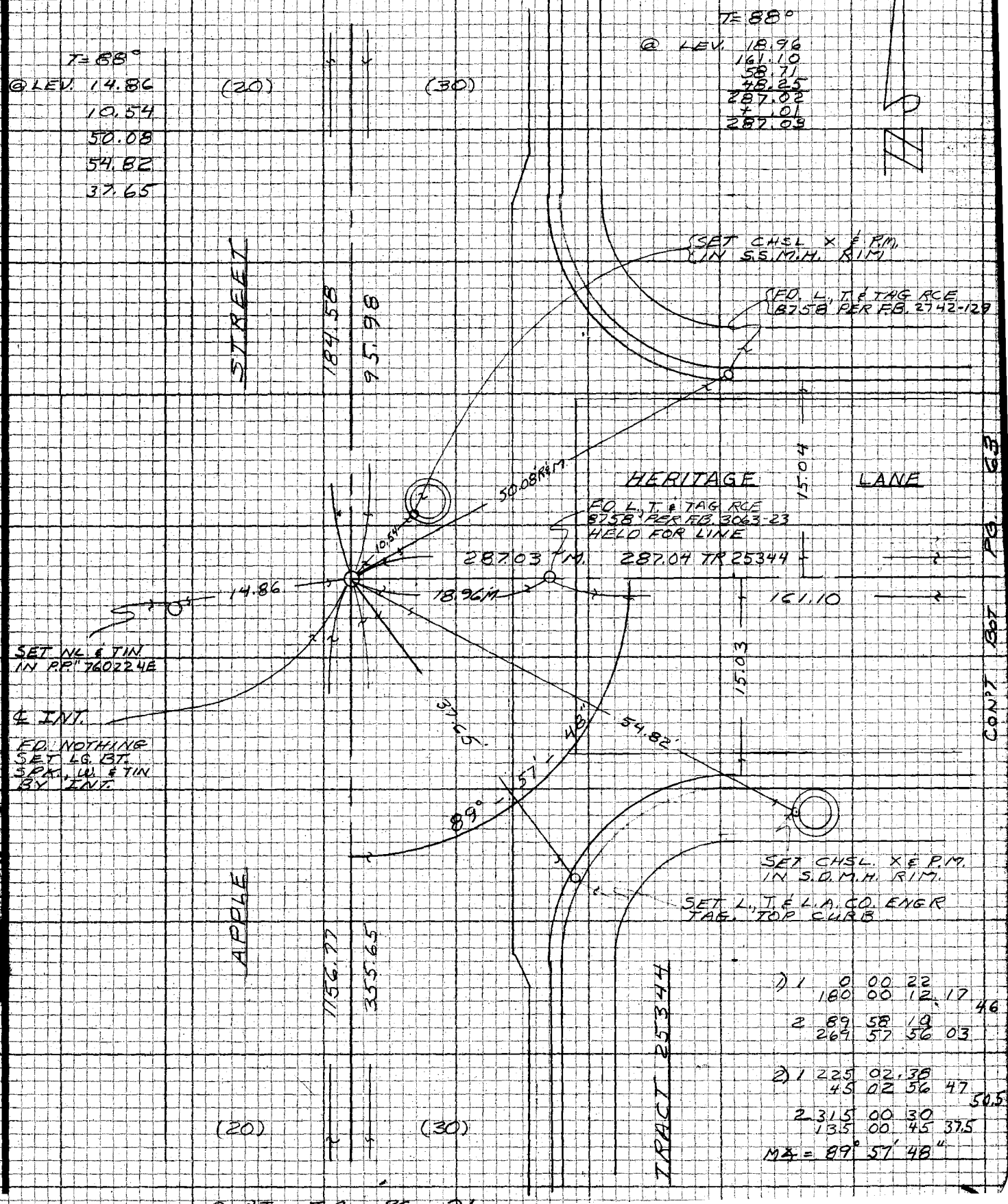

CON'T BOT PG. 63

NOTE: ANY ADDITIONS OR CHANGES ON THIS SHEET MUST BE MADE OR CIRCLED IN RED INK WITH DATE AND NAME OF PERSON MAKING CHANGE

Do not extend notes this side of this line

PLEASE RETURN TO LOS ANGELES COUNTY ENGINEER 403 LOS ANGELES COUNTY ENGINEERING BLDG.

CENTERLINE NOTES CE 310 76F3095-4/73

PWFB 2412

F.B. ~~4366~~ PG. ~~62~~

614

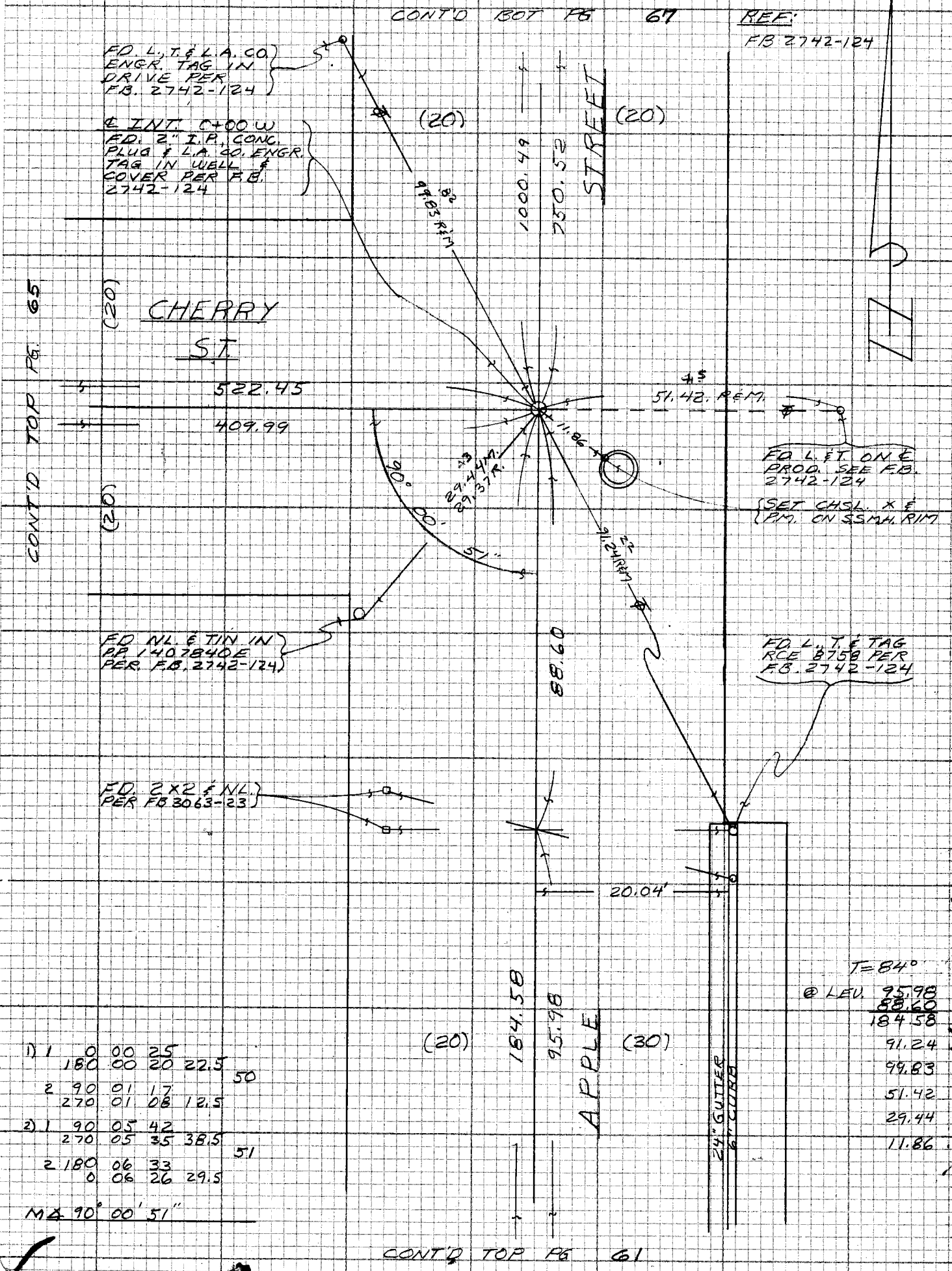

1) 1 0 00 25
180 00 20 22.5 50
2 90 01 17
270 01 08 12.5
2) 1 90 05 42
270 05 35 38.5 51
2 180 06 33
0 06 26 29.5

M∡ 90° 00' 51"

CONT'D TOP PG 61

CE 310
76F3095-4/73

PLEASE RETURN TO
LOS ANGELES COUNTY ENGINEER
403 LOS ANGELES COUNTY ENGINEERING BLDG.

Do not ext[illegible] notes this side of this line

NOTE: ANY ADDITIONS OR CHANGES ON THIS SHEET MUST BE MADE OR CIRCLED IN RED INK WITH DATE AND NAME OF PERSON MAKING CHANGE

249-107, A-3

PWFB 2412

615

Notes Ck'd by	Survey of NEWHALL AREA 2
Map No.	JN 03 03 00 Tape Std °F
Office Work	Surveyed by RANDALL
Checked	Notes " Date AUG-76
Date	Indexed G.D. BAILEY AUG 24 1978

F.B. 4366 PG. 69

NOTE: ANY ADDITIONS OR CHANGES ON THIS SHEET MUST BE MADE OR CIRCLED IN RED INK WITH DATE AND NAME OF PERSON MAKING CHANGE

Do not extend notes this side of this line

PLEASE RETURN TO
LOS ANGELES COUNTY ENGINEER
403 LOS ANGELES COUNTY ENGINEERING BLDG.

CENTERLINE NOTES
CE 310
76F 3095-4/73

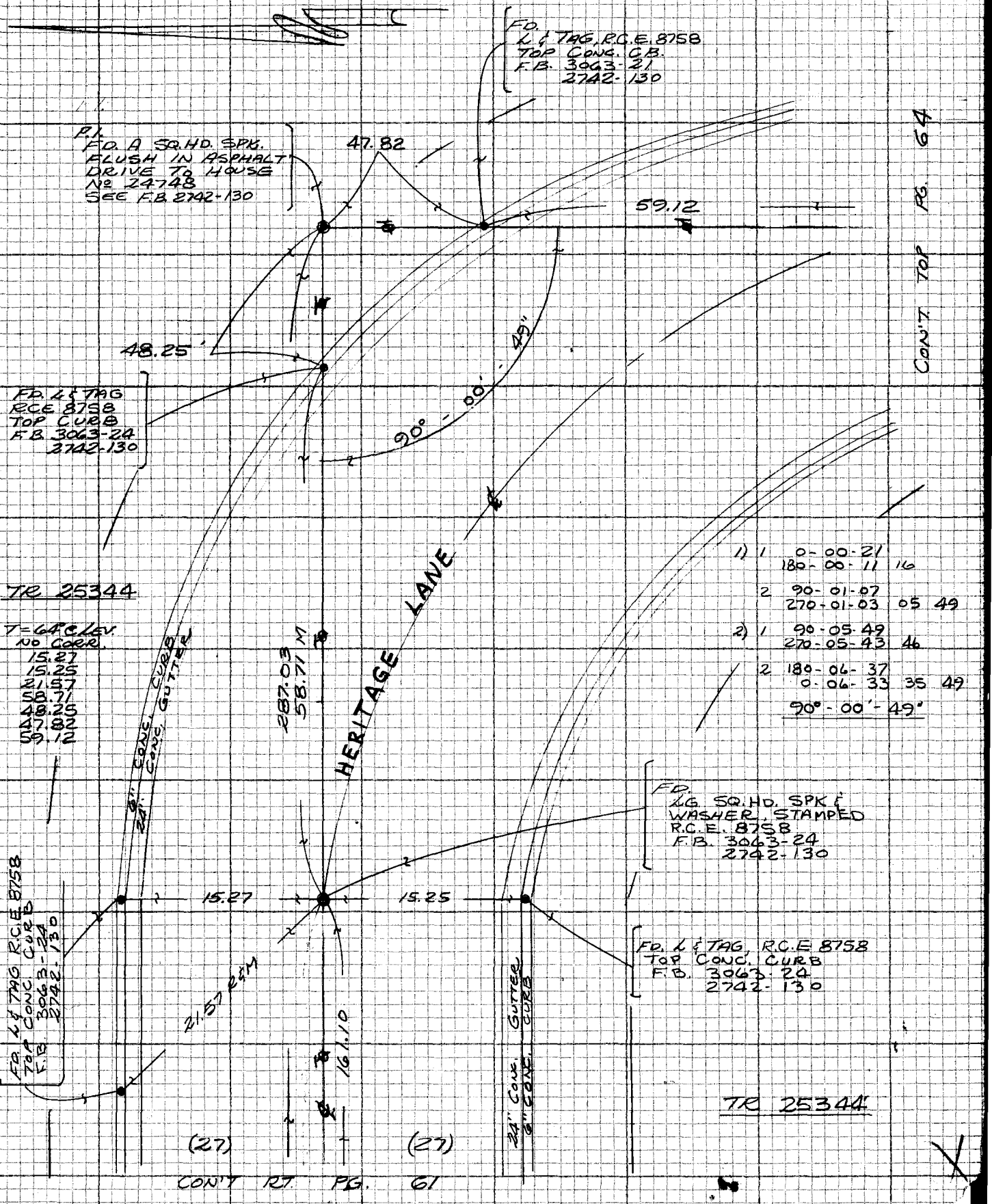

CON'T RT PG. 61

PWFB 2412

616

F.B. 4366 PG. 64

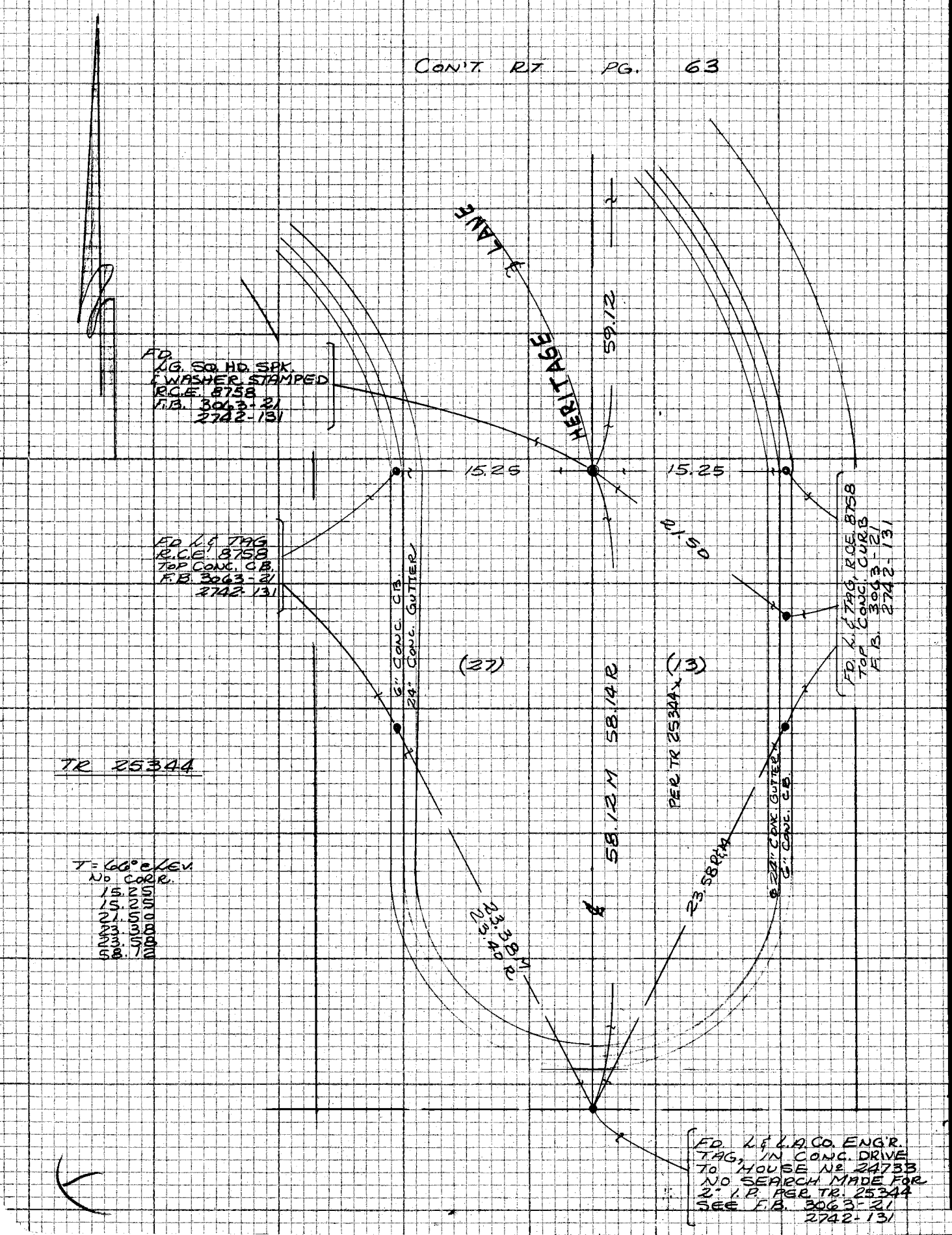

CE 310
76F 3095 13

PLEASE RETURN TO
LOS ANGELES COUNTY ENGINEER
403 LOS ANGELES COUNTY ENGINEERING BLDG.

Do not extend notes this side of this line

NOTE: ANY ADDITIONS OR CHANGES ON THIS SHEET MUST BE MADE OR CIRCLED IN RED INK WITH DATE AND NAME OF PERSON MAKING CHANGE

PWFB 2412

617

Notes Ck'd by	Survey of NEWHALL AREA ℄
Map No.	JN 0303.00 Tape 122 Std 84 °F
Office Work	Surveyed by RANDALL
Checked	Notes RMC Date SEPT 76
Date	Indexed G.D. BAILEY AUG 24 1978

F.B. ~~4366~~ PG ~~65~~

REF. FB 2791-138
FB 4026-51, 52
TR. 25339

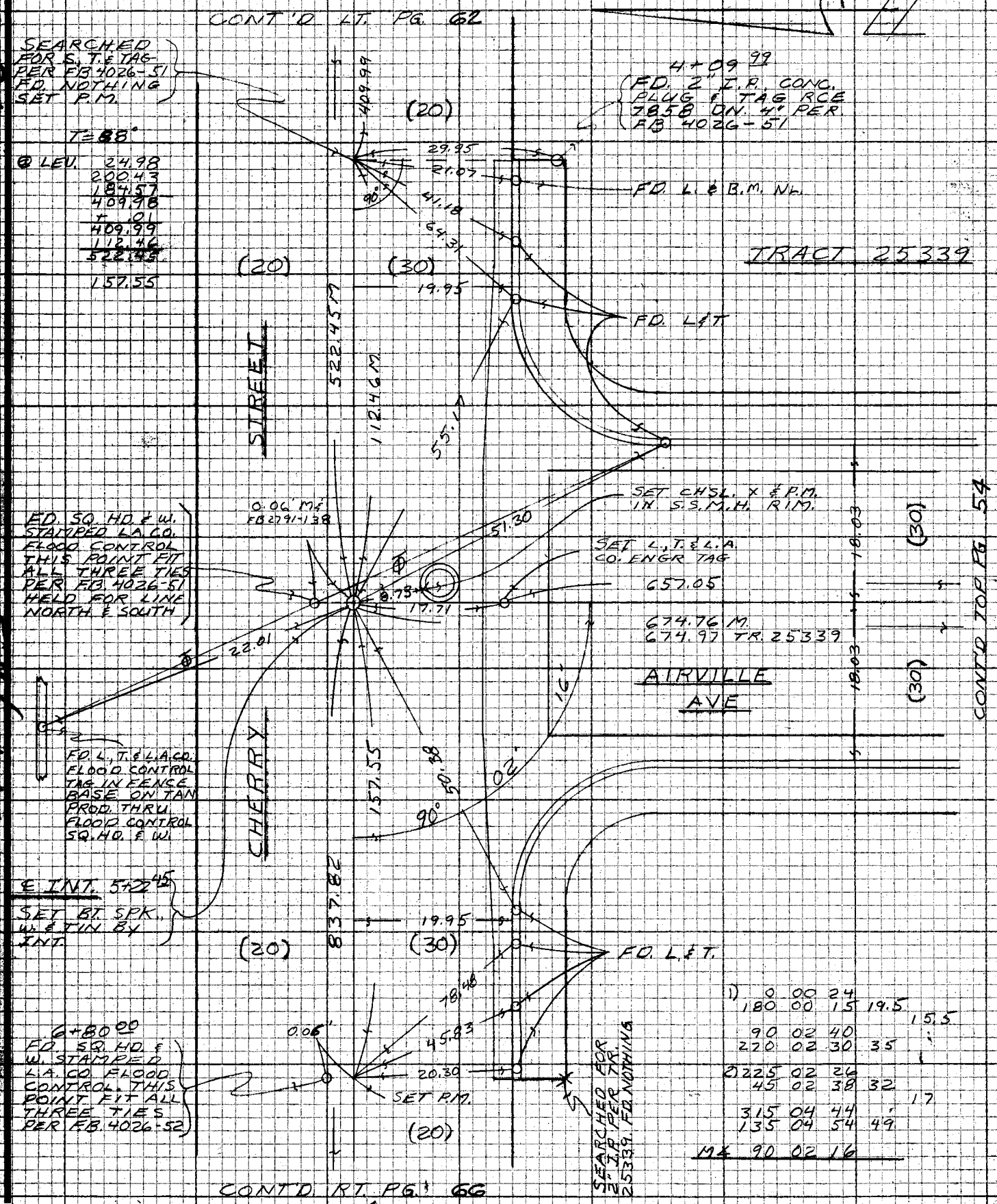

1) 0 00 24
180 00 15 19.5
15.5
90 02 40
270 02 30 35
2) 225 02 26
45 02 38 32
17
315 04 44
135 04 54 49
M& 90 02 16

NOTE: ANY ADDITIONS OR CHANGES ON THIS SHEET MUST BE MADE OR CIRCLED IN RED INK WITH DATE AND NAME OF PERSON MAKING CHANGE

Do not extend notes this side of this line

PLEASE RETURN TO
LOS ANGELES COUNTY ENGINEER
433 LOS ANGELES COUNTY ENGINEERING BLDG.

CENTERLINE NOTES
CE 310
76F3096 4/73

PWFB 2412

618

F.B. 4366 PG. 66

CONT'D RT. PG. 67

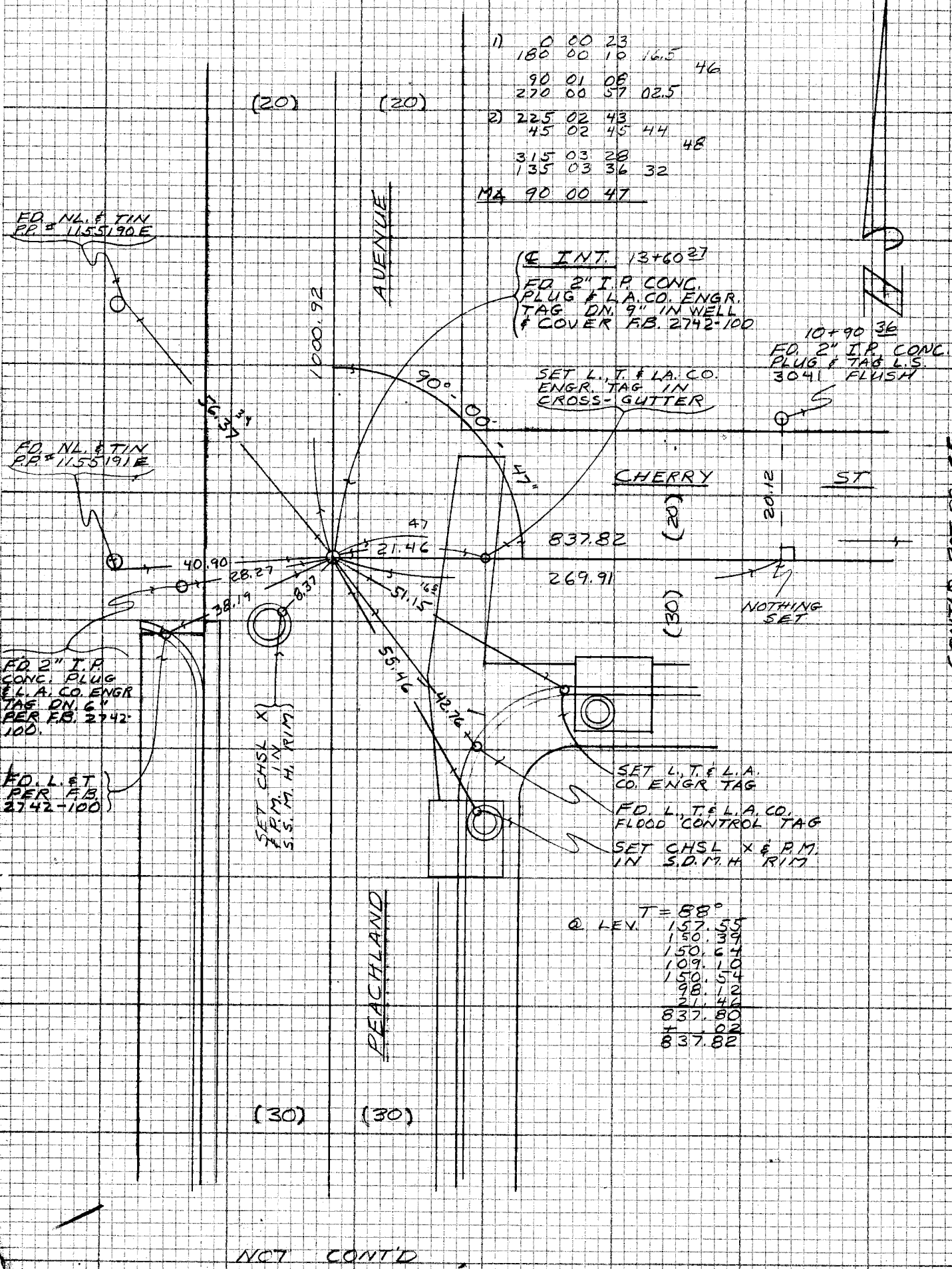

NOT CONT'D

CE 310
76F3095-3
PLEASE RETURN TO
LOS ANGELES COUNTY ENGINEER
403 LOS ANGELES COUNTY ENGINEERING BLDG.
Do not [illegible] this side of this line
NOTE: ANY ADDITIONS OR CHANGES ON THIS SHEET MUST BE MADE OR CIRCLED IN RED INK WITH DATE AND NAME OF PERSON MAKING CHANGE

PWFB 2412 580

Notes Ck'd by	Survey of NEWHALL AREA ℄	F.B. 4366 PG 31
Map No.	JN 0303.00 Tape Std °F	T=68° ELEV
Office Work	Surveyed by RANDALL	62.70 = 62.70
Checked	Notes " Date 28-JAN-76	547.31 = 547.31
Date	Indexed G.D. BAILEY AUG 24 1978	

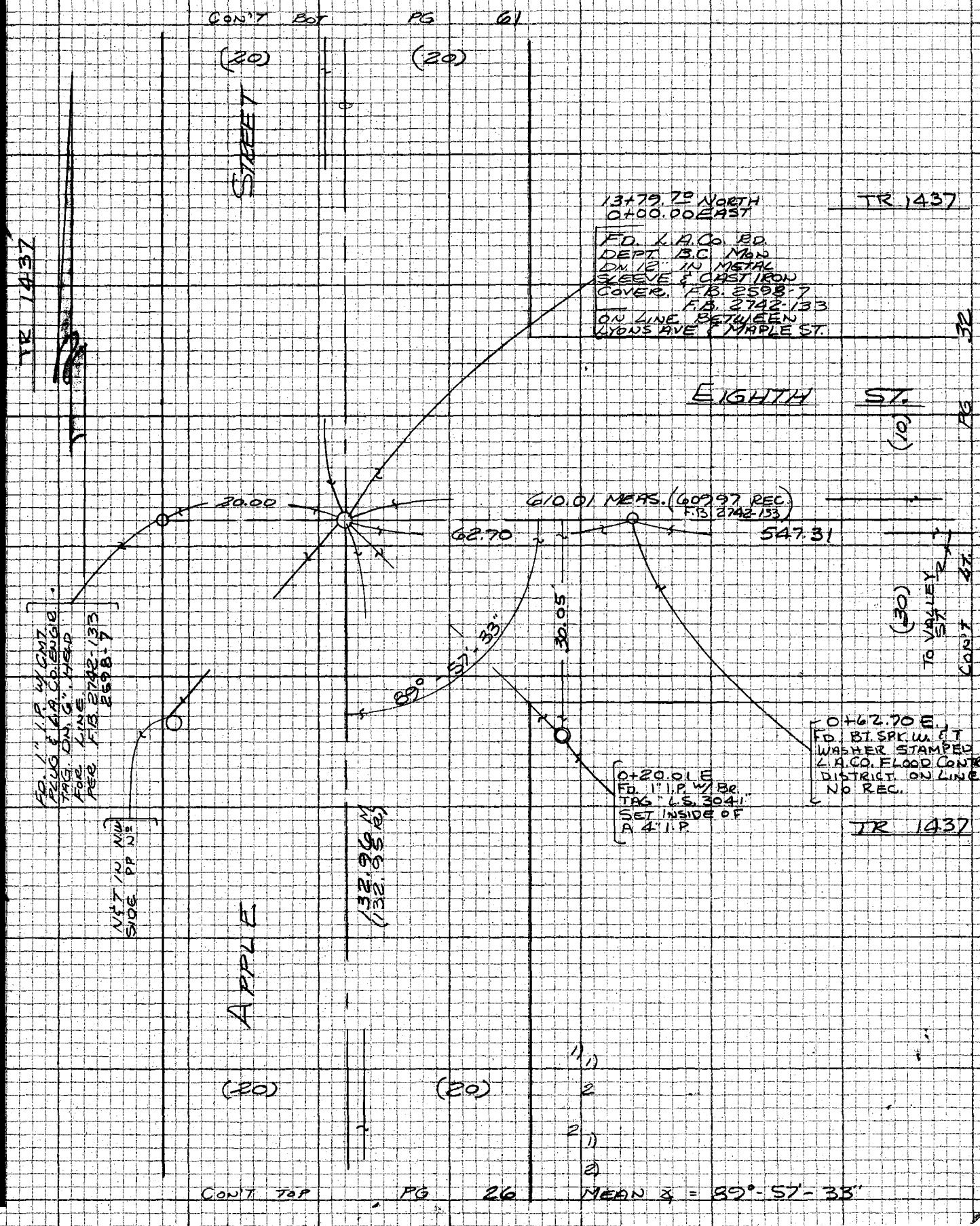

NOTE: ANY ADDITIONS OR CHANGES ON THIS SHEET MUST BE MADE OR CIRCLED IN RED INK WITH DATE AND NAME OF PERSON MAKING CHANGE

Do not extend notes this side of this line

PLEASE RETURN TO
LOS ANGELES COUNTY ENGINEER
403 LOS ANGELES COUNTY ENGINEERING BLDG.

CENTERLINE NOTES
CE 310
76F3095-4/73

PWFB 2412

F.B. 4366 PG. 32

581

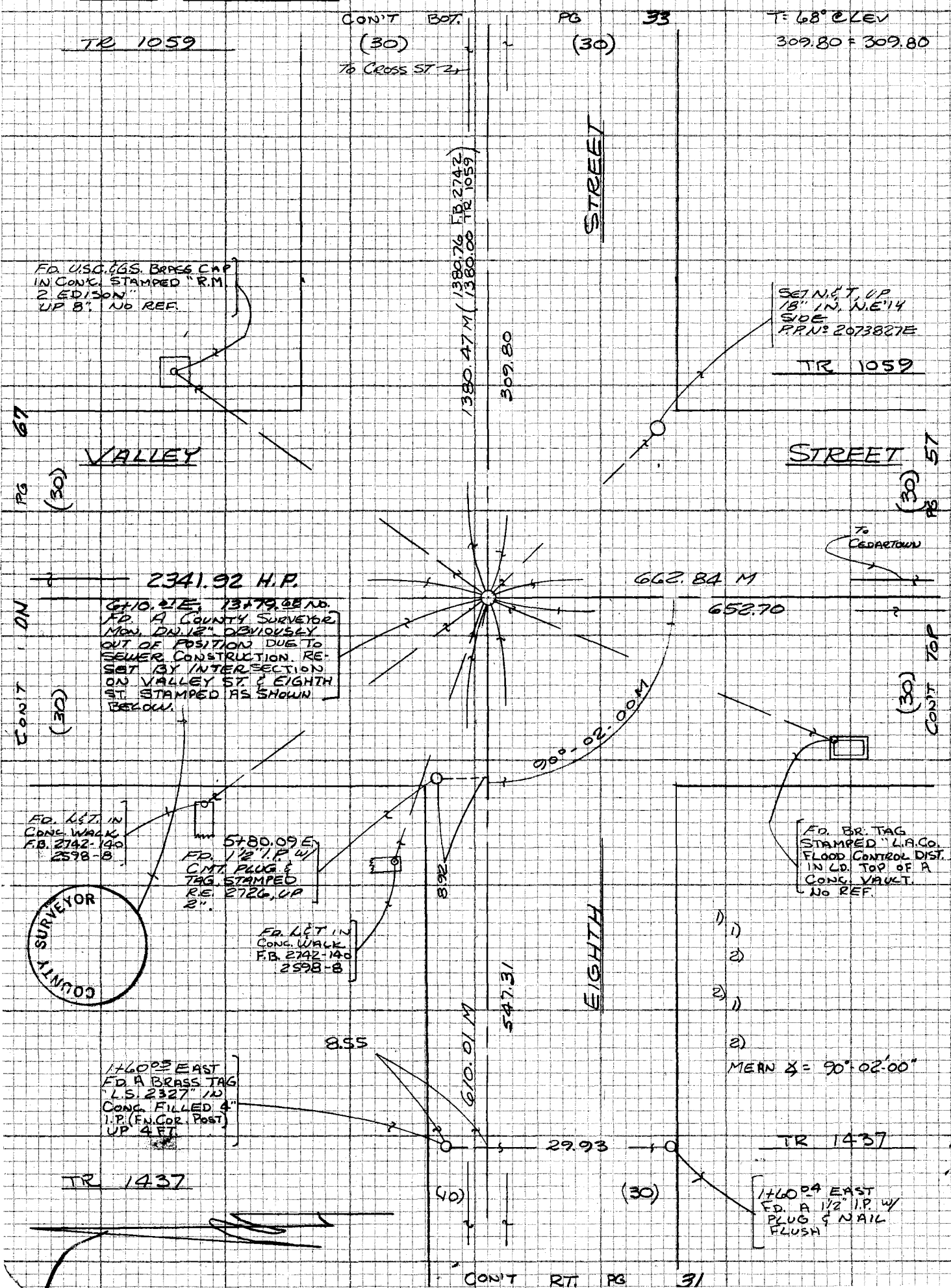

CE 310
76F3095-4/73

PLEASE RETURN TO
LOS ANGELES COUNTY ENGINEER
403 LOS ANGELES COUNTY ENGINEERING BLDG.

4562 A-3

Do not extend notes this side of this line

NOTE: ANY ADDITIONS OR CHANGES ON THIS SHEET MUST BE MADE OR CIRCLED IN RED INK WITH DATE AND NAME OF PERSON MAKING CHANGE

259-711 A-1

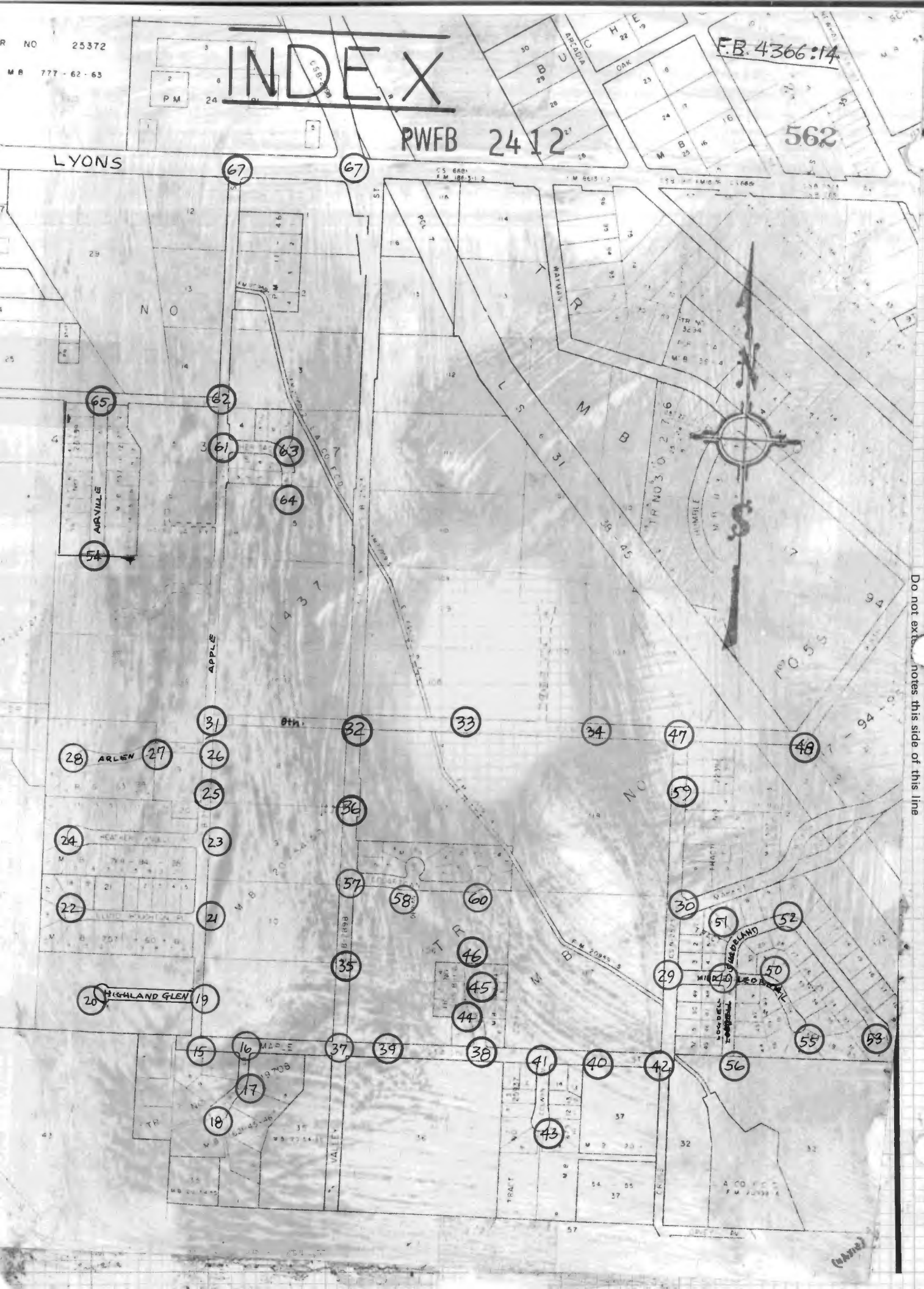

CE 310
76F3095-4/73

PLEASE RETURN TO
LOS ANGELES COUNTY ENGINEER
403 LOS ANGELES COUNTY ENGINEERING BLDG.

Do not extend notes this side of this line

NOTE: ANY ADDITIONS OR CHANGES ON THIS SHEET MUST BE MADE OR CIRCLED IN RED INK WITH DATE AND NAME OF PERSON MAKING CHANGE

PWFB 2512

1140, 1141, 1142

Notes Ck'd by	Survey of NEWHALL AREA ℄
Map No.	JN 0303.00 Tape Std °F
Office Work	Surveyed by RANDALL
Checked	Notes " Date AUG-76
Date	Indexed G.D. BAILEY AUG 24 1978

F.B. ~~4966~~ - PG. ~~69~~

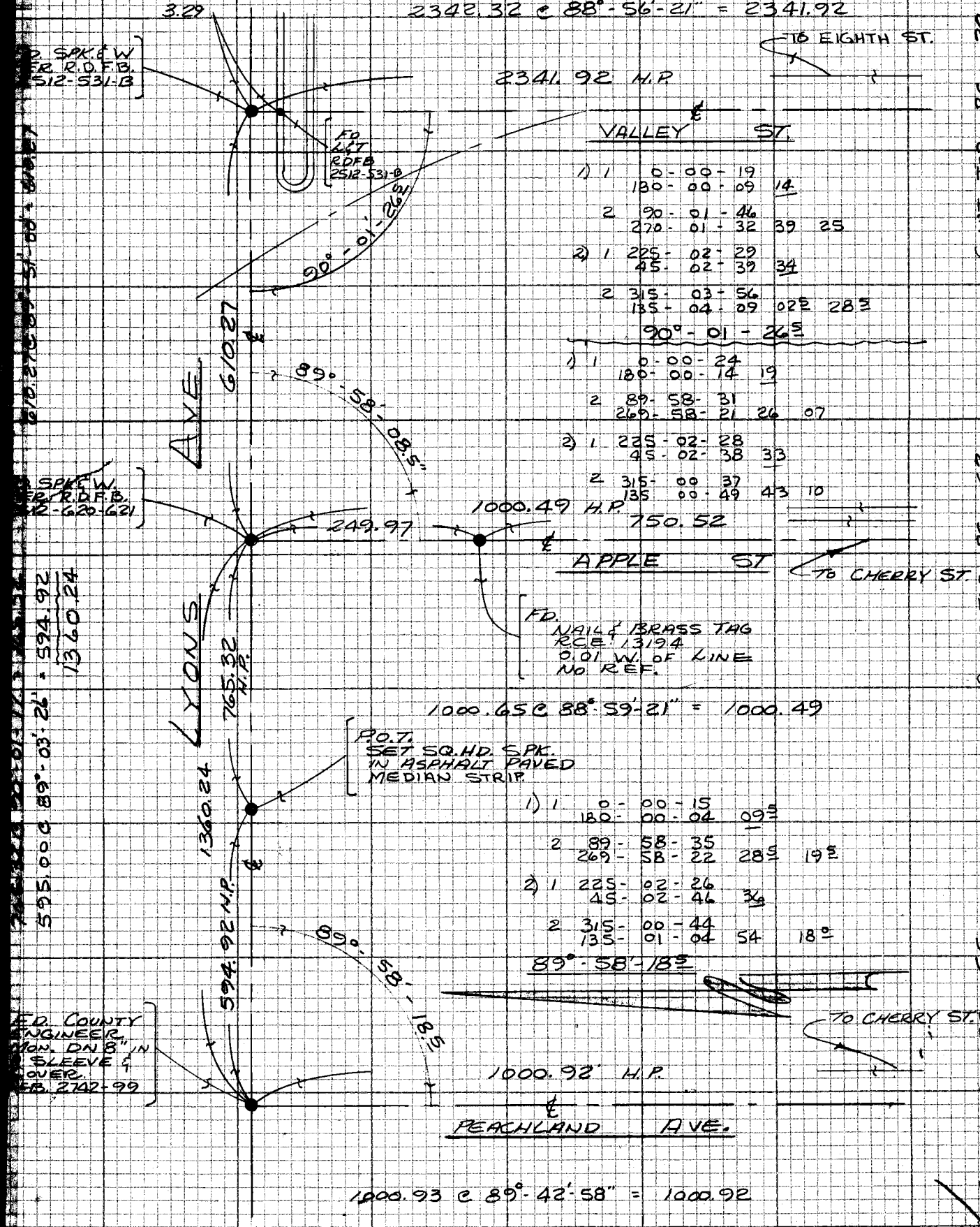

NOTES RED. _____ JOB NO. _____ SURVEY OF _____ F.B. _____ PG. _____

DATE _____ SURVEY BY _____

NOTES CHKD. _____ NOTES BY _____ DATE _____

_____ INDEXED _____ DATE _____

STATION	B.S.	H.I.	F.S.	ELEV.		

P.W.D. file o.k. 2-88.

Microfilmed Jan. 85

F.B. PG.

JOB NO. SURVEY OF NOTES REQ.

SURVEY BY OATE

NOTES BY OATE NOTES CHKD.

INOEXED OATE OATE

STATION	B.S.	H.I.	F.S.	ELEV.

SORRY ABOUT THE CONDITION OF THIS BINDER. IT GOT WET IN MY TRUCK DURING A RAIN-STORM LAST WINTER.

THE NEWHALL AREA & THAT I AM CURRENTLY WORKING ON ALSO GOES IN THIS BOOK, SO I WILL BE ADDING ABOUT A HUNDRED PAGES TO IT EVENTUALLY.

JOHN. G. RANDALL

THAT'S O.K JOHN - THERE ARE F.B.S IN THE FILES THAT HAVE BEEN UNDERWATER SINCE LAST WINTER. DONT WORRY ABOUT IT, I'LL "COVER" FOR YOU. (?)

TED