PWFB 0827

1824

Notes Ck'd by	Survey of WHITTIER ℄ AREA #6 F.B. 4385 PG. 5
Map No.	JN 0303.13 Tape 02 Std 68 °F
Office Work	Surveyed by J. BAZEN
Checked	Notes [illegible] Date 8- -77
Date	Indexed G.D. BAILEY JUN 27 1978

WHITTIER ℄ AREA #6

J.N. 0303.13

8-22-1977

J. BAZEN
E. SHOEMAKER
D. PETERSON
H. JACKSON
R. TURRILL

Microfilmed Jan 84.

PWFB 0827

1825

F.B. 4285 PG. 6

INDEX WHITTIER & AREA #6

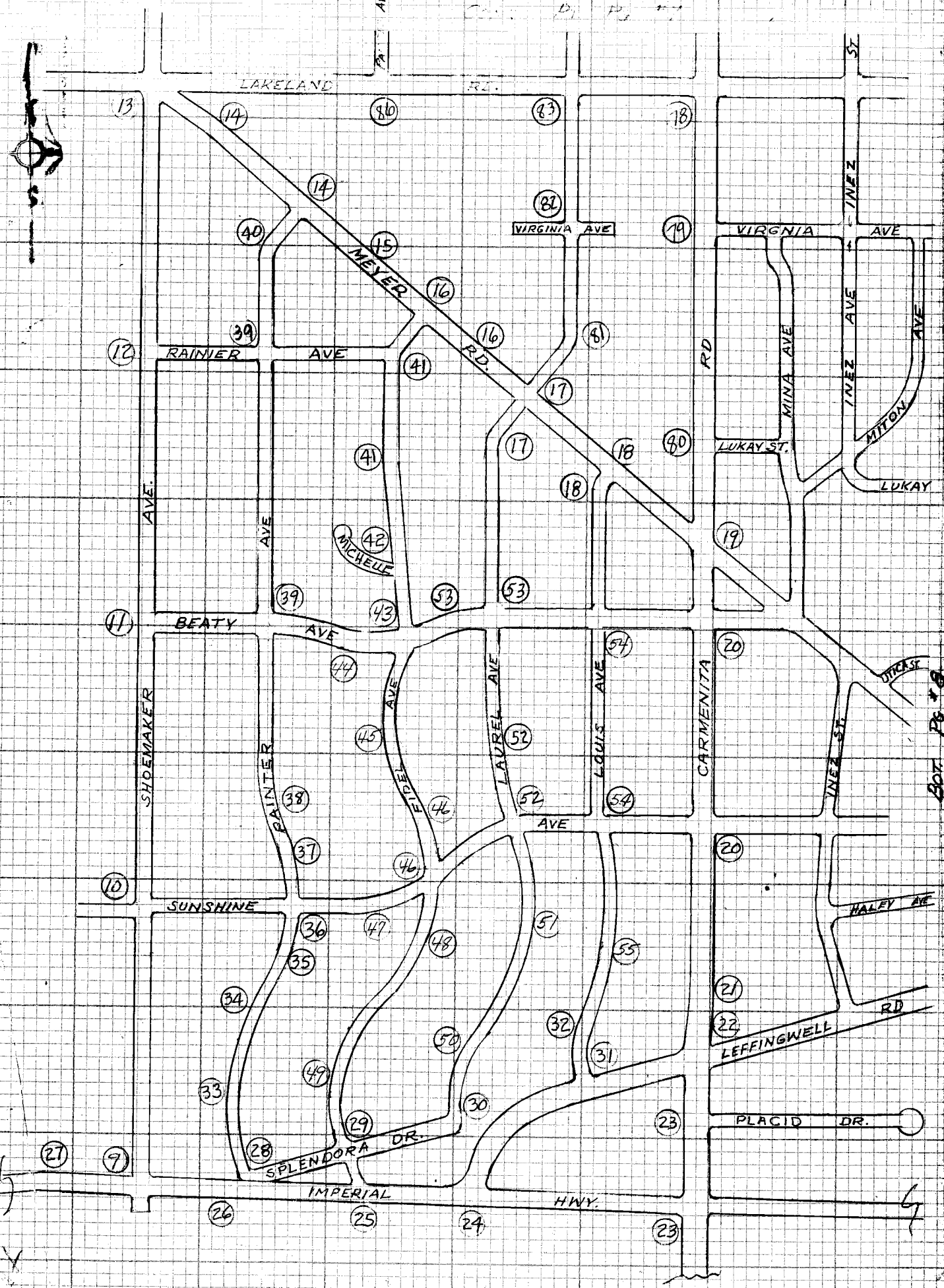

PWFB 0827

1826

Notes Ck'd by	Survey of WHITTIER 2 - AREA #6 F.B. 4385 PG. 7
Map No.	JN 1333 Tape 2 Std 32 °F
Office Work	Surveyed by [illegible]
Checked	Notes H.L.J. Date 8-77
Date	Indexed G.D. BAILEY JUN 27 1978

TO LT. PG #8

INDEX - CONT:

WHITTIER 2 - AREA #6

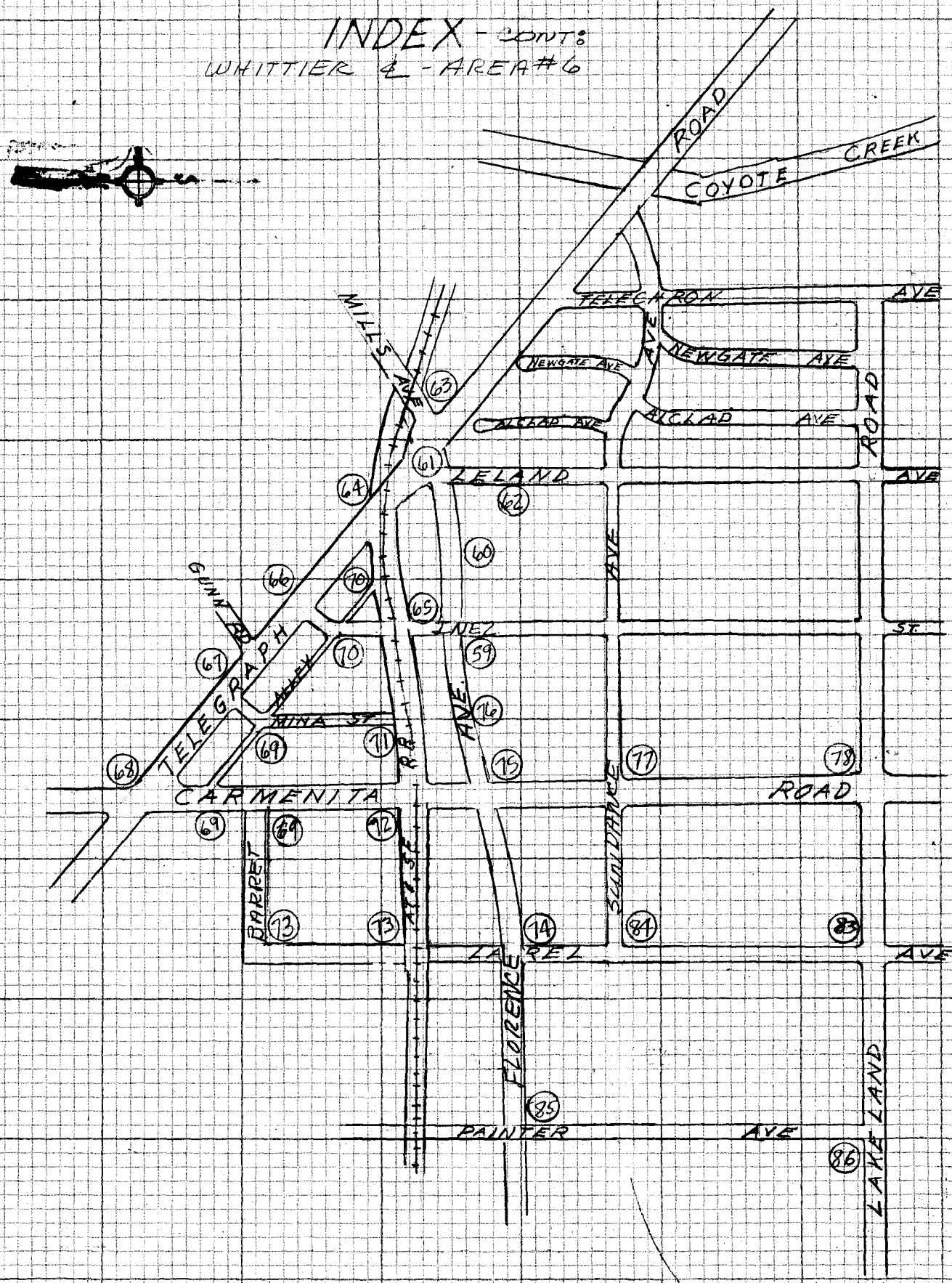

NOTE: ANY ADDITIONS OR CHANGES ON THIS SHEET MUST BE MADE OR CIRCLED IN RED INK WITH DATE AND NAME OF PERSON MAKING CHANGE

Do not extend notes this side of this line

PLEASE RETURN TO
LOS ANGELES COUNTY ENGINEER
403 LOS ANGELES COUNTY ENGINEERING BLDG.

CENTERLINE NOTES
CE 310
76F-3095-4/73

PWFB 0827

1827

F.B. 4385 PG. 8

INDEX - CONT.
WHITTIER ℄ - AREA #6

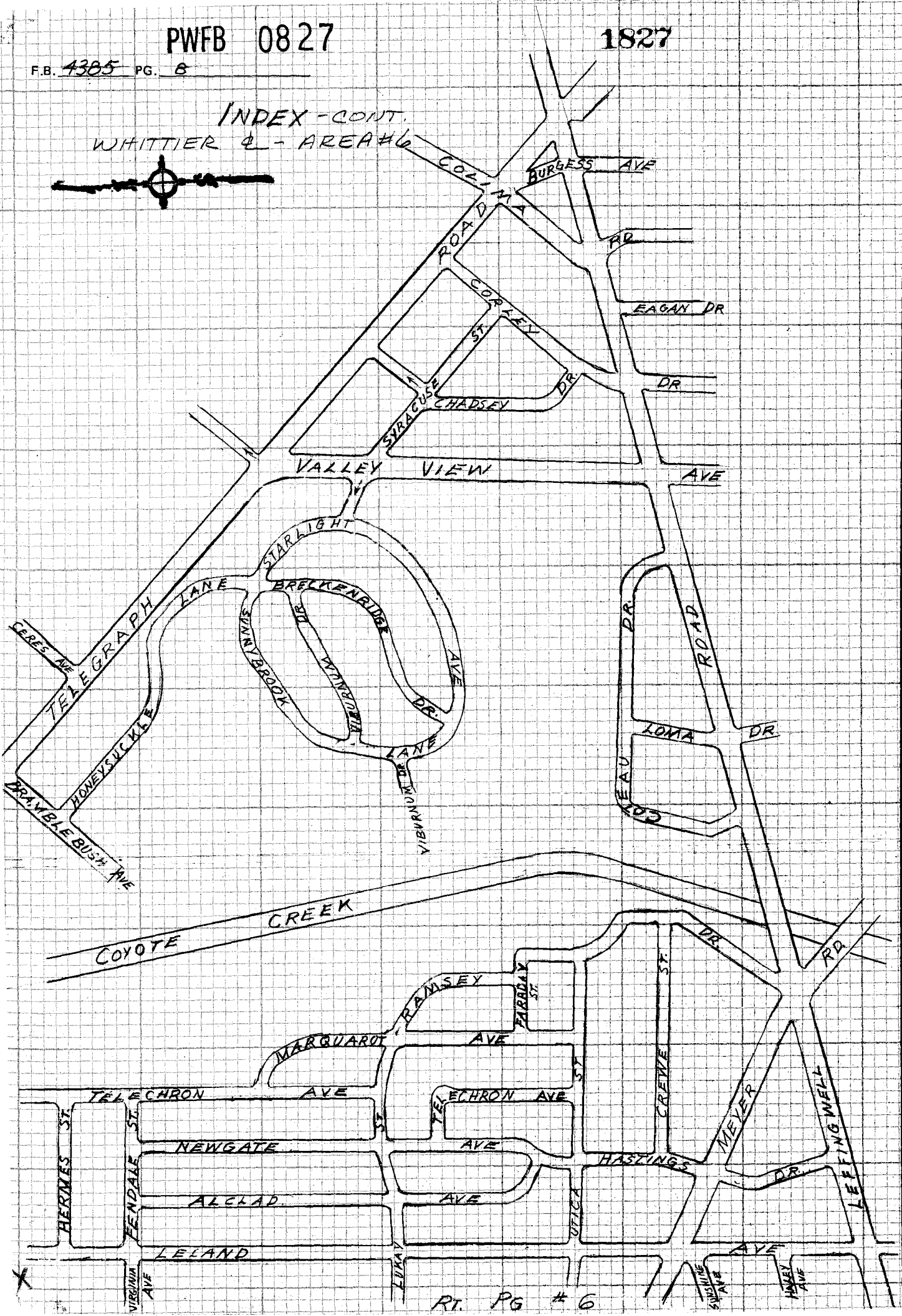

RT. PG #6

CE 310
76F300

PLEASE RETURN TO
LOS ANGELES COUNTY ENGINEER
403 LOS ANGELES COUNTY ENGINEERING BLDG.

Do not extend notes this side of this line

NOTE: ANY ADDITIONS OR CHANGES ON THIS SHEET MUST BE MADE OR CIRCLED IN RED INK WITH DATE AND NAME OF PERSON MAKING CHANGE

PWFB 0827

1828

Notes Ck'd by	Survey of WHITTIER & AREA #6 F.B. 4385 PG. 9
Map No.	JN 0303.73 Tape 02 Std 68 °F
Office Work	Surveyed by J. BAZEN
Checked	Notes C.E.S. Date 8- -77
Date	Indexed G.D. BAILEY ~~JUN 27 1978~~

TR. NO. 10444
M.B. 150 - 43-45

TO BOT PG 10

1) 97-44-00
4) 30-56-10
6) 226-24-20
97-44-03

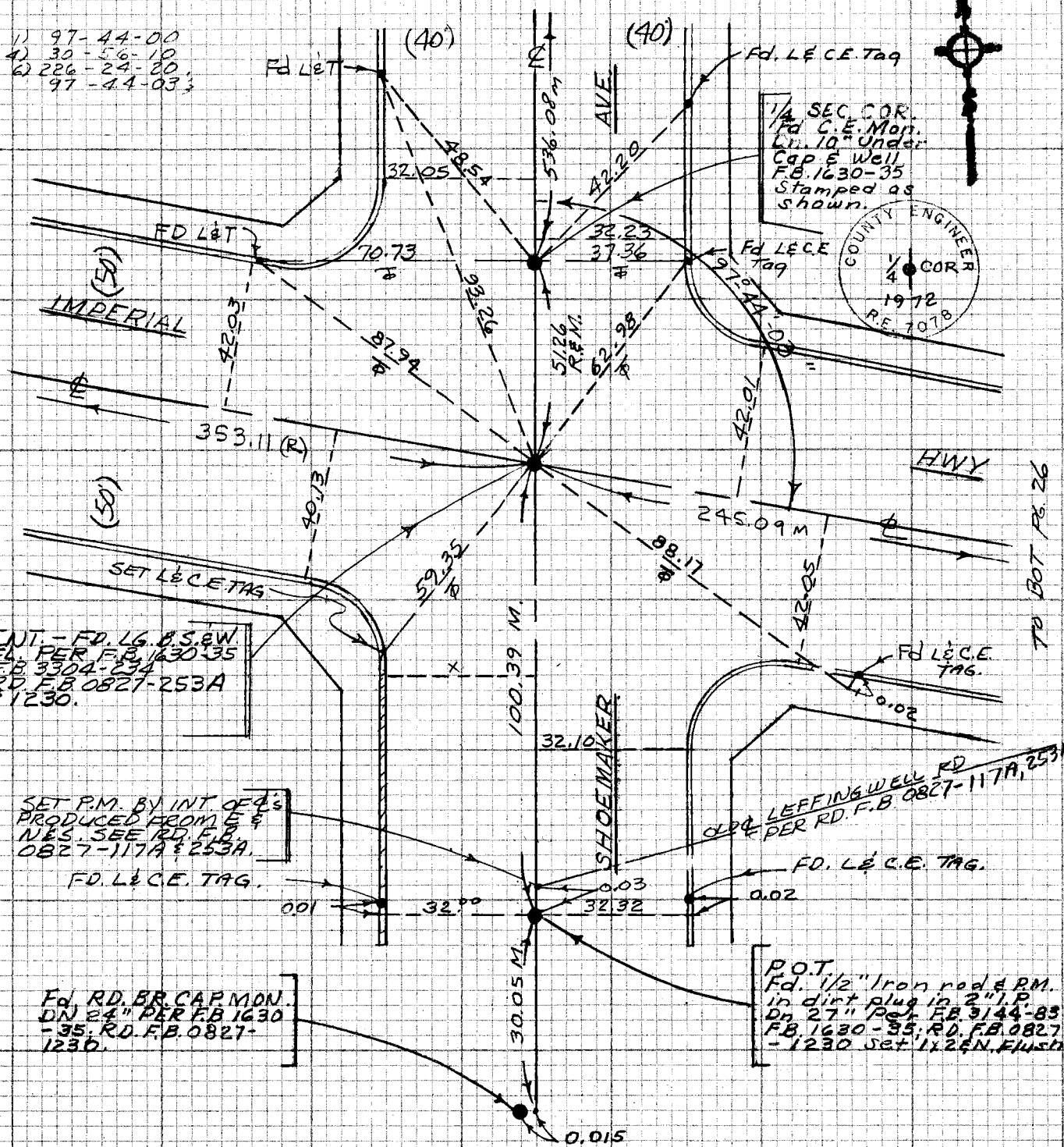

100.39 T=72° = 100.39
51.26 " = 51.26
536.06 T=74° = 536.08
245.06 T=88° = 245.09

NOTE: ANY ADDITIONS OR CHANGES ON THIS SHEET MUST BE MADE OR CIRCLED IN RED INK WITH DATE AND NAME OF PERSON MAKING CHANGE

WS 38-A 3

Do not extend note this side of this line

PLEASE RETURN TO
LOS ANGELES COUNTY ENGINEER
403 LOS ANGELES COUNTY ENGINEERING BLDG.

CENTERLINE NOTES
CE 310
76F-3095-4/73

PWFB 0827

F.B. 4385 PG. 10

1829

CE 310
76F309

PLEASE RETURN TO
LOS ANGELES COUNTY ENGINEER
403 LOS ANGELES COUNTY ENGINEERING BLDG.

Do not exten-notes this side of this line

NOTE: ANY ADDITIONS OR CHANGES ON THIS SHEET MUST BE MADE OR CIRCLED IN RED INK WITH DATE AND NAME OF PERSON MAKING CHANGE

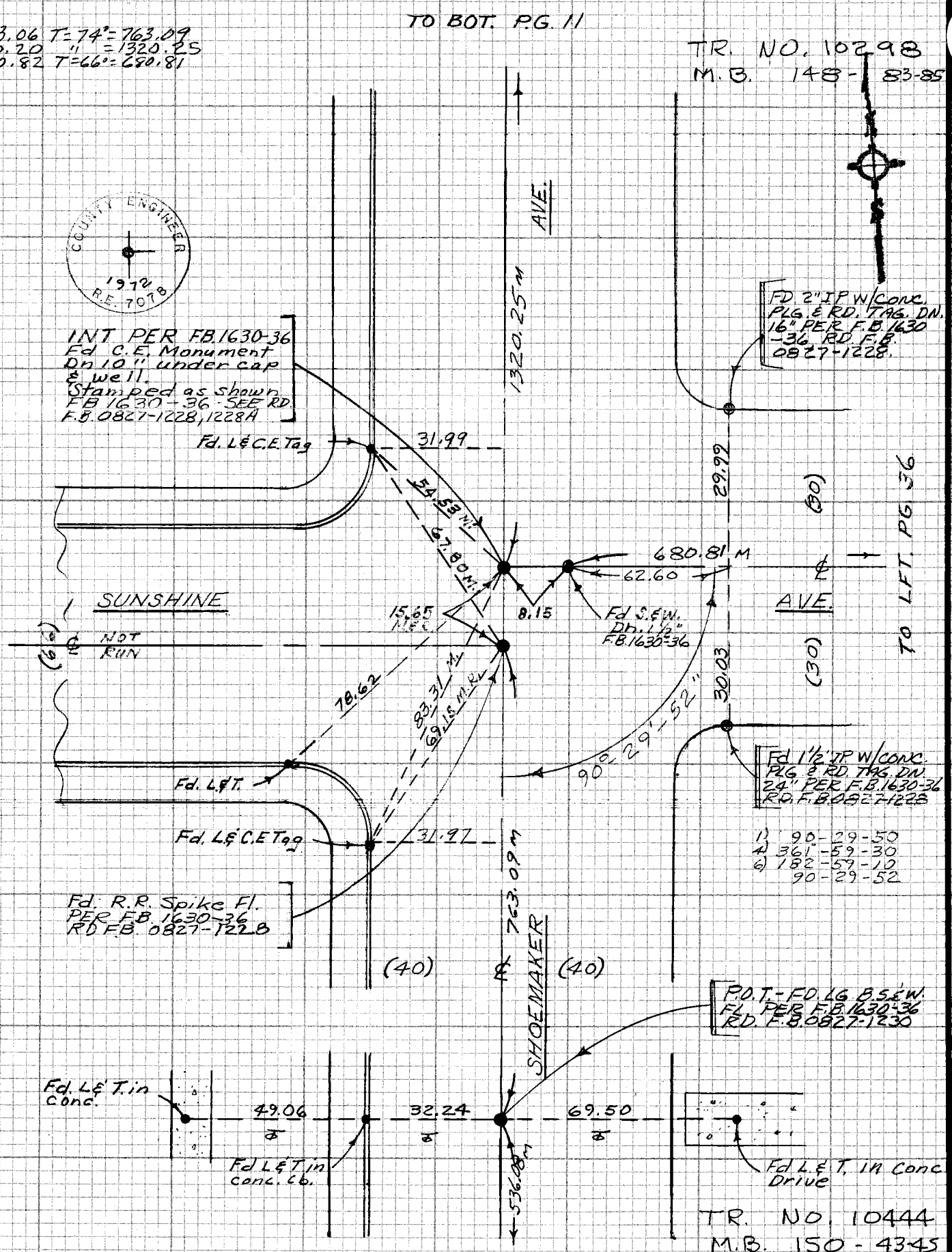

PWFB 0827

1830

Notes Ck'd by	Survey of WHITTIER & AREA #6
Map No.	JN 0303.13 Tape 02 Std 63 °F
Office Work	Surveyed by J. BAZEN
Checked	Notes C.E.S. Date 8- -77
Date	Indexed G.D. BAILEY JUN 27 1978

F.B. 4385 PG. 11

NOTE: ANY ADDITIONS OR CHANGES ON THIS SHEET MUST BE MADE OR CIRCLED IN RED INK WITH DATE AND NAME OF PERSON MAKING CHANGE

Do not extend note this side of this line

PLEASE RETURN TO
LOS ANGELES COUNTY ENGINEER
403 LOS ANGELES COUNTY ENGINEERING BLDG.

CENTERLINE NOTES
CE 310
76F3095-4/73

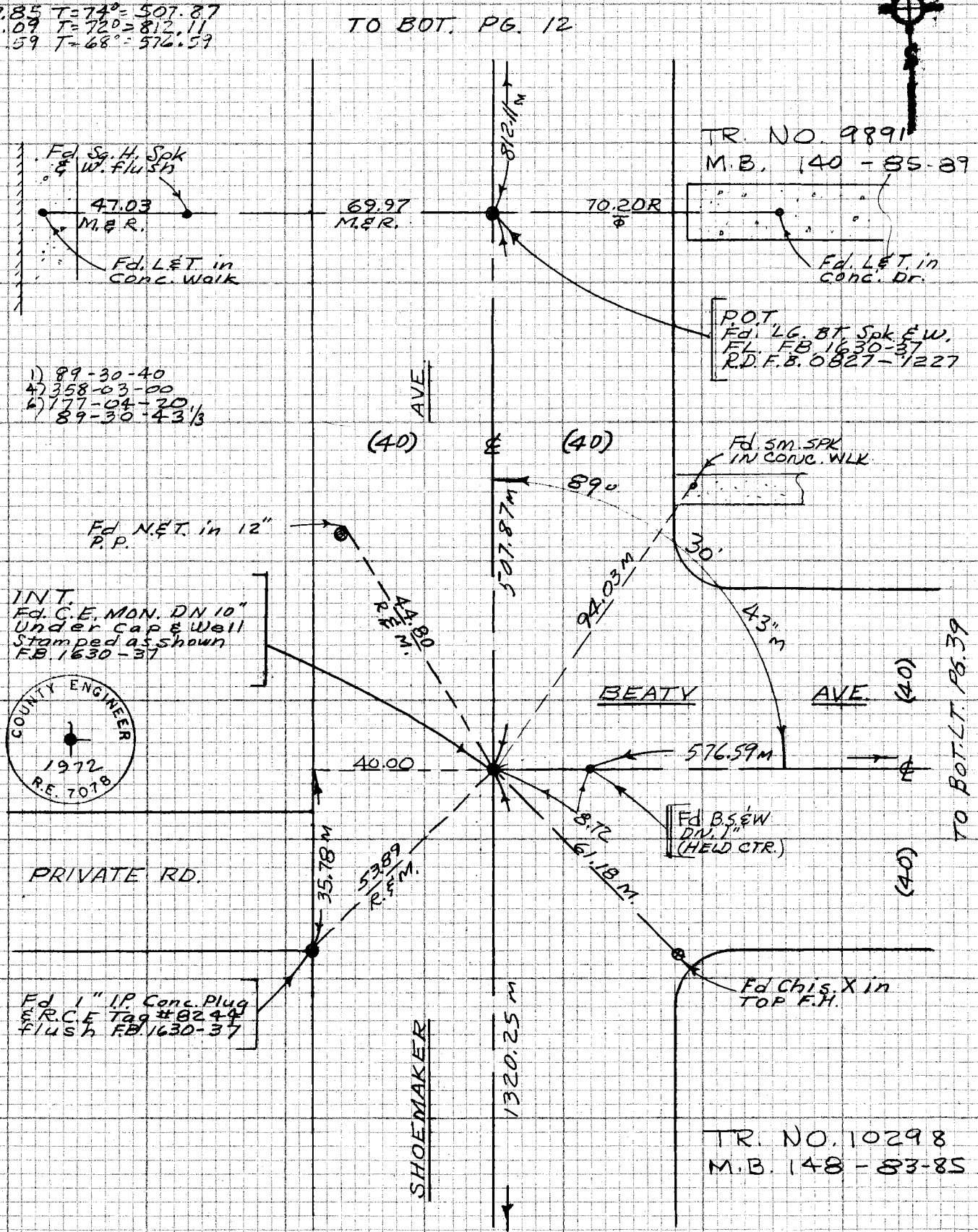

PWFB 0827

F.B. ~~4385~~ PG. 12

1831

CE 310
76F309r

PLEASE RETURN TO
LOS ANGELES COUNTY ENGINEER
403 LOS ANGELES COUNTY ENGINEERING BLDG.

Do not extend notes this side of this line

NOTE: ANY ADDITIONS OR CHANGES ON THIS SHEET MUST BE MADE OR CIRCLED IN RED INK WITH DATE AND NAME OF PERSON MAKING CHANGE

739.68 T=72°=739.70
585.15 T=64°=585.13

TO BOT PG. 13

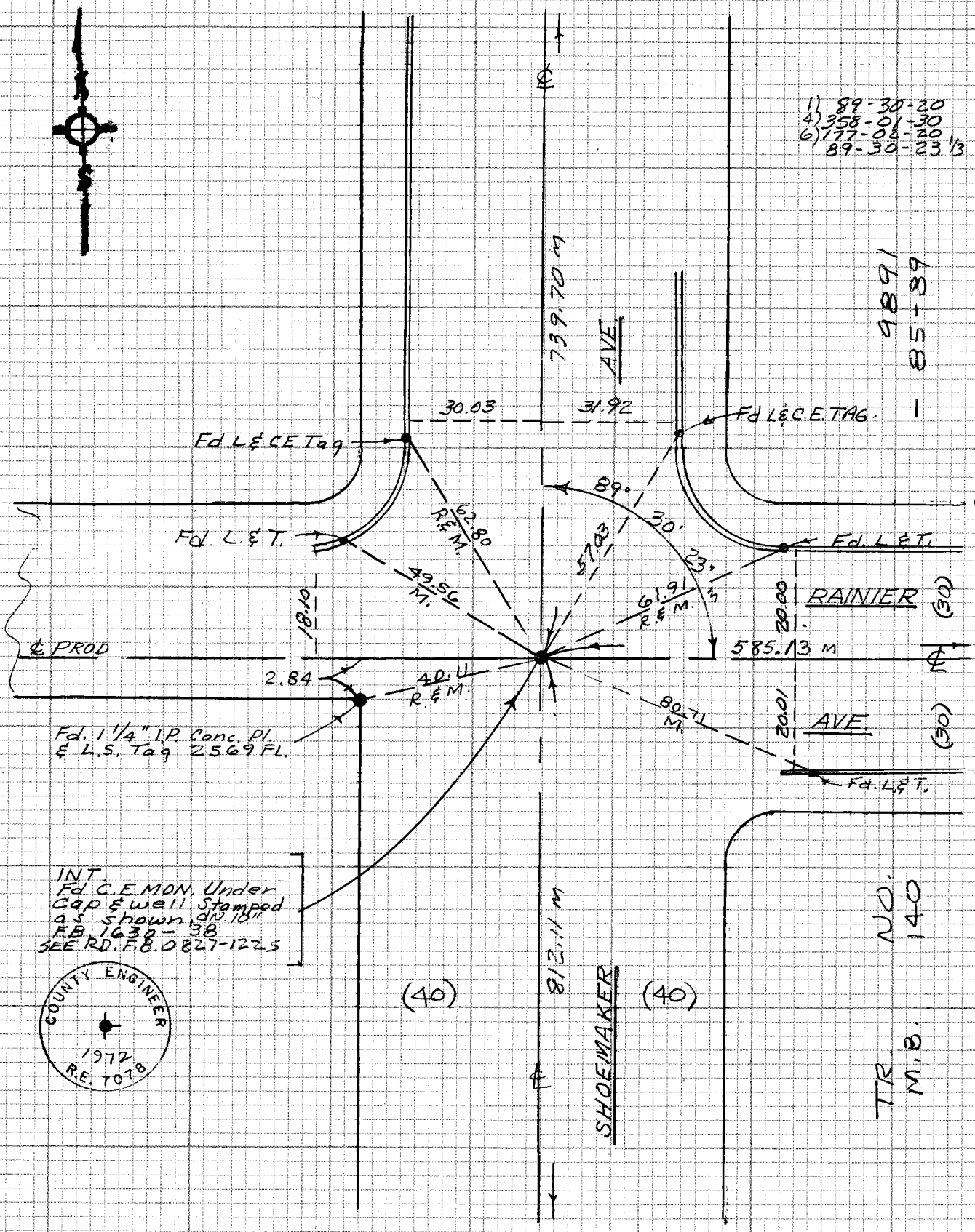

TO TOP LT. PG. 39

TR. NO. 140
M.B. 3

TO TOP PG 11

PWFB 0827

1832

Notes Ck'd by	Survey of WHITTIER AREA #6 ℄
Map No.	JN 0305.13 Tape 0 Std 68 °F
Office Work	Surveyed by J. BAZEN
Checked	Notes J.J.B. Date 8-77
Date	Indexed G.D. BAILEY JUN 27 1978

F.B. 4385 PG. 13

W 134-2

NOTE: ANY ADDITIONS OR CHANGES ON THIS SHEET MUST BE MADE OR CIRCLED IN RED INK WITH DATE AND NAME OF PERSON MAKING CHANGE

Do not extend notes this side of this line

PLEASE RETURN TO
LOS ANGELES COUNTY ENGINEER
403 LOS ANGELES COUNTY ENGINEERING BLDG.

CENTERLINE NOTES
CE 310
76F3095-4/73

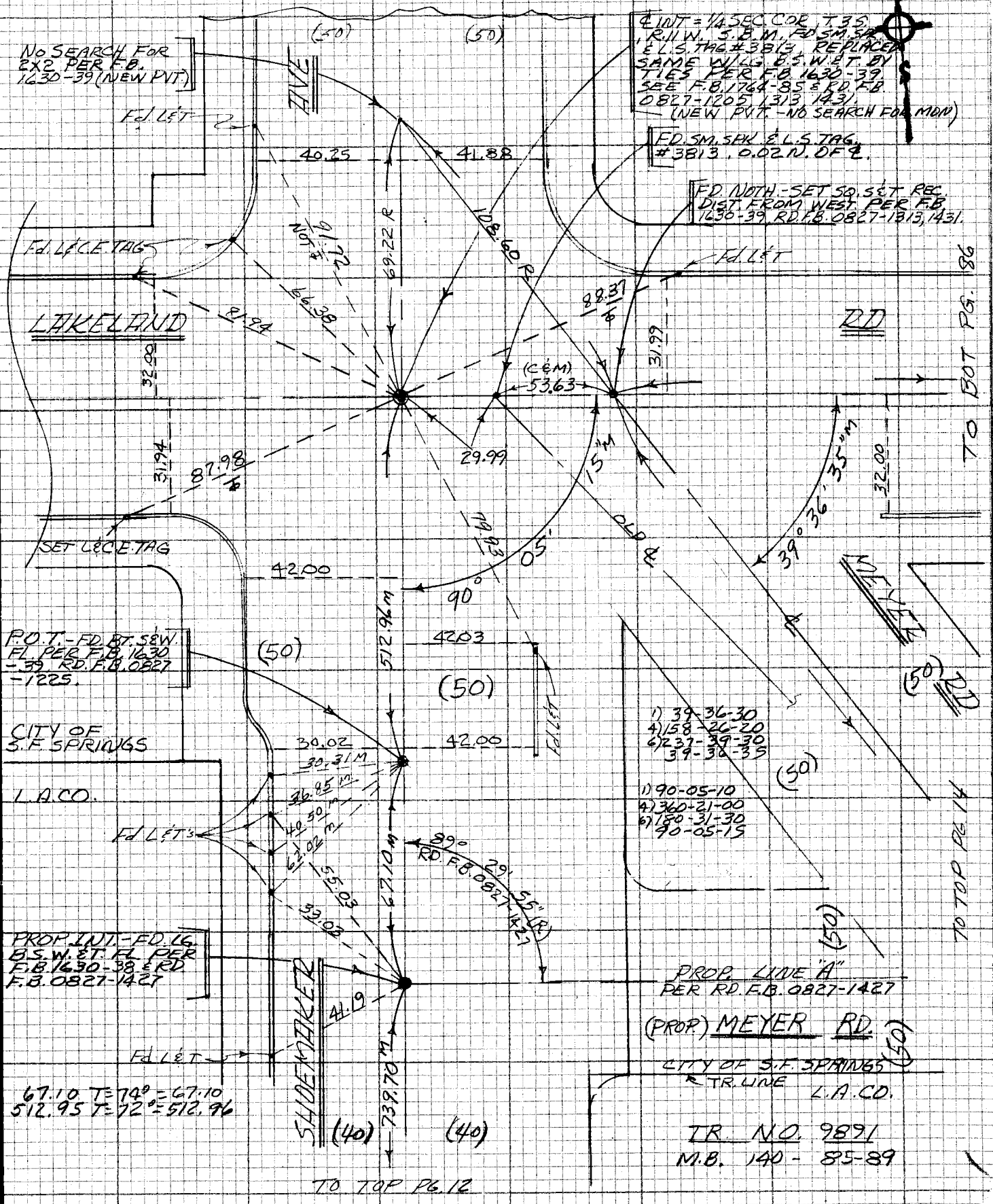

PWFB 0827

1833, 1834

F.B. 4385 PG. 14

97.06 T=62°=97.06
26.94 " =26.94

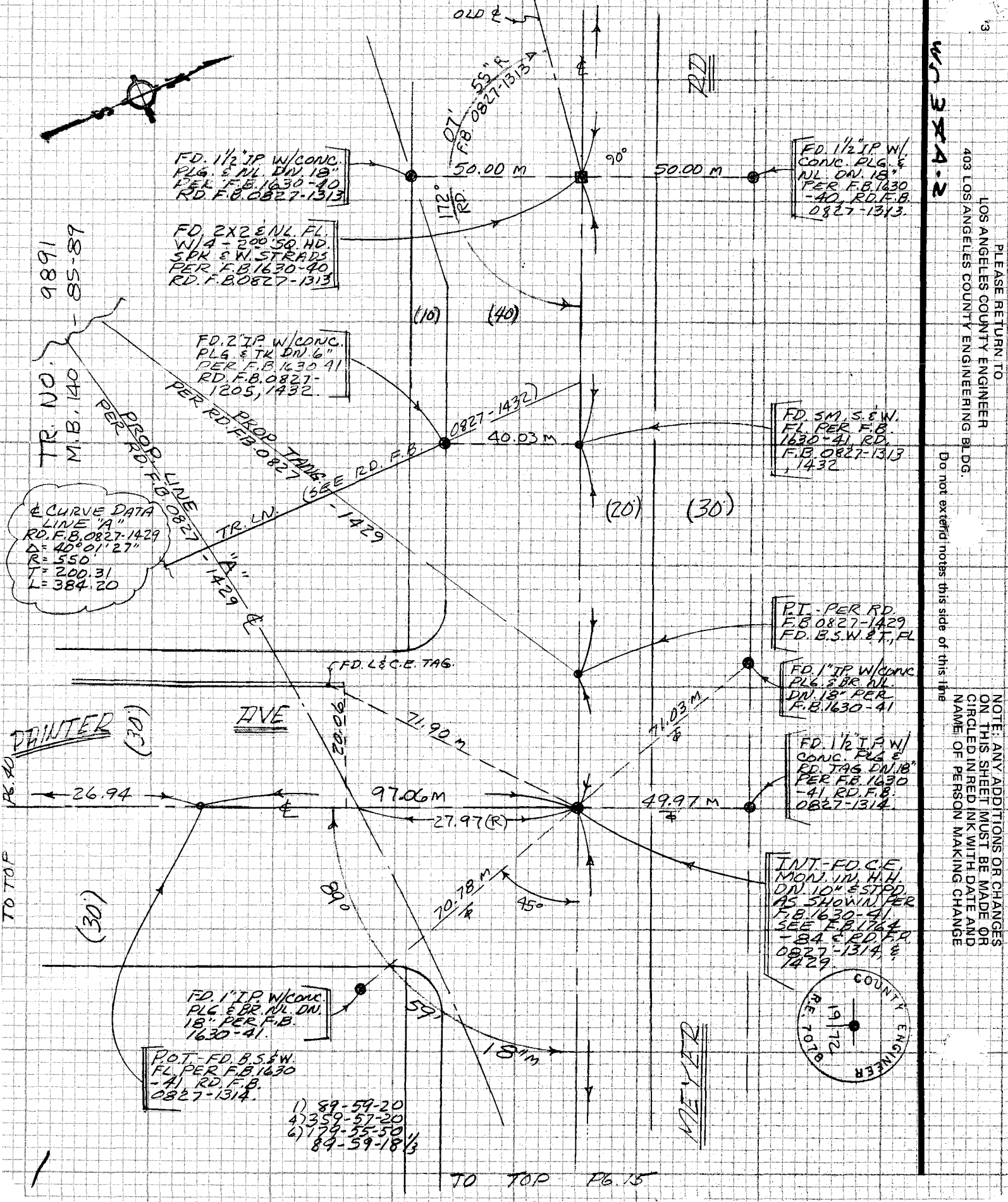

CE 310
76F3095 3

PLEASE RETURN TO
LOS ANGELES COUNTY ENGINEER
403 LOS ANGELES COUNTY ENGINEERING BLDG.

Do not extend notes this side of this line

NOTE: ANY ADDITIONS OR CHANGES ON THIS SHEET MUST BE MADE OR CIRCLED IN RED INK WITH DATE AND NAME OF PERSON MAKING CHANGE

1

PWFB 0827

1835

Notes Ck'd by	Survey of WHITT. & AREA #6
Map No.	JN 0303.13 Tape 02 Std 68 °F
Office Work	Surveyed by J. BAZEN
Checked	Notes J.J.B Date 9-77
Date	Indexed G.D. BAILEY JUN 27 1978

F.B. 4385 PG. 15

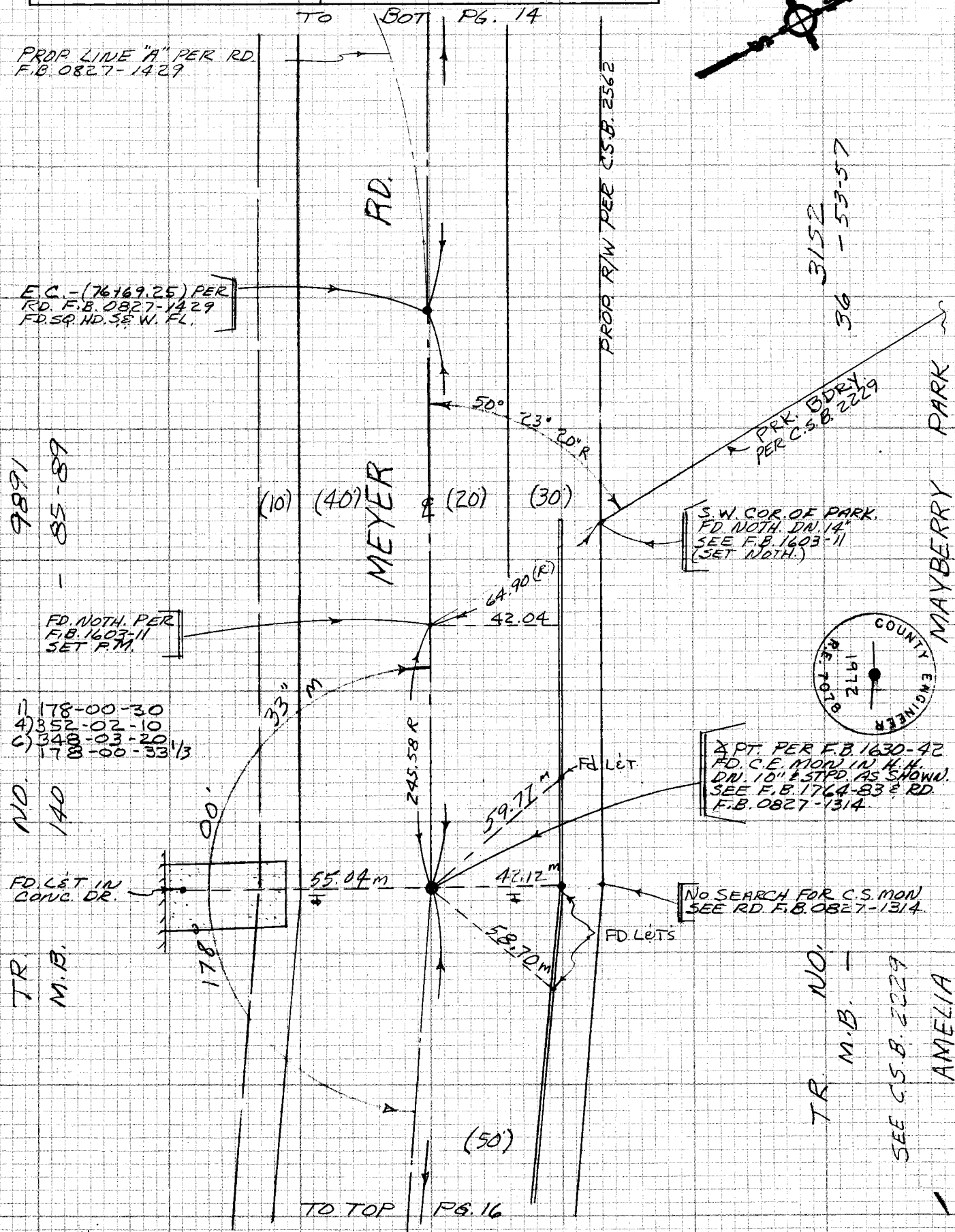

NOTE: ANY ADDITIONS OR CHANGES ON THIS SHEET MUST BE MADE OR CIRCLED IN RED INK WITH DATE AND NAME OF PERSON MAKING CHANGE

Do not extend notes this side of this line

W 534 A-2

PLEASE RETURN TO
LOS ANGELES COUNTY ENGINEER
403 LOS ANGELES COUNTY ENGINEERING BLDG.

CENTERLINE NOTES
CE 310
76F3095-4/73

PWFB 0827 & CHG.

F.B. 4385 PG. 16

TO BOT PG. 15

1836

CE 310
76F 3095-4/73

PLEASE RETURN TO
LOS ANGELES COUNTY ENGINEER
403 LOS ANGELES COUNTY ENGINEERING BLDG.

Do not exte notes this side of this line

NOTE: ANY ADDITIONS OR CHANGES ON THIS SHEET MUST BE MADE OR CIRCLED IN RED INK WITH DATE AND NAME OF PERSON MAKING CHANGE

K534 A-3

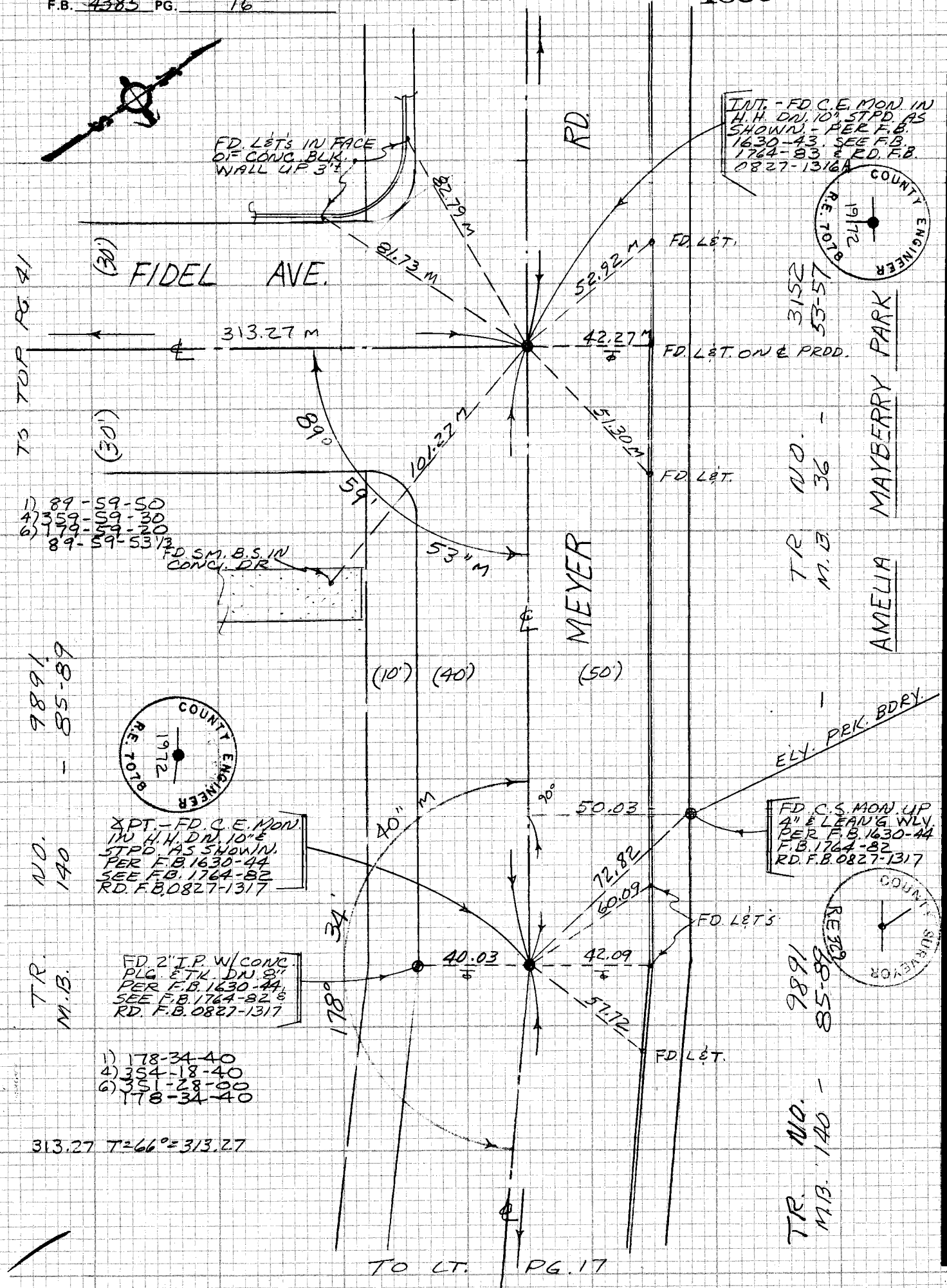

PWFB 0827

1837

Notes Ck'd by	Survey of WHITT. & AREA #6
Map No.	JN 2303.13 Tape 02 Std 68 °F
Office Work	Surveyed by J. BAZEN
Checked	Notes J.J.B. Date 9-77
Date	Indexed G.D. BAILEY JUN 27 1978

F.B. 4385 PG. 17

COUNTY ENGINEER 1972 R.E. 7078

122.90 T=64° = 122.90
90.45 " = 90.45
90.44 " = 90.44
926.59 T=58° = 926.53

TO BOT. PG. 81

AVE

P.O.T. - FD. LET. IN X-GUT.

0.02 N. OF ℄ E & W. FD. J.E. MON. IN H.H. DN. 10", STPD. AS SHOWN. PER F.B. 1630-45, SEE F.B. 1764-82 & RD. F.B. 0827-1317.

20.01

SET L&C.E. TAG

FD SM. SPK IN CONC WLK.

(10)

MEYER

RD.

(40')

42.01

63.07

43.83

74.38

0.02

SET P.M. BY INT.

TO BOT. PG. 16

TO LT. PG. 18

(40')

88.23

54.46

28.11

(10')

FD LET

20.05

20.01

FD. LET IN CONC. PORCH TO CHURCH.

122.90

89°

59'

1) 89-59-30
4) 359-57-50
6) 179-56-50
89-59-28 1/3

TR. NO.
M.B. 140

9891
- 85-89

LAUREL

B.C. - FD. SQ. HD. S & W. FL. PER RD. F.B. 0827-1317

20.08

20.00

℄ CURVE DATA
PER F.B. 1764-107
D = 42°55'55"
R = 230'
T = 90.44
L = 172.34

FD. NL SET IN CB.

(30')

(30')

137°

0.02

03'

90.45

FD. LET. IN CONC. DR.

49.63

55"

FD. L&C.E. TAG IN WLK.

1) 137-03-50
4) 188-15-40
6) 102-23-30
137-03-55

10.36

PI - FD. C.E. MON. IN H.H. DN. 10" & STPD. AS SHOWN. PER F.B. 1630-85. SEE F.B. 1764-107, RD. F.B. 0827-1317

90.44

20.00

EC - FD. SQ. HD. S & W. FL. PER RD. F.B. 0827-1317

8.67

FD. LET. ON PROD.

20.08

926.53

TO LT. PG. 53

NOTE: ANY ADDITIONS OR CHANGES ON THIS SHEET MUST BE MADE OR CIRCLED IN RED INK WITH DATE AND NAME OF PERSON MAKING CHANGE

Do not extend note ... this side of this line

PLEASE RETURN TO
LOS ANGELES COUNTY ENGINEER
403 LOS ANGELES COUNTY ENGINEERING BLDG.

CENTERLINE NOTES
CE 310
76F3095-4/73

PWFB 0827

F.B. 4385 PG. 18

1 CHG.

1838

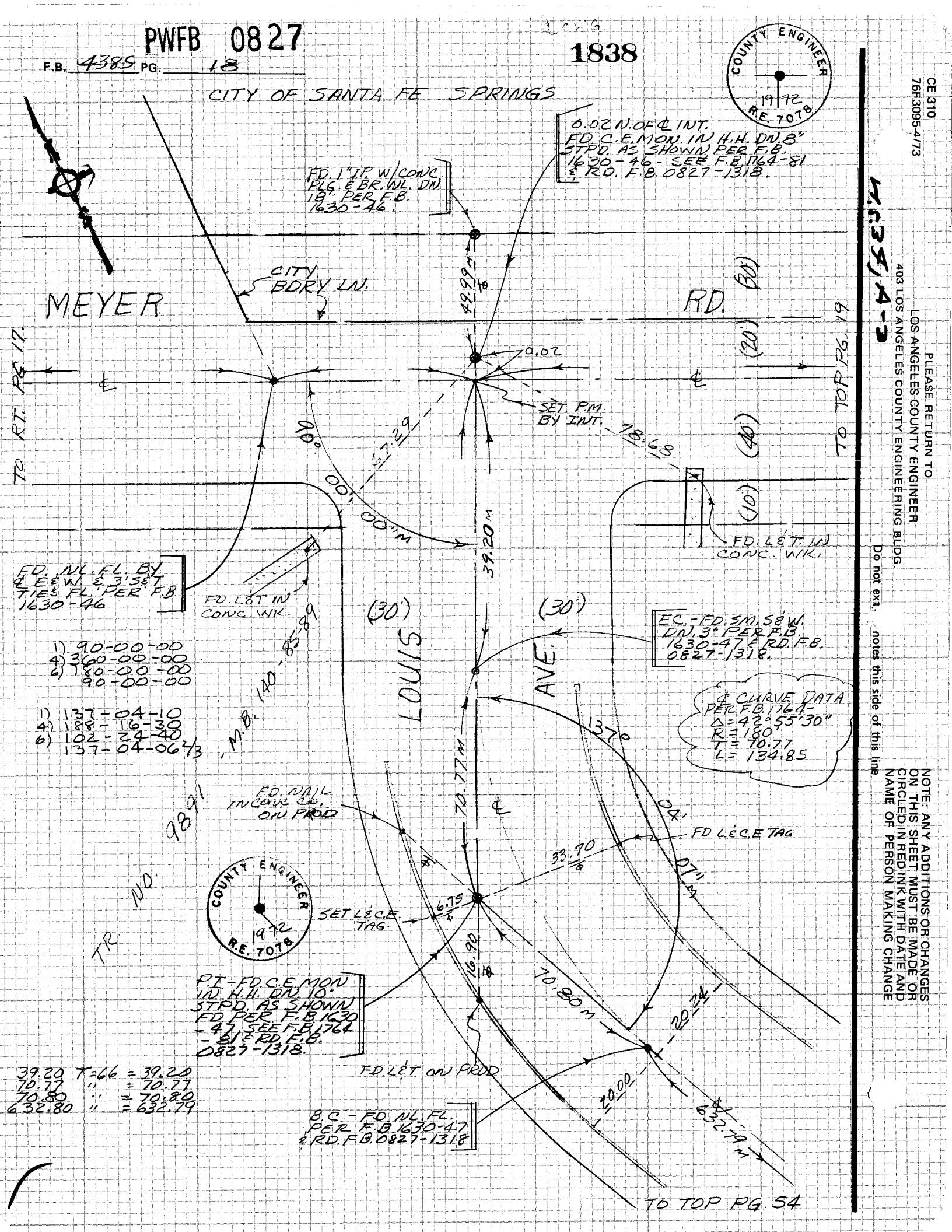

39.20 T=66 = 39.20
70.77 " = 70.77
70.80 " = 70.80
632.80 " = 632.79

CE 310
76F3095-4/73

PLEASE RETURN TO
LOS ANGELES COUNTY ENGINEER
403 LOS ANGELES COUNTY ENGINEERING BLDG.

Do not ext. notes this side of this line

NOTE: ANY ADDITIONS OR CHANGES ON THIS SHEET MUST BE MADE OR CIRCLED IN RED INK WITH DATE AND NAME OF PERSON MAKING CHANGE

PWFB 0827

1839, 1840

Notes Ck'd by	Survey of WHITT. & HIGEA #6
Map No.	JN 0-05-13 Tape DC Std 68 °F
Office Work	Surveyed by J. BAZEN
Checked	Notes J.J.B. Date 3-77
Date	Indexed G.D. BAILEY JUN 27 1978

F.B. 4385 PG. 19

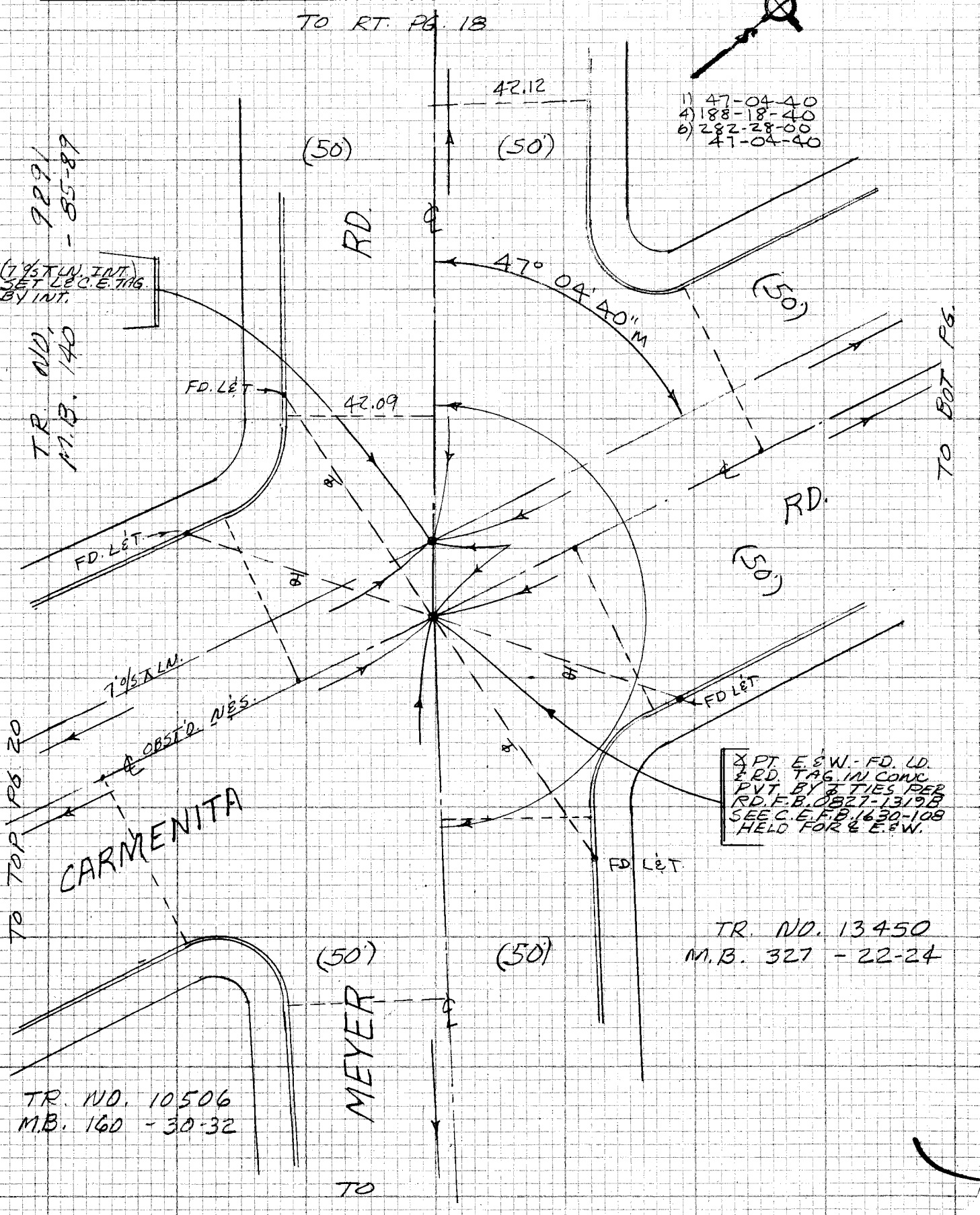

NOTE: ANY ADDITIONS OR CHANGES ON THIS SHEET MUST BE MADE OR CIRCLED IN RED INK WITH DATE AND NAME OF PERSON MAKING CHANGE

Do not extend notes this side of this line

PLEASE RETURN TO
LOS ANGELES COUNTY ENGINEER
403 LOS ANGELES COUNTY ENGINEERING BLDG.

CENTERLINE NOTES
CE 310
76F3095-4/73

PWFB 0827

F.B. 4385 PG. 20

TO LT. PG. 19

495.87 T=72°=495.88
472.87 T=52°=472.82

1841, 1842, 1843, 1844

TR. NO. 9891
M.B. 140-85-89

(7'0/S INT.) SET B.S.W. & T. FL. BY INT.

℄ INT.-FD. SQ. HD. S&W. FL. W/4-2" SQ. S&W. STRADS. PER R.D. F.B. 0827-415B DID NOT SEARCH FOR C.E. MON. NEW PVT.

FD. LET.

SET LEC.E. TAG.

FD. LET.

42.02 — 42.09

15.74 ⌀

73.98 ⌀

7.01 M

81.04 ⌀

RD.

(40)

BEATY AVE

TO TOP RT. PG. 54

495.88 M

83.17 M

29.94

30.00

89°

41.26 M ⌀

(40)

FD. LET.

80.98 M ⌀

P.O.T.-FD. BT. S&W. FL. PER RD. F.B. 0827-415A.

FD. LET.

42.07 — 42.10

P.O.T.-FD. B.S.&W. FL. PER RD. F.B. 0827-415A.

13 M

TR. NO. 10298
M.B. 148-83-85

1) 89-29-10
4) 357-56-50
6) 176-55-20 1/3
89-29-13 1/3

1) 90-30-40
4) 262-03-10
6) 183-04-40
90-30-46 2/3

1) 179-59-40
4) 359-58-50
6) 359-58-10
179-59-41 2/3

7'0/S T.L.N.

℄ OBSTD. N.&S.

(50)

CARMENITA

(50)

TR. NO. 10506
M.B. 30-32

47" M

59"

42" M

179°

FD. LET.

41.96 — 42.22

℄ INT.-FD. SQ. S&W. W/4-2" SQ. S&W. STRAD'S. FL. PER R.D. F.B. 0827-198B FD. NOTH. DN. 14" SET B.S.W. & T. FL. BY TIES. SEE C.E. F.B. 1630-106 F.B. 1764-98 HELD FOR ℄ E.&W.

FD. LET.

FD. LEC.E. TAG.

90°

62.65 M ⌀

7.00

72.40 M ⌀

20.10

20.81 M

20.05

(30)

SUNSHINE AVE

472.82 M

37.12

P.O.T.-FD. LET.

20.05

71.24 M

20.09

(30)

TO BOT. RT. PG. 54

FD. LEC.E. TAG.

72.13 M ⌀

62.88 M ⌀

41.94 — 42.10

7'0/S INT.-SET SQ. HD. S&T. FL. BY INT.

FD. LET.

FD. LET.

TR. NO. 10444
M.B. 150-43-45

TR. NO. 160
M.B.

TO TOP PG. 21

CE 310
76F 3095 3

PLEASE RETURN TO
LOS ANGELES COUNTY ENGINEER
403 LOS ANGELES COUNTY ENGINEERING BLDG.

W5374-3

Do not exceed notes this side of this line

NOTE: ANY ADDITIONS OR CHANGES ON THIS SHEET MUST BE MADE OR CIRCLED IN RED INK WITH DATE AND NAME OF PERSON MAKING CHANGE

PWFB 0827 1845, 1846

Notes Ck'd by	Survey of WHITTIER AVE.
Map No.	JN 2505-13 Tape 02 Std 68 °F
Office Work	Surveyed by J. BAZEN
Checked	Notes J.J.B. Date 2-77
Date	Indexed G.D. BAILEY JUN 27 1978

F.B. 4335 PG. 24

52.62 T 24° = 52.62
53.08 T 68° = 53.08
17.18 " = 17.18
298.80 " = 298.80

TO ROT. PG 20

NOTE: ANY ADDITIONS OR CHANGES ON THIS SHEET MUST BE MADE OR CIRCLED IN RED INK WITH DATE AND NAME OF PERSON MAKING CHANGE

W-3441-3

TR NO. 10444
M.B. 150 - 43-45

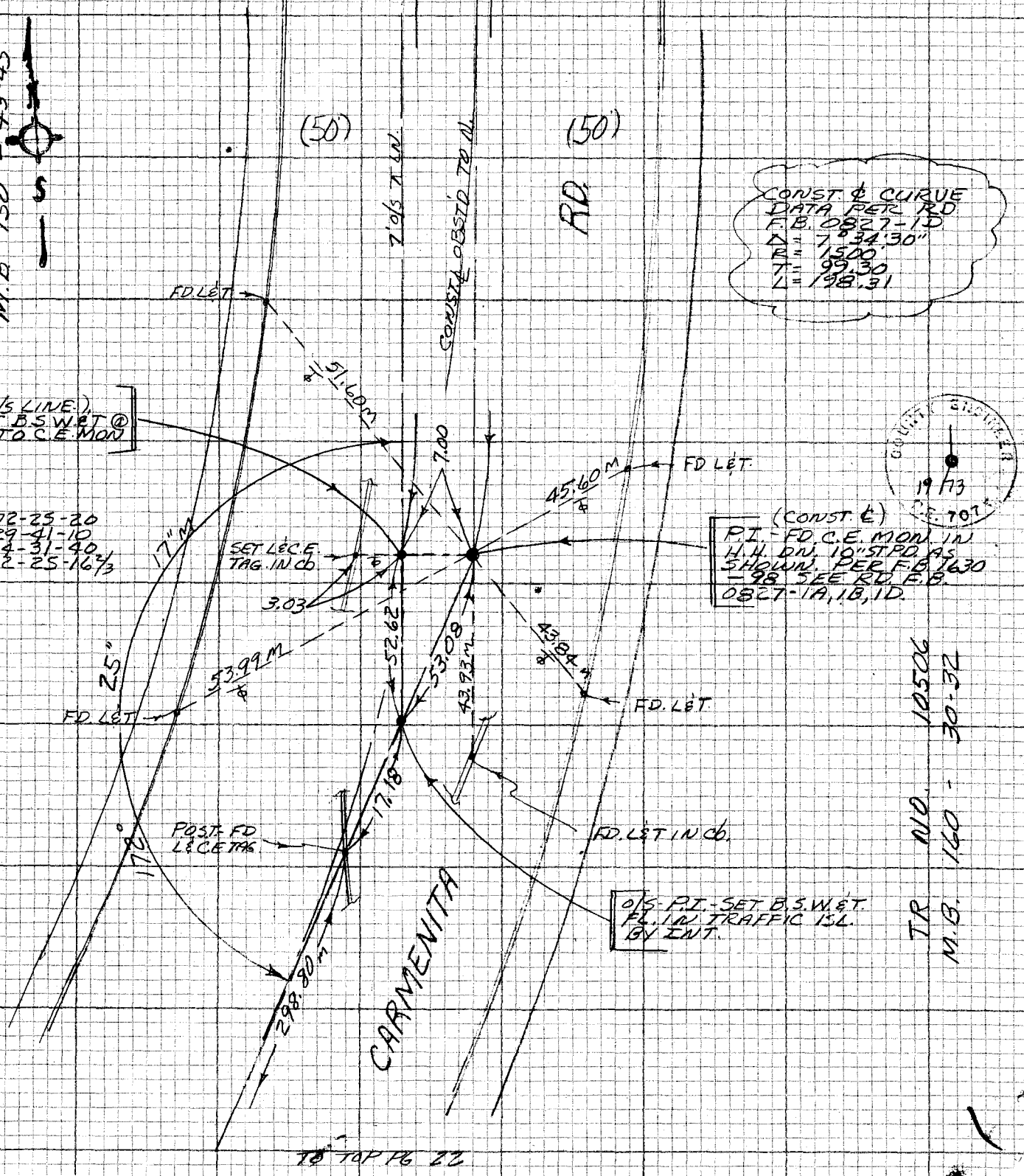

Do not extend notes this side of this line

PLEASE RETURN TO
LOS ANGELES COUNTY ENGINEER
403 LOS ANGELES COUNTY ENGINEERING BLDG.

CENTERLINE NOTES
CE 310
76F 3095-4/73

PWFB 0827

F.B. ~~4385~~ PG. 22

To Bot. Pg. 21

1847, 1848, 1849, 1850

TR. NO. 10444
M.B. 150-43-45

(50')

(50')

RD

NOT RUN

(OLD ℄ P.I.)
FD. L&T. FL.
PER F.B. 1630-97
RD. F.B. 0827-3B

0.02

(OLD INT. ℄ B.C.)
FD. L&T. FL.
PER F.B. 1630-96 & F.B. 1764-63. & RD. F.B. 0827-3A, 3B.

F.B. 1764-63
154°
20" R

298.80 M

66°
54'
20"

FD. L&T.

TR. NO. 10506
M.B. 160-70-72

RD

FD. L&T.

LEFFINGWELL

(50')

41.98

57.25 M

24.61 M

42.03

500.86 M.

TO TOP PG. 31

42.09

(50')

104.30

57.64

41.96

141.19 M

OLD ℄

FD. L&T.

FD. L&T.

162.66 (R)

P.O.T. - SET L&C.E. TAG IN TRAFF. ISL.

(CONST. INT.) FD. L & RD. TAG FL. PER F.B. 1630-96 & P.C. F.B. 0827-3A, 3B.

141.19 T = 68° = 141.19
29.55 " = 29.55
107.88 " = 107.88

FD. L&T.

CONST. - P.I. - F.D. RD. DEPT. MON. IN H.H. DN. 8" W/4-200 SQ. HD. S.E. W. STRADS. FL. PER F.B. 1630-96, RD. F.B. 0827-3B.

29.55

39.44

CARMENITA

FD. L&T.

38.54

45.98

FD. L&T. ON SPLIT OF ∢

CONST. ℄ CURVE DATA PER RD. F.B. 0827-3
Δ = 8°00'00"
R = 1500'
T = 104.89
L = 209.44

76.39

15.08

172°

104.88 M

FD. L&T.

FD. L&T.

1) 66-54-20
4) 267-37-20
6) 41-26-00
66-54-20

1) 172-00-20
4) 328-01-20
6) 312-02-00
172-00-20

TR. NO. 52203
M.B. 59-96

1

TO TOP PG. 23

CE 310
76F3095-1 3

PLEASE RETURN TO
LOS ANGELES COUNTY ENGINEER
403 LOS ANGELES COUNTY ENGINEERING BLDG.

Do not extend notes this side of this line

NOTE: ANY ADDITIONS OR CHANGES ON THIS SHEET MUST BE MADE OR CIRCLED IN RED INK WITH DATE AND NAME OF PERSON MAKING CHANGE

PWFB 0827

1851, 1852

Notes Ck'd by	Survey of WHITTIER & IMPERIAL
Map No.	JN [illegible] Tape [illegible] Std [illegible] °F
Office Work	Surveyed by [illegible]
Checked	Notes [illegible] Date 10-[illegible]
Date	Indexed G.D. BAILEY JUN 27 1978

F.B. 4385 PG. 2

376.66 Δ=68°-376.66
1024.59 Δ=90°=1024.75

COUNTY ENGINEER

TO BOT PG. 22

FD LET

P.I. & E.C.-FD. C.E. MON. IN H.H. DN. 10" PER F.B. 1630-93 & R.D. F.B. 0827-152B.

FD. 1½ I.P. W/CONC PLG & NIRE BRD. DN. 10" PER F.B. 1630-93 & R.D. F.B. 0827-152A

FD. LET

TR. NO. 5203

FD. LET C.E. 7-46

1) 90-00-00
2) 359-59-10
3) 179-58-50
89-59-48.9-96
5

M.B.

RT

104.90 m

61.65 m

42.31 m

42.06

39.85 m

59.90 m

41.96

CARMENITA

(50)

FD. LET.

P.O.T.-FD. LET.

PLACID DR

(30)

(30)

FD. LET.

FD. LET.

FD. LET.

FD. LET.

90°

48.11 m

376.66 m

1024.75

IMPERIAL

HWY

(50)

(50)

(50)

TO RT PG. 24

FD. LET.

FD. LET.

INT-FD. LET. FL PER F.B. 1630-93 & R.D. F.B. 0827-122

NOTE: ANY ADDITIONS OR CHANGES ON THIS SHEET MUST BE MADE OR CIRCLED IN RED INK WITH DATE AND NAME OF PERSON MAKING CHANGE

Do not extend notes this side of this line

PLEASE RETURN TO
LOS ANGELES COUNTY ENGINEER
403 LOS ANGELES COUNTY ENGINEERING BLDG.

CENTERLINE NOTES
CE 310
76F3095-4/73

PWEB 0827

F.B. 4385 PG. 24

300' TAPE #4
140.72 @ 6°15' T=72° = 139.87
LEVEL 22.02" = 22.02
161.89

100' TAPE #02
257.32 T=74 = 257.33
163.26 T=78 = 163.27
42.43 " = 42.43
294.70 T=94° = 294.75

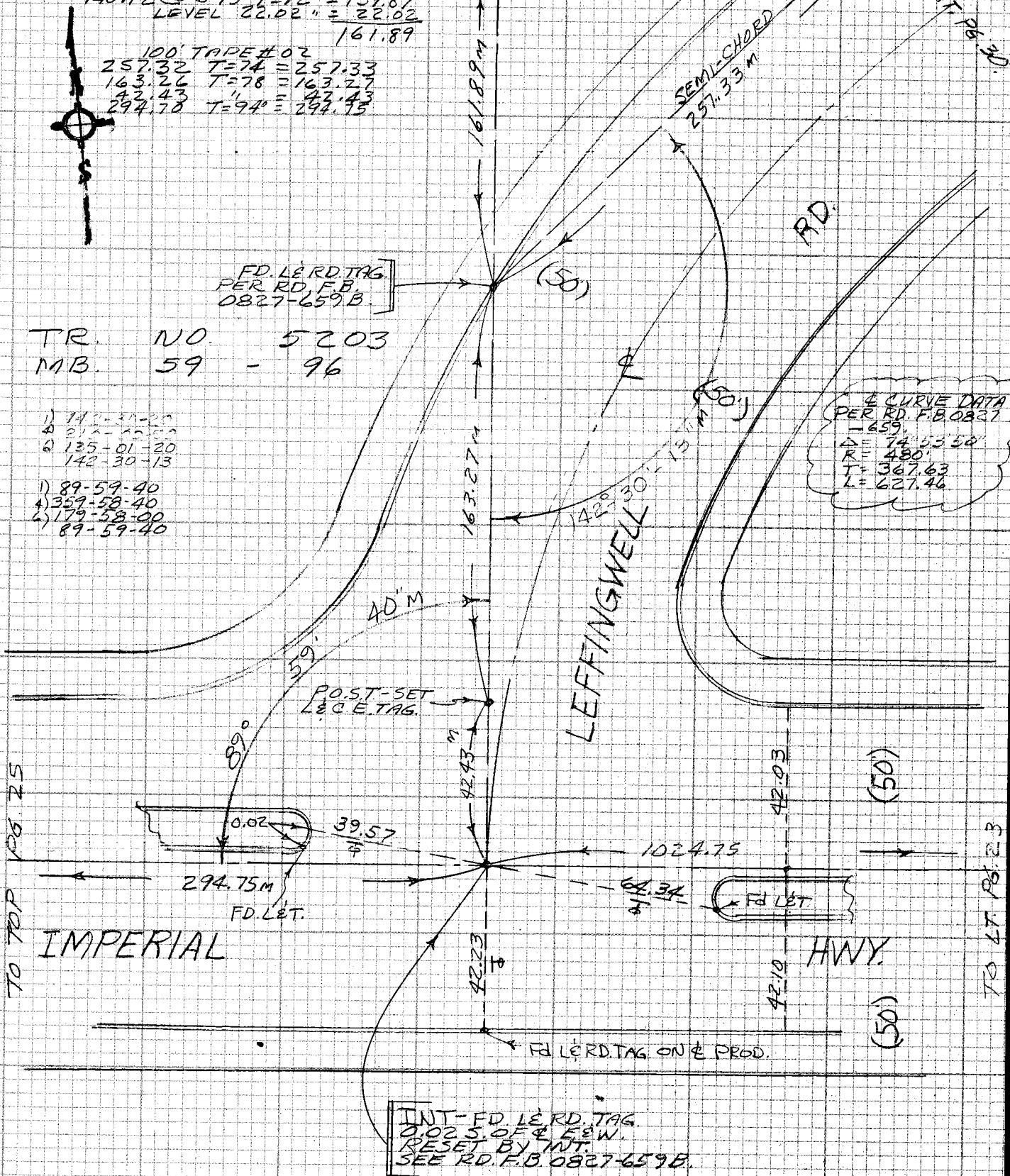

CE 310
76F 3095 3

WJ34A-3

PLEASE RETURN TO
LOS ANGELES COUNTY ENGINEER
403 LOS ANGELES COUNTY ENGINEERING BLDG.

Do not extend notes this side of this line

NOTE: ANY ADDITIONS OR CHANGES ON THIS SHEET MUST BE MADE OR CIRCLED IN RED INK WITH DATE AND NAME OF PERSON MAKING CHANGE

PWFB 0827

1854

Notes Ck'd by	Survey of WHITTIER & ALLEN 76
Map No.	JN 73-08-73 Tape 02 Std 23 °F
Office Work	Surveyed by C. ALLEN
Checked	Notes J.J.B. Date 10-77
Date	Indexed G.D. BAILEY JUN 27 1978

F.B. 4385 PG. 25

96.33	T=20	96.98
121.08	"	= 121.07
539.18	T=20	539.18

TO LT. PG. 24

NOTE: ANY ADDITIONS OR CHANGES ON THIS SHEET MUST BE MADE OR CIRCLED IN RED INK WITH DATE AND NAME OF PERSON MAKING CHANGE

W 5 3443

TR. NO. 52031-96
M.B. 59

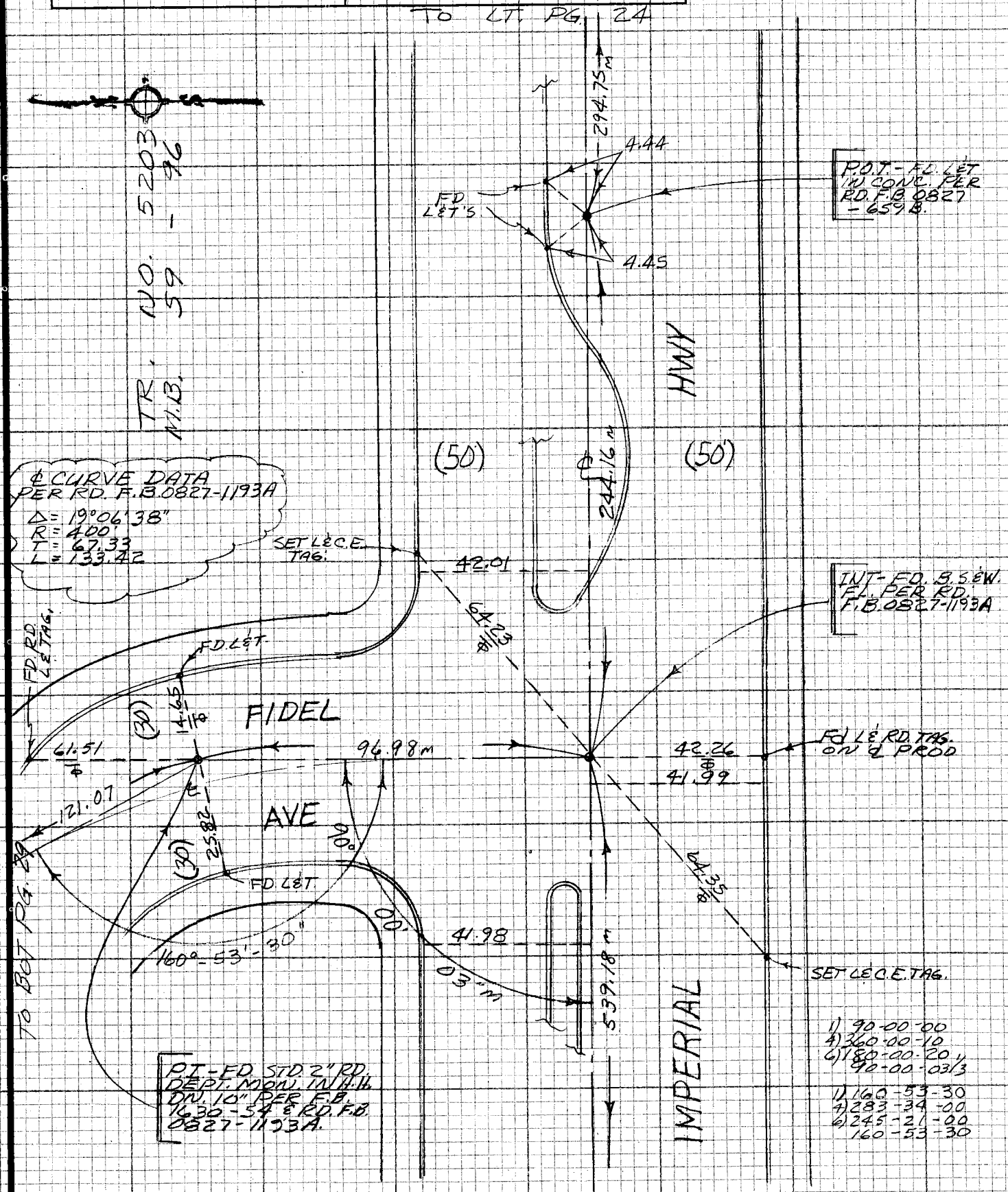

TO TOP PG. 26

PLEASE RETURN TO
LOS ANGELES COUNTY ENGINEER
403 LOS ANGELES COUNTY ENGINEERING BLDG.

Do not extend notes this side of this line

CENTERLINE NOTES
CE 310
76F3095-4/73

PWFB 0827

TO BOT. PG 25.

1855

F.B. ~~4385~~ PG. 26

TO LT. PG. 28

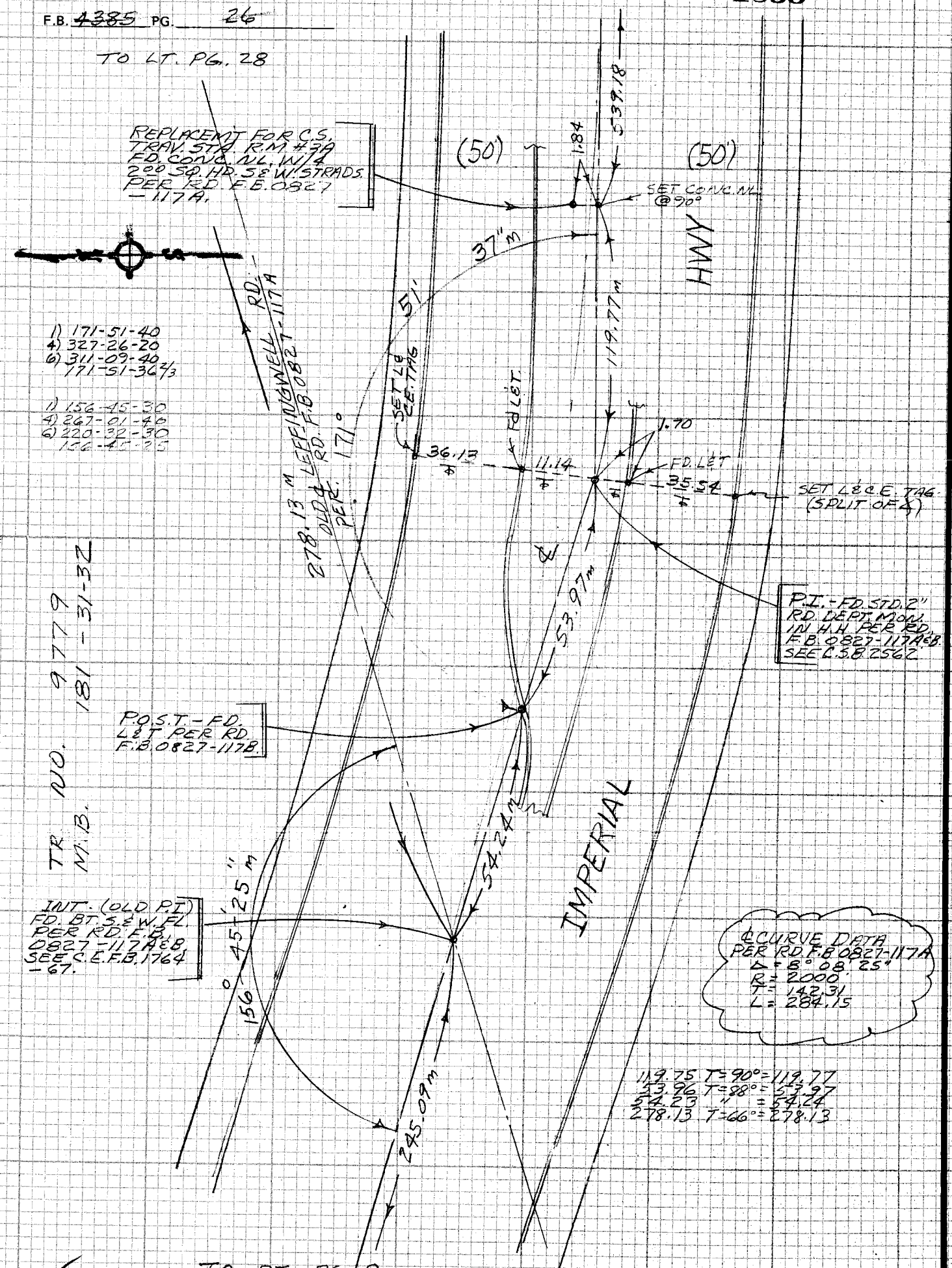

TO RT. PG. 9.

CE 310
7GF 3095-1/3

VW 5 Pg A-W

PLEASE RETURN TO
LOS ANGELES COUNTY ENGINEER
403 LOS ANGELES COUNTY ENGINEERING BLDG.

Do not exceed notes this side of this line

NOTE: ANY ADDITIONS OR CHANGES ON THIS SHEET MUST BE MADE OR CIRCLED IN RED INK WITH DATE AND NAME OF PERSON MAKING CHANGE

PWFB 0827

1856

Notes Ck'd by	Survey of WHITTIER AREA & DIV. 6 F.B. 4385 PG. 27
Map No.	JN 0303.13 Tape 02 Std 68 °F
Office Work	Surveyed by J. EAZEN
Checked	Notes J.J.B. Date 9-22-77
Date	Indexed G.D. BAILEY JUN 27 1978

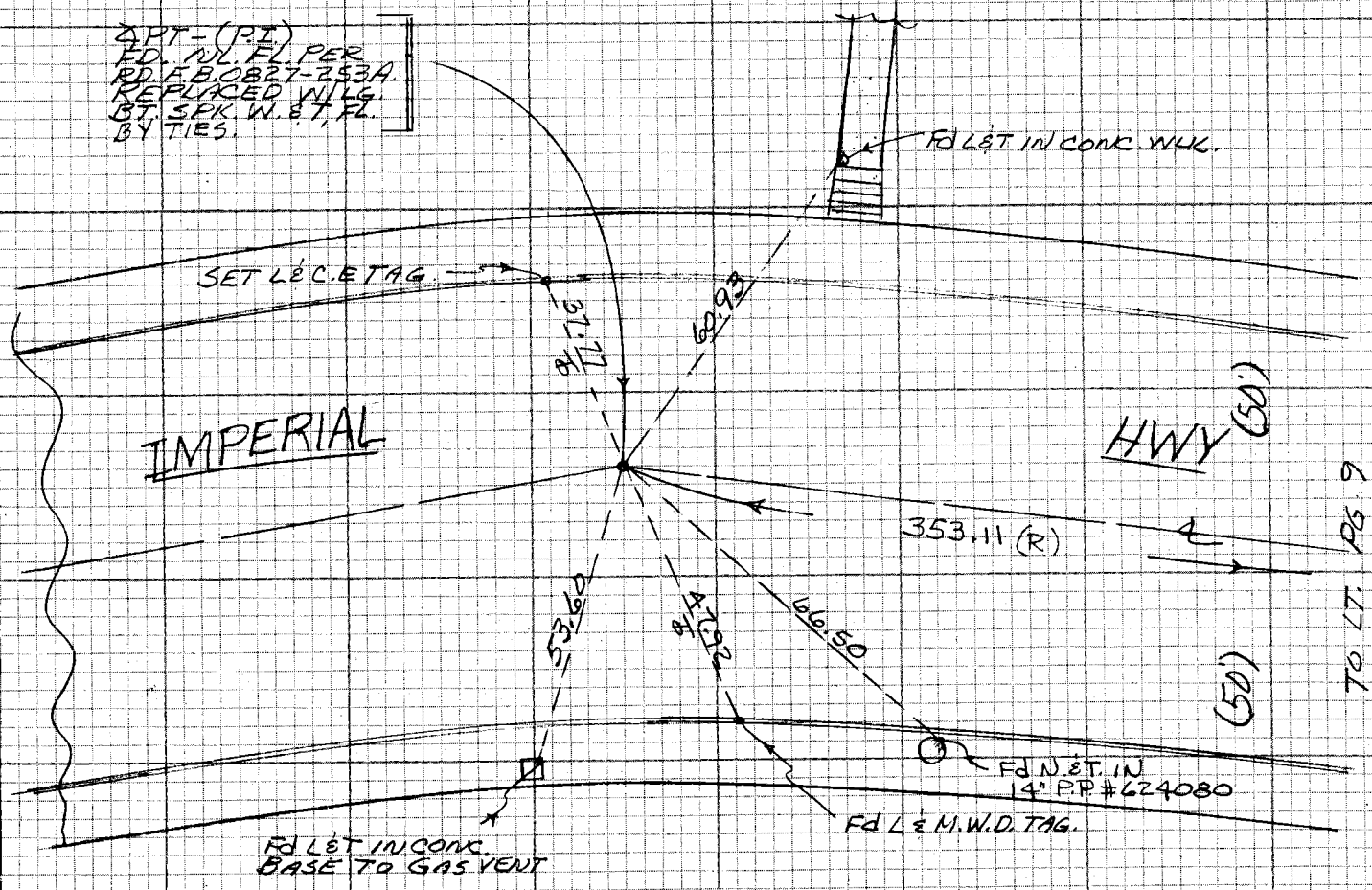

NOTE: ANY ADDITIONS OR CHANGES ON THIS SHEET MUST BE MADE OR CIRCLED IN RED INK WITH DATE AND NAME OF PERSON MAKING CHANGE

Do not extend notes this side of this line

PLEASE RETURN TO
LOS ANGELES COUNTY ENGINEER
403 LOS ANGELES COUNTY ENGINEERING BLDG.

CENTERLINE NOTES
CE 310
76F3095-4/73

PWFB 0827

1857

F.B. 4385 PG. 28

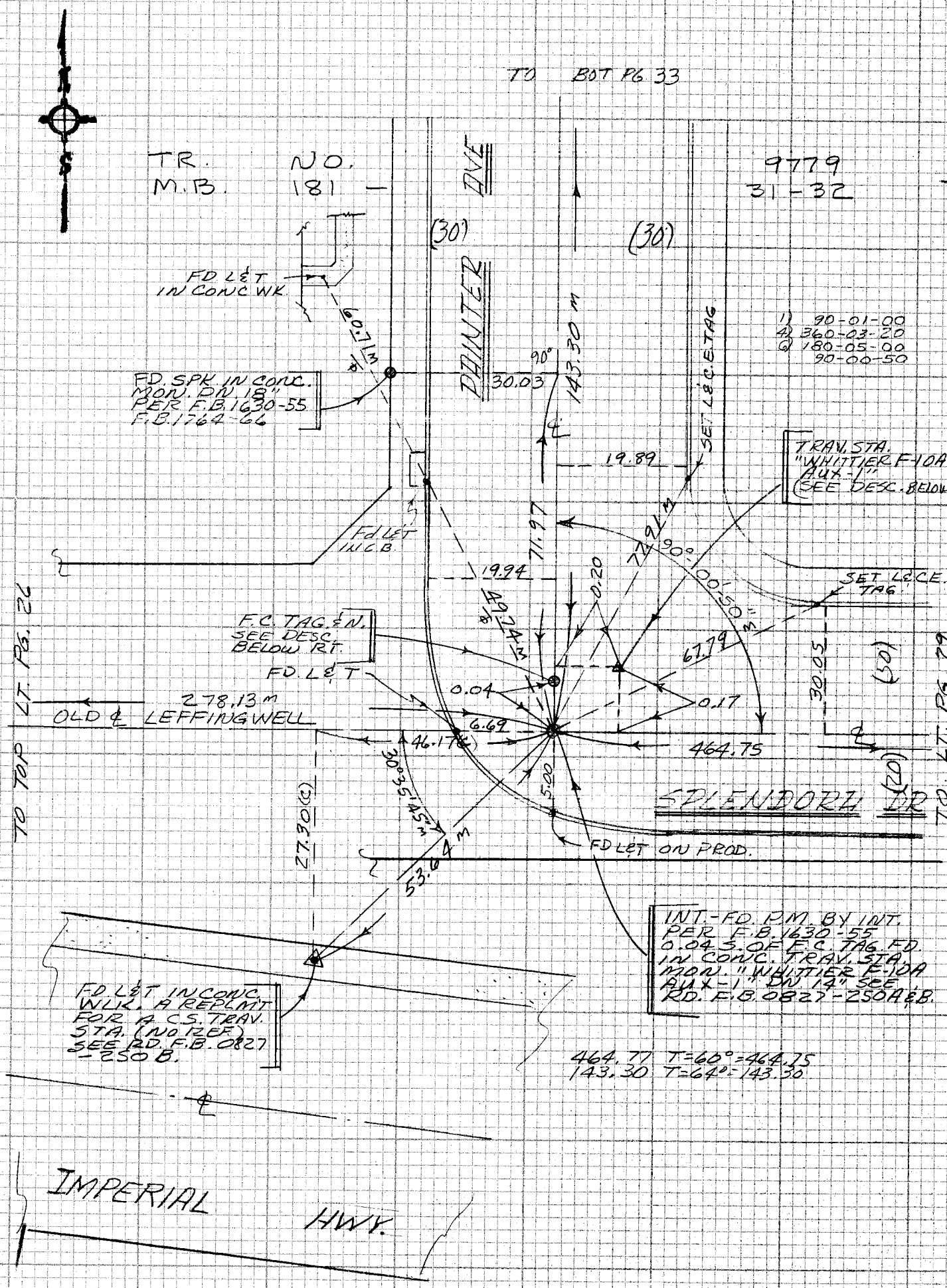

CE 310
76F 3095 3

WS 34

PLEASE RETURN TO
LOS ANGELES COUNTY ENGINEER
403 LOS ANGELES COUNTY ENGINEERING BLDG.

Do not ex[illegible] notes this side of this line

NOTE: ANY ADDITIONS OR CHANGES ON THIS SHEET MUST BE MADE OR CIRCLED IN RED INK WITH DATE AND NAME OF PERSON MAKING CHANGE

PWFB 0827

1858

Notes Ck'd by	Survey of WHITTIER & ARBA #6
Map No.	JN 0303.13 Tape 02 Std 63 °F
Office Work	Surveyed by J. BAZEN
Checked	Notes J. BAZEN Date 10-77
Date	Indexed G.D. BAILEY JUN 27 1978

F.B. 4385 PG. 27

550.28 T=64° = 550.27
157.07 T=68° = 157.07
118.56 " = 118.56
168.66 " = 168.66
45.06 " = 45.06

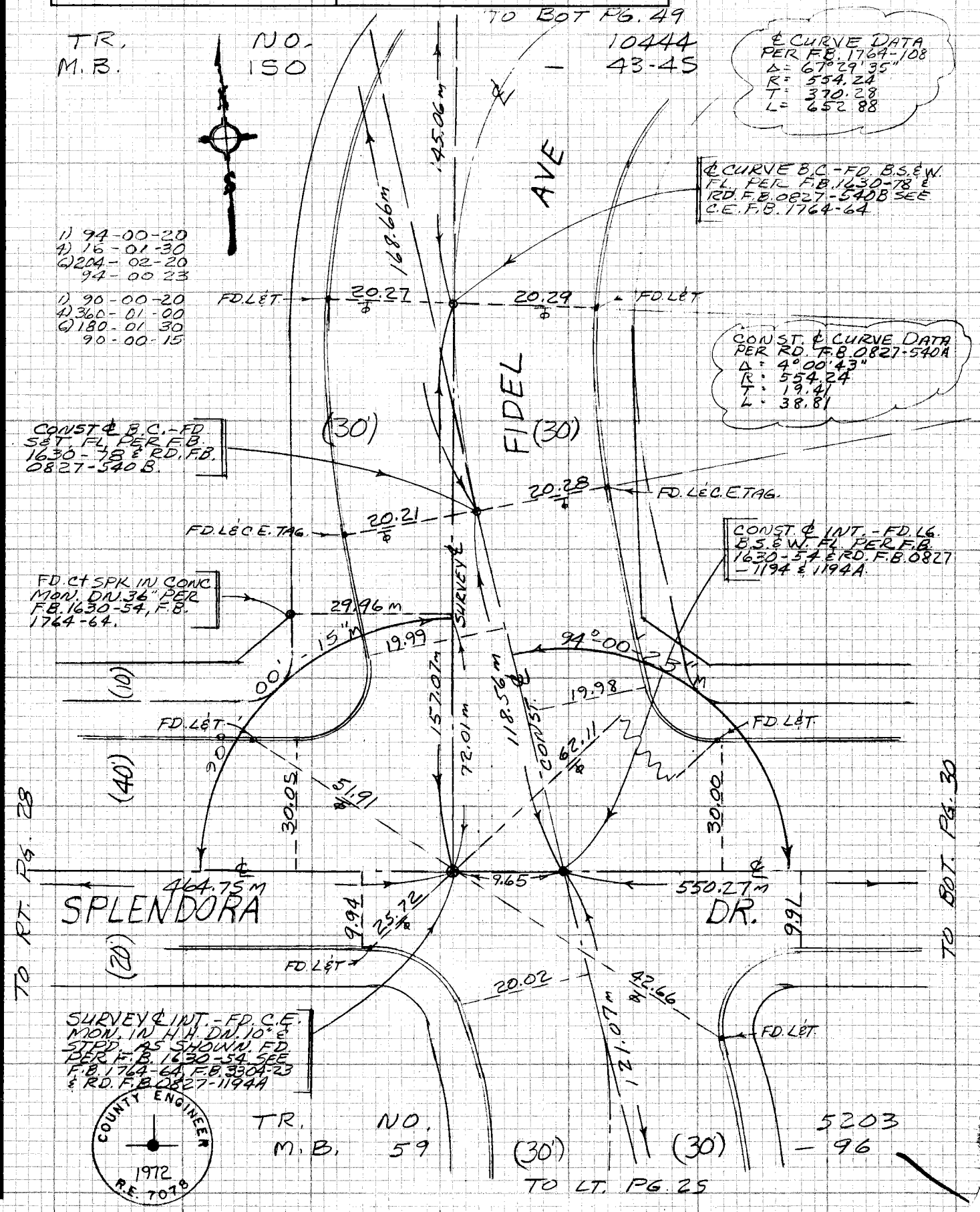

NOTE: ANY ADDITIONS OR CHANGES ON THIS SHEET MUST BE MADE OR CIRCLED IN RED INK WITH DATE AND NAME OF PERSON MAKING CHANGE

Do not extend notes this side of this line

PLEASE RETURN TO
LOS ANGELES COUNTY ENGINEER
403 LOS ANGELES COUNTY ENGINEERING BLDG.

CENTERLINE NOTES
CE 310
76F3095-4/73

PWFB 0827 1859, 1860

F.B. 4385 PG. 30

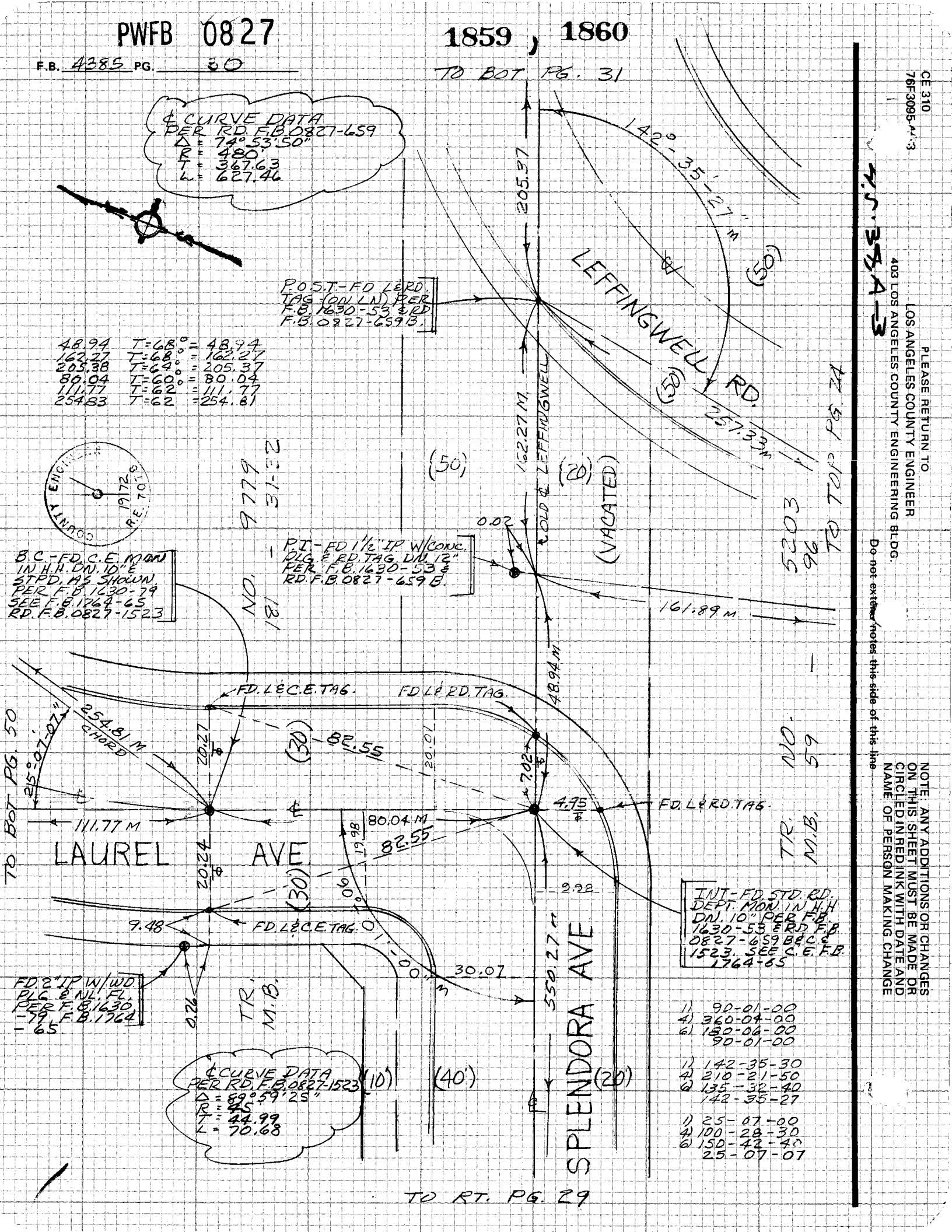

CE 310
76F3095 N.3

T.S. 34A-3

PLEASE RETURN TO
LOS ANGELES COUNTY ENGINEER
403 LOS ANGELES COUNTY ENGINEERING BLDG.

Do not extend notes this side of this line

NOTE: ANY ADDITIONS OR CHANGES ON THIS SHEET MUST BE MADE OR CIRCLED IN RED INK WITH DATE AND NAME OF PERSON MAKING CHANGE

PWFB 0827

1861

Notes Ck'd by	Survey of WHITTIER AREA
Map No.	JN 0302/2 Tape 03 Std 68 °F
Office Work	Surveyed by J. BAZAN
Checked	Notes J. BAZAN Date 10-77
Date	Indexed G.D. BAILEY JUN 27 1978

F.B. 4385 PG. 31

W.9.34 A-3

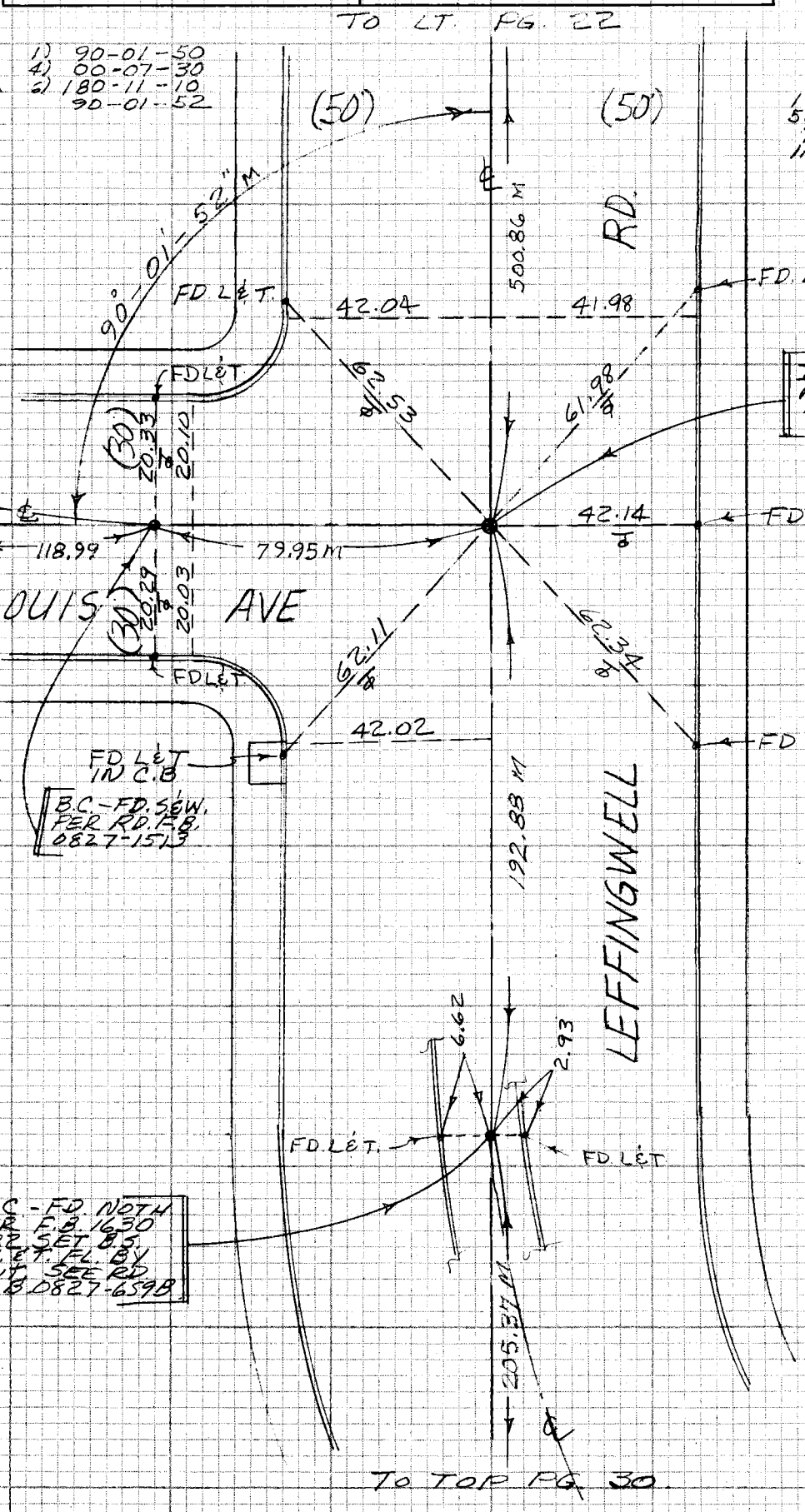

NOTE: ANY ADDITIONS OR CHANGES ON THIS SHEET MUST BE MADE OR CIRCLED IN RED INK WITH DATE AND NAME OF PERSON MAKING CHANGE

Do not extend notes this side of this line

PLEASE RETURN TO
LOS ANGELES COUNTY ENGINEER
403 LOS ANGELES COUNTY ENGINEERING BLDG.

CENTERLINE NOTES
CE 310
76F 3095-4/73

PWFB 0827

F.B. 4385 PG. 32

1862 TO BOT. PG. 55

℄ CURVE DATA PER F.B. 1764-100
Δ = 40°29'40"
R = 1200.36
T = 442.77
L = 848.37

119.00 T=68° = 119.00
185.02 T=68° = 185.02

FD. L&T.

P.R.C.-FD. S&N. DN. 1" PER RD. F.B. 0827-1513

20.31 ⊥

20.29 ⊥

0.015

FD. L&T.

185.02 M

AVE.

(30)

(30)

FD. L&T. IN CONC. DR. ON PROD.

FD. S&C. ON LINE TAG

119.00 M

LOUIS

℄ CURVE DATA PER F.B. 1764-62
Δ = 43°17'10"
R = 299.85
T = 118.98
L = 226.53

59.82

6.91

P.I.-FD. L&R.D. TAG IN CONC. DR. APRON PER RD. F.B. 0827-1513 & 1513A. ALSO SEE C.E. F.B. 1630-51 & F.B. 1764-62

FD. L&C.E. TAG

40.53 ⊥

7.64

2.62

FD. L&C.E. TAG

53" M

42'

136°

1) 136-42-50
4) 186-51-40
6) 100-17-20
136-42-53

FD. L&C.E. TAG ON LINE

69.81

M

TR. NO. 10444

M.B. 150 — 43-45

TO LT. PG. 31

NS 34A-3

CE 310
76F3095- '73

PLEASE RETURN TO
LOS ANGELES COUNTY ENGINEER
403 LOS ANGELES COUNTY ENGINEERING BLDG.

Do not ex[illegible] notes this side of this line

NOTE: ANY ADDITIONS OR CHANGES ON THIS SHEET MUST BE MADE OR CIRCLED IN RED INK WITH DATE AND NAME OF PERSON MAKING CHANGE

PWFB 0827

1863

Notes Ck'd by	Survey of Whittier & Frea #6
Map No.	JN 0303.13 Tape 02 Std 68 °F
Office Work	Surveyed by J. Bazen
Checked	Notes E.S Date 10-77
Date	Indexed G.D. BAILEY JUN 27 1978

F.B. 4385 PG. 33

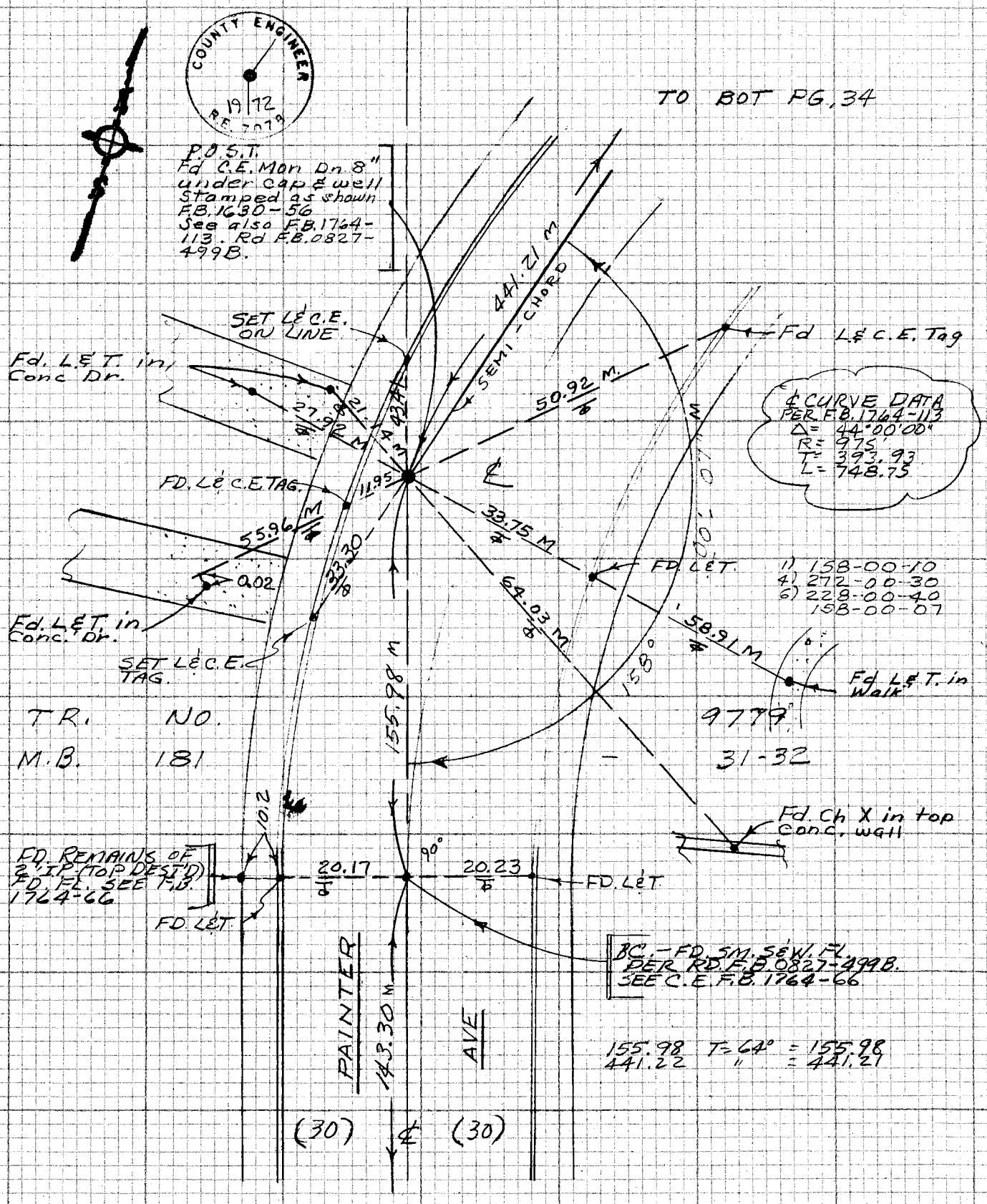

NOTE: ANY ADDITIONS OR CHANGES ON THIS SHEET MUST BE MADE OR CIRCLED IN RED INK WITH DATE AND NAME OF PERSON MAKING CHANGE

Do not extend notes this side of this line

PLEASE RETURN TO
LOS ANGELES COUNTY ENGINEER
403 LOS ANGELES COUNTY ENGINEERING BLDG.

CENTERLINE NOTES
CE 310
76F3095-4/73

PWFB 0827

F.B. ~~4385~~ PG. ~~34~~

1864

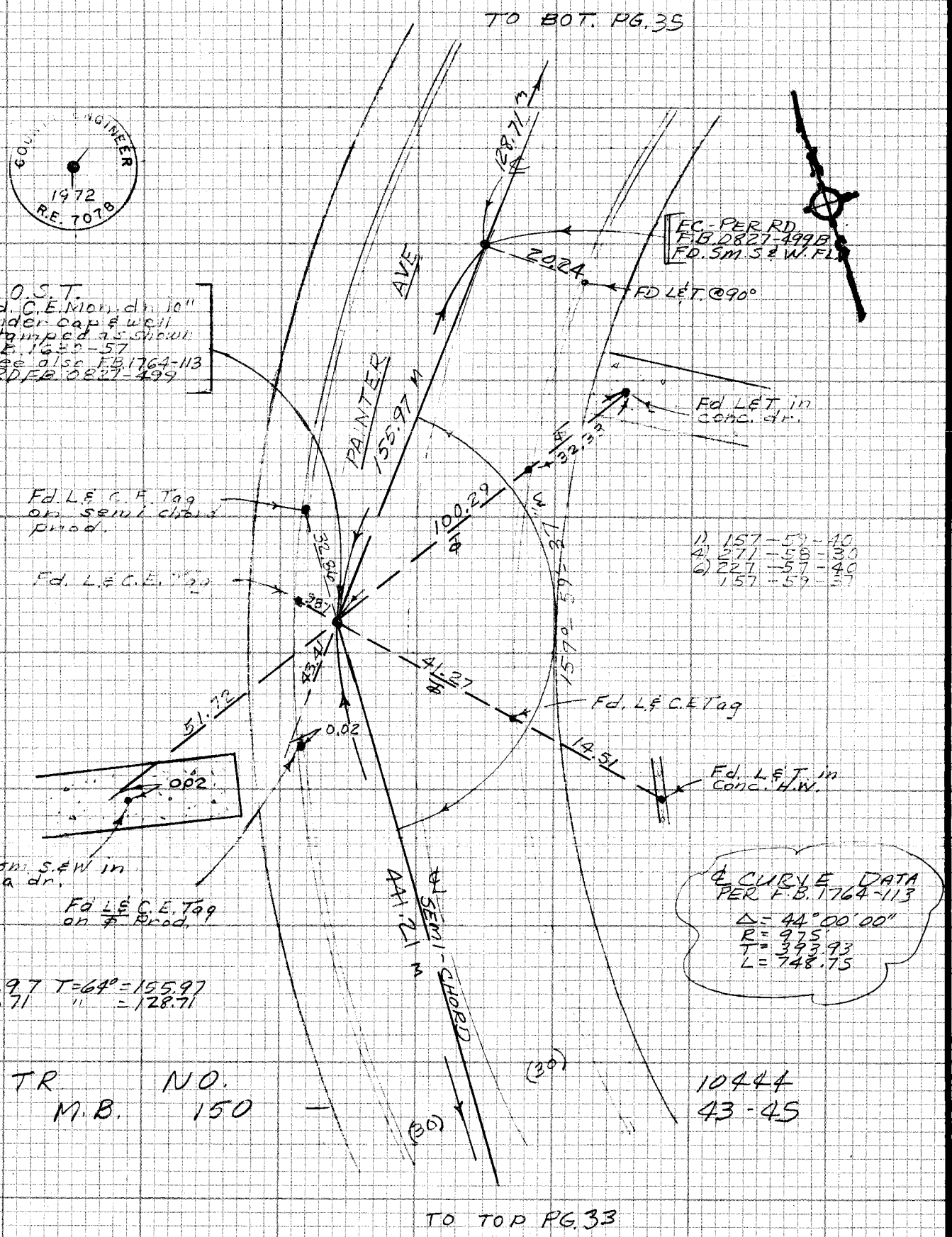

CE 310
76F 3095-4/72

PLEASE RETURN TO
LOS ANGELES COUNTY ENGINEER
403 LOS ANGELES COUNTY ENGINEERING BLDG.

Do not extend notes this side of this line

NOTE: ANY ADDITIONS OR CHANGES ON THIS SHEET MUST BE MADE OR CIRCLED IN RED INK WITH DATE AND NAME OF PERSON MAKING CHANGE

PWFB 0827

1865, 1866

Notes Ck'd by	Survey of Whittier & Arca #6
Map No.	JN 0323.13 Tape [illegible] Std [illegible] °F
Office Work	Surveyed by [illegible]
Checked	Notes J.J.B. Date 10-77
Date	Indexed G.D. BAILEY JUN 27 1978

F.B. 4335 PG. 35

TO BOT. PG. 36.

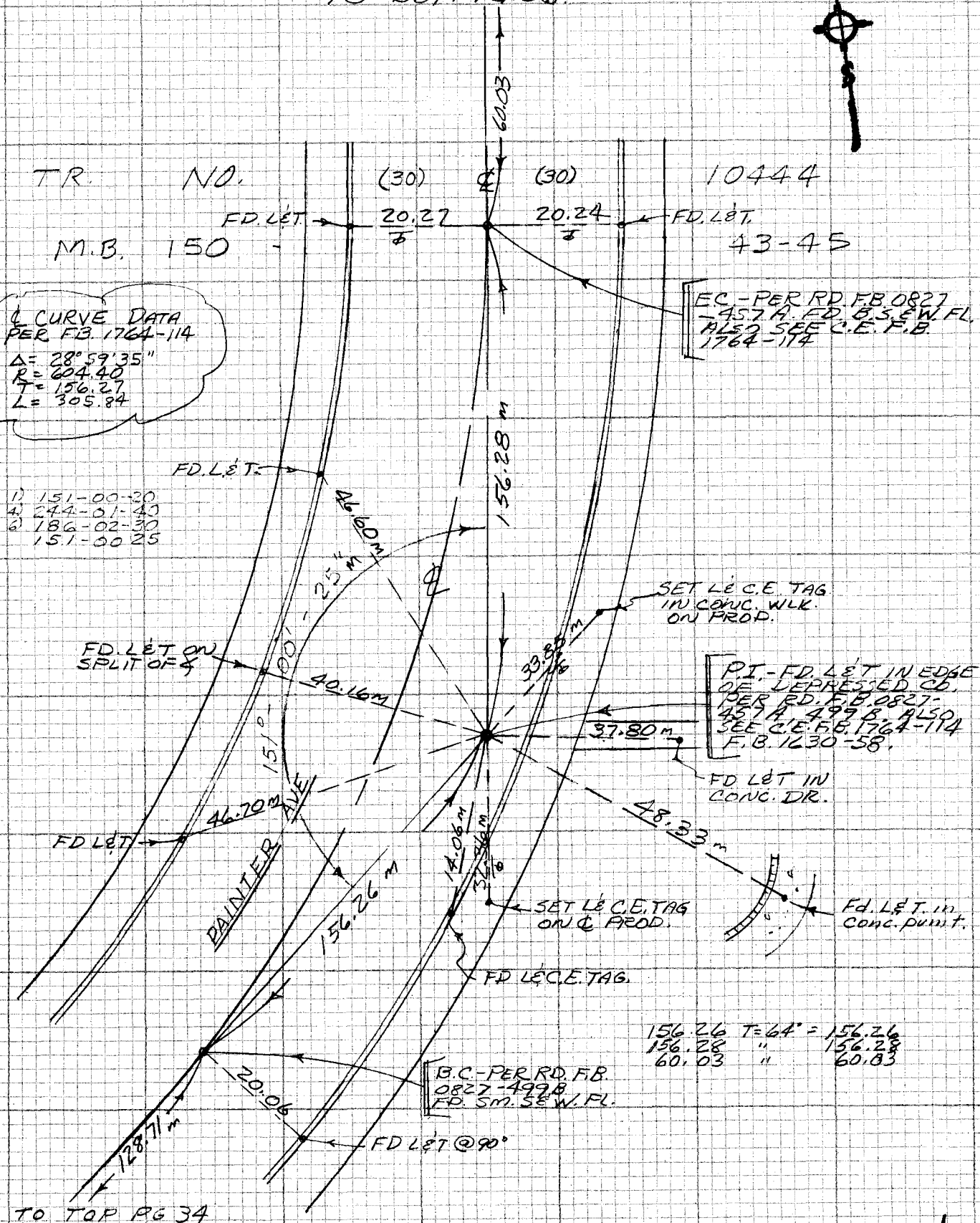

TO TOP PG 34

NOTE: ANY ADDITIONS OR CHANGES ON THIS SHEET MUST BE MADE OR CIRCLED IN RED INK WITH DATE AND NAME OF PERSON MAKING CHANGE

Do not extend notes this side of this line

PLEASE RETURN TO
LOS ANGELES COUNTY ENGINEER
403 LOS ANGELES COUNTY ENGINEERING BLDG.

CENTERLINE NOTES
CE 310
76F3005-4/73

PWFB 0827

F.B. 4385 PG. 36

1867 , 1868

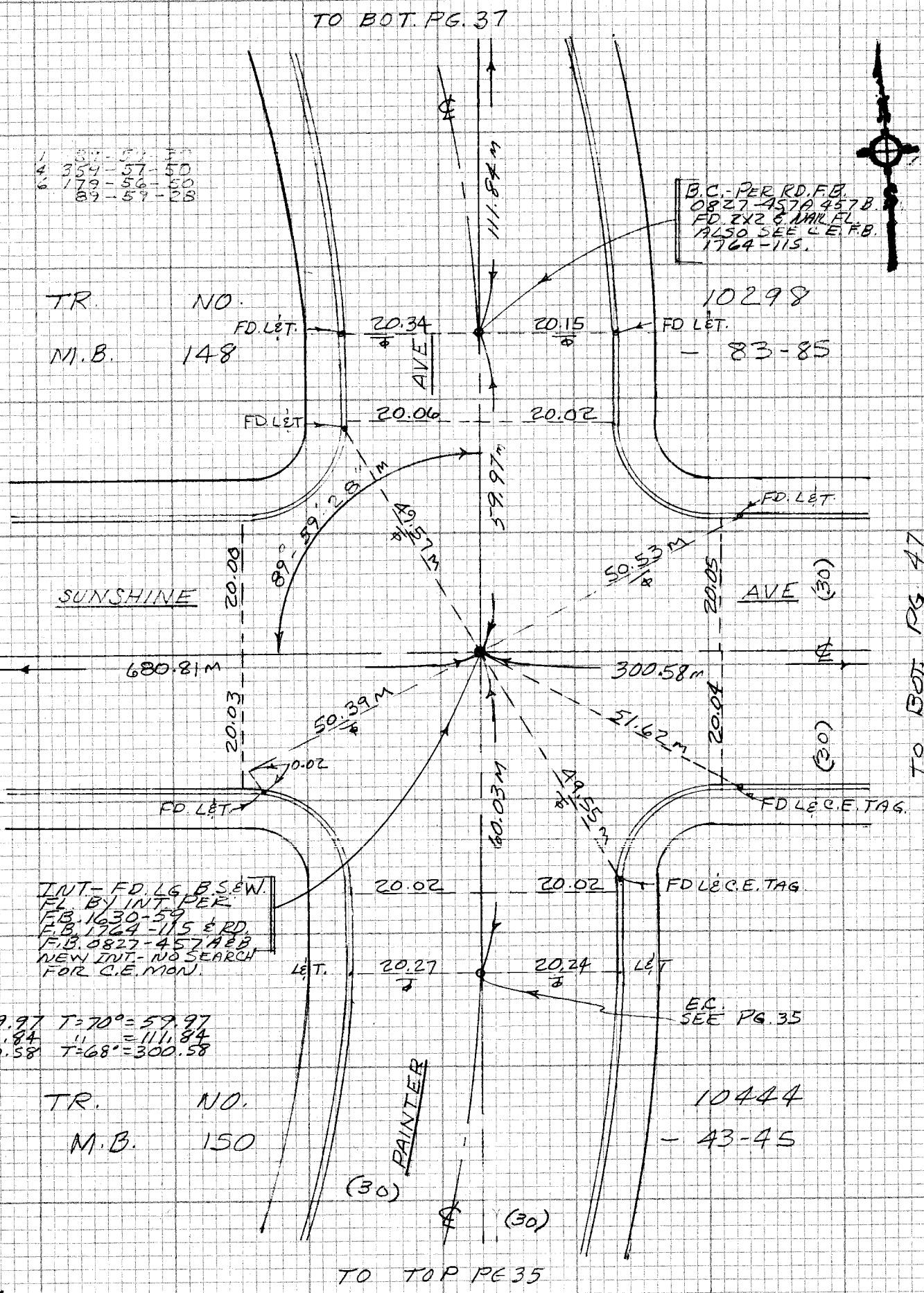

CE 310
76F 3091

PLEASE RETURN TO
LOS ANGELES COUNTY ENGINEER
403 LOS ANGELES COUNTY ENGINEERING BLDG.

Do not extend notes this side of this line

NOTE: ANY ADDITIONS OR CHANGES ON THIS SHEET MUST BE MADE OR CIRCLED IN RED INK WITH DATE AND NAME OF PERSON MAKING CHANGE

PWFB 0827 1869, 1870, 1871, 1872

Notes Ck'd by	Survey of Whittier & Area #6 F.B. 4385 PG. 37
Map No.	JN 0303.13 Tape 02 Std 68 °F
Office Work	Surveyed by J. BAZEN
Checked	Notes J.J.B. Date 1-18
Date	Indexed G.D. BAILEY JUN 27 1978

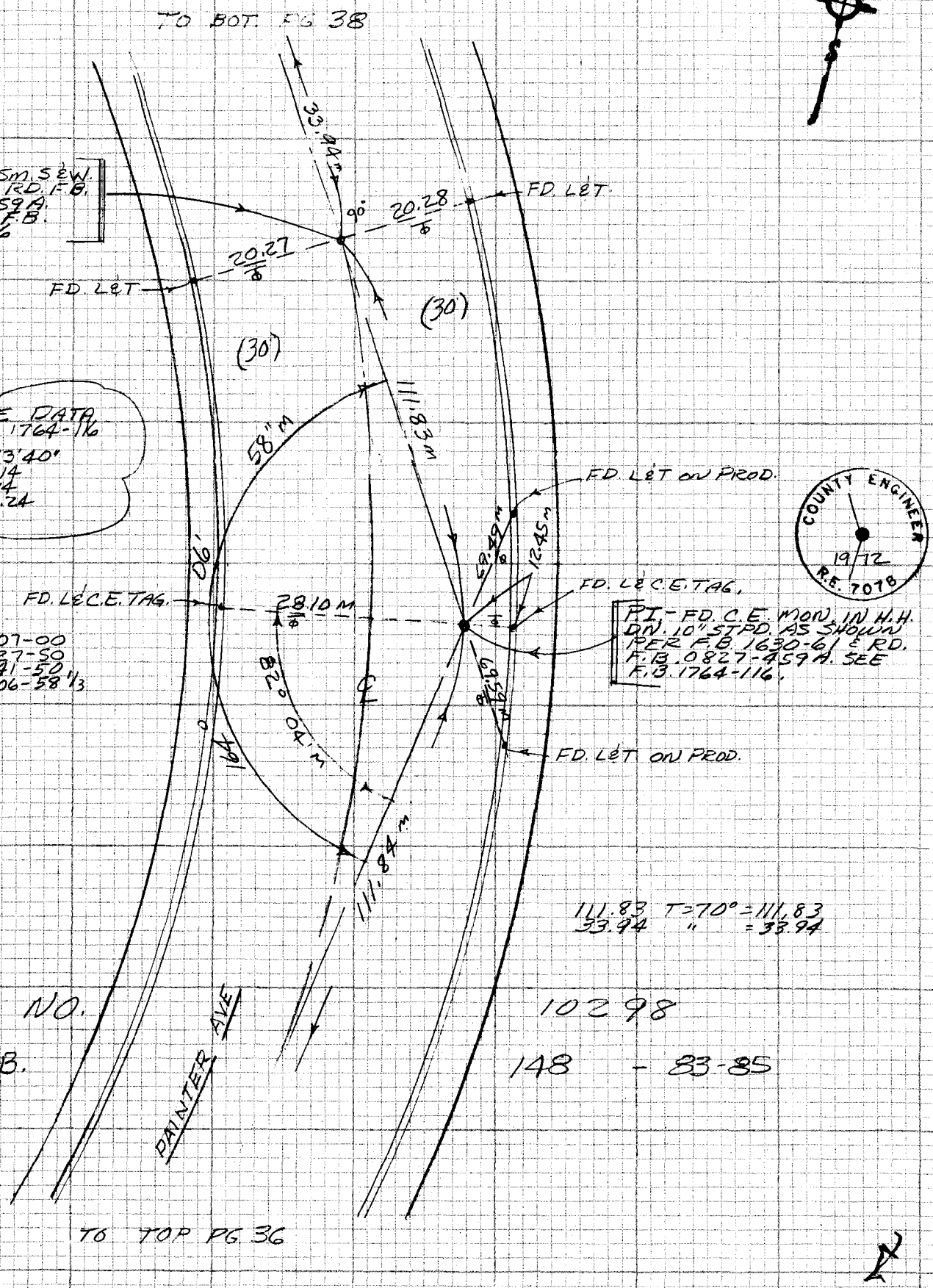

NOTE: ANY ADDITIONS OR CHANGES ON THIS SHEET MUST BE MADE OR CIRCLED IN RED INK WITH DATE AND NAME OF PERSON MAKING CHANGE

Do not extend note this side of this line

PLEASE RETURN TO
LOS ANGELES COUNTY ENGINEER
403 LOS ANGELES COUNTY ENGINEERING BLDG.

CENTERLINE NOTES
CE 310
76F3095-4/73

PWFB ✓ 0827

F.B. 4385 PG. 38

1873 , 1874

TO BOT. PG 39

583.01 m

E.C. - FD 2x2" EN. FL. PER RD. F.B. 0827-459 A SEE C.E. F.B. 1764-116

FD. LET. IN CONC. DR.

31.91 m

90°

AVE

20.04

FD. LET.

216.72 m

℄ CURVE DATA PER F.B. 1764-116
Δ = 16°25'05"
R = 1502.19
T = 216.71
L = 430.45

FD. LET. C.E. TAG ON PROD.

31.30 m

4.80

FD. LET. C.E. TAG

P.I. - FD. C.E. MON. IN H.H. DN. 10" ESTPD. AS SHOWN PER F.B. 1630-62 SEE F.B. 1764-116 & R.D.F.B. 0827-459A.

℄

10.11 m

35.80 m

SET LET. C.E. TAG ON SPLIT OF ℄.

31.13 m

81°48'05" DBLD.

36

163°

1) 163-36-10
4) 294-24-30
6) 261-37-00
163-36-10

FD. LET. C.E. TAG ON PROD.

COUNTY ENGINEER 1972 R.E. 70

TR. NO. 10298

M.B. 148 — 83-85

216.72 m

216.72 T=70° = 216.72
216.71 T=72° = 216.72
582.99 " = 583.01

PAINTER

FD. LET.

90°

20.11

B.C. - FD Sm S&W. FL. PER RD. F.B. 0827-459A. SEE C.E. F.B. 1764-116

20.21

FD. LET.

33.94 m

(30)

(30)

TO TOP PG 37

CE 310
76F3095-A'73

PLEASE RETURN TO
LOS ANGELES COUNTY ENGINEER
403 LOS ANGELES COUNTY ENGINEERING BLDG.

Do not extend notes this side of this line

NOTE: ANY ADDITIONS OR CHANGES ON THIS SHEET MUST BE MADE OR CIRCLED IN RED INK WITH DATE AND NAME OF PERSON MAKING CHANGE

PWFB 0827

1875, 1876

Notes Ck'd by	Survey of WHITT, ARLA
Map No.	JN 0403.13 Tape 0146 Std 62 °F
Office Work	Surveyed by J. P. AZEN
Checked	Notes J.P. Date 1-78
Date	Indexed G.D. BAILEY JUN 27 1978

F.B. 4385 PG. 39

NOTE: ANY ADDITIONS OR CHANGES ON THIS SHEET MUST BE MADE OR CIRCLED IN RED INK WITH DATE AND NAME OF PERSON MAKING CHANGE

Do not extend notes this side of this line

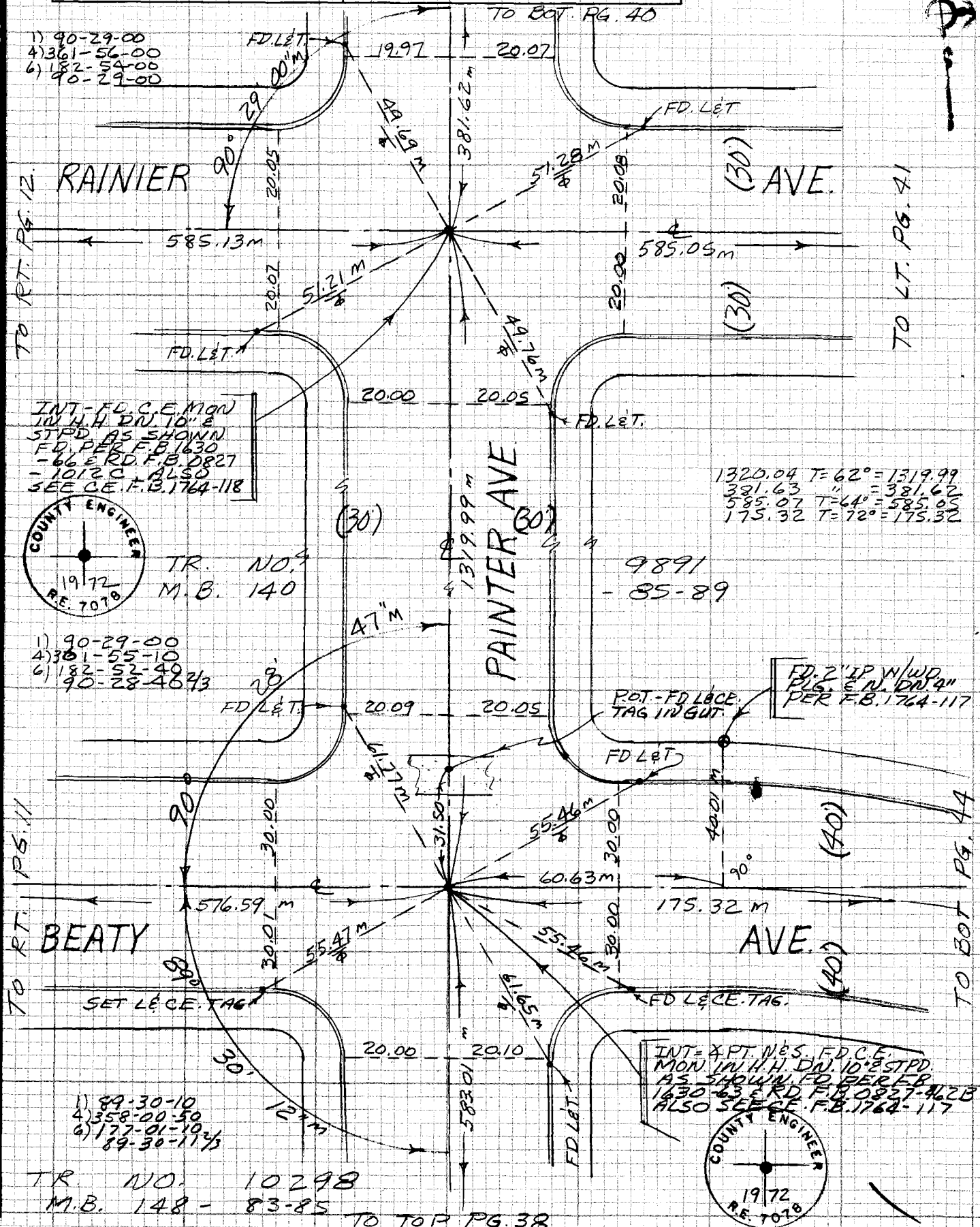

PLEASE RETURN TO
LOS ANGELES COUNTY ENGINEER
403 LOS ANGELES COUNTY ENGINEERING BLDG.

CENTERLINE NOTES
CE 310
76F 3095-4/73

PWFB 0827

F.B. ~~4385~~ PG. ~~40~~

1877, 1878, 1879

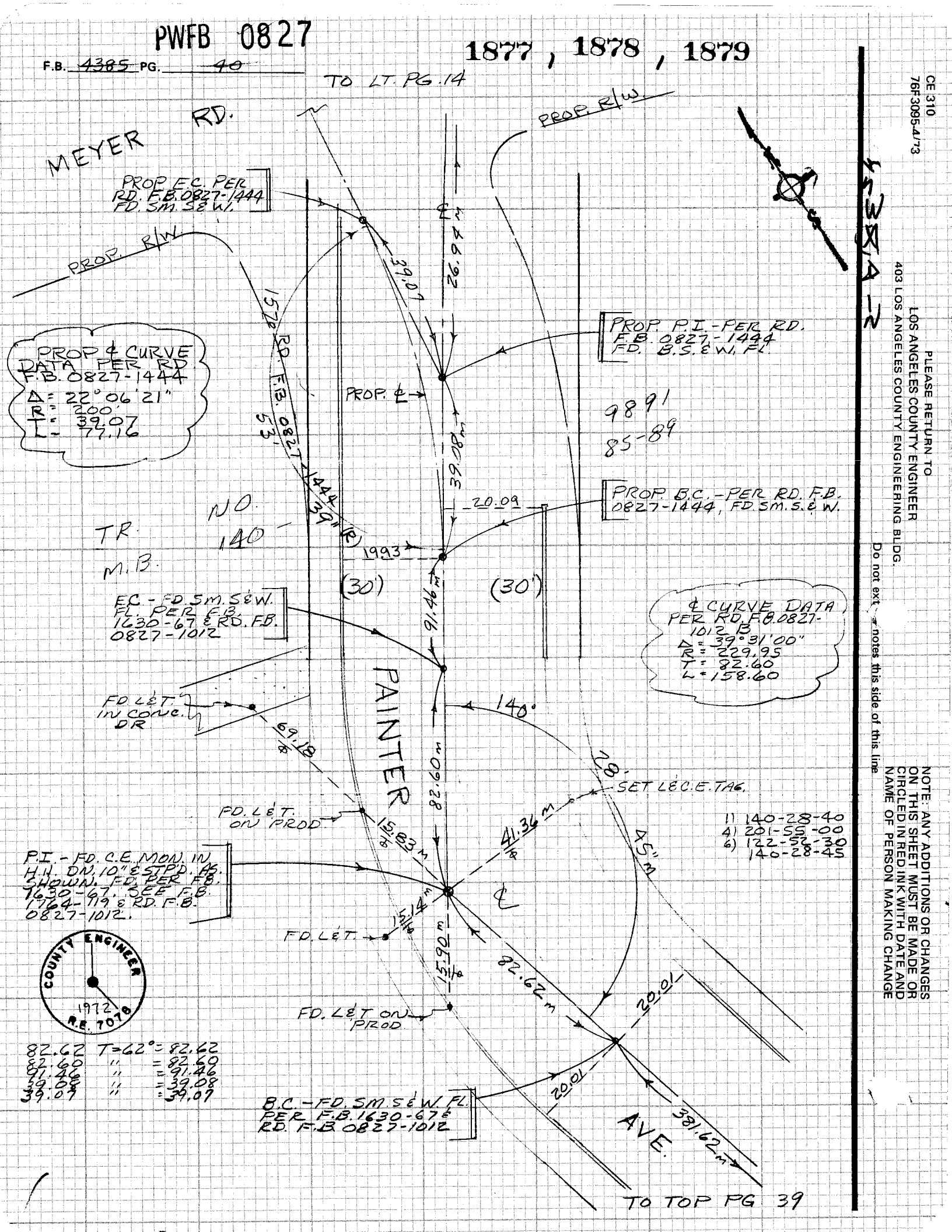

82.62 T=62° = 82.62
82.60 " = 82.60
91.46 " = 91.46
39.08 " = 39.08
39.07 " = 39.07

CE 310
76F3095-4/73

PLEASE RETURN TO
LOS ANGELES COUNTY ENGINEER
403 LOS ANGELES COUNTY ENGINEERING BLDG.

Do not exceed notes this side of this line

NOTE: ANY ADDITIONS OR CHANGES ON THIS SHEET MUST BE MADE OR CIRCLED IN RED INK WITH DATE AND NAME OF PERSON MAKING CHANGE

PWFB 0827

1880

Notes Ck'd by	Survey of [illegible]
Map No.	JN [illegible] Tape [illegible] Std [illegible] °F
Office Work	Surveyed by [illegible]
Checked	Notes [illegible] Date 1-78
Date	Indexed G.D. BAILEY JUN 27 1978

F.B. 4385 PG. 41

TO BOT. PG. 16

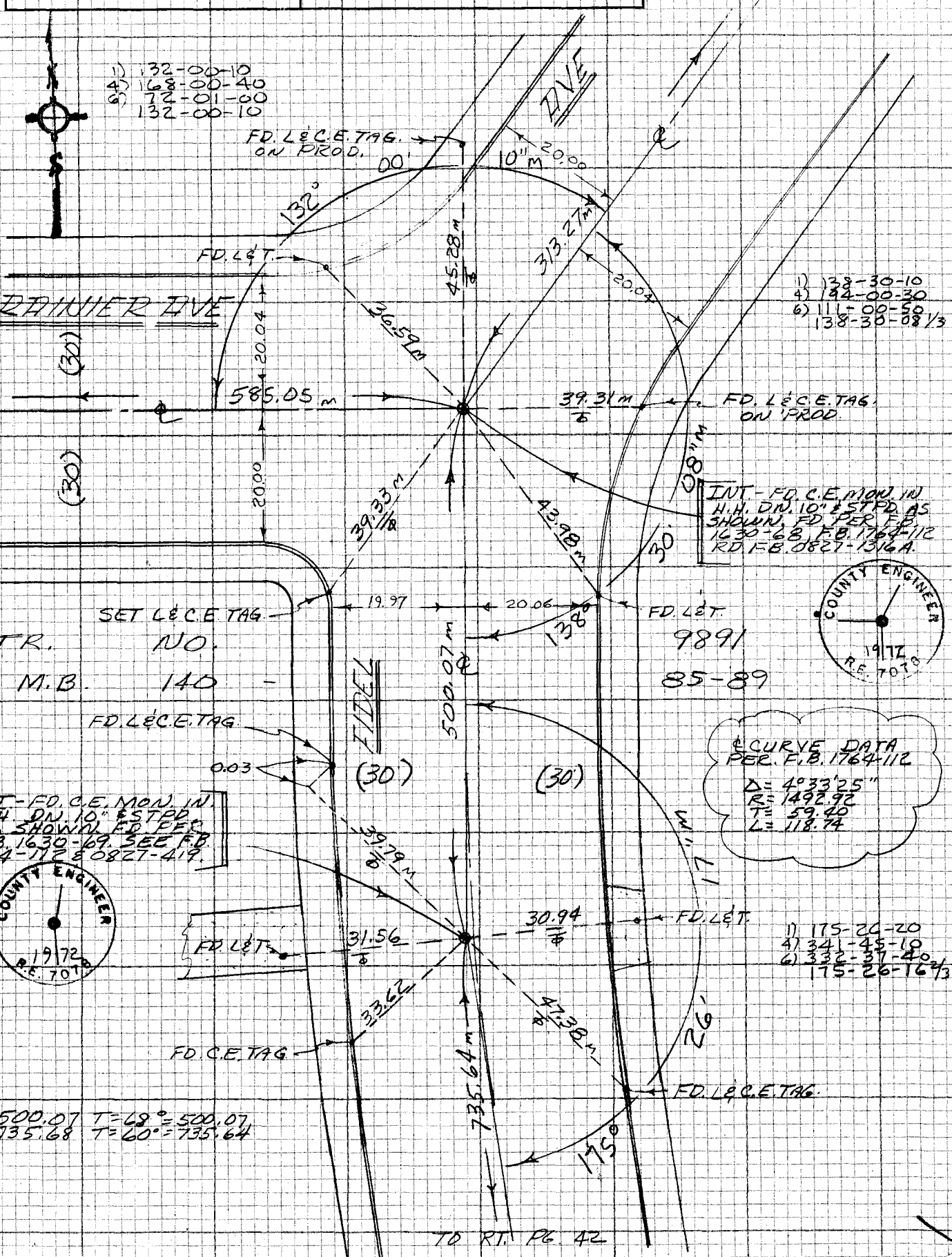

NOTE: ANY ADDITIONS OR CHANGES ON THIS SHEET MUST BE MADE OR CIRCLED IN RED INK WITH DATE AND NAME OF PERSON MAKING CHANGE

Do not extend notes this side of this line

PLEASE RETURN TO
LOS ANGELES COUNTY ENGINEER
403 LOS ANGELES COUNTY ENGINEERING BLDG.

CENTERLINE NOTES
CE 310
76F 3095-4/73

PWFB 0827

F.B. 4385 PG. 42

1881

CE 310
76F3095 '73

LLS 341A-3

PLEASE RETURN TO
LOS ANGELES COUNTY ENGINEER
403 LOS ANGELES COUNTY ENGINEERING BLDG.

Do not exceed notes this side of this line

NOTE: ANY ADDITIONS OR CHANGES ON THIS SHEET MUST BE MADE OR CIRCLED IN RED INK WITH DATE AND NAME OF PERSON MAKING CHANGE

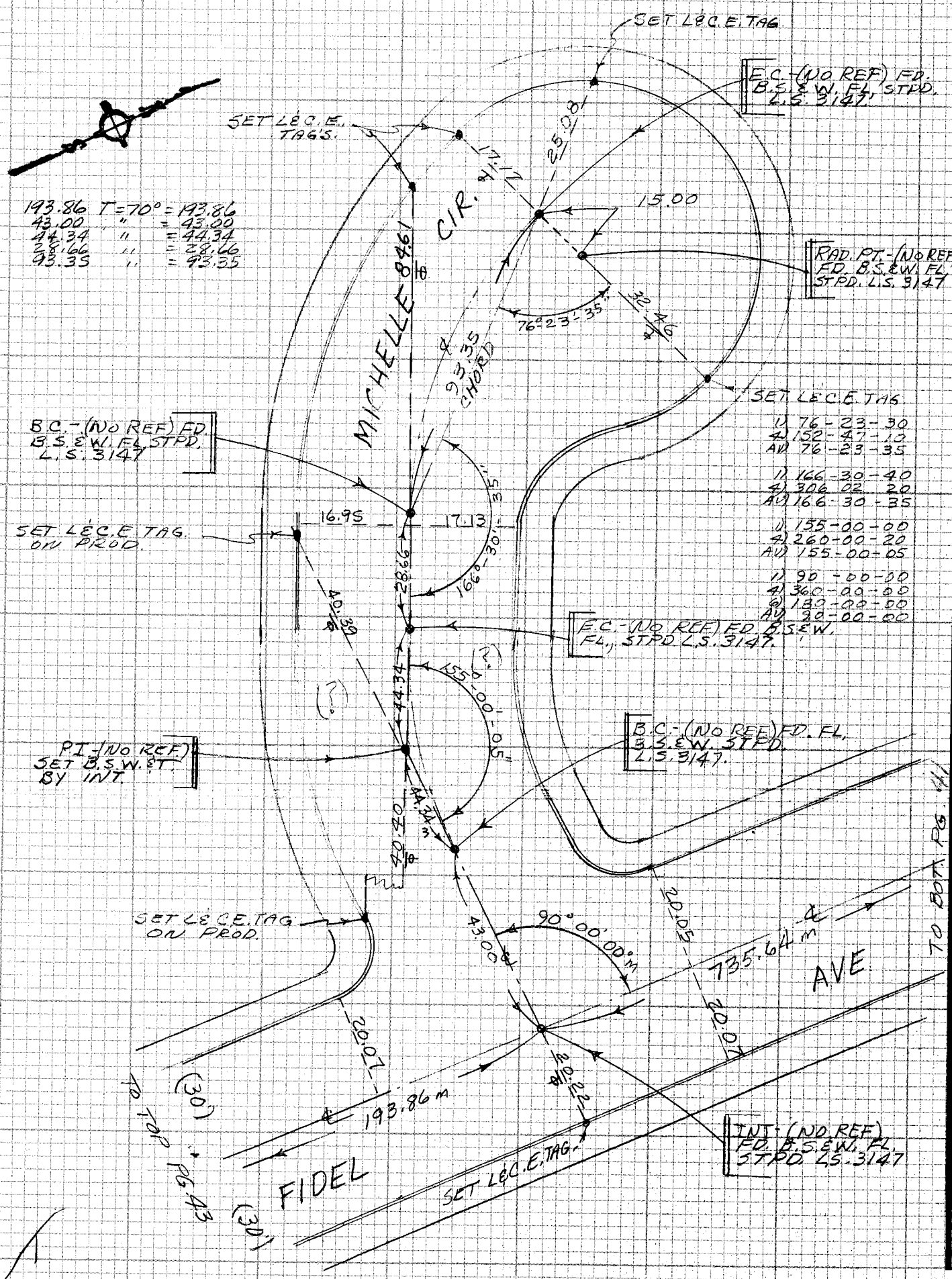

PWFB 0827

1882, 1883

Notes Ck'd by	Survey of WHITTIER AREA #6
Map No.	JN 0303.13 Tape 02 Std 68 °F
Office Work	Surveyed by J. BAZEN
Checked	Notes J. B. Date 1-78
Date	Indexed G.D. BAILEY JUN 27 1978

F.B. 4385 PG. 42

9891

140-85-87

NOTE: ANY ADDITIONS OR CHANGES ON THIS SHEET MUST BE MADE OR CIRCLED IN RED INK WITH DATE AND NAME OF PERSON MAKING CHANGE

W137 A-3

1) 162-38-30
4) 290-34-10
6) 255-51-10
162-38-31 2/3

1) 87-05-00
4) 348-19-50
6) 162-29-40
87-04-56 2/3

1) 65-52-50
4) 263-31-30
6) 35-17-20
65-52-53 1/3

TO BOT LT. PG. 42

TR. NO.

M.B.

(30) (30)

AVE

COUNTY ENGINEER 1972 R.E. 7078

X PT - FD. C.E. MON. IN H.H. DN. 10" & STPD. AS SHOWN. PER F.B. 1630-70 - SEE F.B. 1764-111, F.B. 3304-30 R.D. F.B. 0827-748 & 748A.

FD. L & F.C. TAG'S

FD. L & T.

19.94

20.07

32"M

193.86 M

BEDIT

38'

72.41 M

59.73 M

(40)

AVE

57"M

04'

65°

52'

TO TOP PG. 44

Δ = 53° 59' 50" PER F.B. 1764

R = 640.05

T = 326.10 - 111

L = 603.20

TO BOT. PG. 53

107.48 M

162°

87°

53"

47.10 M

228.25 M

16.05 M

48.24 M

39.57 M

67.16 M

SEMI-CHORD

23.75

(40)

FD. L & T.

FD. L & F.C. TAG.

FD. L & C.E. TAG.

FD. F.C. L & T. TAG

TO P.T. (OBSTR'D) 82.10 (2)

28.37

20.02

95.01 M

(CALC)

35'

20.12

20.29 M

90°

TIDEL

131°

28'

FD. L & C.E. TAG.

176.94 M

20.35 M

FD. F.C. L & T. TAG.

COUNTY ENGINEER 1972 R.E. 7078

P.O.S.T. - FD. C.E. MON. IN H.H. DN. 10" & STPD. AS SHOWN. FD. PER F.B. 1630-70 F.B. 1764-111, F.B. 3304-30 R.D. F.B. 0827-748

P.O.S.T. - FD. SQ. HD. S & T. FL. PER F.B. 1630-70, F.B. 3304-30 SEE F.B. 1764-111 & R.D. F.B. 0827-748

95.01 T=64° = 95.01
176.95 T=62° = 176.94
67.16 T=70° = 67.16
228.24 T=74° = 228.25

E.C. - PER F.B. 1630-72 F.B. 3304-29 - FD. B.S. & W. IFL STPD "L.A. CO. FLOOD CONTROL"

TO TOP PG. 45

TR. NO. 10298

M.B. 148 - 83-85

PLEASE RETURN TO
LOS ANGELES COUNTY ENGINEER
403 LOS ANGELES COUNTY ENGINEERING BLDG.

Do not extend notes this side of this line

CENTERLINE NOTES
CE 310
76F3095-4/73

PWFB 0827

F.B. 4385 PG. 44

1884 , 1885

TO LT. PG. 43

CE 310
76F309F 4/73

PLEASE RETURN TO
LOS ANGELES COUNTY ENGINEER
403 LOS ANGELES COUNTY ENGINEERING BLDG.

Do not extend notes this side of this line

NOTE: ANY ADDITIONS OR CHANGES ON THIS SHEET MUST BE MADE OR CIRCLED IN RED INK WITH DATE AND NAME OF PERSON MAKING CHANGE

FD. L&C.E. TAG

℄ CURVE DATA
PER F.B. 1764-111
Δ = 53°59'50"
R = 640.05
T = 326.10
L = 603.20

1) 153-02-20
4) 252-09-40
6) 198-14-30
153-02-25

316.07 T=70° = 316.07
28.80 " = 28.80
101.48 " = 101.48

TR NO. 9891
M.B. 140 - 85-89

FD. L&C.E. TAG

BETTY AVE

153°02'20"

℄

(40)

(40)

316.07 m

0.02

FD. L&T.

61.75

PI-FD.C.E. MON IN H.H. ON 10' EST'D. AS SHOWN FD. PER F.B. 1630-64. SEE F.B. 1764-117 & RD. F.B. 0827-162A.

FD. L&T. 17.67 ℄ 44.41 m ℄ FD. L&T.

90°

62.01 m ℄

FD. L&C.E. TAG

175.32 m

154°

℄ CURVE DATA
PER F.B. 1764-117
Δ = 25°49'10"
R = 500.29
T = 114.67
L = 225.45

1) 154-11-10
4) 256-45-00
6) 205-07-20
154-11-13 1/3

TR. NO. 10298
M.B. 148 - 83-85

COUNTY ENGINEER 1972 R.E. TOTZ

X

TO BOT. RT. 39

107.48 m SEMI-CHORD

TO P.T. OBST'D.

FD. L&C.E. TAGS

11.89

61.95 m ℄

9.26

28.80 m

P.O.T. - FD. NOTH. SET L&C.E. TAG PER F.B. 1630-64 & F.B. 1764-111 RD. F.B. 0827-74B

P.O.T. FD. L&C.E. TAG

EWFB 0827 1886

Notes Ck'd by	Survey of WHITT & ARLA #6
Map No.	JN 3305.13 Tape 02 Std 68 °F
Office Work	Surveyed by J. BAZEN
Checked	Notes J.J.B. Date 1-78
Date	Indexed G.D. BAILEY JUN 27 1978

F.B. 4385 PG. 45

TO BOT PG 43

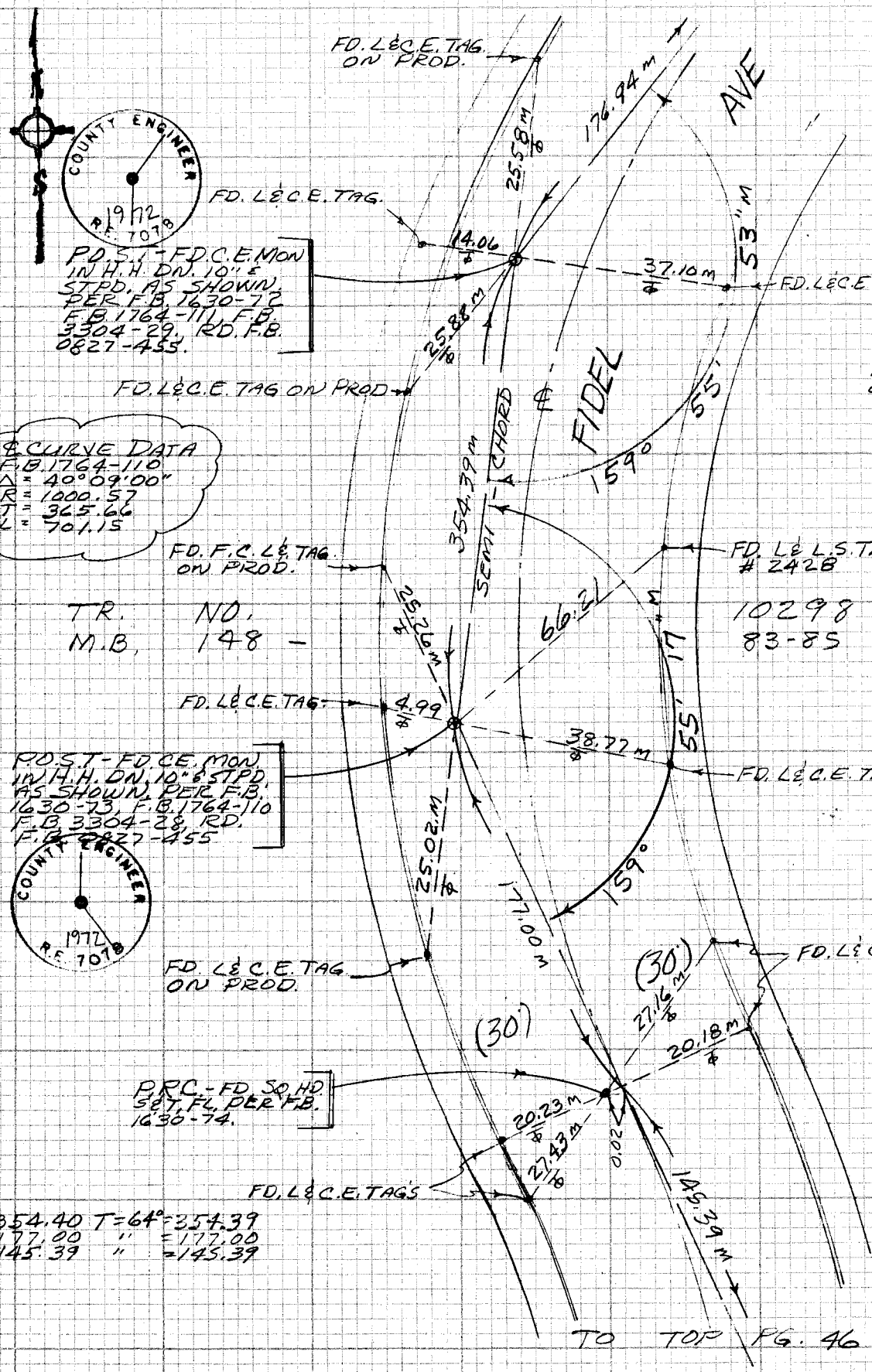

TO TOP PG. 46

NOTE: ANY ADDITIONS OR CHANGES ON THIS SHEET MUST BE MADE OR CIRCLED IN RED INK WITH DATE AND NAME OF PERSON MAKING CHANGE

Do not extend notes this side of this line

PLEASE RETURN TO
LOS ANGELES COUNTY ENGINEER
403 LOS ANGELES COUNTY ENGINEERING BLDG.

CENTERLINE NOTES
CE 310
76F3095-4/73

PWFB 0827

1887, 1888

F.B. ~~4385~~ PG. ~~46~~

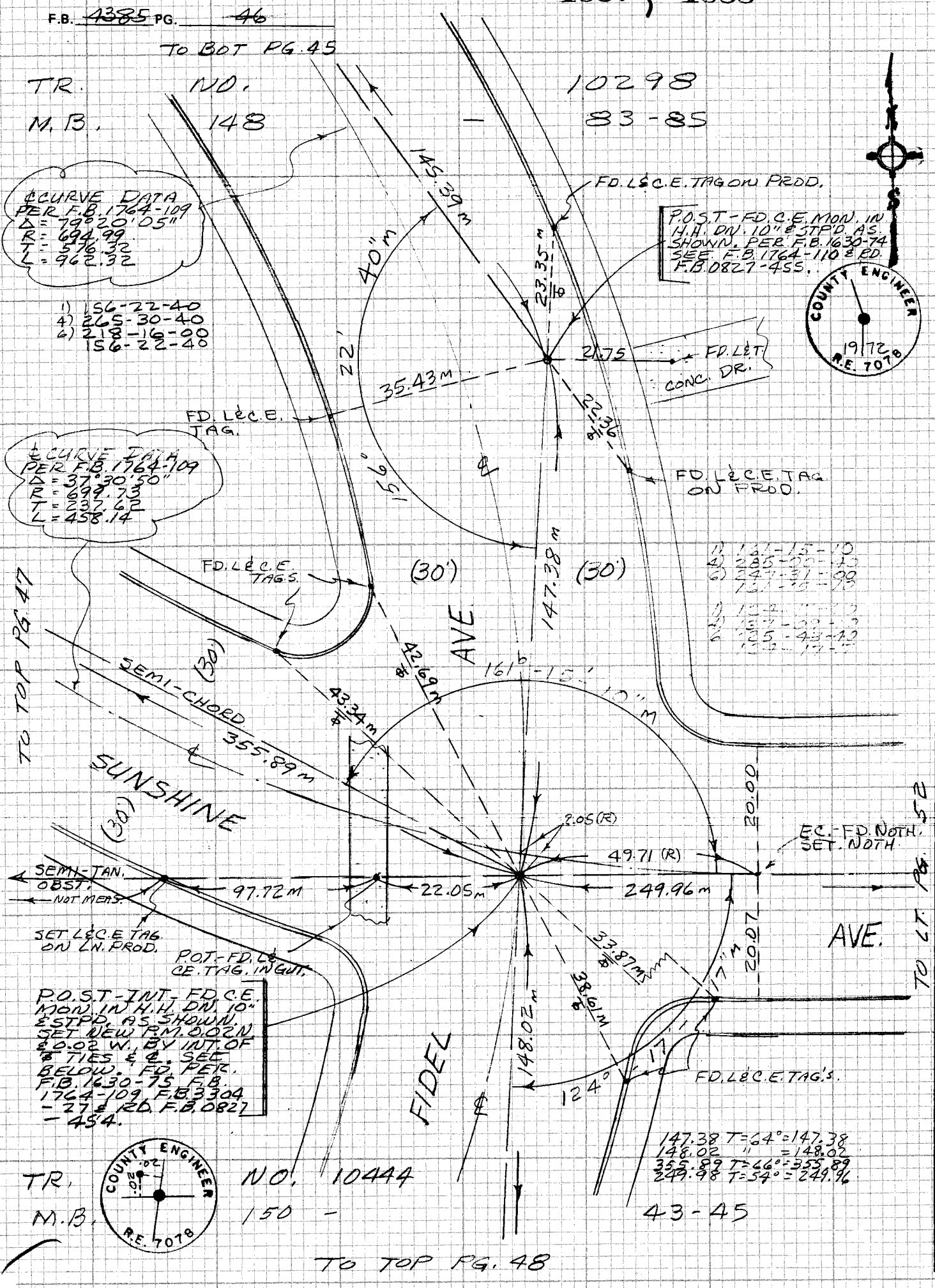

CE 310
76F3095-1/73

PLEASE RETURN TO
LOS ANGELES COUNTY ENGINEER
403 LOS ANGELES COUNTY ENGINEERING BLDG.

Do not extend notes this side of this line

NOTE: ANY ADDITIONS OR CHANGES ON THIS SHEET MUST BE MADE OR CIRCLED IN RED INK WITH DATE AND NAME OF PERSON MAKING CHANGE

PWFB 0827

1889

Notes Ck'd by	Survey of [illegible]
Map No.	JN [illegible] Tape [illegible] Std [illegible] °F
Office Work	Surveyed by [illegible]
Checked	Notes [illegible] Date 2-78
Date	Indexed G.D. BAILEY JUN 27 1978

F.B. 4385 PG. 47

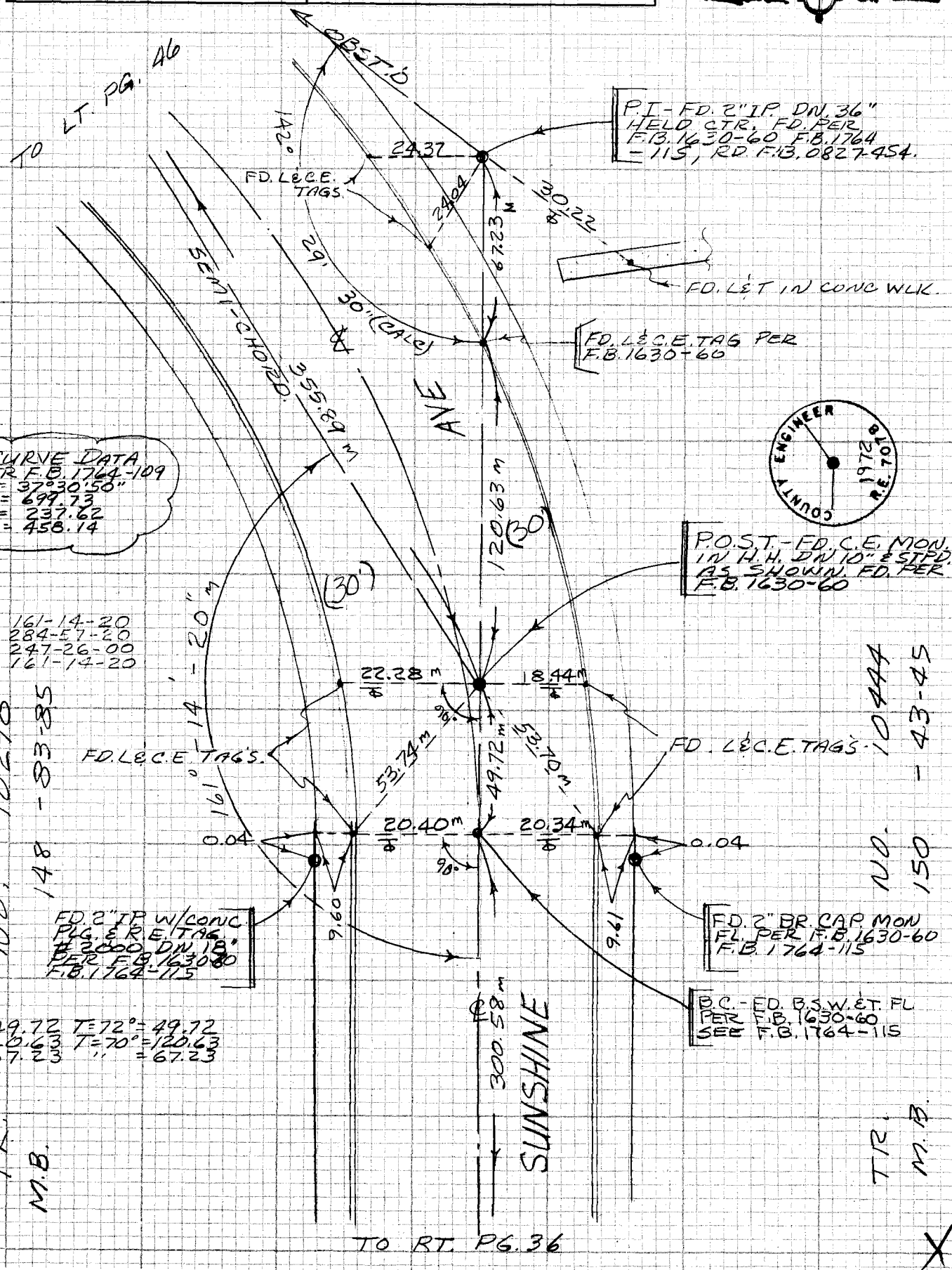

NOTE: ANY ADDITIONS OR CHANGES ON THIS SHEET MUST BE MADE OR CIRCLED IN RED INK WITH DATE AND NAME OF PERSON MAKING CHANGE

Do not extend note this side of this line

PLEASE RETURN TO
LOS ANGELES COUNTY ENGINEER
403 LOS ANGELES COUNTY ENGINEERING BLDG.

CENTERLINE NOTES
CE 310
76F3095-4/73

F.B. 4385 PG. 48 PWFB 0827

1890

384.04 T= 70° = 384.05
150.20 " = 150.20
144.80 " = 144.80

TO BOT. PG. 46

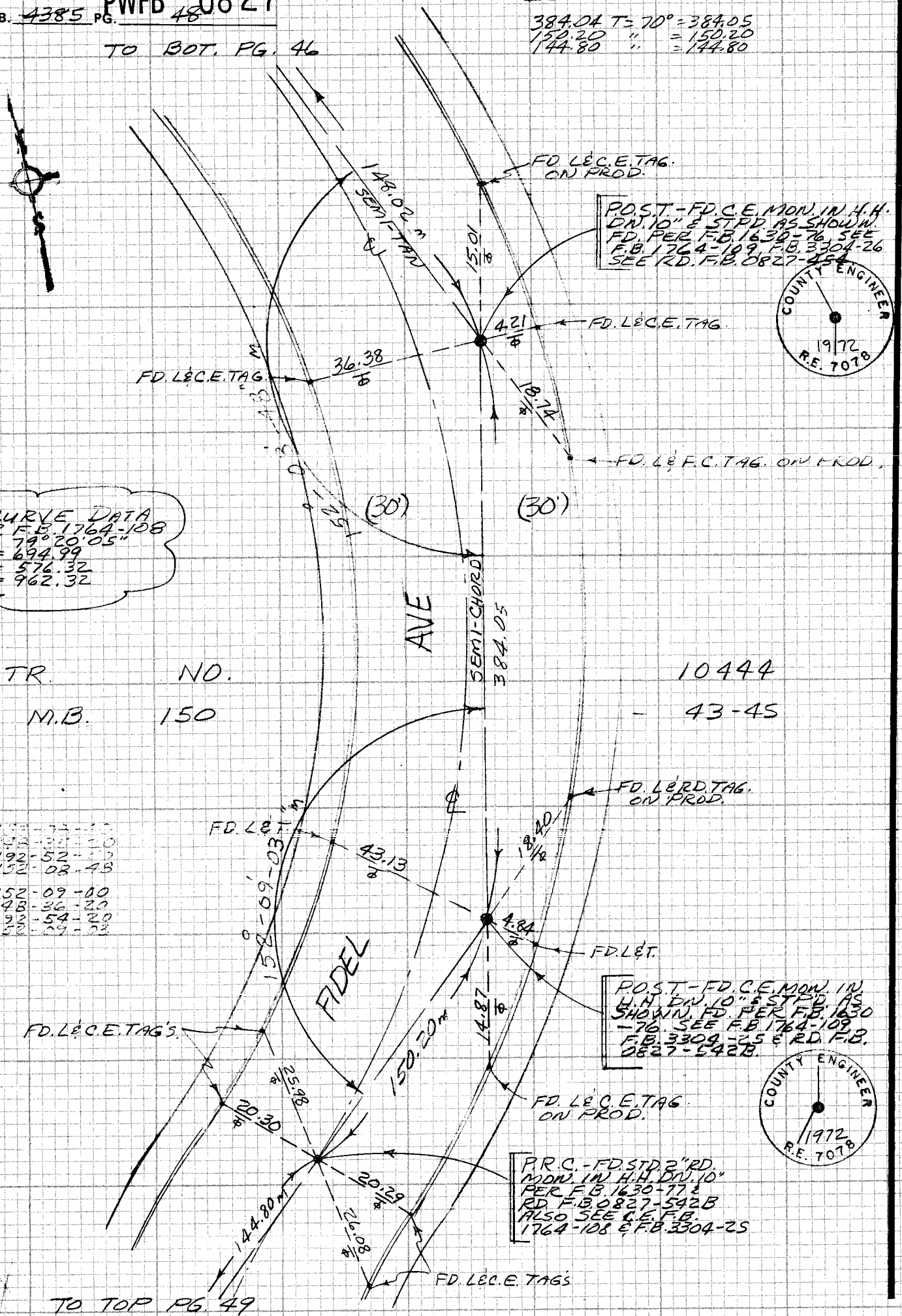

℄ CURVE DATA
PER F.B. 1764-108
Δ = 79°20'05"
R = 694.99
T = 576.32
L = 962.32

CE 310
76F3095-4/73

PLEASE RETURN TO
LOS ANGELES COUNTY ENGINEER
403 LOS ANGELES COUNTY ENGINEERING BLDG.

Do not exte... notes this side of this line

NOTE: ANY ADDITIONS OR CHANGES ON THIS SHEET MUST BE MADE OR CIRCLED IN RED INK WITH DATE AND NAME OF PERSON MAKING CHANGE

PWFB 0827 1891 , 1892

Notes Ck'd by	Survey of WHITTIER & ARIZA #2 F.B. 4385 PG. 49
Map No.	JN 0323.13 Tape 02 Std 68 °F
Office Work	Surveyed by J. BAZEN
Checked	Notes J. BAZEN Date 2-78
Date	Indexed G.D. BAILEY JUN 27 1978

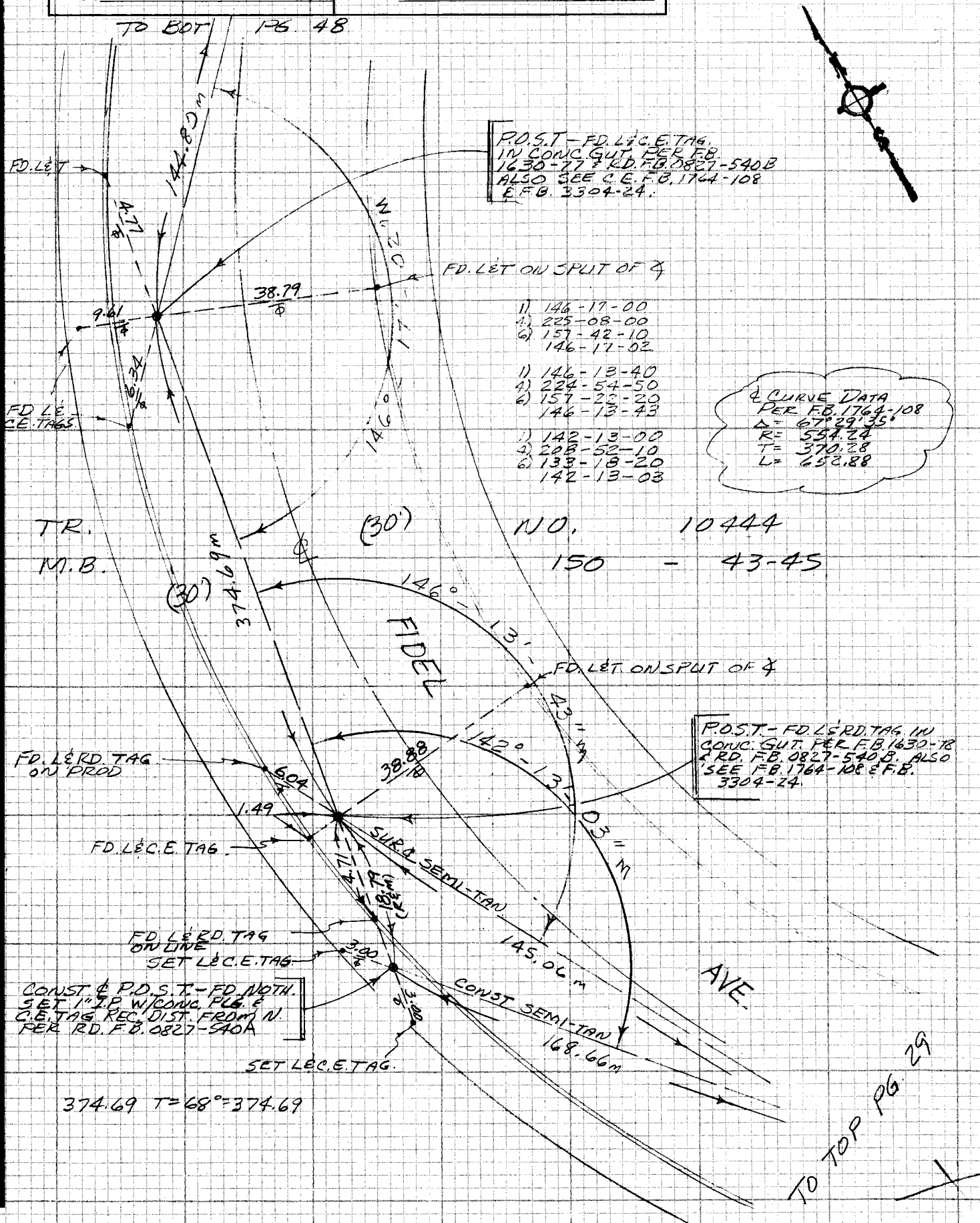

NOTE: ANY ADDITIONS OR CHANGES ON THIS SHEET MUST BE MADE OR CIRCLED IN RED INK WITH DATE AND NAME OF PERSON MAKING CHANGE

Do not extend notes this side of this line

PLEASE RETURN TO
LOS ANGELES COUNTY ENGINEER
403 LOS ANGELES COUNTY ENGINEERING BLDG.

CENTERLINE NOTES
CE 310
76F3095-4/73

PWFB 0827

1893

F.B. 4385 PG. 50

TO BOT. PG. 51

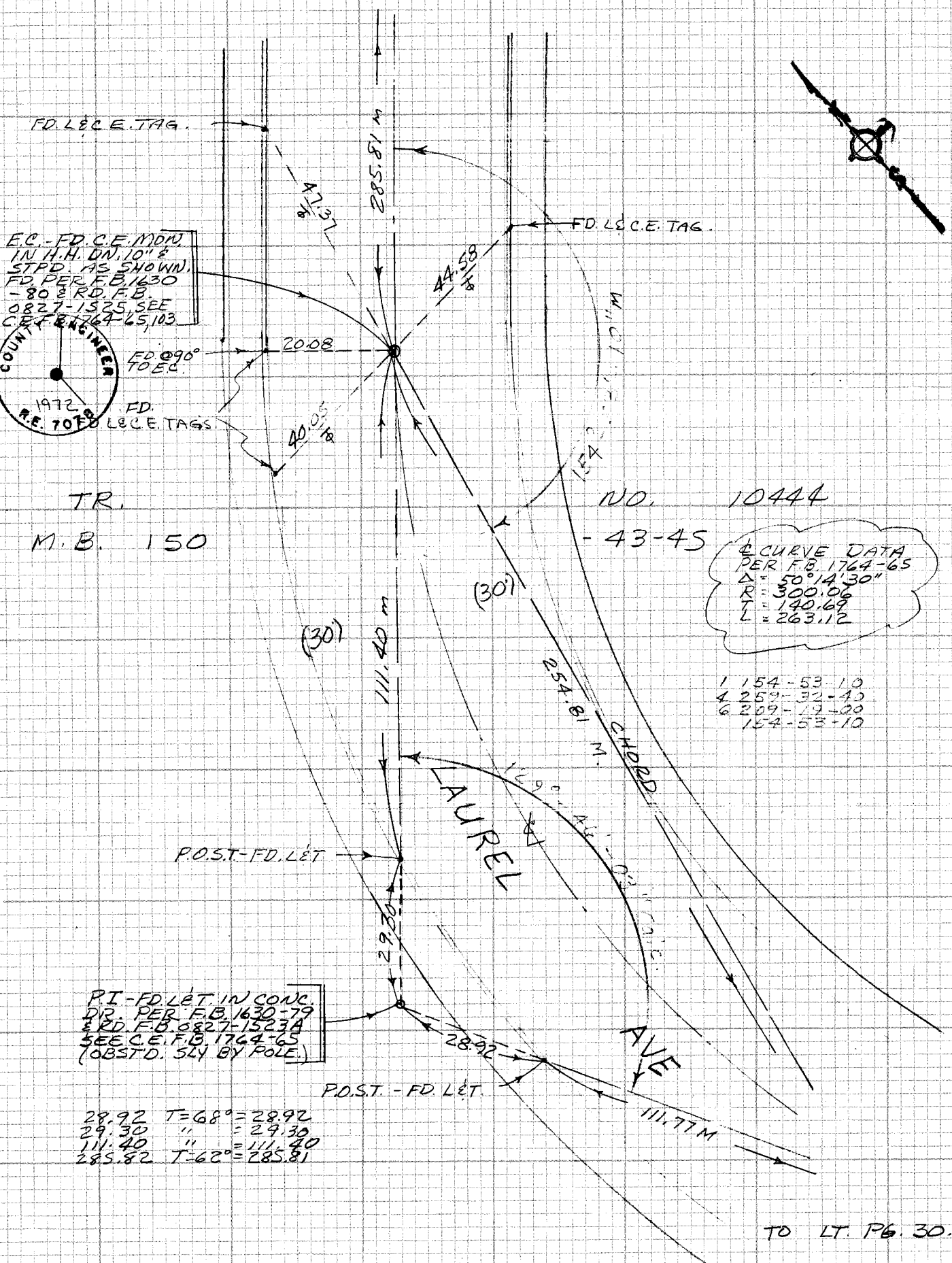

28.92 T=68°=28.92
29.30 " =29.30
111.40 " =111.40
285.82 T=62°=285.81

TO LT. PG. 30.

CE 310
76F3095-1/73

PLEASE RETURN TO
LOS ANGELES COUNTY ENGINEER
403 LOS ANGELES COUNTY ENGINEERING BLDG.

Do not ext. notes this side of this line

NOTE: ANY ADDITIONS OR CHANGES ON THIS SHEET MUST BE MADE OR CIRCLED IN RED INK WITH DATE AND NAME OF PERSON MAKING CHANGE

PWFB 0827

1894

Notes Ck'd by	Survey of
Map No.	JN Tape Std °F
Office Work	Surveyed by
Checked	Notes Date 2-78
Date	Indexed G.D. BAILEY JUN 27 1978

F.B. 4385 PG. 51

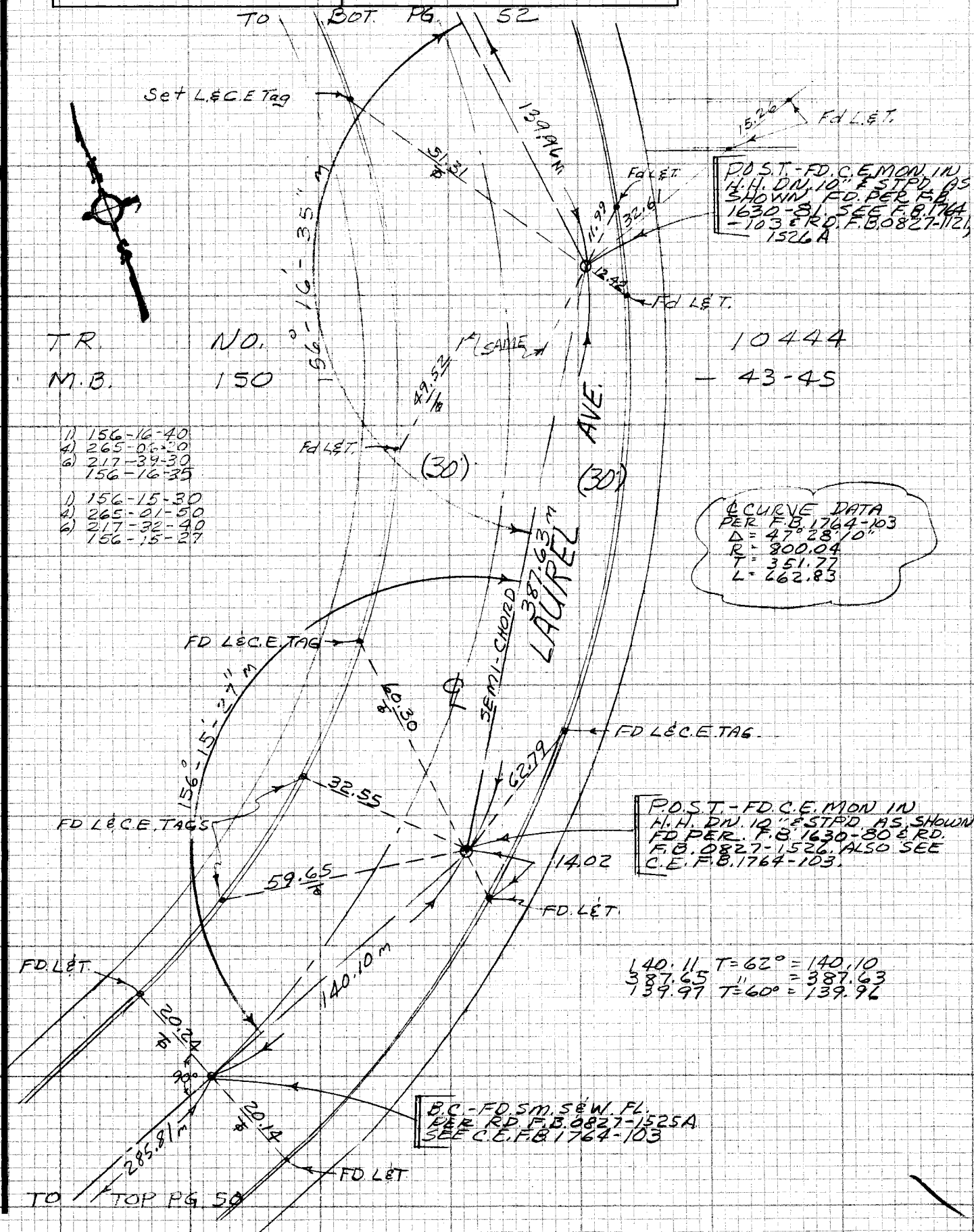

NOTE: ANY ADDITIONS OR CHANGES ON THIS SHEET MUST BE MADE OR CIRCLED IN RED INK WITH DATE AND NAME OF PERSON MAKING CHANGE

Do not extend note this side of this line

PLEASE RETURN TO
LOS ANGELES COUNTY ENGINEER
403 LOS ANGELES COUNTY ENGINEERING BLDG.

CENTERLINE NOTES
CE 310
76F3095-4/73

PWFB 0827 1895, 1896

F.B. 4385 PG. 52

TO RT. PG. 53.

℄ CURVE DATA
PER F.B. 1764-105
Δ = 12°43'15"
R = 1001.99
T = 111.69
L = 222.46

FD. L&T. IN CONC STEP.

231.35 T=60° = 231.34
15.32 " = 15.32
440.01 T=60° = 439.99
520.01 " = 519.98
143.69 T=54° = 143.68
26.14 " = 26.14
14.11 " = 14.11
31.03 " = 31.03
409.95 " = 409.91

1) 167-17-00
4) 309-08-30
6) 283-42-40
167-17-07

1) 102-13-00
4) 48-52-00
6) 253-17-50
102-12-58

1) 142-30-00
4) 209-59-50
6) 194-59-50
142-29-58

TR. NO. 10298

M.B. 148 - 83-85

P.I. - FD. C.E. MON. IN H.H. DN. 10" & STPD. AS SHOWN; FD. PER F.B. 1630-83. SEE F.B. 1764-105. RD. F.B. 0827-555.

℄ & P.O.S.T. INT. - FD. C.E. MON. IN H.H. DN. 10" & STPD. AS SHOWN. FD. PER F.B. 1630-82 & RD. F.B. 0827-1527 & 1527A. ALSO SEE C.E. F.B. 1764-104.

P.I. - FD. 1½" I.P. W/CONC. PLG. & W. BRAD. DN 18" PER F.B. 1630-82 F.B. 1764-104 & RD. F.B. 0827-1527 & 1527A.

℄ CURVE DATA
PER F.B. 1764-104
Δ = 37°30'35"
R = 499.87
T = 169.73
L = 327.25

P.O.S.T. - FD L&C.E. TAG

SET L&C.E. TAG

FD. L&C.E. TAG

SET L&C.E. TAG

FD. L&C.E. TAG

FD. L&C.E. TAG

FD. L&C.E. TAG

P.O.S.T. FD. L&T.

FD. L&C.E. TAG

P.O.C. - FD SM. S&W. FL. PER RD. F.B. 0827-1527A.

E.C. - FD. S&W. FL. PER RD. F.B. 0827-1527

E.C. - FD. SM. S&W. FL. PER RD. F.B. 0827-1526.

FD. L&T. TOP OF CONC. WL.

FD. L&T.

SUNSHINE

LAUREL AVE. (30')

(30') AVE

TO TOP PG. 51

TO RT. PG. 46

CE 310
76F3095-3

PLEASE RETURN TO
LOS ANGELES COUNTY ENGINEER
403 LOS ANGELES COUNTY ENGINEERING BLDG.

Do not exte~ notes this side of this line

NOTE: ANY ADDITIONS OR CHANGES ON THIS SHEET MUST BE MADE OR CIRCLED IN RED INK WITH DATE AND NAME OF PERSON MAKING CHANGE

PWFB 0827 1897, 1898

Notes Ck'd by	Survey of [illegible]	F.B. 4385	PG. 57
Map No.	JN [illegible] Tape	Std	°F
Office Work	Surveyed by [illegible]		
Checked	Notes [illegible]	Date 2-78	
Date	Indexed G.D. BAILEY	JUN 27 1978	

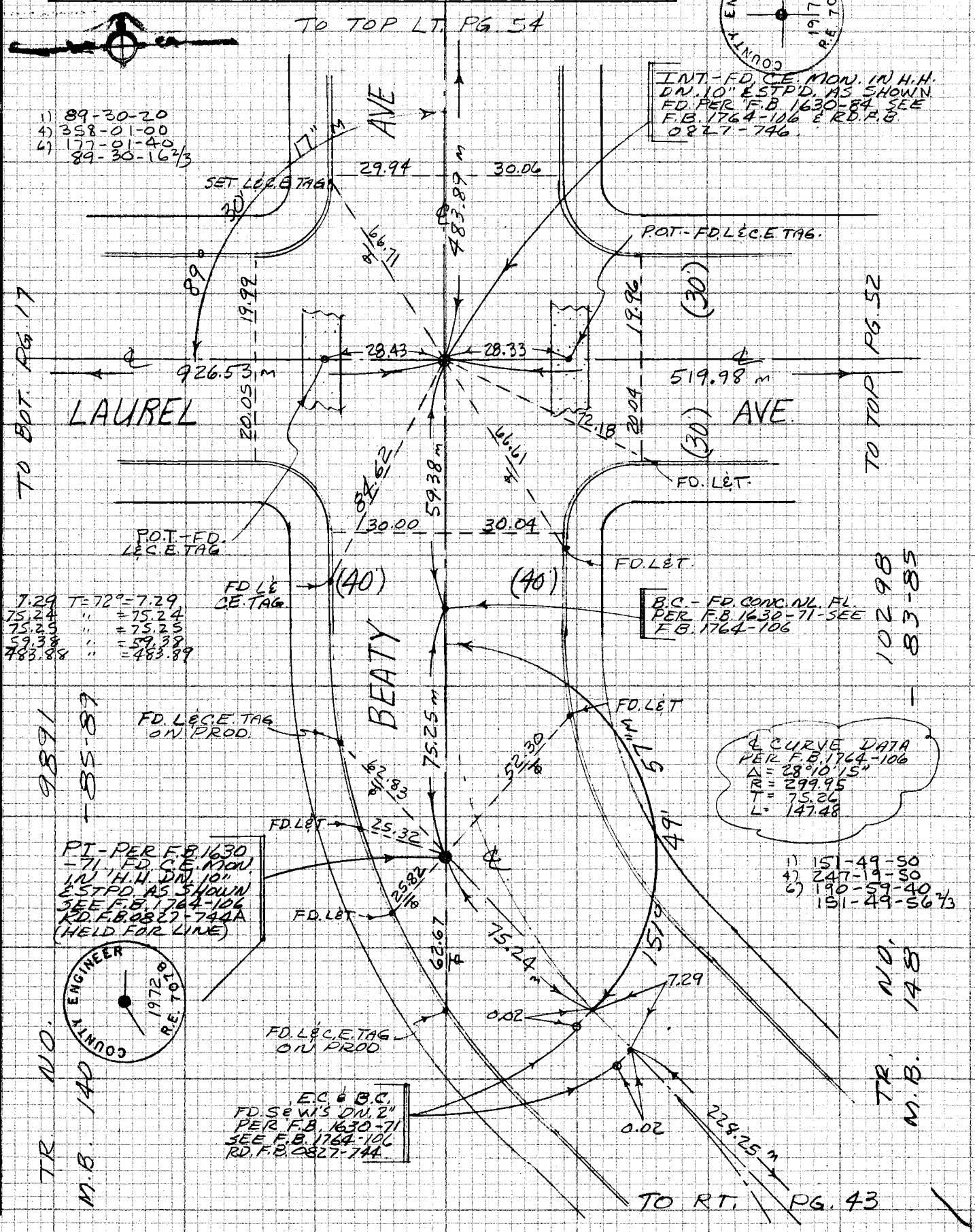

NOTE: ANY ADDITIONS OR CHANGES ON THIS SHEET MUST BE MADE OR CIRCLED IN RED INK WITH DATE AND NAME OF PERSON MAKING CHANGE

Do not extend note this side of this line

PLEASE RETURN TO
LOS ANGELES COUNTY ENGINEER
403 LOS ANGELES COUNTY ENGINEERING BLDG.

CENTERLINE NOTES
CE 310
76F3095-4/73

PWFB 0827

1899, 1900

F.B. 4385 PG. 54

TO BOT PG. 18

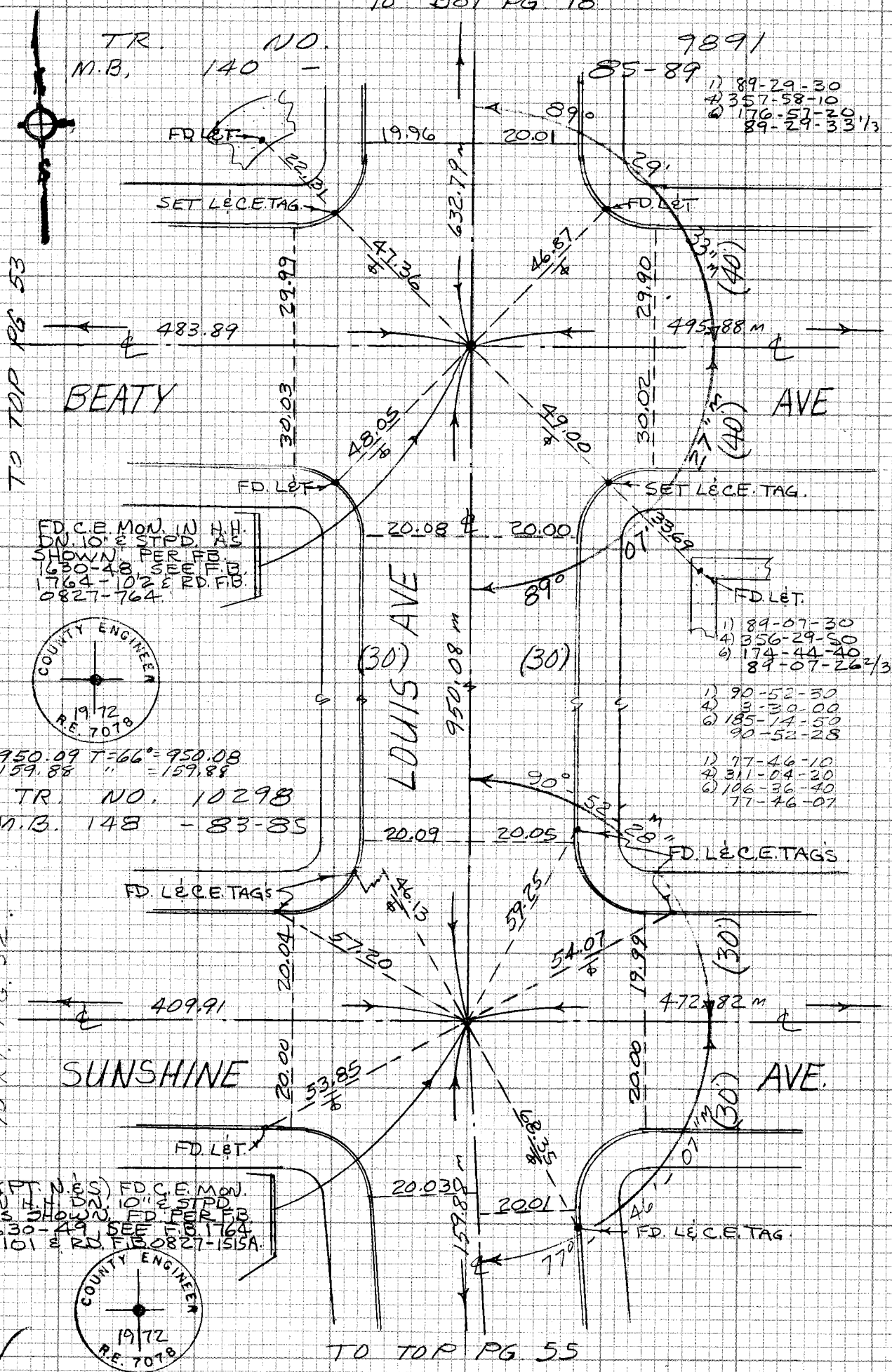

CE 310
76F3095-A 73

MSA A-W

PLEASE RETURN TO
LOS ANGELES COUNTY ENGINEER
403 LOS ANGELES COUNTY ENGINEERING BLDG.

Do not exceed notes this side of this line

NOTE: ANY ADDITIONS OR CHANGES ON THIS SHEET MUST BE MADE OR CIRCLED IN RED INK WITH DATE AND NAME OF PERSON MAKING CHANGE

PWFB 0827 1901, 1902

Notes Ck'd by	Survey of WHITTIER AREA 2-DIV. 6
Map No.	JN0303.13 Tape 02 Std 68 °F
Office Work	Surveyed by J. BAZEN
Checked	Notes J.J.B. Date 3-78
Date	Indexed ~~G.D. BAILEY~~ JUN 27 1978

F.B. 4385 PG. 55

TO BOT PG. 54.

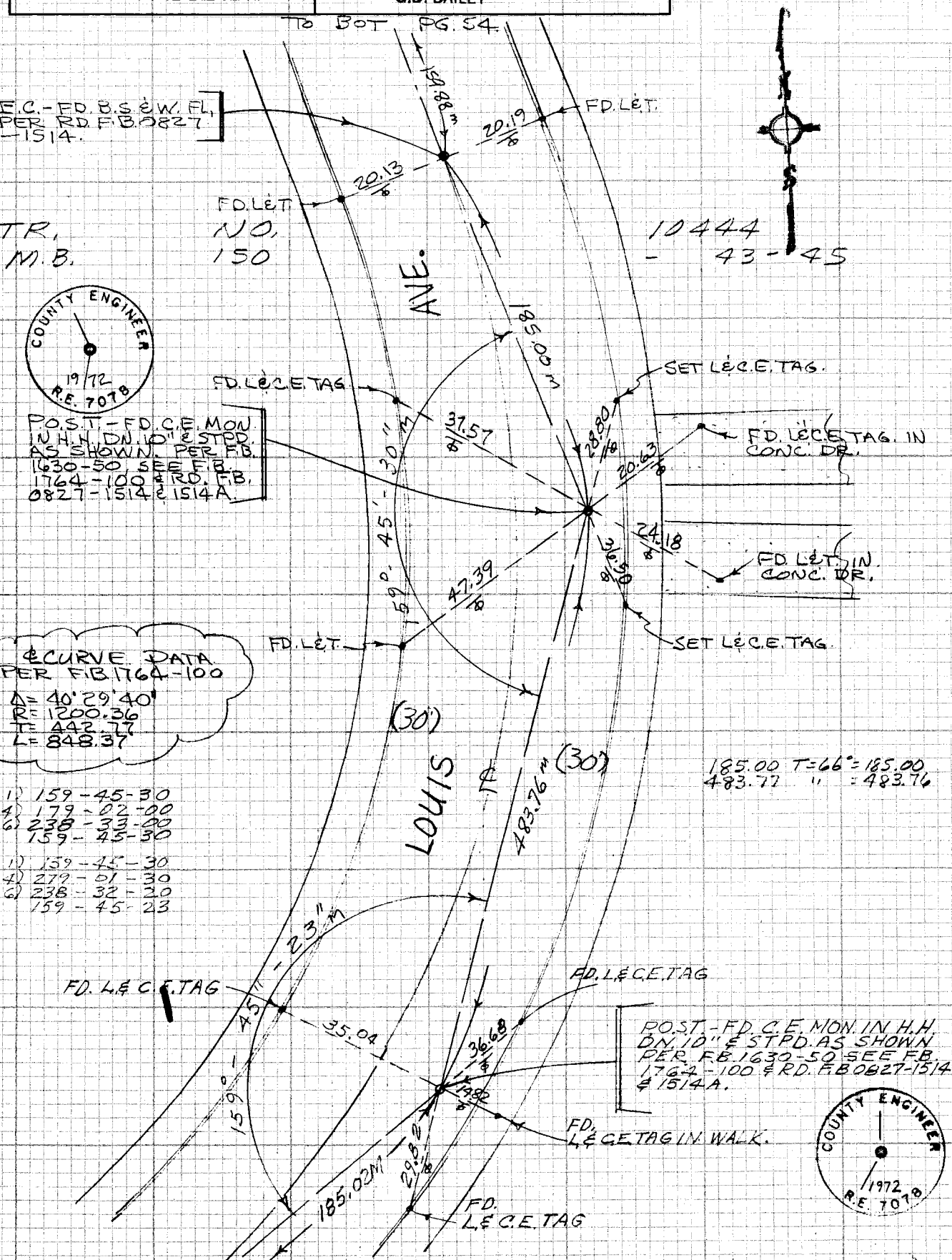

TO TOP PG. 32.

NOTE: ANY ADDITIONS OR CHANGES ON THIS SHEET MUST BE MADE OR CIRCLED IN RED INK WITH DATE AND NAME OF PERSON MAKING CHANGE

Do not extend note this side of this line

PLEASE RETURN TO
LOS ANGELES COUNTY ENGINEER
403 LOS ANGELES COUNTY ENGINEERING BLDG.

CENTERLINE NOTES
CE 310
76F3095-4/73

PWFB 0827

1903

Notes Ck'd by R. BARTHOLOMEW	Survey of RANCHO GERTRUDES LIBR. F.B. 4385 PG.
Map No. B-5351	JN 0047138 Tape 0207 Std 68 °F
Office Work B. GOINS	Surveyed by J. BAZEN
Checked	Notes J.J.B. Date 2-78
Date	Indexed T.M. PALMERI AUG 2 1978

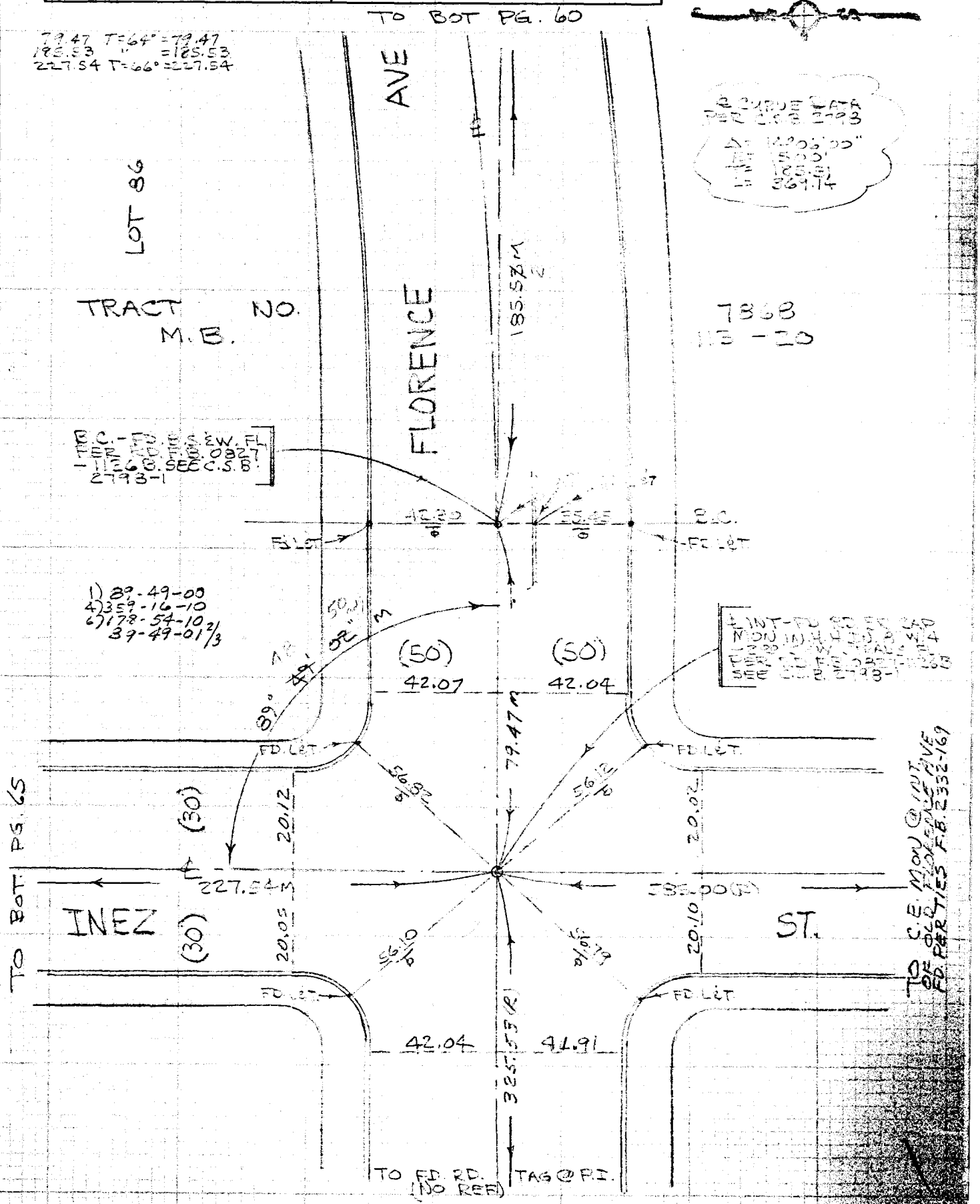

NOTE: ANY ADDITIONS OR CHANGES ON THIS SHEET MUST BE M OR CIRCLED IN RED INK WITH DA AND NAME OF PERSON MAKING CHANGE

W5 34A-2

Do not extend note this side of this line

PLEASE RETURN TO
LOS ELES COUNTY ENGINEER
403 LOS ANGELES COUNTY ENGINEERING BLDG.

CENTERLINE NOTES
CE 310
76F3095-4/73

PWFB 0827

1964, 1965

F.B. A385 PG. 60

TO BOT LT. PG. 61

65.41
67.50
116.01
164.61
191.16

CE 310
7uF 3095.4/73

PLEASE RETURN TO
LOS ANGELES COUNTY ENGINEER
403 LOS ANGELES COUNTY ENGINEERING BLDG.

Do not exte... notes this side of this line

NOTE: ANY ADDITIONS OR CHANGES ON THIS SHEET MUST BE MADE OR CIRCLED IN RED INK WITH DATE AND NAME OF PERSON MAKING CHANGE

W.S. 39 B-2

PROP. COR.
SET 2x2 & C.E. TAG
SET MON MKD DN 2"

TRACT
M.B.

204.45 M

COUNTY ENGINEER
R.E. 22726

FD L&T.

42.21

7.79

(50)

FC. - SET 1x2 & N. FL.
BY INT OF ∂ TIES
PER RD. F.B. 0827-1126B

LOT - 49

COUNTY ENGINEER
R.E. 22726

75° 104.38 M

42'

33 M

(PROP. COR.) - SET 2x2
W/N.E.C.E. TAG IN 2"
BY LINE & CALC DIST
FROM SEMI-TAN.
SET MON MKD DN 2"

TO RT. PG 64

P/L

191.16 M

7.72 CEM
SET L&C.E
TAG.

1) 75°42'30"
4) 302-50-10
6) 94-15-20
75-42-33 1/3

POST SET.
1x2 & N. FL. BY
INT. FROM N.
& SEMI-TAN E&W.

LOT-86

1) 165-53-50
4) 302-35-20
6) 275-23-00
165-53-50

(BASIS OF BEARINGS)

FLORENCE AVE

NO 7868
11E - 20

330.16 CALC.
(330.05 FT. RECD.)

FD L&T

25.10 E

(50)

N 75° 118.61 (M)

164.45 (C)

SET P.M. BY PROJ
RATION E&W
BETWEEN INNER
& LEANDER PER
IR 7868.

47.76 M

65.4 x 2

FD L&T

42.30

30.78

FD L&T

6.71

55 M

50 M

53'

165°

185.5 M

TO TOP PG. 59

PWFB 0827

1996

Notes Ck'd by R. BARTHOLOMEW	Survey of GERTRUDES LIBRARY	F.B. 4325 PG. 61
Map No. B-5351	JN 004-38 Tape 3207 Std 62 °F	
Office Work B. GOINS	Surveyed by J. BATEN	
Checked	Notes J.J.B. Date 5-78	
Date	Indexed T.M. PALMERI AUG 1978	

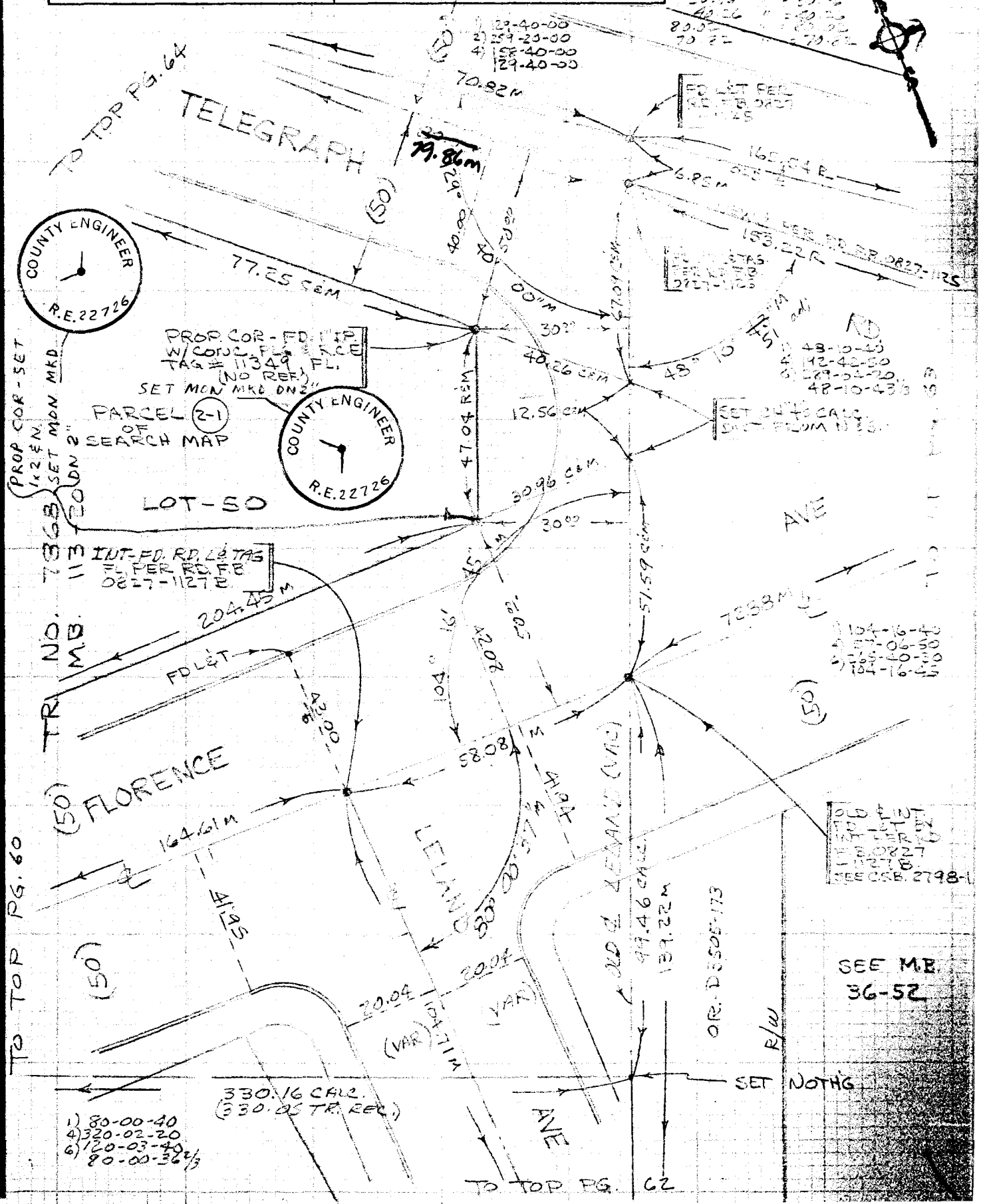

NOTE: ANY ADDITIONS OR CHANGES ON THIS SHEET MUST BE MADE OR CIRCLED IN RED INK WITH DATE AND NAME OF PERSON MAKING CHANGE

WS 31 B-2

Do not extend notes this side of this line

PLEASE RETURN TO
LOS ELES COUNTY ENGINEER
403 LOS ANGELES COUNTY ENGINEERING BLDG.

CENTERLINE
CE 310
76F3095-4/73

PWFB 0827

1907

F.B. 4385 PG. 62

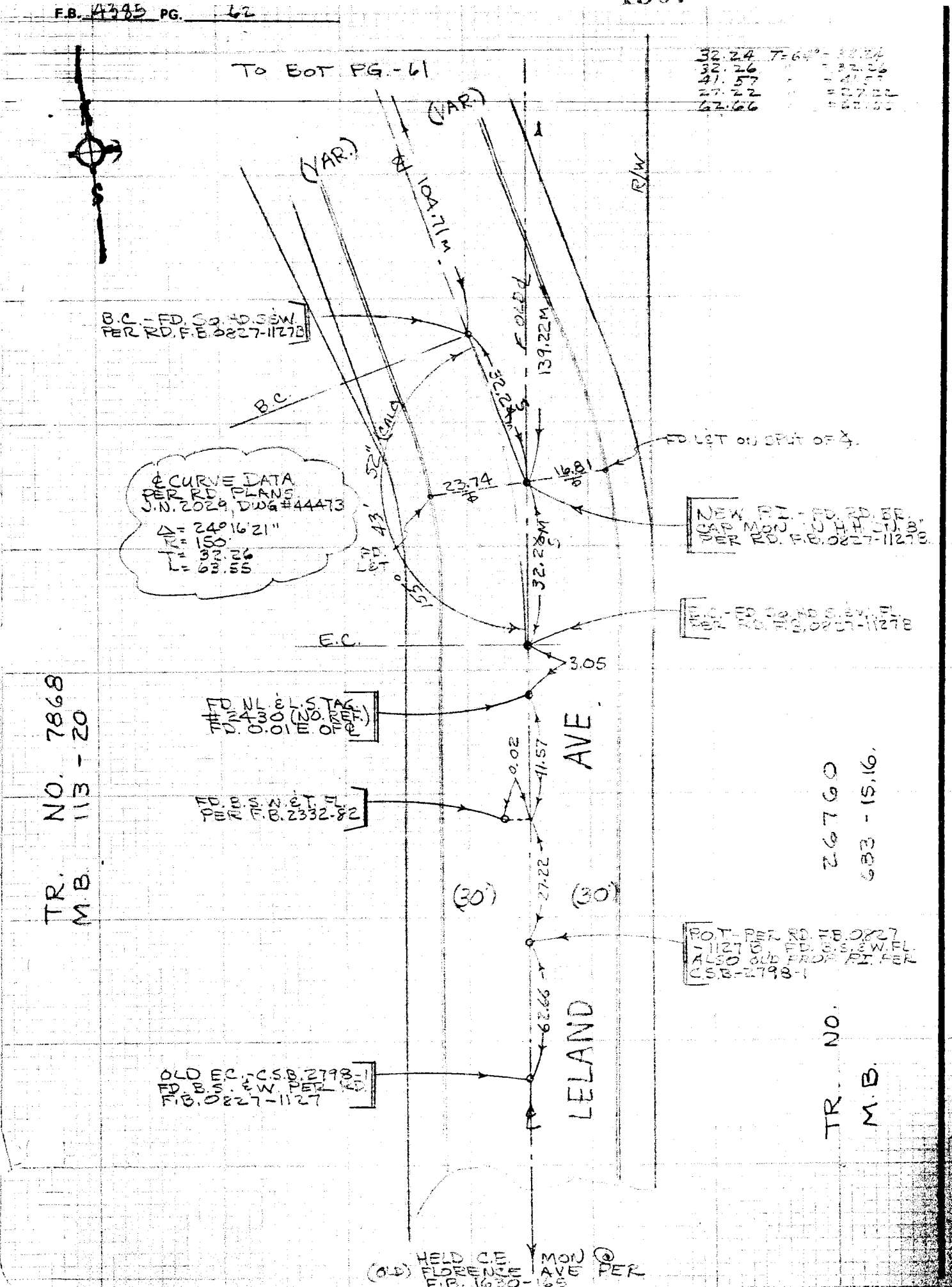

PWFB 0827

1908

Notes Ck'd by R. BARTHOLOMEW	Survey of GERTRUDES LIBRARY
Map No. B-5351	JN 004738 Tape 0207 Std 68 °F
Office Work B. GOINS	Surveyed by J. BAZEN
Checked	Notes J.B. Date 2-78
Date	Indexed T.M. PALMERI AUG 2 1978

F.B. 4385 PG. 67

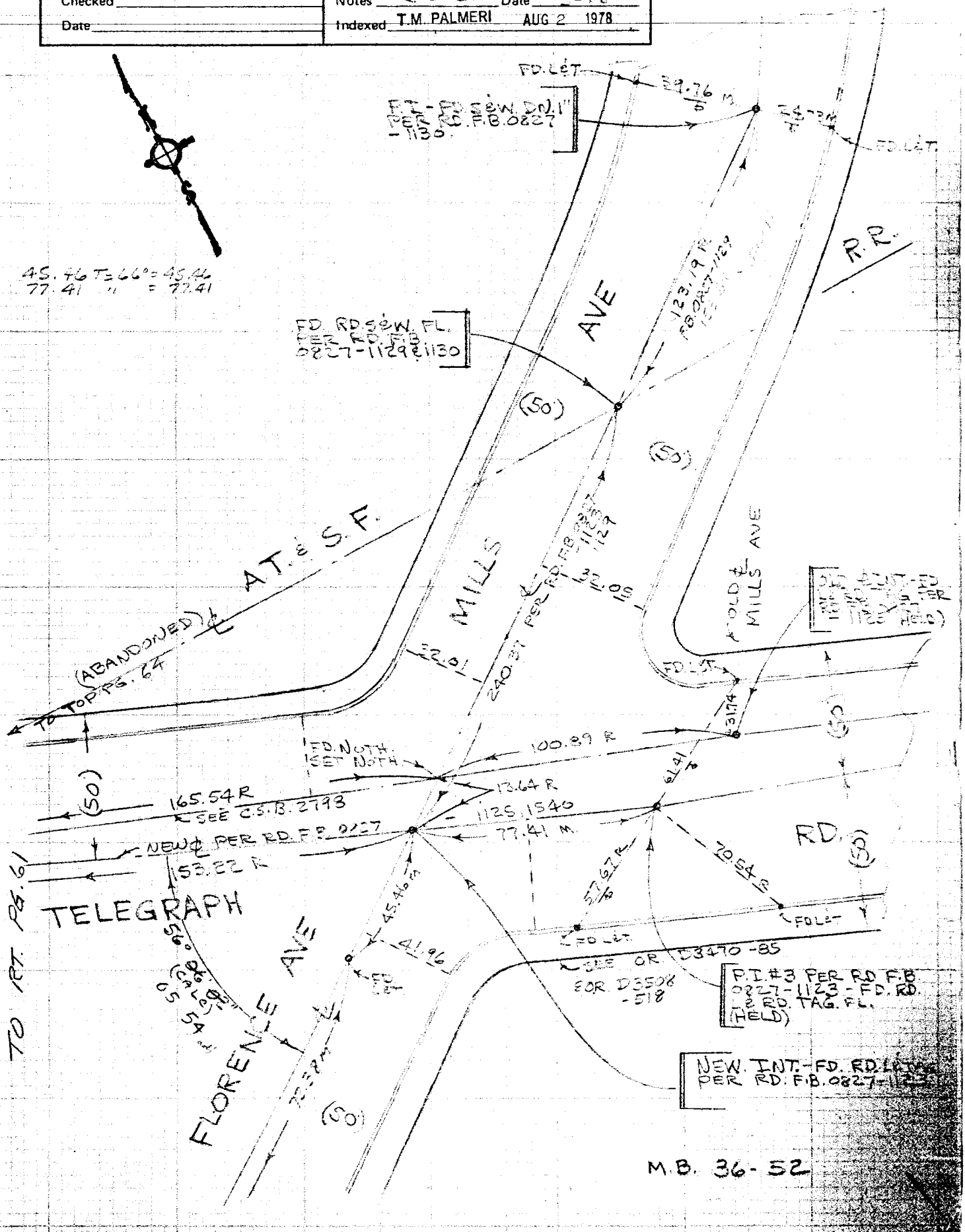

NOTE: ANY ADDITIONS OR CHANGES ON THIS SHEET MUST BE MADE OR CIRCLED IN RED INK WITH DATE AND NAME OF PERSON MAKING CHANGE

WS 34 A-2

Do not extend notes this side of this line

PLEASE RETURN TO
LOS ANGELES COUNTY ENGINEER
403 LOS ANGELES COUNTY ENGINEERING BLDG.

CENTERLINE NOTES
CE 330
76F 3006-4/73

PWFB 0827

1909

F.B. 4385 PG. 64

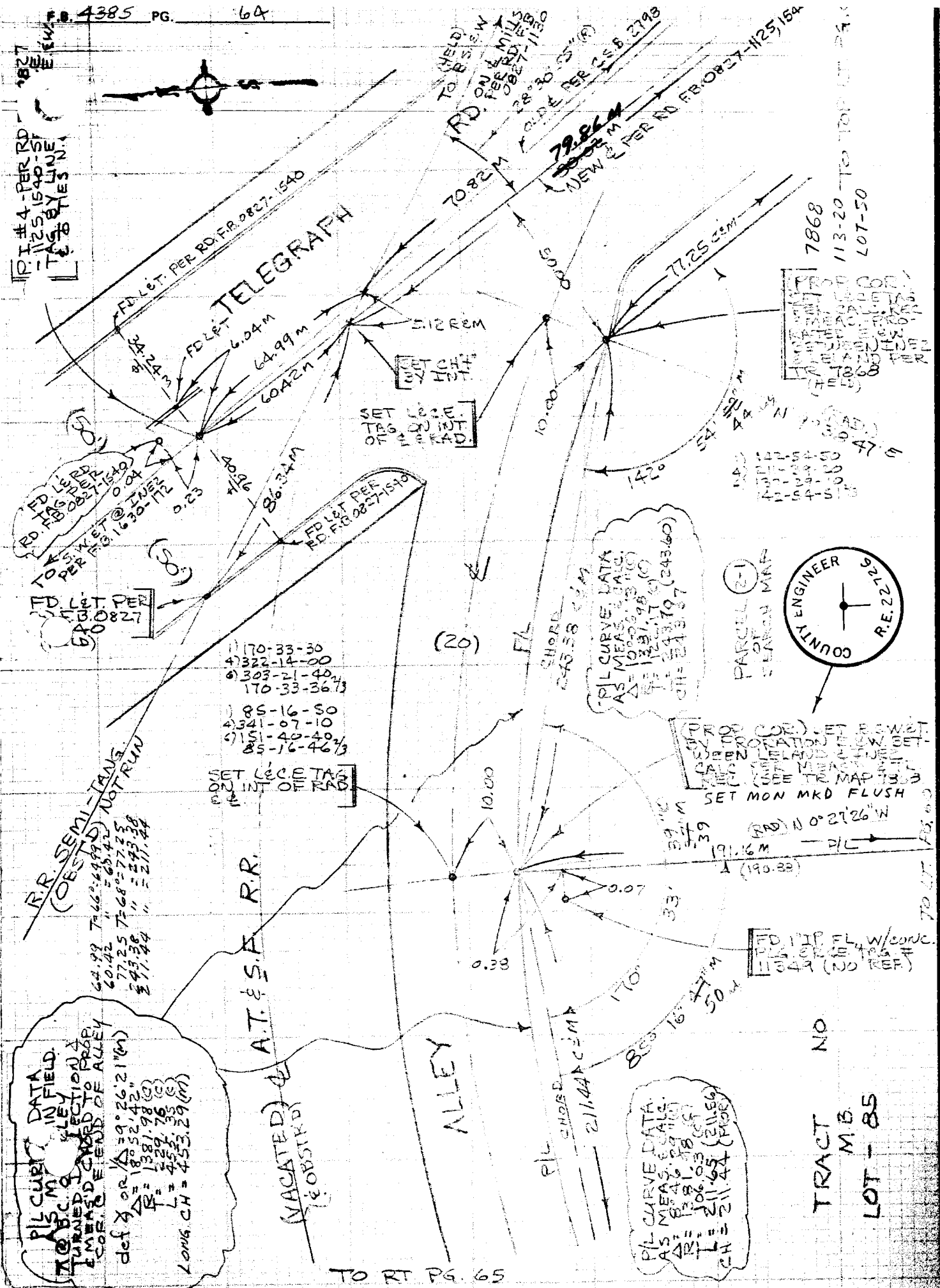

CE 310
707 3095-4173

PLEASE RETURN TO
LOS ANGELES COUNTY ENGINEER
403 LOS ANGELES COUNTY ENGINEERING BLDG.

Do not exte notes this side of this line

NOTE: ANY ADDITIONS OR CHANGES ON THIS SHEET MUST BE MADE OR CIRCLED IN RED INK WITH DATE AND NAME OF PERSON MAKING CHANGE

PWFB 0827 1910

Notes Ck'd by R. BARTHOLOMEW	Survey of RANCHO GERTRUDES LIBRARY F.B. 4385 PG. 65
Map No. B-5351	JN 2047-38 Tape 0207 Std 68 °F
Office Work B. GOINS	Surveyed by J. BAZEN
Checked	Notes J.J.B. Date 3-78
Date	Indexed T.M. PALMERI AUG 2 1978

121.22 [illegible]
119.62 [illegible]
[illegible]

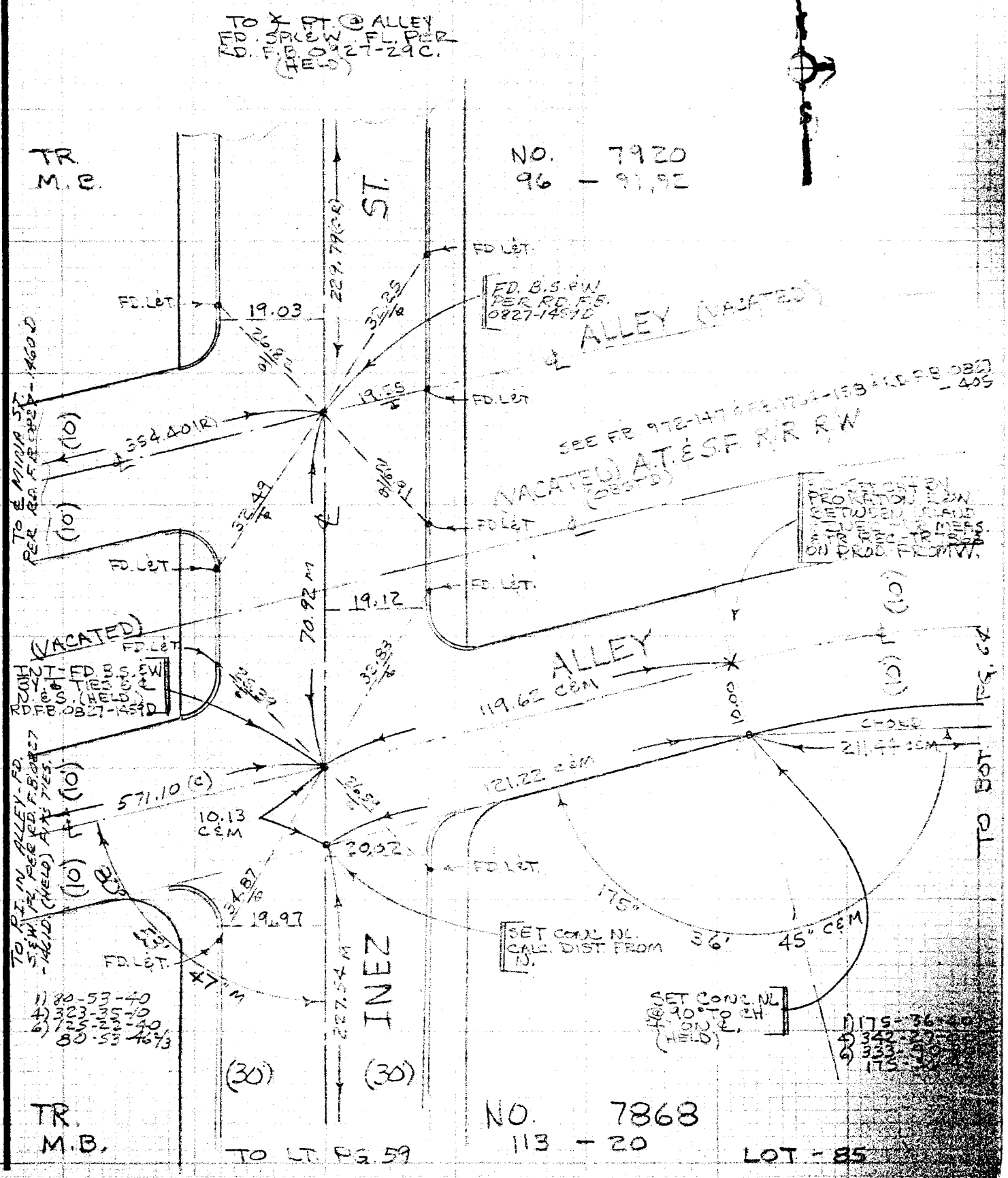

NOTE: ANY ADDITIONS OR CHANGES ON THIS SHEET MUST BE W OR CIRCLED IN RED INK WITH DA AND NAME OF PERSON MAKING CHANGE

Do not extend note this side of this line

PLEASE RETURN TO LOS ELES COUNTY ENGINEER 403 LOS ANGELES COUNTY ENGINEERING BLDG.

CENTERLINE NOTES CE 310 76F3095-4/73

PWFB 0827

1911

Notes Ck'd by	Survey of
Map No.	JN Tape Std °F
Office Work	Surveyed by
Checked	Notes Date 5-16-78
Date	Indexed T.M. PALMERI AUG 2 1978

F.B. 4385 PG. 81

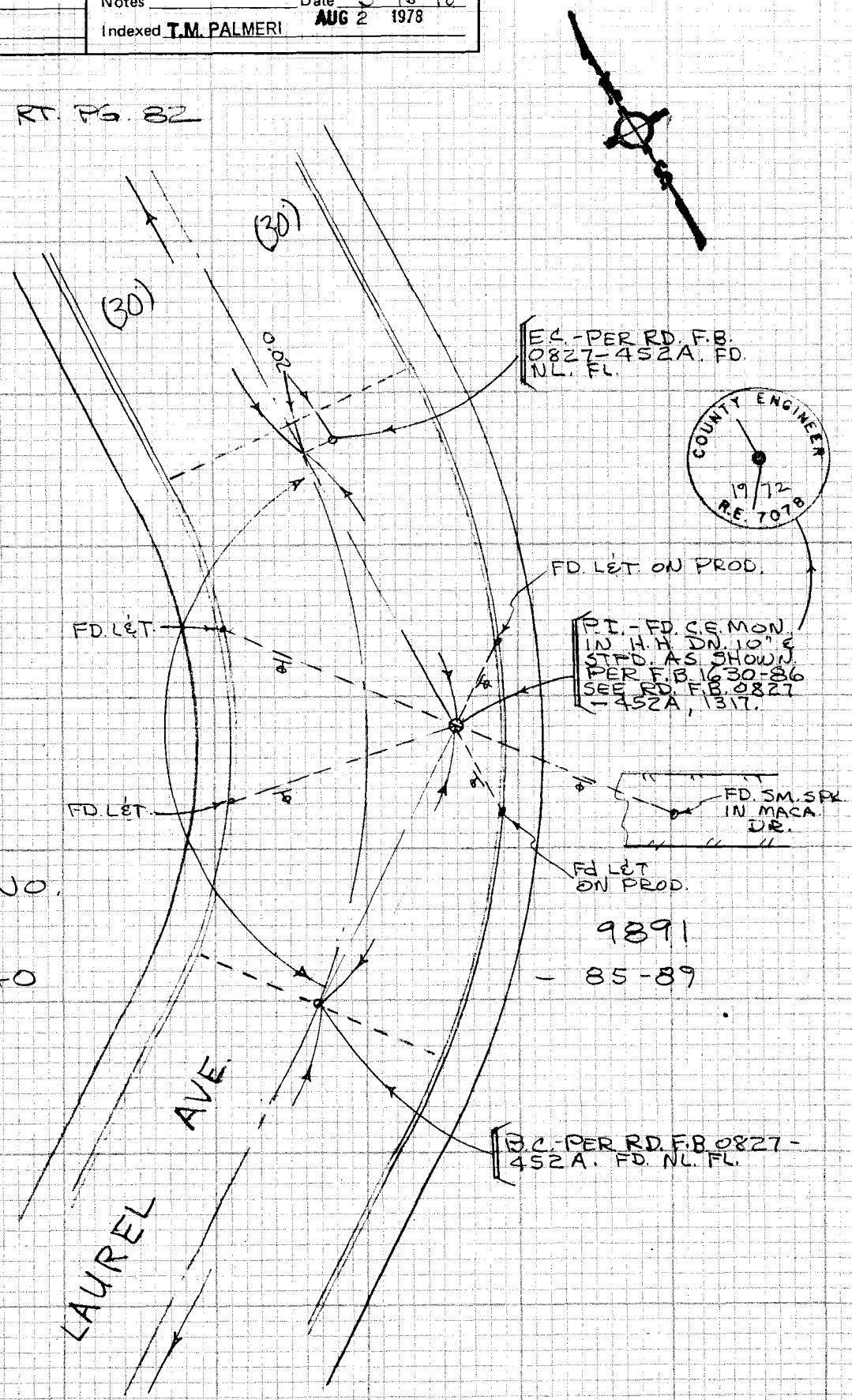

NOTE: ANY ADDITIONS OR CHANGES ON THIS SHEET MUST BE MADE OR CIRCLED IN RED INK WITH DATE AND NAME OF PERSON MAKING CHANGE

Do not extend notes this side of this line

PLEASE RETURN TO
LOS ANGELES COUNTY ENGINEER
403 LOS ANGELES COUNTY ENGINEERING BLDG.

CENTERLINE NOTES
CE 310
76F-3095-4/73

PWFB 0827

F.B. 4385 PG. 82

1912

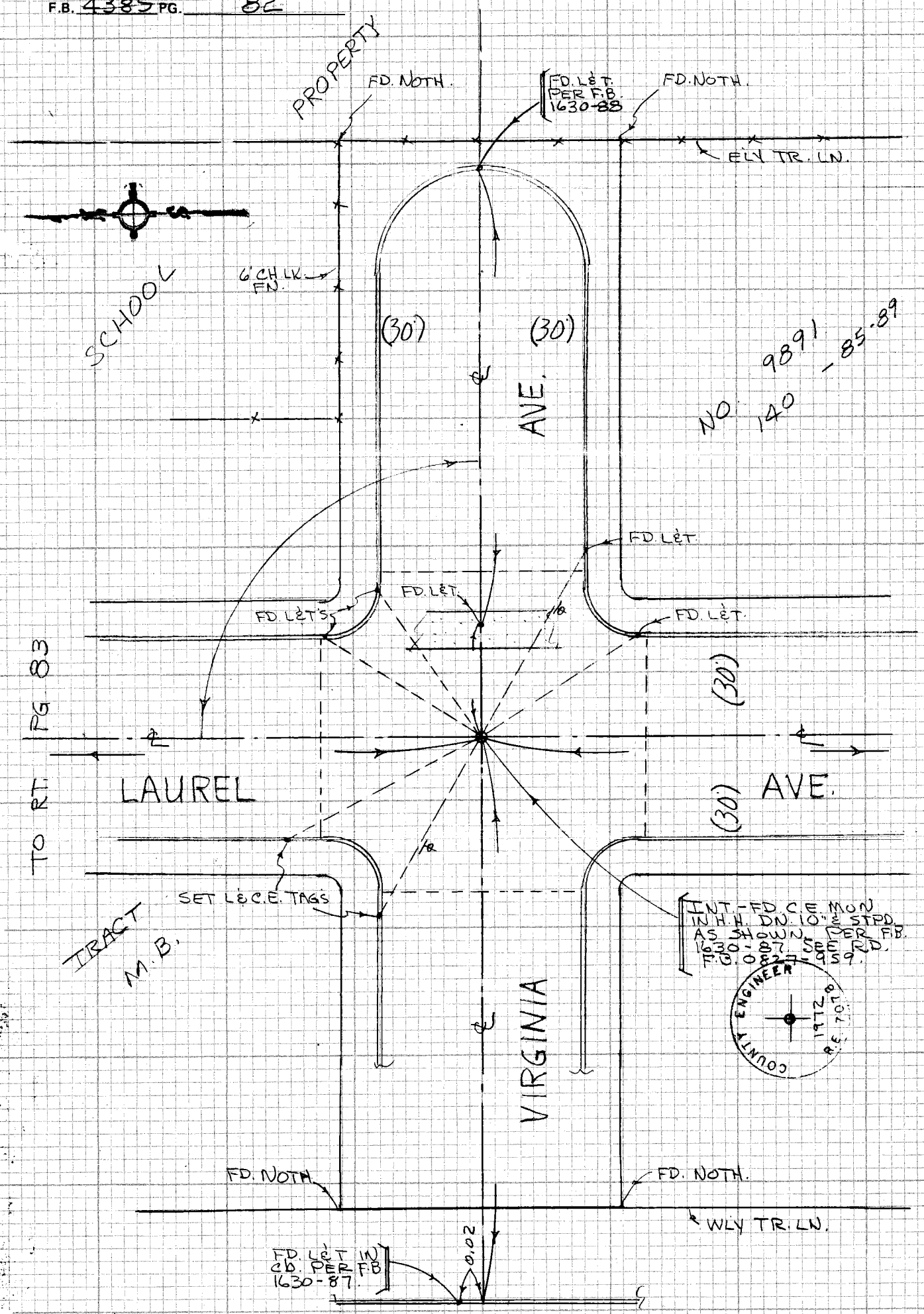

CE 310
76F309F

PLEASE RETURN TO
LOS ANGELES COUNTY ENGINEER
403 LOS ANGELES COUNTY ENGINEERING BLDG.

Do not extend notes this side of this line

NOTE: ANY ADDITIONS OR CHANGES ON THIS SHEET MUST BE MADE OR CIRCLED IN RED INK WITH DATE AND NAME OF PERSON MAKING CHANGE

TO BOT. PG. 83.

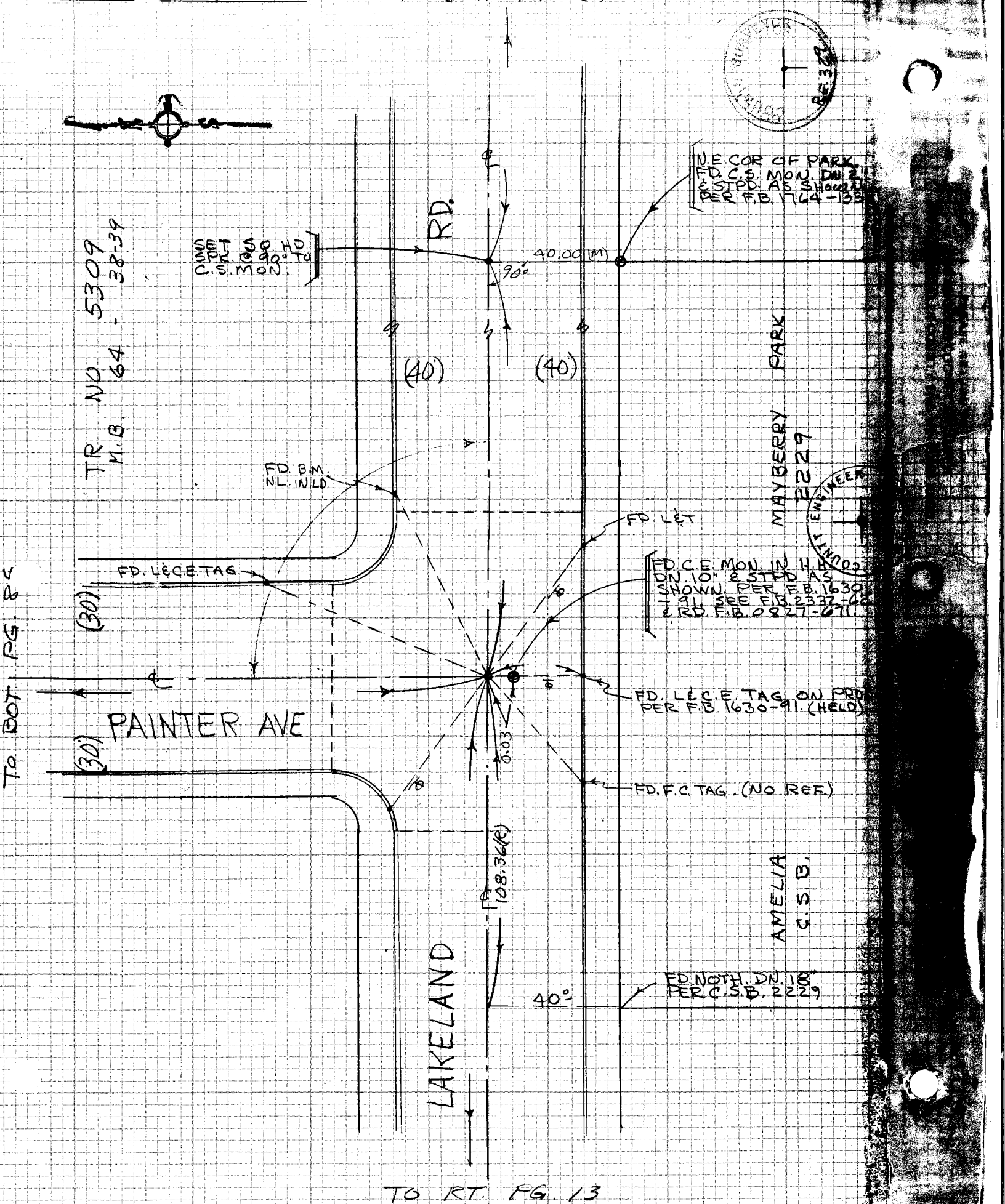

TO BOT. PG. 86

TO RT. PG. 13