PWFB 1537

15

Notes Ck'd by
Map No. B 5346
Office Work A. MITCHELL
Checked
Date

Survey of Sec. 34 T1N R8W F.B. ~~4393~~ PG. 5
JN 0302.01 Tape 236 Std 84 °F
Surveyed by Petri
Notes G.R. Date 11-30-76
Indexed G. D. BAILEY DEC 23 1976

11-30-76

J.N. 0302.01

Section 34 T1N R8W

(North Claremont Area)

Petri
Guizado
Rodriquez
Dominquez
Crowder

P.W.D. file o.k. 2-88.

Microfilmed Jan 85

X

PWFB 1537

F.B. A393 PG. 6

Index

Sec. 34, T1N, R8W

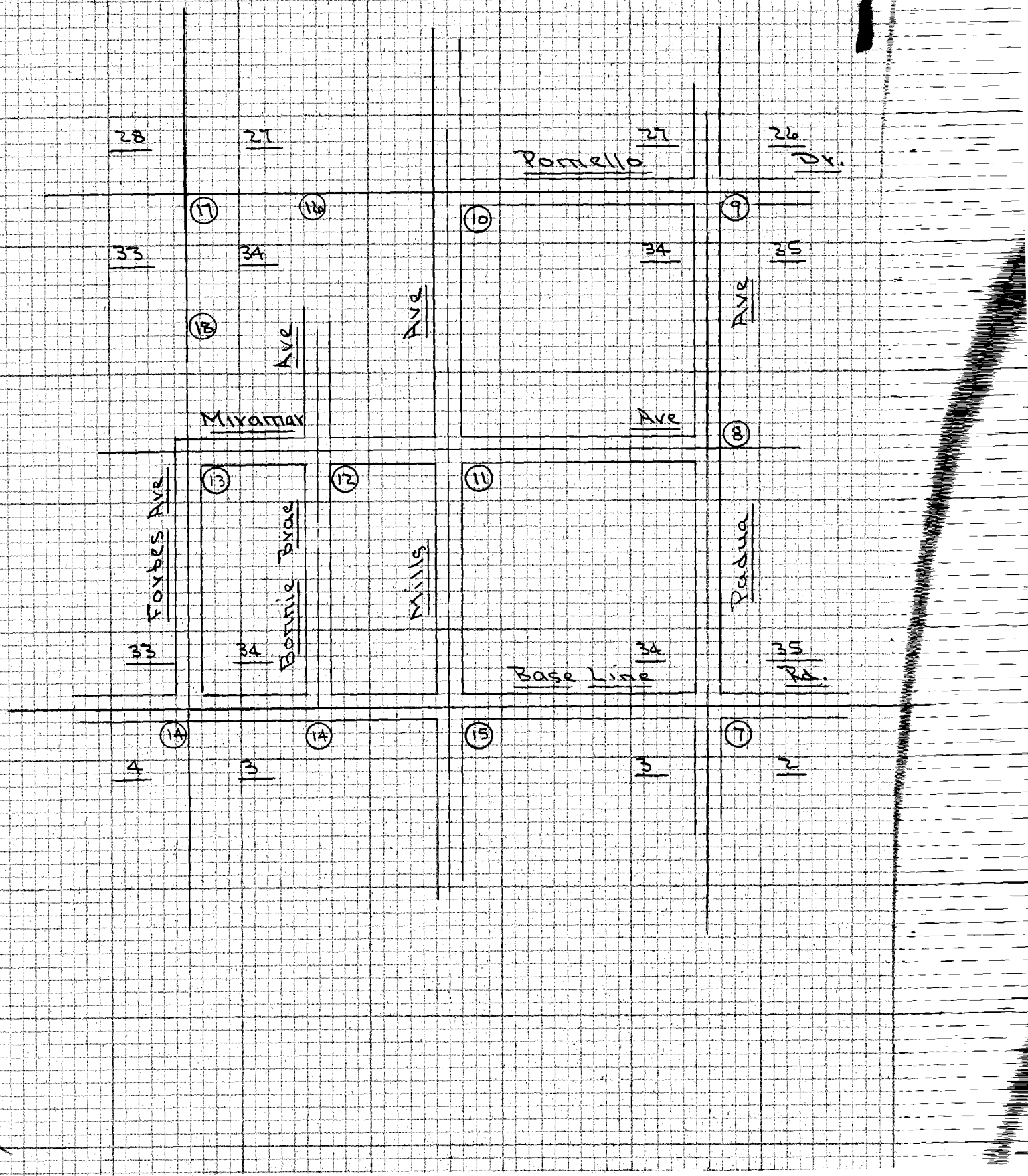

PWFB 1537

17

Notes Ck'd by J. F. MUNOZ	Survey of Sec. 34 T1N R8W
Map No. B 5346	JN 0362.01 Tape 236 Std 84 °F
Office Work A. MITCHELL	Surveyed by Petri
Checked	Notes G.P. Date 11-30-76
Date	Indexed G. D. BAILEY DEC 23 1976

F.B. 4393 PG. 7

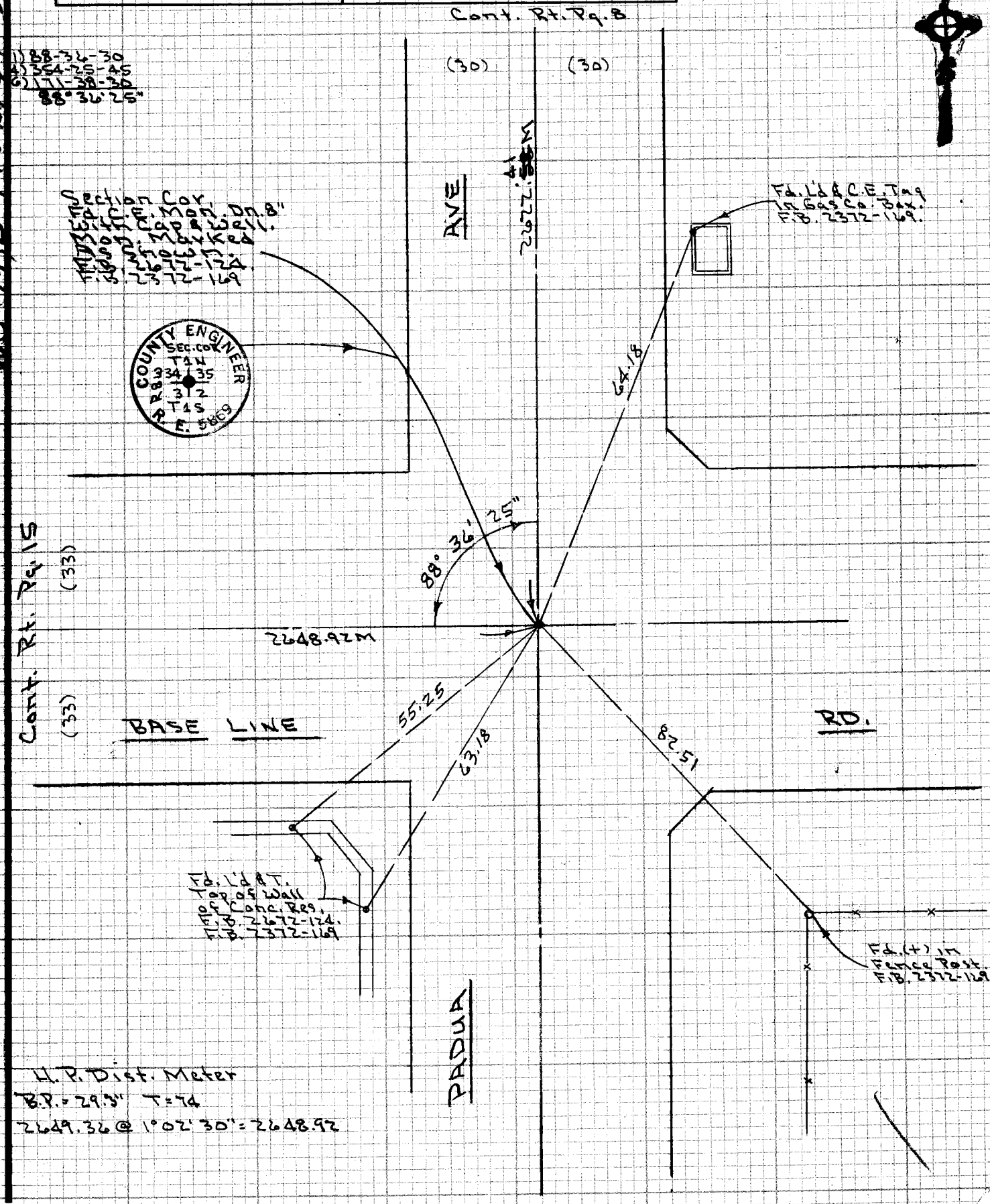

NOTE: ANY ADDITIONS OR CHANGES ON THIS SHEET MUST BE MADE OR CIRCLED IN RED INK WITH DATE AND NAME OF PERSON MAKING CHANGE

Do not extend notes this side of this line

PLEASE RETURN TO
LOS ANGELES COUNTY ENGINEER
403 LOS ANGELES COUNTY ENGINEERING BLDG.

CENTERLINE NOTES
CE 310
76F3095-4/73

PWFB 1537

F.B. 4393 PG. 8

18, 19

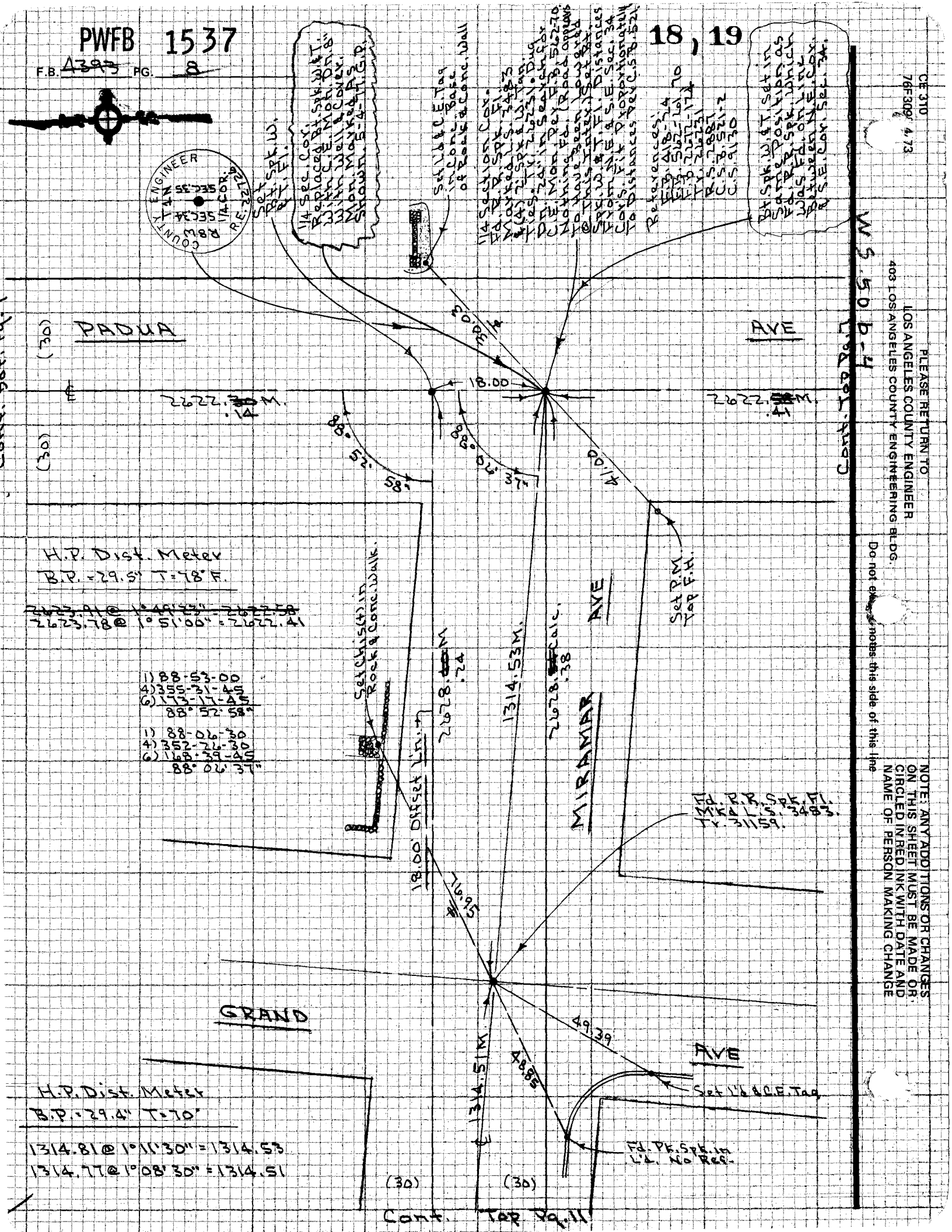

CE 310
76F309 4.73

PLEASE RETURN TO
LOS ANGELES COUNTY ENGINEER
403 LOS ANGELES COUNTY ENGINEERING BLDG.

Do not exceed notes this side of this line

NOTE: ANY ADDITIONS OR CHANGES ON THIS SHEET MUST BE MADE OR CIRCLED IN RED INK WITH DATE AND NAME OF PERSON MAKING CHANGE

PWFB 1537

22

Notes Ck'd by J. F. MUNOZ	Survey of Sec. 34 T1N R8W F.B. 4393 PG. 13
Map No. B 5346	JN 0302.01 Tape 236 Std 84 °F
Office Work A. MITCHELL	Surveyed by Petri
Checked	Notes G.P. Date 12-6-76
Date	Indexed G. D. BAILEY DEC 23 1976

NOTE: ANY ADDITIONS OR CHANGES ON THIS SHEET MUST BE MADE OR CIRCLED IN RED INK WITH DATE AND NAME OF PERSON MAKING CHANGE

PLEASE RETURN TO
LOS ANGELES COUNTY ENGINEER
403 LOS ANGELES COUNTY ENGINEERING BLDG.

Do not extend notes to this side of this line

CENTERLINE NOTES
CE 310
76F3095-4/73

WS 50, E 4

1/27/77 BW

Cont. Bat. Pg. 18

831.68M. 10' Offset Line

2632.74 Calc. Section Line

Set L&T C.E. Tag on Line Prod.

Set L&T C.E. Tag.

22.64

22.64

44.54

41.31

Same Point

Set L&T C.E. Tag.

Mkd. Spk. W. Bt. 1.00' N. Line Prod. From South.

1303.92M. ℄ 18.00 Offset Ln.

2608.82M
.02

(30)

1) 89-57-00
4) 359-47-30
6) 179-41-00
89° 56' 50"

Set Bt. Spk. W. T. Fl. on Extr. Sec. Ln. Prod.

18.00

89° 56' 50"

90° 04' 50"

1304.06M.

1304.04 Calc.

2608.82 Calc.
.22

10.00

Sec. 33

MIRAMAR AVE

90° 51' 45"

COUNTY SURVEYOR'S T1N R8W SEC. 33 SEC. 34 R.E. 1/4 COR MONUMENT

1/4 Section Cor. Fd. C.S. Mon. Dn. 12". Marked As Shown. Ties: 8.48-30. E 8.49-2,110, 11.33, 189, 190. Set L&T & Cap over Mon.

Fd. Bt. Spk. & W. Fl. Mkd. L.S. 3222. 0.05' W. of Line. Ft. = Ref.

2632.78M

1316.35M

AVE

Sec. 34

1) 90-04-45
4) 360-18-30
6) 180-29-00
90° 04' 50"

1) 90-51-30
4) 363-27-00
6) 185-10-30
90° 51' 45"

H.P. Dist. Meter
B.P. = 29.5" T = 78° F

~~2651.82 @ 1° 27' 24" = 2650.78~~
2651.43 @ 1° 27' 00" = 2650.78

~~2650.78~~ ~~2650.78~~
-18.00 -18.00
2632.78 ~~2632.78~~

FORBES

159.28

H.P. Dist. Meter
B.P. = 29.3" T = 62° F

1316.29 @ 1° 18' 24" = 1316.35

1316.93 @ 1° 35' 02" = 1316.43

159.30 Lev. T64 = 159.28

Fd. Spk. W. & T. Fl. Mkd. R.E. 8205. 0.04' W. of Line. Ft. 216231. Ft. 313177.

1316.43M

(30) (30)

PWFB 1537

F.B. 4393 PG. 11

23, 24

CE 310
76F3095-4/73

W.S. 49, D-1, W.S. 144-357 C-1

PLEASE RETURN TO
LOS ANGELES COUNTY ENGINEER
403 LOS ANGELES COUNTY ENGINEERING BLDG.

Do not extend notes this side of this line

NOTE: ANY ADDITIONS OR CHANGES ON THIS SHEET MUST BE MADE OR CIRCLED IN RED INK WITH DATE AND NAME OF PERSON MAKING CHANGE

PWFB 1537

20

Notes Ck'd by H. E. MUNOZ	Survey of Sec. 34 T1N R8W
Map No. B 5346	JN 0302.01 Tape 236 Std 84 °F
Office Work A. MITCHELL	Surveyed by Petri
Checked	Notes G.P. Date 12-6-76
Date	Indexed G.D. BAILEY DEC 23 1976

F.B. 4393 PG. 44

NOTE: ANY ADDITIONS OR CHANGES ON THIS SHEET MUST BE MADE OR CIRCLED IN RED INK WITH DATE AND NAME OF PERSON MAKING CHANGE

Do not extend notes to this side of this line

PLEASE RETURN TO
LOS ANGELES COUNTY ENGINEER
403 LOS ANGELES COUNTY ENGINEERING BLDG.

CENTERLINE NOTES
CE 310
76F3095-4/73

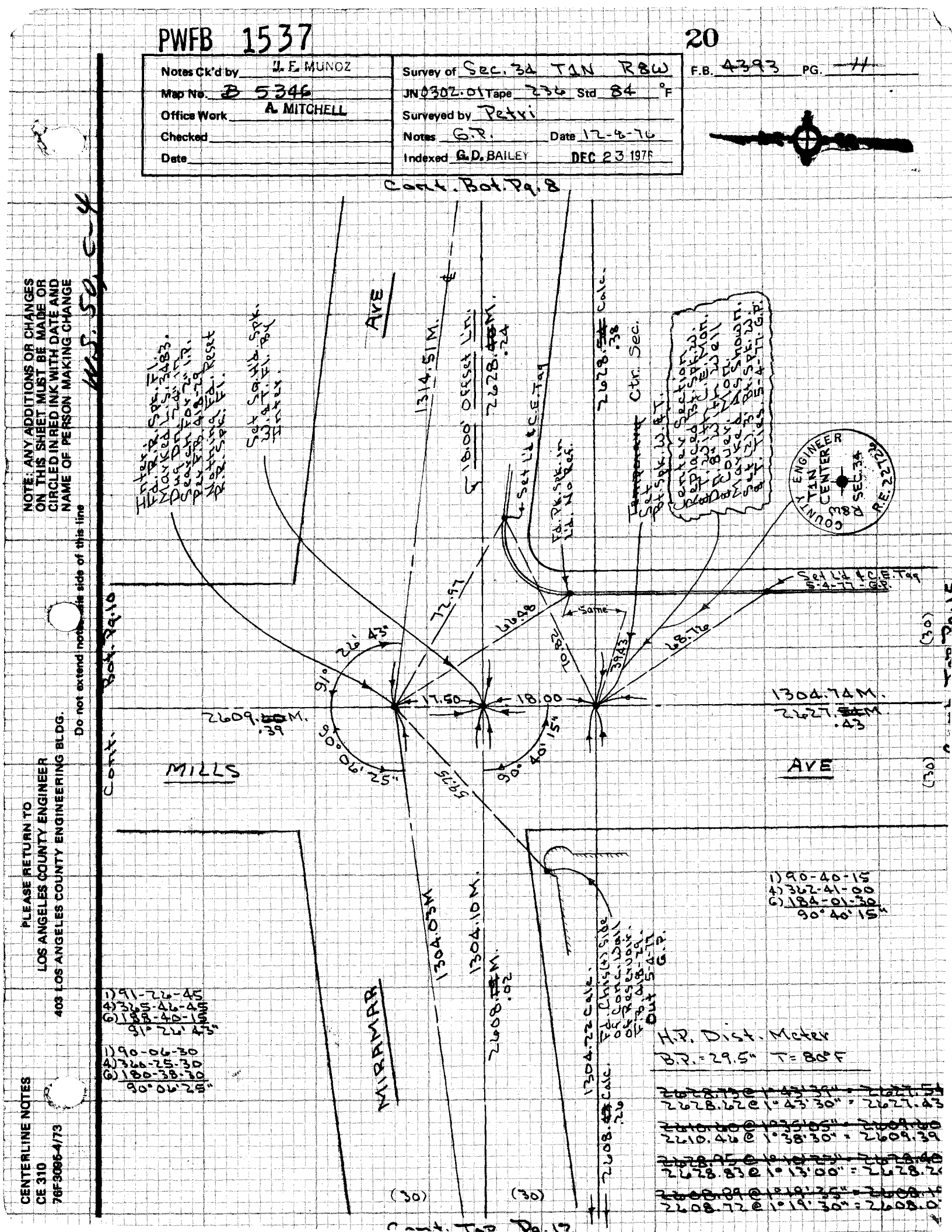

PWFB 1537

F.B. 4393 PG. 12

Cont. Bot. Pg. 11

21

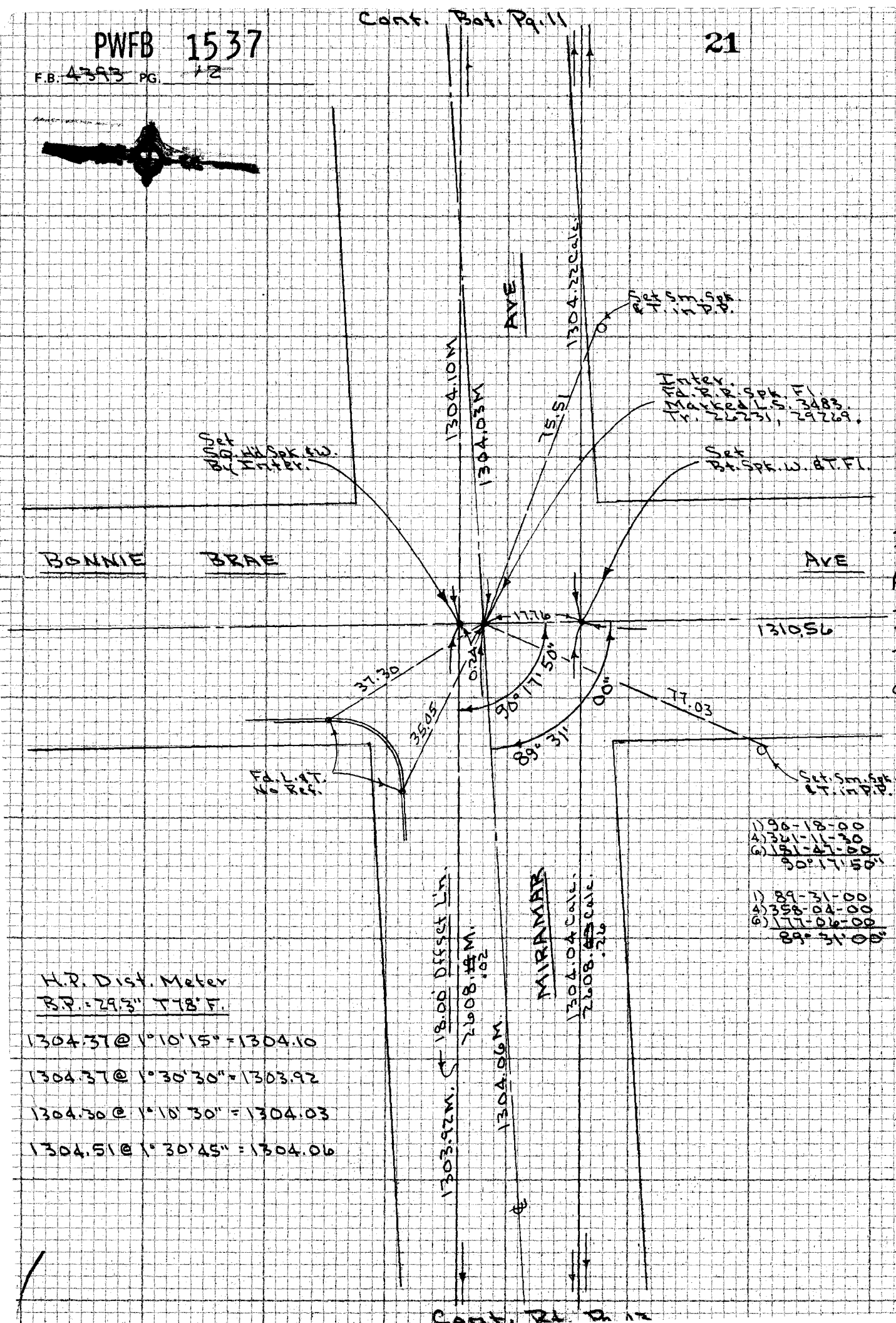

Cont. Lt. Pg. 14

1) 90-18-00
4) 361-11-30
6) 181-47-00
90° 17' 50"

1) 89-31-00
4) 358-04-00
6) 177-06-00
89° 31' 00"

H.P. Dist. Meter
B.P. = 29.3" T 78° F.

1304.37 @ 1° 10' 15" = 1304.10

1304.37 @ 1° 30' 30" = 1303.92

1304.30 @ 1° 10' 30" = 1304.03

1304.51 @ 1° 30' 45" = 1304.06

Cont. Rt. Pg. 12

CE 310
76F3095 473

PLEASE RETURN TO
LOS ANGELES COUNTY ENGINEER
403 LOS ANGELES COUNTY ENGINEERING BLDG.

Do not exceed notes this side of this line

NOTE: ANY ADDITIONS OR CHANGES ON THIS SHEET MUST BE MADE OR CIRCLED IN RED INK WITH DATE AND NAME OF PERSON MAKING CHANGE

PWFB 1537

25

Notes Ck'd by J. F. MUNOZ	Survey of Sec. 34 T1N R8W
Map No. B 5346	JN 0302.01 Tape 236 Std 84 °F
Office Work A. MITCHELL	Surveyed by Perry
Checked	Notes G.P. Date 12-10-76
Date	Indexed G. D. BAILEY DEC 23 1976

F.B. 4393 PG. 15

NOTE: ANY ADDITIONS OR CHANGES ON THIS SHEET MUST BE MADE OR CIRCLED IN RED INK WITH DATE AND NAME OF PERSON MAKING CHANGE

Do not extend notes this side of this line

PLEASE RETURN TO LOS ANGELES COUNTY ENGINEER 403 LOS ANGELES COUNTY ENGINEERING BLDG.

CENTERLINE NOTES CE 310 76F3095-4/73

144-357, C-1, 4 W.S. 44 D.C.

H.P. Dist. Meter
B.P. = 29.3" T = 68° F.

1305.37 @ 1° 46' 40" = 1304.74
1305.26 @ 1° 41' 35" = 1304.69

Cont. Rt. Pg. 11

(30) (30)

1304.74

17.88

1304.43

1304.69 M.

1804.16 M. ±R.

2648.92 M.

1321.40

(33)

(33)

BASE LINE

RD.

Cont. Lt. Pg. 7

Cont. Pg. 14

1) 89-50-15
4) 359-21-00
6) 179-01-30
89° 50' 15"

1) 90-57-00
4) 359-48-00
6) 180-41-30
90° 56' 55"

39.25

50' 15"

89°

90°

56' 55"

50.20

48.76

153.00 M. ±R.

Fd. 1" I.P. No Tag. D.F.D. T.B. 3556-83.

Fd. Spk. & W. Df. T.B. 3556-83.

Fd. Spk. & W. Df. T.B. 3556-83.

Fd. Spk. & W. Df. T.B. 3556-83.

Fd. Chis (+) 18" S.P. T.B. 3556-68.

Fd. Chis (+) 18" S.P. T.B. 3556-68.

Fd. Spk. & T.C. Washer Ft. T.B. 3556-83

COUNTY ENGINEER T1N SEC. 34 R8W SEC. 3 1/4 COR. T2S R.E. 22726

1/4 Sec. Cor. Set Spk. & W. Df. Ft. Mon. Pt. 18" S.P. Lvr. Set 1.0' N. & 0.2' W. of Cor. Per Ref. Mon. Rec. 2-23-83 Per Ref. Mon. Rec. 2-23-83

1/4 Sec. Cor. Set Spk. & W. Df. Ft. Mon. Pt. 18" S.P. Lvr. Set 1.0' N. & 0.2' W. of Cor. Per Ref. Mon. Rec. 2-23-83 Per Ref. Mon. Rec. 2-23-83

1/4 Sec. Cor. Set Spk. & W. Df. Ft. Mon. Pt. 18" S.P. Lvr. Set 1.0' N. & 0.2' W. of Cor. Per Ref. Mon. Rec. 2-23-83 Per Ref. Mon. Rec. 2-23-83

1/4 Sec. Cor. Set Spk. & W. Df. Ft. Mon. Pt. 18" S.P. Lvr. Set 1.0' N. & 0.2' W. of Cor. Per Ref. Mon. Rec. 2-23-83 Per Ref. Mon. Rec. 2-23-83

C.S. 9157-2384 Replaced By C.S. 22731

C.S. 9157-2384 Replaced By C.S. 22731

CE 310
76F3095-1/73

PLEASE RETURN TO
LOS ANGELES COUNTY ENGINEER
403 LOS ANGELES COUNTY ENGINEERING BLDG.

NOTE: ANY ADDITIONS OR CHANGES ON THIS SHEET MUST BE MADE OR CIRCLED IN RED INK WITH DATE AND NAME OF PERSON MAKING CHANGE

Do not extend notes this side of this line

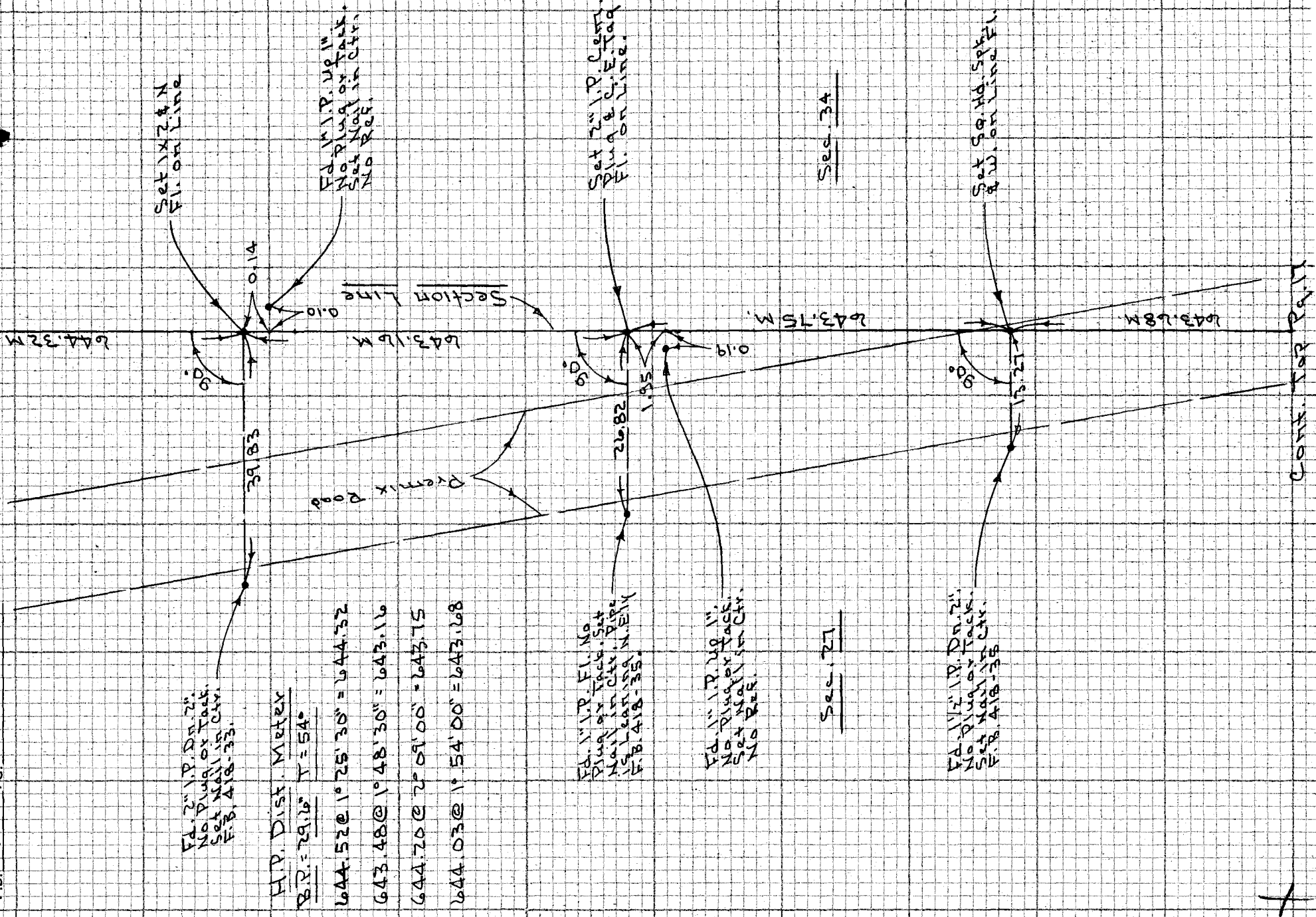

PWFB 1637

104

Notes Ck'd by J. E. MUNO	Survey of Sec. 34 T1N R8W
Map No. B 5346	JN 0302.01 Tape 236 Std 84 °F
Office Work A. MITCHELL	Surveyed by Petri
Checked	Notes G.P. Date 12-2-76
Date	Indexed G. D. BAILEY DEC 23 1976

F.B. 4393 PG. 9

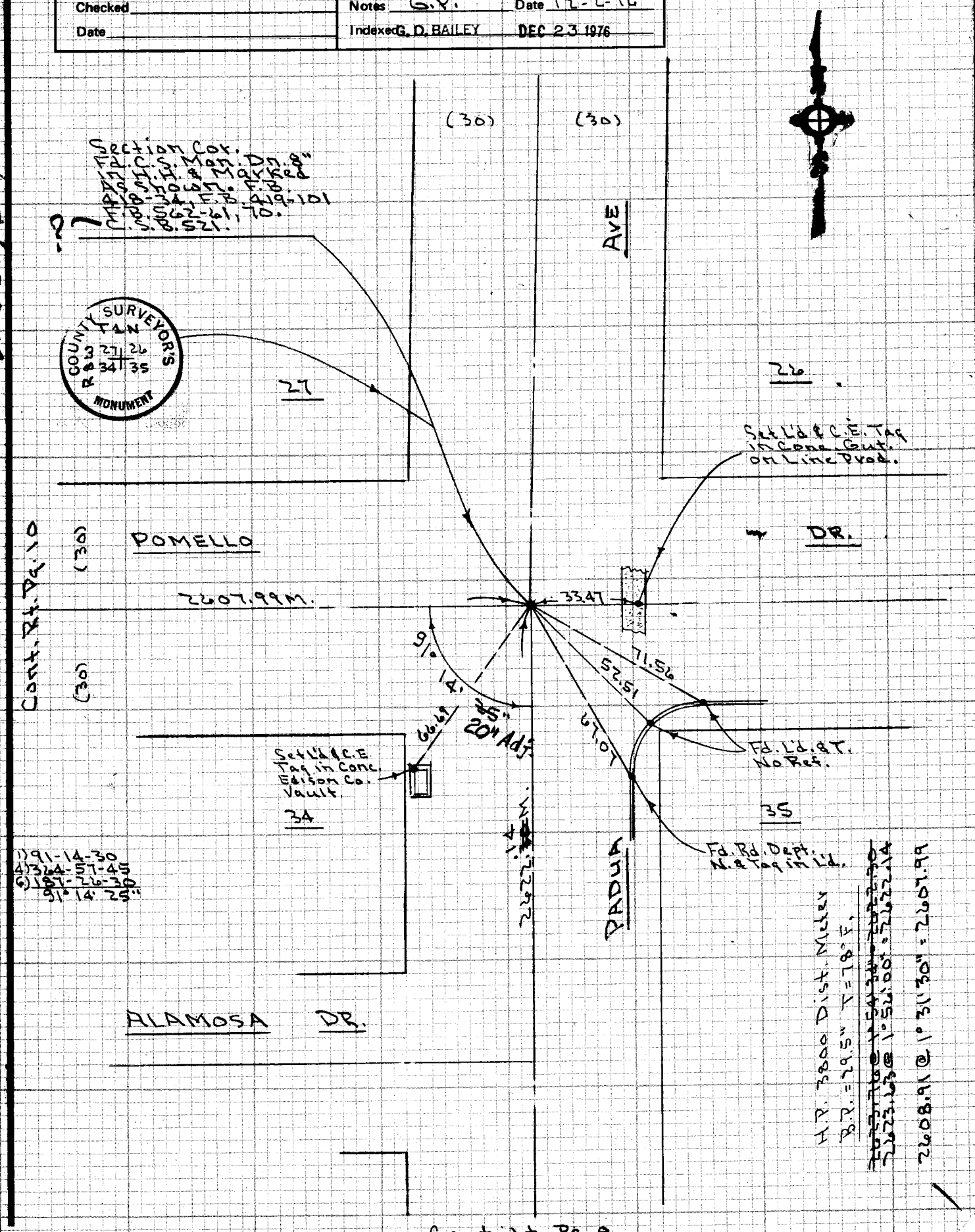

NOTE: ANY ADDITIONS OR CHANGES ON THIS SHEET MUST BE MADE OR CIRCLED IN RED INK WITH DATE AND NAME OF PERSON MAKING CHANGE

Do not extend notes this side of this line

PLEASE RETURN TO
LOS ANGELES COUNTY ENGINEER
403 LOS ANGELES COUNTY ENGINEERING BLDG.

CENTERLINE NOTES
CE 310
76F3095-4/73

PWFB 1637 105
F.B. ~~4393~~ PG. 10

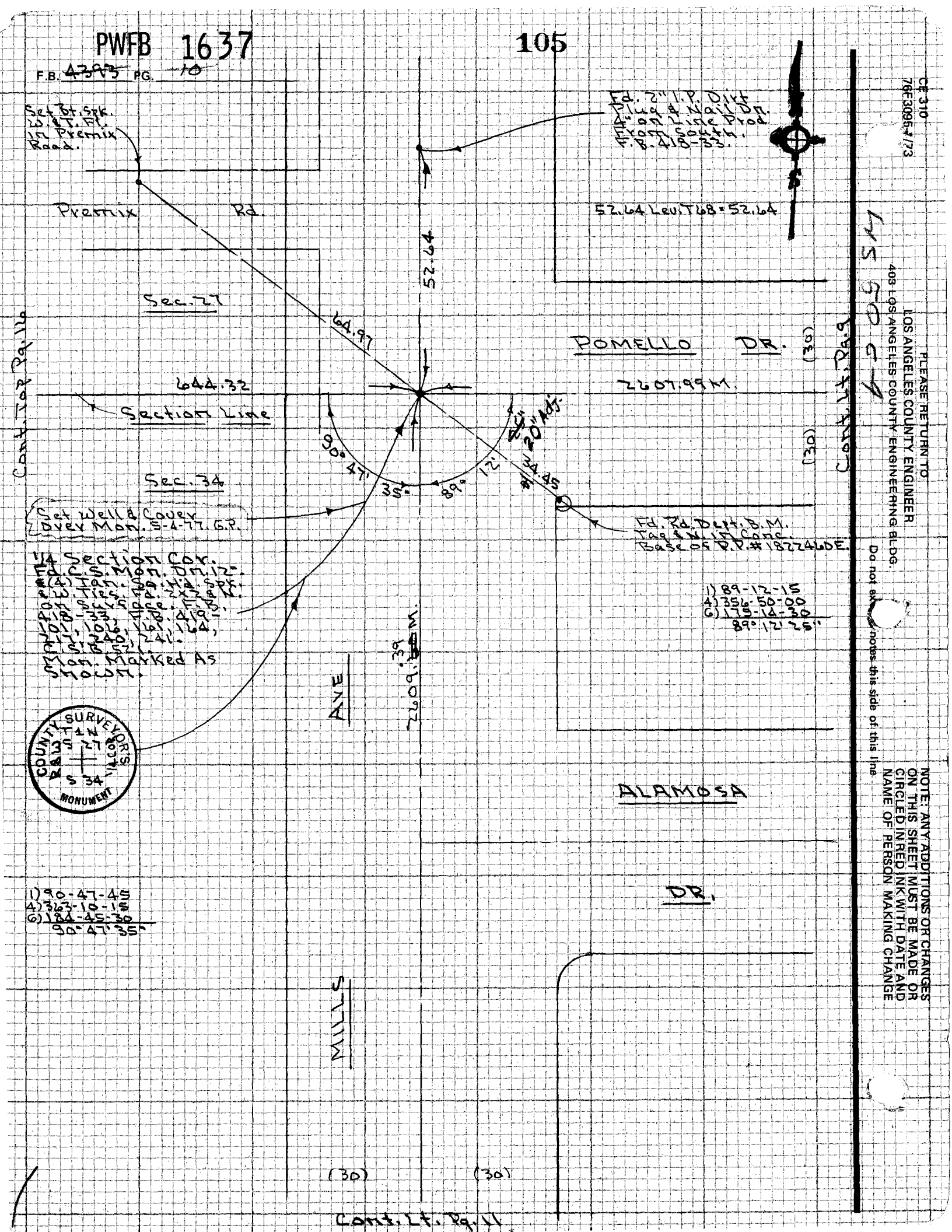

CE 310
76F3095-7/73
PLEASE RETURN TO
LOS ANGELES COUNTY ENGINEER
403 LOS ANGELES COUNTY ENGINEERING BLDG.
Do not ex[illegible] notes this side of this line
NOTE: ANY ADDITIONS OR CHANGES ON THIS SHEET MUST BE MADE OR CIRCLED IN RED INK WITH DATE AND NAME OF PERSON MAKING CHANGE

PWFB 1637

107

Notes Ck'd by J. F. MUNOZ	Survey of Sec. 34 T1N R8W
Map No. B 5396	JN 030201 Tape 236 Std 84 °F
Office Work A. MITCHELL	Surveyed by Petri
Checked	Notes G.P. Date 1-13-77
Date	Indexed G. D. BAILEY JAN 20 1977

F.B. 4393 PG. 47

NOTE: ANY ADDITIONS OR CHANGES ON THIS SHEET MUST BE MADE OR CIRCLED IN RED INK WITH DATE AND NAME OF PERSON MAKING CHANGE

Do not extend notes to this side of this line

PLEASE RETURN TO
LOS ANGELES COUNTY ENGINEER
403 LOS ANGELES COUNTY ENGINEERING BLDG.

CENTERLINE NOTES
CE 310
76F3095-4/73

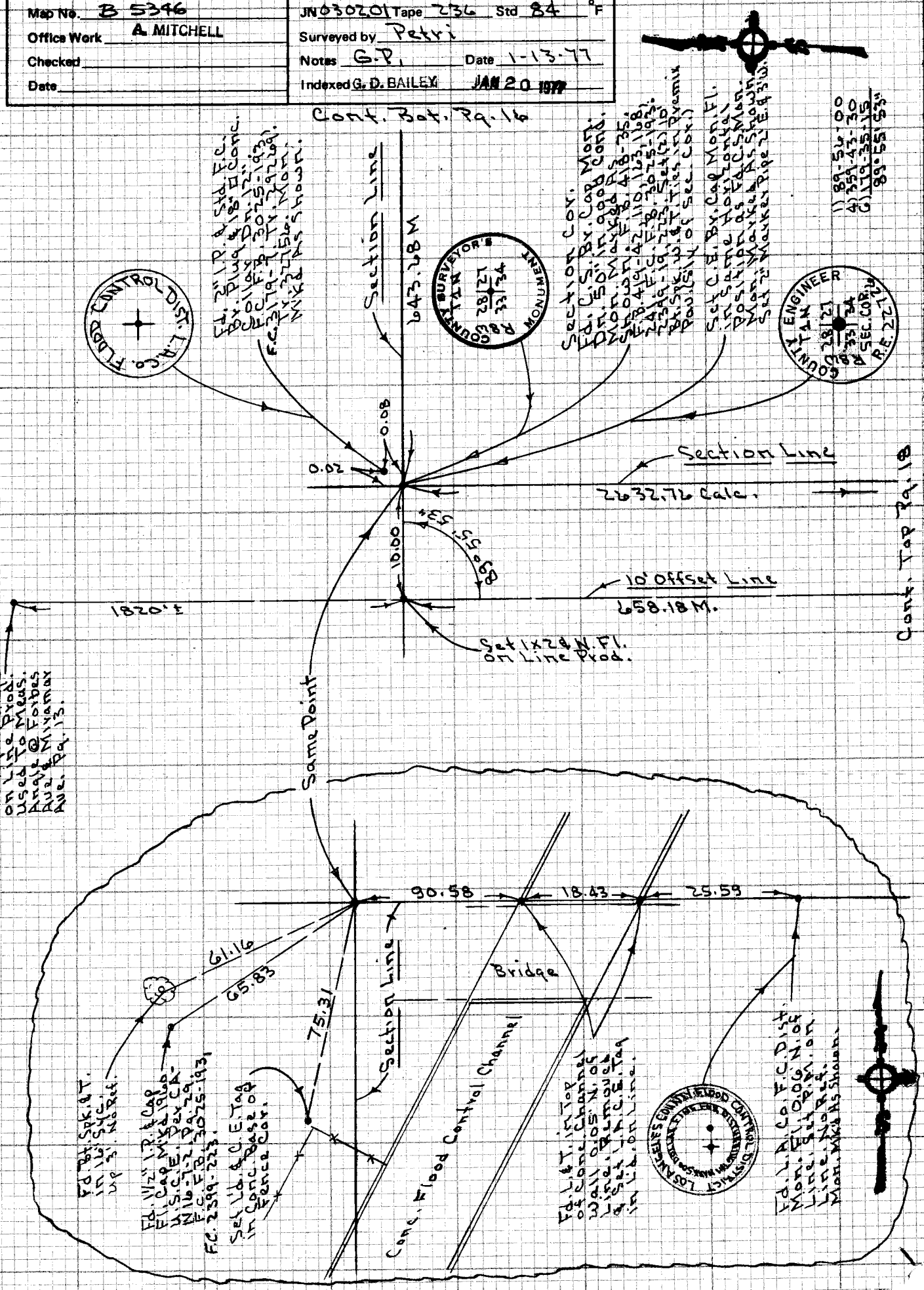

PWFB 1637

F.B. ~~4393~~ PG. ~~18~~

Cont. Rt. Pg. 17

CE 310
76F3095-4/73

PLEASE RETURN TO:
LOS ANGELES COUNTY ENGINEER
403 LOS ANGELES COUNTY ENGINEERING BLDG.

Do not ex[illegible] notes this side of this line

NOTE: ANY ADDITIONS OR CHANGES ON THIS SHEET MUST BE MADE OR CIRCLED IN RED INK WITH DATE AND NAME OF PERSON MAKING CHANGE

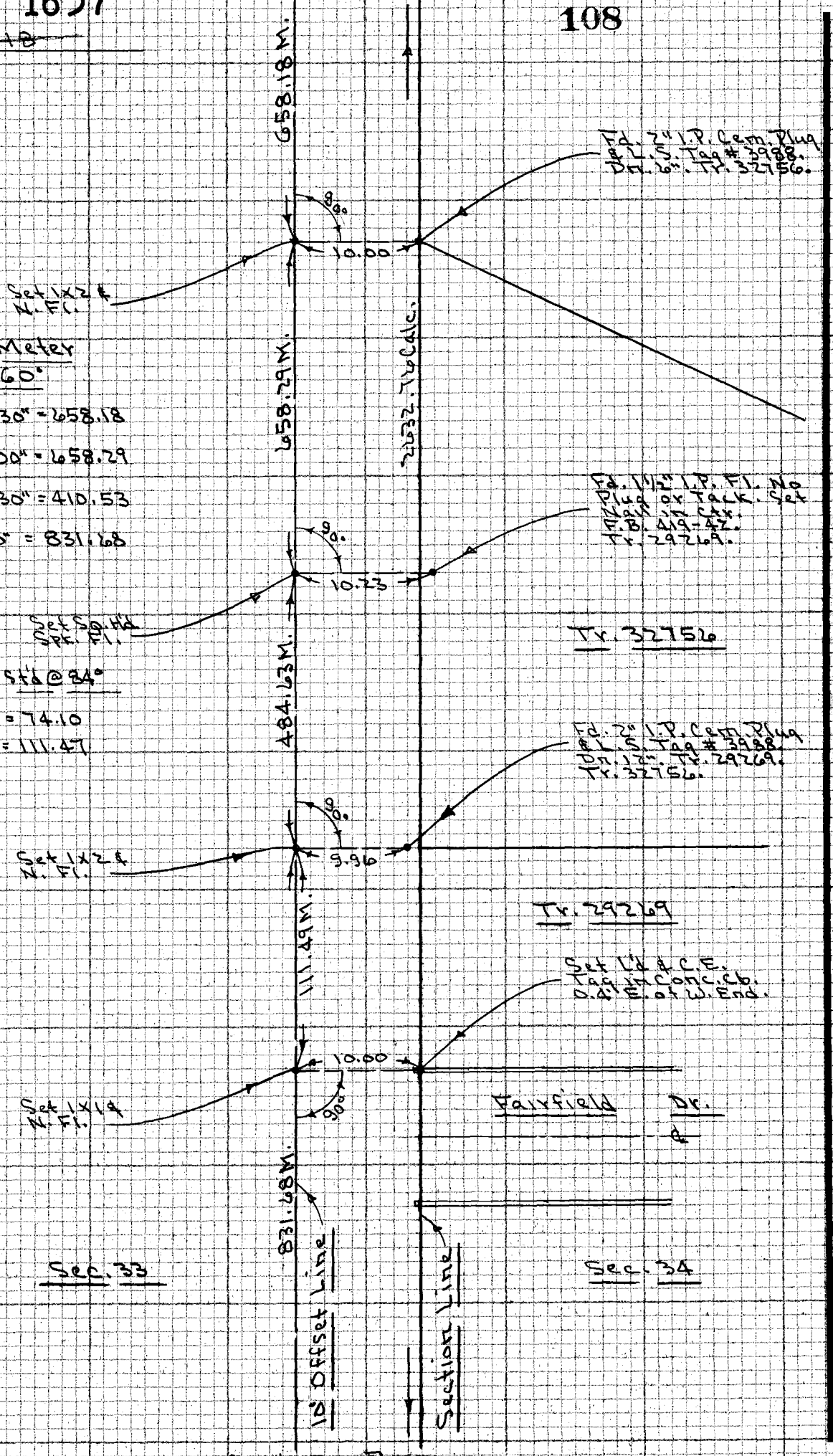

H.P. Dist. Meter

B.P. = 29.6" T = 60°

658.38 @ 1° 24' 30" = 658.18

658.40 @ 1° 03' 00" = 658.29

410.56 @ 0° 42' 30" = 410.53

831.87 @ 1° 14' 00" = 831.68

300' Tape #236 Std @ 84°

74.11 Lev. T 62° = 74.10

111.49 Lev. T 62 = 111.47

From Above

410.53
+ 74.10
484.63

Cont. Top Pg. 13