Notes Ck'd by RICK KIMPER	Survey of D.P.S.S. LEASE LOT
Map No.	JN Tape #183 Std 84 °F
Office Work	Surveyed by MENDOZA
Checked	Notes JAN Date 8-77
Date	Indexed G.D. BAILEY JAN 1 3 1977

F.B. 4414 PG. 7

J.N. 0727.62

D.P.S.S. LEASE LOT

LOT SURVEY

NO DANGER
WHICH CASE
RITTER
FILL

NOTE: ANY ADDITIONS OR CHANGES ON THIS SHEET MUST BE MADE OR CIRCLED IN RED INK WITH DATE AND NAME OF PERSON MAKING CHANGE

Do not extend notes this side of this line

PLEASE RETURN TO
LOS ANGELES COUNTY ENGINEER
403 LOS ANGELES COUNTY ENGINEERING BLDG.

CENTERLINE NOTES
CE 310
76F3095-4/73

Microfilmed 10-9-84.

F.B. 4414 PG. 8

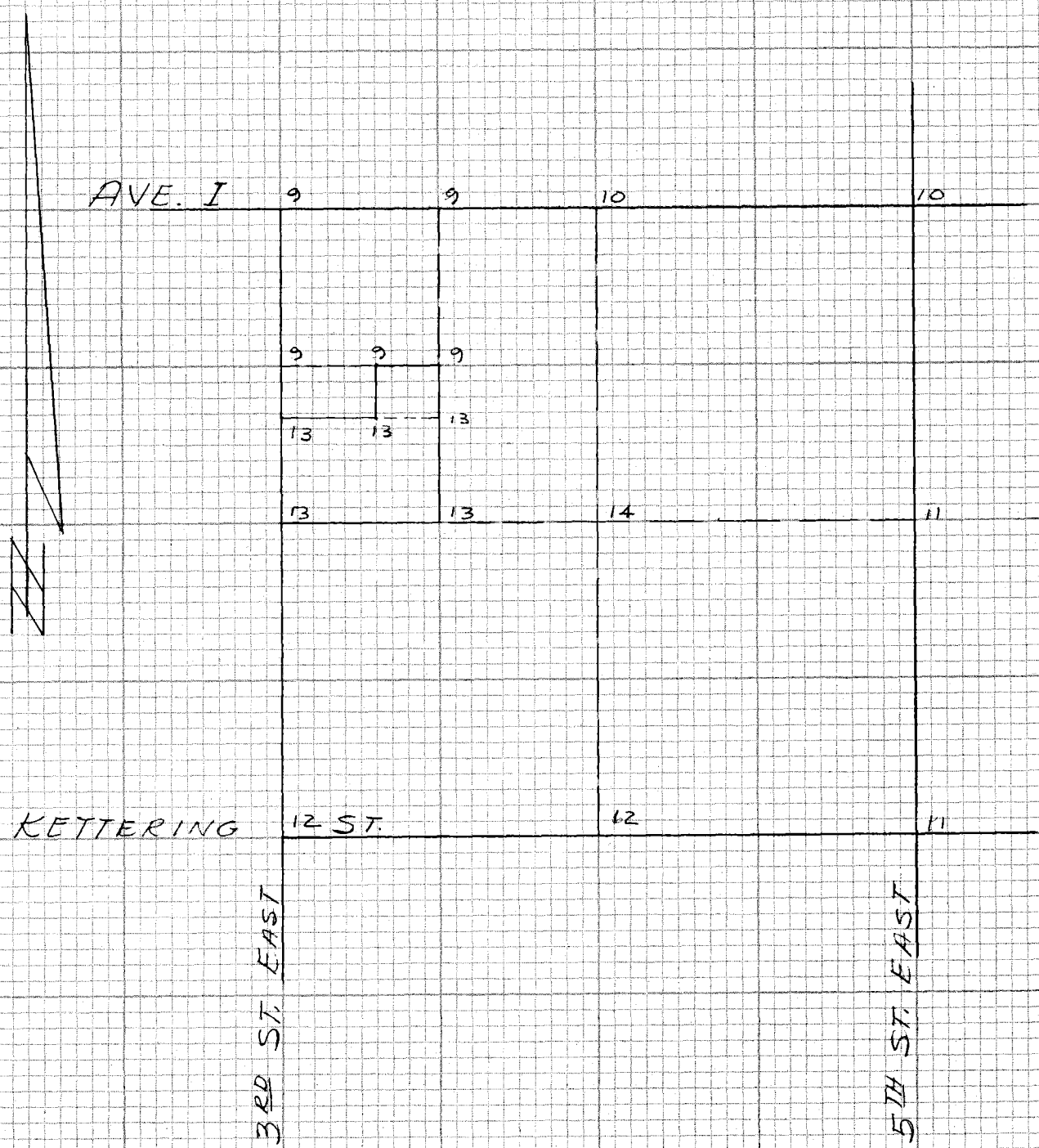

CE 310
76F3095/473

PLEASE RETURN TO
LOS ANGELES COUNTY ENGINEER
403 LOS ANGELES COUNTY ENGINEERING BLDG.

Do not exceed notes this side of this line

NOTE: ANY ADDITIONS OR CHANGES ON THIS SHEET MUST BE MADE OR CIRCLED IN RED INK WITH DATE AND NAME OF PERSON MAKING CHANGE

Notes Ck'd by RICK HAFE	Survey of D.P.S.S. LEASE LOT
Map No.	JN Tape #183 Std 84 °F
Office Work	Surveyed by MENDONTA
Checked	Notes J.M. Date 8-77
Date	Indexed G. D. BAILEY JAN 13 1977

F.B. 4414 PG. 9

① 90-30-30
② 02-03-00
③ 183-04-50
90-30-48 1/3

TO BOT. (50) PG. 10 (50)

330.02 @ LEVEL = 330.02
T=74° = 330.00

334.01 @ LEVEL = 334.01
T=80° = 334.00

205.01 @ LEVEL = 205.01
T=78° = 205.00

333.73 @ LEVEL = 333.73
T=80° = 333.72

128.85 @ LEVEL = 128.85
T=80° = 128.85

333.72

LOT. CORNER (P.O.L.)
SET 2" I.P., FLUSH
CEM. PL. & C.E. TAG
330.00 FT. SOUTH
OF AVE. I

330.00

110.00

P.O.L.
SET SPK. FLUSH
BY PROP. PER
HCRF FAGL

LOT CORNER
SET 2" I.P. FLUSH
CEM. PL. & C.E. TAG
330.00 FT. SOUTH
OF AVE. I & 205.00
FT. EAST OF 3RD ST. EAST

128.85

D.P.S.S.
LEASE
LOT

TO LEFT PG 13

I

AVE.

℄ 334.00

110.00

℄ INT.
FD. RD. DEPT.
MON. IN H.H.
PER R.D.F.B.
MARKED

RD
CO.
1969
4.7

205.00

90°

FD. L. & T.

30.

48.

FD. L. & T.

FD. L. & T.

40.07

40.25

FD. L. & T.

3RD ST. EAST

℄

330.00

110.00

(30)

(30)

TO TEFT PG 12

FD. L. & T.

FD. L. & T.

P.O.L.
SET SPK. 330.00 FT.
SOUTH OF AVE. I

330.00 @ LEVEL = 330.00
T=84° = 330.00

110.01 @ LEVEL = 110.01
T=74° = 110.00

110.00 @ LEVEL = 110.00
T=84° = 110.00

110.00 @ LEVEL = 110.00
T=82° = 110.00

NOTE: ANY ADDITIONS OR CHANGES ON THIS SHEET MUST BE MADE OR CIRCLED IN RED INK WITH DATE AND NAME OF PERSON MAKING CHANGE

Do not extend notes this side of this line

PLEASE RETURN TO
LOS ANGELES COUNTY ENGINEER
403 LOS ANGELES COUNTY ENGINEERING BLDG.

CENTERLINE NOTES
CE 310
76F 3095-4/73

F.B. 4414 PG. 10

CE 310
76F3095-4/73

PLEASE RETURN TO
LOS ANGELES COUNTY ENGINEER
403 LOS ANGELES COUNTY ENGINEERING BLDG.

Do not extend notes this side of this line

NOTE! ANY ADDITIONS OR CHANGES ON THIS SHEET! MUST BE MADE OR CIRCLED IN RED INK WITH DATE AND NAME OF PERSON MAKING CHANGE

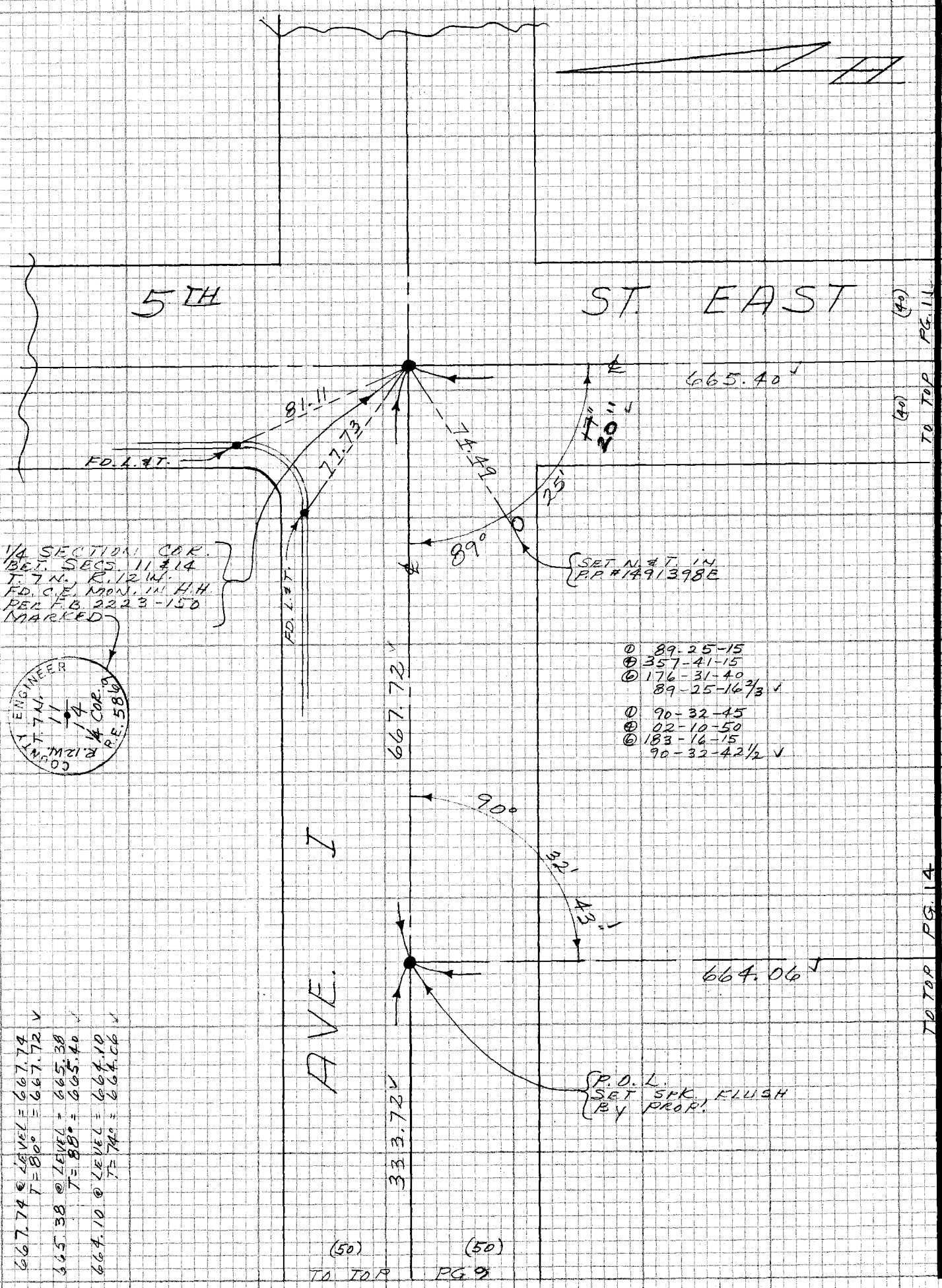

Notes Ck'd by RICKHOFF	Survey of D.P.S. LEASE LOT
Map No.	JN Tape #183 Std 84 °F
Office Work	Surveyed by MENDONICA
Checked	Notes J.M. ~~Date~~ 8-77
Date	Indexed G.D. BAILEY JAN 13 1977

F.B. 444 PG. 11

TO RIGHT PG. 10

(40) (40)

665.38 @ LEVEL = 665.38
T=88° = 665.40

666.84 @ LEVEL = 666.84
T=90° = 666.87 ✓

EAST 665.40

TO RIGHT PG. 12

NOT MEAS.

P.D.L.
SET SPK., FLUSH
BY FLOOR.

ST. 665.40

℄ INT.
FD. C.E. NAIL IN H.H.
PER F.B. 2948-77
MARKED

COUNTY ENGINEER
R.E. 5869

① 90-21-40
② 01-26-40
③ 182-09-55
90-21-39½ ✓

21.22

FD. N. & T. IN
P.P. #1122458E

90°

15.12

KETTERING STREET

(30)

666.87

TO TOP PG. 12

(30)

47.39

48.32

19.12

FD. N. & T. IN
P.P. #1122457E

FD. N. & T. IN
P.P. #1218494E

FD. N. & T. IN
P.P. #1122459E

5TH

NOTE: ANY ADDITIONS OR CHANGES ON THIS SHEET MUST BE MADE OR CIRCLED IN RED INK WITH DATE AND NAME OF PERSON MAKING CHANGE

Do not extend notes this side of the line

PLEASE RETURN TO
LOS ANGELES COUNTY ENGINEER
403 LOS ANGELES COUNTY ENGINEERING BLDG.

CENTERLINE NOTES
CE-310
76F-3095-4/73

F.B. 4414 PG. 12

TO LEFT PG 11

(30) (30)

666.84 @ LEVEL = 666.84
T = 90° = 666.87 ✓

662.88 @ LEVEL = 662.88
T = 84° = 662.88 ✓



TO RIGHT PG. 13

NOT MEAS.

KETTERING STREET

666.87 ✓

666.87 ✓

P.O.L.
FD. SPK. & TIN
FLUSH, NO REC.
FITS PROP.

① 89-42-00
② 358-48-25
③ 178-12-30
89-42-05

FD. L. & T.

FD. L. & T. IN CONC. CURB

42'

50.88

51.05

FD. L. & T.

FD. L. & T.

3RD ST. EAST

89°

50.01

22.35

53.57

662.88 ✓

21.92

20.25

22.17

22.51

FD. L. & T. IN CONC. CURB

FD. N. & T. IN P.P. (NO NUMBER)

℄ IN T.
FD. RD. DEPT.
MON. IN H.H.
PER P.O.F.B.
MARKED

RD.
CO.
1966
4.7

CE 310
76F3095-4/73

PLEASE RETURN TO
LOS ANGELES COUNTY ENGINEER
403 LOS ANGELES COUNTY ENGINEERING BLDG.

Do not ex[illegible] notes this side of this line

NOTE: ANY ADDITIONS OR CHANGES ON THIS SHEET MUST BE MADE OR CIRCLED IN RED INK WITH DATE AND NAME OF PERSON MAKING CHANGE

Notes Ck'd by RIECKHOFF	Survey of D.P.S.S. LEASE LOT
Map No.	JN Tape #183 Std 84 °F
Office Work	Surveyed by MENDONCA
Checked	Notes J.M. Date 8-77
Date	Indexed G.D. BAILEY JAN 13 1977

F.B. 4414 PG 13

TO LEFT PG. 14

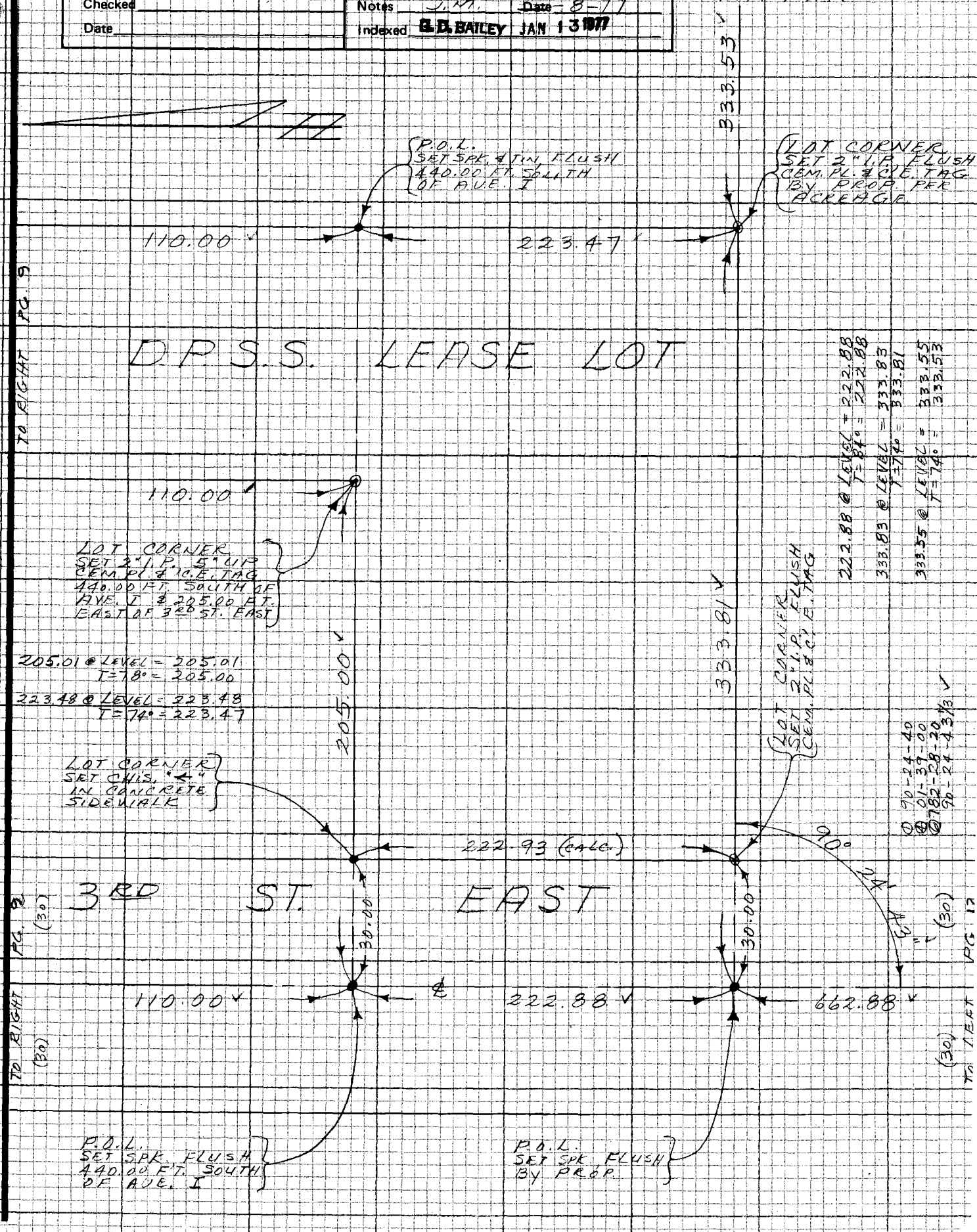

NOTE: ANY ADDITIONS OR CHANGES ON THIS SHEET MUST BE MADE OR CIRCLED IN RED INK WITH DATE AND NAME OF PERSON MAKING CHANGE

Do not extend notes this side of this line

PLEASE RETURN TO
LOS ANGELES COUNTY ENGINEER
403 LOS ANGELES COUNTY ENGINEERING BLDG.

CENTERLINE NOTES
CE 310
76F 3095-4/73

F.B. 4414 PG. 14

TO RIGHT PG. 10

① 90-26-40
② 01-46-35
③ 182-39-50
90-26-38 1/3 ✓

664.06 ✓

38"

26'

90°

333.53 ✓

NOT MEAS.

TO TOP PG. 13

TO LEFT PG. 9

1/64 SECTION COR.
SET 2" I.P. FLUSH
CEM. PL. & C.E. TAG
BY INIT.

NOT MEAS.

TO LEFT PG. 6

CE 310
76F3095-4/73

PLEASE RETURN TO
LOS ANGELES COUNTY ENGINEER
403 LOS ANGELES COUNTY ENGINEERING BLDG.

Do not exceed notes this side of this line

NOTE: ANY ADDITIONS OR CHANGES ON THIS SHEET MUST BE MADE OR CIRCLED IN RED INK WITH DATE AND NAME OF PERSON MAKING CHANGE

Notes Ck'd by	Survey of FOX FIELD
Map No.	JN Tape #32 Std 84 °F
Office Work	Surveyed by C. L. WRIGHT
Checked	Notes C.L.W Date 13-SEPT 78
Date	Indexed T.M. PALMER FEB 1 1979

F.B. 4414 PG. 15

FOX FIELD - TEE HANGER

JN. 0889.816

SHOWING HORIZONTAL CONTROL FOR HANGER & BLACKTOP

SEE PLANS C.E.D.-1024 PL.3

C.L. WRIGHT
J.C. PIERCE
WM. ALBRIGHT

NOTE: ANY ADDITIONS OR CHANGES ON THIS SHEET MUST BE MADE OR CIRCLED IN RED INK WITH DATE AND NAME OF PERSON MAKING CHANGE

Do not extend notes this side of this line

PLEASE RETURN TO
LOS ANGELES COUNTY ENGINEER
403 LOS ANGELES COUNTY ENGINEERING BLDG.

CENTERLINE NOTES
CE 310
7GF3095-4/73

F.B. 4414 PG. 16

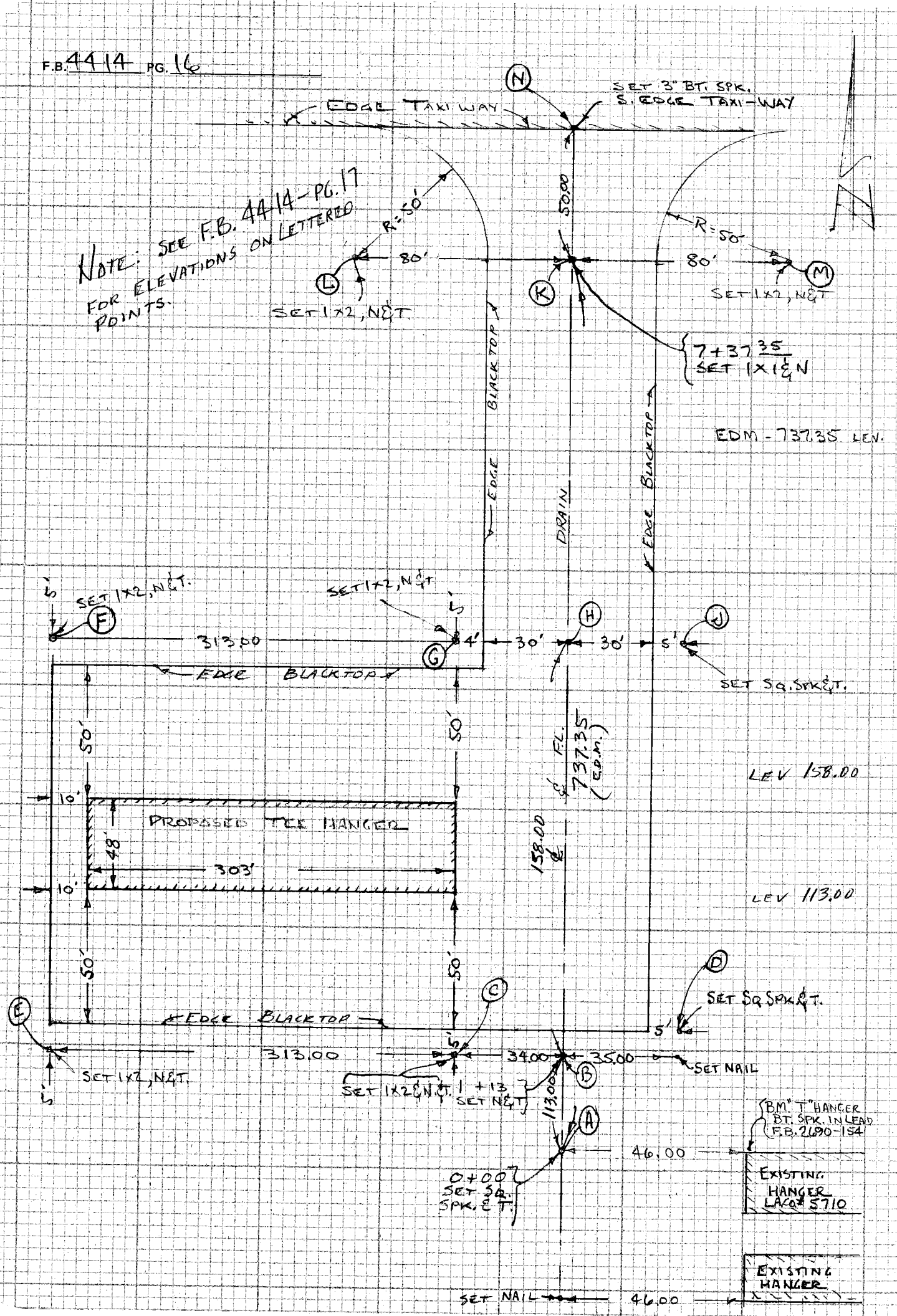

Note: SEE F.B. 4414-PG. 17 FOR ELEVATIONS ON LETTERED POINTS.

CE 310
76F 3095-4/73

PLEASE RETURN TO
LOS ANGELES COUNTY ENGINEER
403 LOS ANGELES COUNTY ENGINEERING BLDG.

Do not exceed notes this side of this line

NOTE: ANY ADDITIONS OR CHANGES ON THIS SHEET MUST BE MADE OR CIRCLED IN RED INK WITH DATE AND NAME OF PERSON MAKING CHANGE

NOTES RED. _____ JOB NO. 0889.89 SURVEY OF FOX FIELD

DATE _____ SURVEY BY C.L. WRIGHT

NOTES CHKD. _____ NOTES BY C.L.W. DATE 13-SEPT 78

DATE _____ INDEXED T.M. PALMERI DATE FEB 1 1979

F.B. 4414 PG. 17

STATION	B.S.	H.I.	F.S.	ELEV.	
FOX FIELD - TEE HANGER & PAVING					
ELEVATIONS ON LETTERED POINTS - F.B. 4414-16					
USING LENKER ROD # ?					
J.N. 0889.89					
B.M. "WELL"				2343.225	F.B. 2690-154 - WELL SITE AREA 600' ± S.W. OF ADM. BLDG. LAT. IN N.E. COR. 4'x4' CONC. BASE @ WATER WELL.
T.P.				2341.91	
TBM "T" HANGER				2341.97	FD. BT. SPK IN LEAD N.W. COR. HANGER BLDG. # LACo 5710 F.B. 2690-154
(A)				2341.76	
(B)				41.59	
(C)				41.80	
(D)				41.80	
				41.86	TOP TIE DOWN @ N'LY SIDE STUCCO ANNEX LACo BLDG. # 5096 (WEST OF N'LY DOOR)
(H)				41.73	
(G)				41.67	
(J)				41.98	
(K)				40.76	
(M)				40.51	
(N)				41.72	
(L)				41.20	
(F)				40.60	
(E)				40.56	
TBM "T" HANGER				2341.98	SEE 17 LINES ABOVE

NOTE: ANY ADDITIONS OR CHANGES ON THIS SHEET MUST BE MADE OR CIRCLED IN RED INK WITH DATE AND NAME OF PERSON MAKING CHANGE

Do not extend notes this side of this line

PLEASE RETURN TO
LOS ANGELES COUNTY ENGINEER
403 LOS ANGELES COUNTY ENGINEERING BLDG.

PROFILE LEVEL NOTES
CE 307
76-L-298-4/73

F.B. 4414 PG. 18

JOB NO. _____ SURVEY OF _____ NOTES RED. _____

SURVEY BY _____ DATE _____

NOTES BY _____ DATE _____ NOTES CHKD. _____

INDEXED _____ DATE _____ DATE _____

STATION	B.S.	H.I.	F.S.	ELEV.		

PLEASE RETURN TO
LOS ANGELES COUNTY ENGINEER
403 LOS ANGELES COUNTY ENGINEERING BLDG.
76-L-298-CE 307-4/73

Do not extend notes this side of this line

NOTE: ANY ADDITIONS OR CHANGES ON THIS SHEET MUST BE MADE OR CIRCLED IN RED INK WITH DATE AND NAME OF PERSON MAKING CHANGE

Notes Ck'd by	Survey of Fox Field
Map No.	JN 0208.11 Tape # 118 Std 89 °F
Office Work	Surveyed by Covey
Checked	Notes J.R.C Date Sept. '81
Date	Indexed H. HOLMAN SEP 23 1981

F.B. 4414 PG 19

Fox Field

X SECTIONS FOR PAVING IN T HANGER AREA
IN SOUTHWESTERLY AREA OF AIR FIELD

J. N. 0208.11

Covey
Albright
Talbot
Sidwell

NOTE: ANY ADDITIONS OR CHANGES ON THIS SHEET MUST BE MADE OR CIRCLED IN RED INK WITH DATE AND NAME OF PERSON MAKING CHANGE

Do not extend notes this side of this line

PLEASE RETURN TO
LOS ANGELES COUNTY ENGINEER
403 LOS ANGELES COUNTY ENGINEERING BLDG.

CENTERLINE NOTES
CE 310
76F-3095-4/73

F.B. 4414 PG. 20

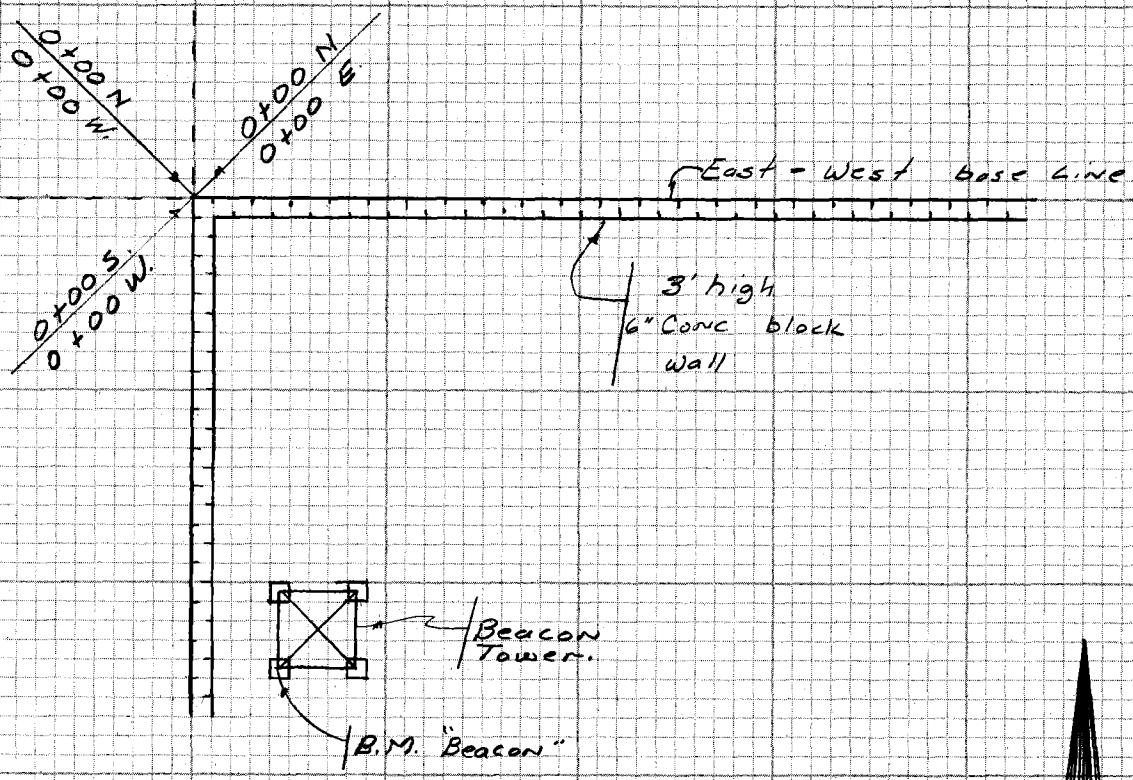

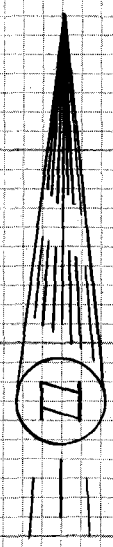

CE 310
76F 3095-4/73

PLEASE RETURN TO
LOS ANGELES COUNTY ENGINEER
403 LOS ANGELES COUNTY ENGINEERING BLDG.

Do not exceed notes this side of this line

NOTE: ANY ADDITIONS OR CHANGES
ON THIS SHEET MUST BE MADE OR
CIRCLED IN RED INK WITH DATE AND
NAME OF PERSON MAKING CHANGE

NOTES RED. _____ JOB NO. 0208.11 SURVEY OF Fox Field

F.B. 4414 PG. 21

DATE 9-11-81 SURVEY BY Covey

NOTES CHKD. _____ NOTES BY J.R.C. DATE 9-10-81

DATE _____ INDEXED H. HOLMAN DATE SEP 23 1981

East / No. & So. STATION	B.S.	H.I.	F.S.	ELEV.	
B.M. "Beacon"				2341.058	B.M. "Beacon" Elev. = 2341.058 FB2690-154 Fire Station Area – S.W. cor. Beacon a BA spk. in conc. base of Tower
0+00E/0+00N				4093	Pav. @ cor. blk wall
0+15N				4089	Pav.
0+50N				4080	Pav.
0+01S				409	dirt So. of wall
0+50E/0+00N				4084	Pav. @ wall
0+15N				4078	"
0+30N				4065	"
0+01S				409	dirt So. of wall
1+00E/0+00N				4068	Pav. @ wall
0+15N				4065	"
0+50N				4053	"
0+01S				408	dirt So. of wall
1+50E/0+00N				4060	Pav. @ wall
0+15N				4058	"
0+50N				4050	"
0+01S				410	dirt So. of wall
2+00E/0+00N				4048	Pav. @ wall
0+15N				4043	"
0+50N				4035	"
0+01S				407	dirt So. of wall
2+50E/0+00N				4031	Pav. @ wall
0+15N				4029	"
0+50N				4016	"
0+01S				408	dirt So. of wall

NOTE: ANY ADDITIONS OR CHANGES ON THIS SHEET MUST BE MADE OR CIRCLED IN RED INK WITH DATE AND NAME OF PERSON MAKING CHANGE

Do not extend notes this side of this line

PLEASE RETURN TO
LOS ANGELES COUNTY ENGINEER
403 LOS ANGELES COUNTY ENGINEERING BLDG.

PROFILE LEVEL NOTES
CE 307
76-L-298-4/73

F.B. 4414 PG. 22

JOB NO. 020811 SURVEY OF Fox Field NOTES RED.
SURVEY BY Covey DATE 9-10-81
NOTES BY J.R.C. DATE NOTES CHKD.
INDEXED DATE DATE

East / No. & So. STATION	B.S.	H.I.	F.S.	ELEV.	
3+00 E/0+00 N				2340.22	Pav. @ wall
0+15 N				40.17	"
0+50 N				40.02	"
0+01 S				40.38	conc. walk So. Wall
3+50 E/0+00 N				40.10	Pav. @ wall
0+15 N				39.99	"
0+50 N				39.89	"
0+01 S.				40.14	conc. back of wall
4+00 E/0+00 N				39.73	Pav. @ wall
0+15 N				39.83	"
0+50 N				39.94	"
0+01 S				40.00	conc. drive
4+50 E/0+00 N				39.81	Pav. @ wall
0+15 N				39.68	"
0+50 N				39.60	"
0+01 S				41.2	dirt back of wall
5+00 E/0+00 N				39.60	Pav. @ wall
0+15 N				39.58	"
0+50 N				39.45	"
0+01 S.				40.26	Pav. Back of wall
5+41 E/0+00 N				39.48	Pav. @ Wall
0+15 N				39.45	"
0+50 N				39.35	"
0+01 S				39.89	Pav. Back of wall
BM.				2341.01	BM Elev. = 2341.011 FB 2690-154
					Fire Sta. Area - S.E. cor Beacon USC&GS.
					Brass-cap Mon in conc Base
					Mk'd "Z 1153 1961"

PLEASE RETURN TO
LOS ANGELES COUNTY ENGINEER
403 LOS ANGELES COUNTY ENGINEERING BLDG.
76-L-298-CE 307-4/73

Do not extend notes this side of this line

NOTE: ANY ADDITIONS OR CHANGES ON THIS SHEET MUST BE MADE OR CIRCLED IN RED INK WITH DATE AND NAME OF PERSON MAKING CHANGE

NOTES RED. _____ JOB NO. 0208.11 SURVEY OF Fox Field

F.B. 4414 PG. 23

DATE 9-11-81 SURVEY BY Covey

NOTES CHKD. _____ NOTES BY J.R.C. DATE _____

DATE _____ INDEXED H. HOLMAN DATE SEP 23 1981

~~West~~ // North STATION	B.S.	H.I.	F.S.	ELEV.	
0+00 / 1+00				234.71	Pav.
/ 1+50				40.57	"
/ 2+00				40.48	"
/ 2+50				40.39	"
/ 3+00				40.38	"
/ 3+50				40.26	"
/ 4+00				40.19	"
/ 4+50				40.18	"
/ 5+00				40.28	"
0+50 / 0+00				41.05	"
0+50				40.97	"
1+00				40.91	"
1+50				40.75	"
2+00				40.64	"
2+50				40.54	"
3+00				40.52	"
3+50				40.44	"
4+00				40.29	"
4+50				40.15	"
5+00				40.33	"
0+60 / 0+00				41.04	"
0+50				41.01	"
1+00				40.95	"
1+50				40.80	"
2+00				40.74	"
2+20				40.67	& PA & Pav.
2+50				40.61	" "
3+00				40.52	" "
3+50				40.41	" "
4+00				40.24	" "
0+61 / 4+50				40.11	" "
/ 4+80S				40.10	" " Begin Return
0+65 / 5+00				40.28	" " "

NOTE: ANY ADDITIONS OR CHANGES ON THIS SHEET MUST BE MADE OR CIRCLED IN RED INK WITH DATE AND NAME OF PERSON MAKING CHANGE

Do not extend notes this side of this line

PLEASE RETURN TO
LOS ANGELES COUNTY ENGINEER
403 LOS ANGELES COUNTY ENGINEERING BLDG.

PROFILE LEVEL NOTES
CE 307
76-L-298-4/73

F.B. 4414 PG. 24

JOB NO. 0208.11 SURVEY OF Fox Field NOTES RED.
SURVEY BY Covey DATE 9-11-81
NOTES BY J.R.C. DATE NOTES CHKD.
INDEXED DATE DATE

West/North STATION	B.S.	H.I.	F.S.	ELEV.	
1+00/0+00				2341.17	Pav
/0+50				41.30	"
/1+00				41.25	"
1+50				40.97	"
2+00				40.79	"
2+20				40.69	E Pav.
2+50				40.4	dirt
3+00				40.3	"
3+50				40.0	"
4+00				39.5	"
4+50				39.2	"
5+00				39.5	"
5+28				40.54	E Pave
1+05.5/4+64.5				38.80	cor. conc. drain
4+76.5				38.86	" " "
1+08/4+74				38.29	Top Grate
1+09.5/5+28				40.58	E. Pav. Return
1+21/4+64.5				38.85	cor conc. drain
/4+76.5				38.89	" " "
T.P.				40.975	
1+50/0+00				41.39	Pav.
0+50				41.36	"
1+00				41.15	"
1+50				41.04	"
2+00				41.03	"
2+21				40.84	E. Pav.
2+50				40.4	dirt
3+00				40.4	"
3+50				39.8	"
4+00				39.4	"
4+50				39.2	"
5+00				39.7	"
5+28				40.69	E Pav.
+59/2+57				40.73	Cable Box
+63/3+90				39.89	Cable Box
T.P.				2341.26	

PLEASE RETURN TO
LOS ANGELES COUNTY ENGINEER
403 LOS ANGELES COUNTY ENGINEERING BLDG.
76-L-298-CE 307-4/73

Do not extend notes this side of this line

NOTE: ANY ADDITIONS OR CHANGES ON THIS SHEET MUST BE MADE OR CIRCLED IN RED INK WITH DATE AND NAME OF PERSON MAKING CHANGE

NOTES RED. _____ JOB NO. 02088.11 SURVEY OF Fox Field

DATE 9-11-81 SURVEY BY Covey

NOTES CHKD. _____ NOTES BY J.R.C. DATE _____

DATE _____ INDEXED H. HOLMAN DATE SEP 23 1981

F.B. 4414 PG. 25

West/North STATION	B.S.	H.I.	F.S.	ELEV.	
2+00 / 0+00				2341.55	Pav.
0+50				41.50	"
1+00				41.30	"
1+50				41.21	"
2+00				41.19	"
2+21				41.00	E. Pav.
2+50				40.6	dirt
3+00				40.6	"
3+50				40.2	"
4+00				39.6	"
4+50				39.2	"
5+00				39.7	"
5+28				40.82	E. Pav.
T.P.				2340.91	
2+50 / 0+00				41.81	Pav.
0+50				41.64	"
1+00				41.34	"
1+50				41.34	"
2+00				41.30	"
2+22				41.17	E "
2+50				40.8	dirt
3+00				40.8	"
3+50				40.2	"
4+00				39.8	"
4+50				39.5	"
5+00				39.9	"
5+28				40.90	E. Pav.

NOTE: ANY ADDITIONS OR CHANGES ON THIS SHEET MUST BE MADE OR CIRCLED IN RED INK WITH DATE AND NAME OF PERSON MAKING CHANGE

Do not extend notes this side of this line

PLEASE RETURN TO
LOS ANGELES COUNTY ENGINEER
403 LOS ANGELES COUNTY ENGINEERING BLDG.

PROFILE LEVEL NOTES
CE 307
76-L-298-4/73

F.B. 4414 PG. 26

JOB NO. 0208.11 SURVEY OF Fox Field NOTES RED.

SURVEY BY Covey DATE 9-11-81

NOTES BY J.R.C. DATE NOTES CHKD.

INDEXED DATE DATE

West/North STATION	B.S.	H.I.	F.S.	ELEV.	
3+00/0+00				2341.88	Pav.
0+50				41.82	"
1+00				41.58	"
1+50				41.54	"
2+00				41.45	"
2+22				41.22	E "
2+50				410	dirt
3+00				408	"
3+50				404	"
4+00				399	"
4+50				398	"
5+00				400	"
5+28				4104	E. Pav.
T.P.				2341.70	
3+50/0+00				4209	Pav.
0+50				4194	"
1+00				4171	"
1+50				4173	"
2+00				4166	"
2+23				4138	E. "
2+50				410	dirt
3+00				409	"
3+50				407	"
4+00				400	"
4+50				399	"
5+00				399	"
5+28				4118	E. Pav.

PLEASE RETURN TO
LOS ANGELES COUNTY ENGINEER
403 LOS ANGELES COUNTY ENGINEERING BLDG.
76-L-298-CE 307-4/73

Do not extend notes this side of this line

NOTE: ANY ADDITIONS OR CHANGES ON THIS SHEET MUST BE MADE OR CIRCLED IN RED INK WITH DATE AND NAME OF PERSON MAKING CHANGE

NOTES RED. _____ JOB NO. 020811 SURVEY OF Fox Field

DATE 9-11-81 SURVEY BY Covey

NOTES CHKD. _____ NOTES BY J.R.C. DATE _____

DATE _____ INDEXED ~~H. HOLMAN~~ DATE SEP 23 1981

F.B. 4414 PG. 27

West/North STATION	B.S.	H.I.	F.S.	ELEV.	
4+00/0+00				2342.05	Pav.
0+50				42.00	"
1+00				41.87	"
1+50				41.75	"
2+00				41.68	"
2+23.5				41.40	E. "
2+50				41.3	dirt
3+00				41.0	"
3+50				40.8	"
4+00				40.3	"
4+50				40.1	"
5+00				40.1	"
5+28				41.32	E. Pav.
T.P.				2341.65	
4+50/0+00				42.06	Pav.
0+50				42.05	"
1+00				41.96	"
1+50				41.92	"
2+00				41.71	"
2+24				41.54	E. "
2+50				41.4	dirt
3+00				41.2	"
3+50				40.9	"
4+00				40.6	"
4+50				40.3	"
5+00				40.3	"
5+28				41.47	E. Pav.

NOTE: ANY ADDITIONS OR CHANGES ON THIS SHEET MUST BE MADE OR CIRCLED IN RED INK WITH DATE AND NAME OF PERSON MAKING CHANGE

Do not extend notes this side of this line

PLEASE RETURN TO
LOS ANGELES COUNTY ENGINEER
403 LOS ANGELES COUNTY ENGINEERING BLDG.

PROFILE LEVEL NOTES
CE 307
76-L-298-4/73

F.B. 4414 PG. 28

JOB NO. 0208.11 SURVEY OF Fox Field NOTES RED.
SURVEY BY Covey DATE 9-11-81
NOTES BY J.R.C. DATE NOTES CHKD.
INDEXED DATE DATE

West/North STATION	B.S.	H.I.	F.S.	ELEV.	
5+00/0+00				2342.16	Pav.
0+50				42.05	"
1+00				42.02	"
1+50				41.94	"
2+00				41.83	"
2+245				41.61	E. "
2+50				41.6	dirt
3+00				41.4	"
3+50				41.2	"
4+00				40.7	"
4+50				40.5	"
5+00				40.6	"
5+28				41.52	E. Pav.
T.P.				2342.05	
5+50/0+00				42.13	Pav.
0+50				42.20	"
1+00				42.23	"
1+50				42.01	"
2+00				41.87	"
5+50/2+25				41.81	℄ Pt. E. Pav.
2+50				41.76	" "
3+00				41.61	" "
5+51/3+50				41.44	" "
4+00				41.16	" "
4+50				40.88	" "
4+78				41.06	" " Begin Return.
1+50/5+00				41.27	Pav.
5+29				41.71	"
1+02.5/5+29				41.53	E. " End Return.

PLEASE RETURN TO
LOS ANGELES COUNTY ENGINEER
403 LOS ANGELES COUNTY ENGINEERING BLDG.
76-L-298-CE 307-4/73

Do not extend notes this side of this line

NOTE: ANY ADDITIONS OR CHANGES ON THIS SHEET MUST BE MADE OR CIRCLED IN RED INK WITH DATE AND NAME OF PERSON MAKING CHANGE

NOTES RED. _____ JOB NO. 0208.11 SURVEY OF Fox Field

F.B. 4414 PG. 39

DATE 9-11-81 SURVEY BY Covey

NOTES CHKD. _____ NOTES BY J.R.C. DATE _____

DATE _____ INDEXED H. HOLMAN DATE SEP 23 1981

West/North STATION	B.S.	H.I.	F.S.	ELEV.	
5+80/0+00				4203	Pav. Fl.
0+50				4221	" "
1+00				4201	" "
1+50				4196	" "
2+00				4168	" "
2+50				4152	" "
3+00				4132	" "
3+50				4113	" "
4+00				4092	" "
4+50				4097	" "
5+00				4143	" "
5+29				4182	" "
6+04.5/0+29				4227	1' x 1.5' Utility box
6+09/0+53				4238	1.5' x 3' Electrical box
6+09/0+56				4237	1' x 2' Telephone box
6+12/0+00				4210	Pav.
0+08				4220	℄ Pt. E. Pav.
0+50				4244	" "
1+00				4221	" "
1+50				4208	" "
2+00				4195	" "
2+50				4179	" "
3+00				4165	" "
3+50				4155	" "
4+00				4135	" "
4+50				4126	" "
4+78				4144	" " Begin Return
6+15.5/5+00				4165	" " "
6+50/5+27.5				4205	" " End "

NOTE: ANY ADDITIONS OR CHANGES ON THIS SHEET MUST BE MADE OR CIRCLED IN RED INK WITH DATE AND NAME OF PERSON MAKING CHANGE

Do not extend notes this side of this line

PLEASE RETURN TO
LOS ANGELES COUNTY ENGINEER
403 LOS ANGELES COUNTY ENGINEERING BLDG.

PROFILE LEVEL NOTES
CE 307
76-L-298-4/73

F.B. 4414 PG. 30

JOB NO. 0208.11 SURVEY OF Fox Field NOTES RED.
SURVEY BY Covey DATE 9-11-81
NOTES BY J.R.C. DATE NOTES CHKD.
INDEXED DATE DATE

STATION	B.S.	H.I.	F.S.	ELEV.	
0+20/0+18				2342.2	toe 3' wide 1' high berm begins 24' wide Windbreak
0+50				418	" " " " " "
0+19/1+00				415	" " " " " "
0+18/1+50				418	" 5' " 1.5 " "
0+17/2+00				417	" 4' " " " "
/2+50				417	" " " 1' " "
/3+00				415	" 5' " 1.5 " "
0+16/3+50				416	" 3' " 1' " "
0+14/4+00				413	" 5' " 1.5 " "
0+14/4+48				412	" 3' " 1' " " End 24' wide Windbreak
T.P.				2341.66	
B.M. "T Hanger"				2342.105	B.M. "T Hanger" Elev. = 2341.975 FB 2690-154 Bt. Spk. in Lead @ N. w'ly Cor. "T Hanger" #1
T.P.				2341.89	
T.P.				2341.66	
B.M. BEACON				2341.06	B.M. "Beacon" Elev. = 2341.058 FB 2690-154

PLEASE RETURN TO
LOS ANGELES COUNTY ENGINEER
403 LOS ANGELES COUNTY ENGINEERING BLDG.
76-L-298-CE 307-4/73

Do not extend notes this side of this line

NOTE: ANY ADDITIONS OR CHANGES ON THIS SHEET MUST BE MADE OR CIRCLED IN RED INK WITH DATE AND NAME OF PERSON MAKING CHANGE

NOTES RED. _____ JOB NO. 02081 SURVEY OF Fox Field

F.B. 4414 PG. 31

DATE 9-14-81 SURVEY BY Covey

NOTES CHKD. _____ NOTES BY S. Idwell DATE _____

DATE _____ INDEXED H. HOLMAN DATE SEP 23 1981

West / South STATION	B.S.	H.I.	F.S.	ELEV.	
B.M. "Beacon"				2341.06	B.M "Beacon" Elev. = 2341.058 FB 2690-154 Fire Station Area - S.W. Cor. Beacon a Bt. Spk. in conc. base of Tower
0+00/0+50				41 37	Pav. west side blk. wall
1+00				41 67	" " " " "
1+37				41 73	" " " " "
0+50/0+50				41 22	PAV.
1+00				41 37	PAV.
1+37				41 47	N. SIDE BLCK. WALL
0+81/0+09				41 30	WATER VALVE BOX 1x1
1+00/0+50				41 28	PAV.
1+00				41 47	PAV.
1+37				41 66	N SIDE BLCK WALL
1+41/1+17				41 61	Pav. @ Portable T-hanger
1+32				41 63	" " " "
1+37				41 68	" No. side blck wall
1+50/0+50				41 47	Pav
1+00				41 66	Pav.
1+06				41 65	Pav @ Portable T-hanger
T.P				41 63	T.P.
1+63/1+00				41 73	T HANGAR PORTABLE
1+66/1+35				41 74	" " "
1+75/1+23				41 76	" " "
1+96/0+57				41 80	" " "
2+00/0+50				41 81	PAV.
1+00				41 90	PAV.
1+37				41 95	N SIDE BLCK. WALL

NOTE: ANY ADDITIONS OR CHANGES ON THIS SHEET MUST BE MADE OR CIRCLED IN RED INK WITH DATE AND NAME OF PERSON MAKING CHANGE

Do not extend notes this side of this line

PLEASE RETURN TO
LOS ANGELES COUNTY ENGINEER
403 LOS ANGELES COUNTY ENGINEERING BLDG.

PROFILE LEVEL NOTES
CE 307
76-L-298-4/73

F.B. 4414 PG. 32

JOB NO. 020811 SURVEY OF Fox Field NOTES RED.
SURVEY BY Covey DATE 9-14-81
NOTES BY Sidwell DATE NOTES CHKD.
INDEXED DATE DATE

West/South STATION	B.S.	H.I.	F.S.	ELEV.	
2+21/0+32				4177	CONCRETE SLAB
0+55				4207	" "
0+82				4187	" "
2+20/1+16				4198	FENCE COR.
/1+37				4205	N. SIDE BLCK. WALL
2+41/0+90				4223	TOP CONC. FOR UNDER GROUND GAS TANKS
2+45/0+98				4192	FENCE COR.
2+46/0+57				4185	CONC. SLAB
2+50/0+50				4187	PAV.
1+00				4190	PAV.
1+19				4208	N. SIDE BLCK. WALL
2+73/0+98				4200	BLDG. COR. PAV.
3+00/0+50				4200	PAV.
0+97				4214	CONC. SLAB FOR BLDG.
T.P.				196	T.P.
3+50/0+50				4199	PAV.
3+51/0+97				4203	CONC. SLAB FOR BLDG COR.
1+50				4226	PAV.
1+78				4210	BLDG. COR. PAV.
4+00/0+50				4209	PAV.
1+00				4186	PAV.
1+50				4211	PAV.
2+00				4204	PAV.
4+50/0+50				4211	PAV.
1+00				4183	"
1+13				4186	" BLDG. COR.
1+50				4210	"
2+00				4214	"

PLEASE RETURN TO
LOS ANGELES COUNTY ENGINEER
403 LOS ANGELES COUNTY ENGINEERING BLDG.
76-L-298-CE 307-4/73

Do not extend notes this side of this line

NOTE: ANY ADDITIONS OR CHANGES ON THIS SHEET MUST BE MADE OR CIRCLED IN RED INK WITH DATE AND NAME OF PERSON MAKING CHANGE

NOTES RED. _____ JOB NO. 0208.4 SURVEY OF Fox Field

F.B. 4414 PG. 33

DATE 9-14-81 SURVEY BY Covey

NOTES CHKD. _____ NOTES BY Sidwell DATE _____

DATE _____ INDEXED H. HOLMAN DATE SEP 23 1981

West/South or North STATION	B.S.	H.I.	F.S.	ELEV.	
4+95/1+13				4189	Pav. @ cor. T. hanger
T.P.				42135	T.P.
5+00/0+50	S.			4210	Pav.
1+00	S.			4182	"
1+37	S.			4198	" @ bldg
5+28/1+37	S.			4198	Pav. @ cor. bldg.
5+50/0+50	S.			4210	Pav.
1+00	S.			4203	"
1+37	S.			4195	"
5+80/0+50	S.			4195	Pav.
1+00	S.			4178	"
6+00/0+80	S.			4211	Pav.
0+50	S.			4192	"
1+00	S.			4178	"
6+03/0+64	S.			4185	Water Valve
6+08/0+41	S.			4185	" "
6+09/0+45	S.			4186	Telephone Box
/0+53	S.			4188	Electrical Box
6+12/0+64	S.			4197	Water Meter Box
6+14/0+64	S			4197	" Valve
6+16/0+41	S			4204	Conc. Apron T-Hanger
6+50/0+00	N.			4205	Pav.
0+08	N.			4206	E. "
0+31	S			4171	"
0+41	S			4186	E. conc. Apron

NOTE: ANY ADDITIONS OR CHANGES ON THIS SHEET MUST BE MADE OR CIRCLED IN RED INK WITH DATE AND NAME OF PERSON MAKING CHANGE

Do not extend notes this side of this line

PLEASE RETURN TO
LOS ANGELES COUNTY ENGINEER
403 LOS ANGELES COUNTY ENGINEERING BLDG.

PROFILE LEVEL NOTES
CE 307
76-L-298-4/73

F.B. 4414 PG. 34

JOB NO. 0208.11 SURVEY OF Fox Field NOTES RED.
SURVEY BY Covey DATE 9-14-81
NOTES BY Sidwell DATE NOTES CHKD.
INDEXED DATE DATE

West/South or North STATION	B.S.	H.I.	F.S.	ELEV.	
7+00 / 0+00				41 77	Pav.
0+08	N.			41 88	E. "
0+31	S			41 56	"
0+41	S			41 69	E. conc. Apron
7+50 / 0+00				41 61	Pav.
0+08	N			41 70	E. "
0+31	S			41 32	"
0+41	S			41 51	E. conc. Apron
8+00 / 0+00				41 51	Pav.
0+08	N			41 46	E. "
0+31	S			41 13	"
0+41	S			41 29	E. conc. Apron
8+50 / 0+00				41 26	Pav.
0+08	N			41 32	E. "
0+31	S			41 00	"
0+41	S			41 10	E. conc. Apron
9+00 / 0+00				41 04	Pav.
0+08	N			41 11	E. "
0+31	S			40 70	"
0+41	S			40 91	E. conc. Apron
1+20 / 0+00				41 01	Pav.
0+08	N			40 99	E. "
0+31	S			40 69	"
0+41	S			40 85	E. conc. Apron
1+28.5 / 0+00				40 87	E. Pav.
0+08	N			40 94	Cor. "
0+31	S			40 65	E. "
0+41	S			40 65	E. "
0+50	S			40 65	E. "

PLEASE RETURN TO
LOS ANGELES COUNTY ENGINEER
403 LOS ANGELES COUNTY ENGINEERING BLDG.
76-L-298-CE 307-4/73

Do not extend notes this side of this line

NOTE: ANY ADDITIONS OR CHANGES ON THIS SHEET MUST BE MADE OR CIRCLED IN RED INK WITH DATE AND NAME OF PERSON MAKING CHANGE

NOTES RED. _____ JOB NO. 0208.11 SURVEY OF Fox Field F.B. 4414 PG. 35

DATE 9-15-81 SURVEY BY Covey

NOTES CHKD. _____ NOTES BY J.R.C. DATE _____

DATE _____ INDEXED H. HOLMAN DATE SEP 23 1981

West/South STATION	B.S.	H.I.	F.S.	ELEV.	
B.M. "Beacon"				2341.00	B.M. "Beacon" Elev. = 2341.058 FB 2690-154
					Fire Station Area - S.W. cor. Beacon
					a Bt. Spk. in conc. base of Tower
T.P.				2343.45	
1+09/2+24				41.57	cor. conc. slab
2+50				41.14	E. "
2+85				40.76	cor. " "
3+00				40.90	Pav.
3+10				40.63	E. "
1+11/2+16				41.75	conc. @ cor. bldg.
1+13/2+77				41.10	cor. 2'x3' conc. slab. ground gas filler
1+31/2+16				41.81	conc. @ cor. bldg.
1+32/2+54				41.47	Sewer Man hole
1+35/1+97				41.86	cor. conc. slab.
1+46/2+77				40.85	water Valve
1+50/1+97				41.89	E. conc. slab.
2+50				41.22	Pav.
2+75				40.93	"
2+86				41.12	"
2+99				40.88	E. "
1+71/1+98				41.81	Sewer Clean out
1+72/2+01				41.80	Water Valve
2+00/1+97				41.99	E. conc. slab
2+50				41.25	Pav.
2+57				41.23	"
2+68				41.34	"
2+83				41.13	cor. " @ E. edge drive
3+02				41.46	" " "
T.P.				2344.04	

NOTE: ANY ADDITIONS OR CHANGES ON THIS SHEET MUST BE MADE OR CIRCLED IN RED INK WITH DATE AND NAME OF PERSON MAKING CHANGE

Do not extend notes this side of this line

PLEASE RETURN TO
LOS ANGELES COUNTY ENGINEER
403 LOS ANGELES COUNTY ENGINEERING BLDG.

PROFILE LEVEL NOTES
CE 307
76-L-298-4/73

F.B. 4414 PG. 36

JOB NO. 0209.11 SURVEY OF Fox Field NOTES RED.
SURVEY BY Covey DATE 9-15-81
NOTES BY J.R.C. DATE NOTES CHKD.
INDEXED DATE DATE

South/West STATION	B.S.	H.I.	F.S.	ELEV.	
1+20/2+50				2342.08	Pav. So. of Block wall
2+73				42.36	" @ E. side of bldg
1+46/2+21				42.05	Cor. conc. slab.
1+50/2+21				41.97	Pav.
2+50				42.02	"
2+73				42.11	" @ E. side of bldg.
+54/2+09				42.13	Pav. @ Cor. bldg.
+58/2+73				42.13	Pav. @ Cor. bldg
2+91				42.57	" " " "
+85/2+10				42.15	Pav. @ bldg.
+97/2+21				41.81	Cor. conc. slab.
+00/2+21				41.76	Pav.
2+50				41.77	"
2+71				41.95	"
17/2+73				42.13	Water Valve
+18/2+71				41.99	Pav. @ Cor. bldg.
50/2+13				41.40	Pav.
2+35				41.45	"
2+50				41.48	"
2+71				41.93	" @ bldg.
59/2+71				41.97	Pav. @ Cor. bldg.
96/2+21				41.51	Pav. @ Fence Cor. Chain Link
97/2+10				41.49	Water Valve
03/2+31				41.66	Water Valve

PLEASE RETURN TO
LOS ANGELES COUNTY ENGINEER
403 LOS ANGELES COUNTY ENGINEERING BLDG.
76-L-298-CE 307-4/73

Do not extend notes this side of this line

NOTE: ANY ADDITIONS OR CHANGES ON THIS SHEET MUST BE MADE OR CIRCLED IN RED INK WITH DATE AND NAME OF PERSON MAKING CHANGE

NOTES RED. _____ JOB NO. 0208.11 SURVEY OF Fox Field

F.B. 4414 PG. 37

DATE 9-15-81 SURVEY BY Covey

NOTES CHKD. _____ NOTES BY J.R.C. DATE _____

DATE _____ INDEXED H. HOLMAN DATE SEP 23 1981

South/West STATION	B.S.	H.I.	F.S.	ELEV.	
T.P.				2344.04	
3+00/2+21				2341.55	E. Pav. @ Chain Link Fence
2+50				41.87	"
2+71				41.89	" " " " "
3+50/2+22				41.47	E Pav. @ chain Link fence
2+50				41.77	"
2+71				41.74	" " " " "
4+00/2+22				41.31	E. Pav. @ chain Link fence
2+50				41.63	"
2+71				41.60	" " " " "
4+50/2+21				41.22	E. Pav. @ Chain Link Fence
2+50				41.45	"
2+71				41.58	" " " " "
4+73/2+46				41.37	4 Pt. E. Pav.
2+71				41.43	" " @ Chain Link Fence
T.P.				2341.30	
5+00/2+21				41.05	E. Pav. @ Chain Link Fence
2+50				41.24	"
2+58				41.29	E "
5+06/2+71				41.26	Flg. cor. Chain Link Fence
/3+08				41.31	" " " " "
5+08/2+83				41.28	E. Pav. End of Return
3+08				41.42	E. " @ Chain Link Fence
5+20/2+50				41.26	Pav. & drive
2+80				41.45	Pav. " "
3+08				41.60	Pav. " " @ gate

NOTE: ANY ADDITIONS OR CHANGES ON THIS SHEET MUST BE MADE OR CIRCLED IN RED INK WITH DATE AND NAME OF PERSON MAKING CHANGE

Do not extend notes this side of this line

PLEASE RETURN TO
LOS ANGELES COUNTY ENGINEER
403 LOS ANGELES COUNTY ENGINEERING BLDG.

PROFILE LEVEL NOTES
CE 307
76-L-298-4/73

F.B. 4414 PG. 38

JOB NO. 0208.11 SURVEY OF Fox Field NOTES RED.
SURVEY BY Covey DATE 9-15-81
NOTES BY J.R.C. DATE NOTES CHKD.
INDEXED DATE DATE

South / West STATION	B.S.	H.I.	F.S.	ELEV.	
5+32 / 2+74				41.30	E. Pav. End of Return
3+08				41.36	E. " @ Chain Link fence
5+35 / 2+72				41.26	ftg. cor. Chain Link fence
3+08				41.41	" " " " "
5+50 / 2+18				41.13	E. Pav. @ Chain Link fence
2+31				41.29	"
2+46				41.23	E. "
2+50				41.0	dirt
2+71				41.3	" @ Chain Link fence
5+62 / 2+46					E. Pav. Return
6+00 / 2+07				40.97	ftg. Chain Link fence
2+12				41.06	E. Pav. Return
2+24				41.30	"
2+36				41.09	E. "
2+50				41.0	dirt
2+71				41.3	" @ Chain Link fence
+15 / 2+35				41.08	E. Pav. Return
+35 / 2+71				41.30	ftg. Chain Link fence
+42 / 2+50				41.10	E. Pav.
P.				41.99	-
"M.T. Hanger"				2342.11	B.M. "T.-Hanger" Elev = 2342.105 FB 4414-30

PLEASE RETURN TO
LOS ANGELES COUNTY ENGINEER
403 LOS ANGELES COUNTY ENGINEERING BLDG.
76-L-298-CE 307-4/73

Do not extend notes this side of this line

NOTE: ANY ADDITIONS OR CHANGES ON THIS SHEET MUST BE MADE OR CIRCLED IN RED INK WITH DATE AND NAME OF PERSON MAKING CHANGE

NOTES RED. _____ JOB NO. 0208.11 SURVEY OF Fox Field

F.B. 4414 PG. 39

DATE 9-15-81 SURVEY BY Covey

NOTES CHKD. _____ NOTES BY J. R. C. DATE _____

DATE _____ INDEXED H. HOLMAN DATE SEP 23 1981

West/South STATION	B.S.	H.I.	F.S.	ELEV.	
B.M. T-Hanger				2342.105	B.M. "T-Hanger" Elev. = 2342.105 FB 4414-30
2+92/1+78				4210	Pav. @ Cor. bldg.
2+18				4205	" " " "
2+50				4213	" " "
2+58				4211	" " " "
3+08/1+78				4224	Pav. @ bldg.
2+00				4223	"
2+33				4193	"
2+59				4200	conc. Floor T. hanger
3+50/2+00				4206	Pav.
2+32				4193	"
2+59				4207	conc. Floor T. hanger
4+00/2+32				4208	Pav.
2+59				4215	conc. Floor T. hanger
4+50/2+32				4213	Pav.
2+59				4232	conc. Floor T. hanger
4+62/1+53				4208	Pav. @ cor. Portable T. hanger
4+85/1+53				4198	" " " " " "
4+89/2+09				4224	Pav. @ cor. bldg.
5+00/2+09				4209	Pav. @ bldg.
2+32				4205	"
2+59				4220	conc. Floor T. hanger.
5+29/2+09				4205	Pav. @ Cor. bldg.
5+36/2+59				4207	conc. Floor. T. Hanger

NOTE: ANY ADDITIONS OR CHANGES ON THIS SHEET MUST BE MADE OR CIRCLED IN RED INK WITH DATE AND NAME OF PERSON MAKING CHANGE

Do not extend notes this side of this line

PLEASE RETURN TO
LOS ANGELES COUNTY ENGINEER
403 LOS ANGELES COUNTY ENGINEERING BLDG.

PROFILE LEVEL NOTES
CE 307
76-L-298-4/73

F.B. 4414 PG. 40

JOB NO. 020811 SURVEY OF Fox Field NOTES RED.

SURVEY BY Covey DATE 9-16-81

NOTES BY J.R.C. DATE NOTES CHKD.

INDEXED DATE DATE

West / South STATION	B.S.	H.I.	F.S.	ELEV.		
T.P.				2341.99		
2+84 / 3+00				41.78	Pav.	
3+50				41.66	"	
4+00				41.49	"	
3+00 / 3+00				41.96	Pav.	
3+50				41.85	"	
4+00				41.68	"	
3+06 / 2+90				42.02	3'x3' Electrical box	
3+08 / 3+10				41.95	Conc. Floor	T-hanger
3+36				41.77	Pav.	
3+64				42.04	Conc. "	"
3+50 / 3+10				42.04	Conc. Floor	T-hanger
3+36				41.84	Pav	
3+64				42.03	Conc. "	"
4+00 / 3+10				42.15	Conc. Floor	T-hanger
3+36				42.07	Pav.	
3+64				42.17	Conc. "	"
4+50 / 3+10				42.29	Conc. Floor	T-hanger
3+36				42.25	Pav.	
3+64				42.28	Conc. "	"
+00 / 3+10				42.19	Conc. Floor	T-hanger
3+36				42.14	Pav.	
3+64				42.20	Conc. "	"
+36 / 3+10				42.15	Conc. Floor	T-hanger
3+36				42.00	Pav.	
3+64				42.17	Conc. "	"

PLEASE RETURN TO
LOS ANGELES COUNTY ENGINEER
403 LOS ANGELES COUNTY ENGINEERING BLDG.
76-L-298-CE 307-4/73

Do not extend notes this side of this line

NOTE: ANY ADDITIONS OR CHANGES ON THIS SHEET MUST BE MADE OR CIRCLED IN RED INK WITH DATE AND NAME OF PERSON MAKING CHANGE

NOTES RED. _____ JOB NO. 020811 SURVEY OF Fox Field

F.B. 4414 PG. 41

DATE 9-16-81 SURVEY BY Covey

NOTES CHKD. _____ NOTES BY J.R.C. DATE _____

DATE _____ INDEXED H. HOLMAN DATE SEP 23 1981

West/South STATION	B.S.	H.I.	F.S.	ELEV.	
T.P.				2341 63	
2+84/4+50				41 29	E. Pav
5+00				41 3	dirt
3+00/4+50				41 51	E. Pav.
5+00				41 4	dirt
3+08/4+14				41 93	conc. floor T-hanger
4+50				41 51	E. Pav.
3+33/4+50				41 66	4 Pt. E. Pav.
4+64				41 67	" " @ Portable T-hanger
4+79				41 63	" " " " "
3+50/4+14				42 05	conc. floor T-hanger
4+50				41 74	Pav.
4+64				41 72	" @ "
4+00/4+14				42 18	conc. floor "
4+50				41 93	Pav.
4+64				41 95	" @ "
4+50/4+14				42 28	conc. floor "
4+50				42 14	Pav.
4+64				42 05	" @ "
4+97/4+64				42 16	Pav. @ "
5+00/4+14				42 27	conc. floor "
4+50				42 11	Pav
5+37/4+14				42 20	conc. floor "

NOTE: ANY ADDITIONS OR CHANGES ON THIS SHEET MUST BE MADE OR CIRCLED IN RED INK WITH DATE AND NAME OF PERSON MAKING CHANGE

Do not extend notes this side of this line

PLEASE RETURN TO
LOS ANGELES COUNTY ENGINEER
403 LOS ANGELES COUNTY ENGINEERING BLDG.

PROFILE LEVEL NOTES
CE 307
76-L-298-4/73

F.B. 4414 PG. 42

JOB NO. 0208.11 SURVEY OF Fox Field NOTES RED.
SURVEY BY Covey DATE 9-16-81
NOTES BY J.R.C. DATE NOTES CHKD.
INDEXED DATE DATE

West/South STATION	B.S.	H.I.	F.S.	ELEV.	
T.P.				234.46	
3+00/5+50				412	dirt
6+00				412	"
6+41				416	" @ Chain Link fence Top Shldr.
3+32/5+08				414.1	℄ Pt. E Pav.
5+20				414.7	"
5+32				414.5	℄ Pt. E. "
3+31/5+50				414.8	E. "
5+95				411.7	℄ Pt. E. "
6+00				412	dirt
3+32/5+30				414.5	Sewer Man hole
3+45/4+95				415.4	Pav. @ cor Portable T hanger
3+50/5+10				414.2	Pav. " " " "
5+20				414.7	"
5+32				414.9	"
5+50				415.7	"
5+96				410.7	E. "
6+00				413	dirt
6+50				405	"
6+57				408	" Toe Fill @ Chain Link fence
6+62				418	" Top "
7+00/5+10				416.0	Pav @ Portable T-hanger
5+20				416.5	"
5+32				416.8	"
5+50				414.9	"
5+98				412.3	E. "
6+50				406	dirt
6+76				402	" Toe Fill @ Chain Link fence
6+82				420	" top "

PLEASE RETURN TO
LOS ANGELES COUNTY ENGINEER
403 LOS ANGELES COUNTY ENGINEERING BLDG.
76-L-298-CE 307-4/73

Do not extend notes this side of this line

NOTE: ANY ADDITIONS OR CHANGES ON THIS SHEET MUST BE MADE OR CIRCLED IN RED INK WITH DATE AND NAME OF PERSON MAKING CHANGE

NOTES RED. _____ JOB NO. 020B.11 SURVEY OF Fox Field

F.B. 4414 PG. 43

DATE 9-16-81 SURVEY BY Covey

NOTES CHKD. _____ NOTES BY J.R.C. DATE _____

DATE _____ INDEXED H. HOLMAN DATE SEP 23 1981

West/south STATION	B.S.	H.I.	F.S.	ELEV.	
4+50/5+10				2341.84	Pav. @ Portable T-hanger
5+20				41.79	"
5+38				41.57	"
5+50				41.52	"
5+99				41.57	E "
6+50				40.8	dirt
6+95				39.8	" Toe fill @ chain link fence
7+00				42.0	" top "
4+58/5+61				41.64	Pav. @ cor. Portable T-hanger
5+75				41.53	" " " " "
4+70/5+92				41.65	" " " " "
5+00/5+10				41.87	Pav. @ " "
5+20				41.93	"
5+34				41.82	"
5+50				41.88	"
5+61				41.93	" " " "
5+18/5+10				41.87	Pav. @ cor. Portable T-hanger
5+39/5+23				41.83	℄ pt. E. Pav.
5+50				41.83	E. "
5+61				41.85	" @ cor. Portable T-hanger
T.P.				2341.82	
B.M. "T-Hanger"				2342.105	B.M. "T-Hanger" Elev. = 2342.105 FB 4414-30

NOTE: ANY ADDITIONS OR CHANGES ON THIS SHEET MUST BE MADE OR CIRCLED IN RED INK WITH DATE AND NAME OF PERSON MAKING CHANGE

Do not extend notes this side of this line

PLEASE RETURN TO
LOS ANGELES COUNTY ENGINEER
403 LOS ANGELES COUNTY ENGINEERING BLDG.

PROFILE LEVEL NOTES
CE 307
76-L-298-4/73

F.B. 1414 PG. 44

JOB NO. 02088.11 SURVEY OF Fox Field NOTES RED.
SURVEY BY Covey DATE 9-16-81
NOTES BY J.R.C. DATE NOTES CHKD.
INDEXED DATE DATE

South/west STATION	B.S.	H.I.	F.S.	ELEV.	
1+50/5+37				2341.86	E. Pav.
5+50				41.70	"
5+80				41.53	"
5+97				41.58	E. "
6+04				41.3	dirt
6+20				41.5	" Toe 3' wide 2' high End wind break berm
1+61/6+10				41.6	Electrical box
2+00/5+37				41.85	E. Pav.
5+50				41.71	"
5+80				41.52	"
5+97				41.63	E. "
6+02				41.5	dirt
6+20				41.9	" Toe 4' wide 1' high berm
2+09/5+36				42.02	℄ Pt. E. Pav.
2+31/5+36				41.86	Pav
5+50				41.75	"
5+80				41.56	"
5+97				41.70	E "
6+00				41.6	dirt
6+20				42.1	" toe 5' wide 1' high berm
2+36/5+65				41.91	ctr. 3'x5' conc. vault with steel lid
2+50/5+50				41.88	Pav
5+80				41.79	"
5+97				41.88	E. "
6+00				41.7	dirt
6+21				42.1	" toe 5' wide 1.5' high berm
2+54/6+06				41.93	telephone box
6+10				42.01	Electrical box

PLEASE RETURN TO
LOS ANGELES COUNTY ENGINEER
403 LOS ANGELES COUNTY ENGINEERING BLDG.
76-L-298-CE 307-4/73

Do not extend notes this side of this line

NOTE: ANY ADDITIONS OR CHANGES ON THIS SHEET MUST BE MADE OR CIRCLED IN RED INK WITH DATE AND NAME OF PERSON MAKING CHANGE

NOTES RED. _____ JOB NO. 0208.11 SURVEY OF Fox Field

F.B. 4414 PG. 45

DATE 9-16-81 SURVEY BY Covey

NOTES CHKD. _____ NOTES BY J.R.C. DATE _____

DATE _____ INDEXED H. HOLMAN DATE SEP 23 1981

South/west STATION	B.S.	H.I.	F.S.	ELEV.	
3+00/5+36				2342.14	Pav. @ hanger
5+50				4206	"
5+80				4187	"
5+96				4187	E. "
6+01				417	dirt
6+22				419	" toe 5' wide 1' high berm
3+36/5+50				4200	Pav.
5+80				4190	"
5+96				4180	E. "
3+50/5+50				4204	Pav
5+80				4195	"
5+96				4172	E. "
6+03				415	dirt
6+23				421	" toe 5' wide 1' high berm
4+00/5+37				4224	Pav.
5+50				4214	"
5+80				4192	"
5+96				4189	E. "
6+03				416	dirt
6+23				422	" toe 5' wide 1' high berm
4+48/5+39				4202	⊿ Pt. E. Pav.
5+50				4199	E. "
5+69				4192	⊿ Pt. E. "
5+97				4181	E. "
6+08				415	dirt
6+24				421	" toe 5' wide 1' high berm End wind break
4+80/5+06				4216	Pav. @ Cor. portable T-hanger
4+90/5+46				4214	⊿ Pt. E. Pav.
4+96/5+18				4206	Pav. @ Cor. Portable T-hanger

NOTE: ANY ADDITIONS OR CHANGES ON THIS SHEET MUST BE MADE OR CIRCLED IN RED INK WITH DATE AND NAME OF PERSON MAKING CHANGE

Do not extend notes this side of this line

PLEASE RETURN TO
LOS ANGELES COUNTY ENGINEER
403 LOS ANGELES COUNTY ENGINEERING BLDG.

PROFILE LEVEL NOTES
CE 307
76-L-298-4/73

F.B. 4414 PG. 46

JOB NO. 0208.11 SURVEY OF Fox Field NOTES RED.
SURVEY BY Covey DATE 9-16-81
NOTES BY Sidwell DATE NOTES CHKD.
INDEXED DATE DATE

South/west STATION	B.S.	H.I.	F.S.	ELEV.		
5+00/5+34				2341.93	Pav	
5+50				42.03	"	
5+70				41.78	E "	
6+00				41.8	dirt	
5+08/5+74				41.8	water valve	
T.P.				2341.84		
5+50/5+50				41.8	dirt	
/6+00				41.7	dirt	
5+75/5+39				41.63	E Pav @ cor	Portable T-hanger
/5+00				41.69	Pav. @	" "
0+00/5+00				41.67	E Pav.	
0+02/5+42				41.40	Δ Pt. E. Pav.	
0+00/5+50				41.2	dirt	
6+00				40.8	dirt	
+50/5+00				40.8	dirt	
5+50				40.4	"	
6+00				40.4	"	
7+00/5+00				39.5	"	
5+50				39.2	"	
6+00				39.2	"	
1+14/5+00				39.7	"	toe fill @ chain link fence
1+21/5+00				42.0	"	top fill
1+37/5+50				39.6	"	toe fill @ chain link fence
+44/5+50				42.1	"	top "
+50/6+00				39.6	"	
+62/6+00				39.5	"	toe fill @ chain link fence
+69/6+00				42.5	"	top "
M. "T-Hanger"				2342.11	BM. "T-Hanger" Elev = 2342.105 FB 4414-30	

PLEASE RETURN TO
LOS ANGELES COUNTY ENGINEER
403 LOS ANGELES COUNTY ENGINEERING BLDG.
76-L-298-CE 307-4/73

Do not extend notes this side of this line

NOTE: ANY ADDITIONS OR CHANGES ON THIS SHEET MUST BE MADE OR CIRCLED IN RED INK WITH DATE AND NAME OF PERSON MAKING CHANGE

7+37
+44

NOTES RED. _____ JOB NO. 0208.11 SURVEY OF Fox Field

F.B. 4414 PG. 47

DATE 9-16-81 SURVEY BY Covey

NOTES CHKD. _____ NOTES BY J.R.C. DATE _____

DATE _____ INDEXED H. HOLMAN DATE SEP 23 1981

west/south STATION	B.S.	H.I.	F.S.	ELEV.	
5+97/1+41				234.66	℄ Rt. E. Pav.
6+03/1+32				41.62	Sewer clean out
6+16/0+92				42.01	cor. conc. floor T-hanger
1+31				41.61	Pav.
1+41				41.70	E. "
1+46				41.2	dirt
6+50/0+92				41.84	conc. floor T-hanger
1+31				41.48	Pav.
1+41				41.63	E "
1+47				41.1	dirt
7+00/0+92				41.70	conc. floor T-hanger
1+31				41.39	Pav
1+41				41.45	E "
1+50				41.1	dirt
7+50/0+92				41.49	conc. floor T-hanger
1+31				41.03	Pav.
1+41				41.18	E "
1+50				40.8	dirt
8+00/0+92				41.27	conc. floor T-hanger
1+31				40.93	Pav
1+41				41.02	E. "
1+50				40.8	dirt
8+50/0+92				41.08	conc. floor T-hanger
1+31				40.69	Pav.
1+41				40.81	E. "
1+50				40.8	dirt
T.P.				234.078	

NOTE: ANY ADDITIONS OR CHANGES ON THIS SHEET MUST BE MADE OR CIRCLED IN RED INK WITH DATE AND NAME OF PERSON MAKING CHANGE

Do not extend notes this side of this line

PLEASE RETURN TO
LOS ANGELES COUNTY ENGINEER
403 LOS ANGELES COUNTY ENGINEERING BLDG.

PROFILE LEVEL NOTES
CE 307
76-L-298-4/73

F.B. 4414 PG. 48

JOB NO. 0208.11 SURVEY OF Fox Field NOTES RED.
SURVEY BY Covey DATE 9-16-81
NOTES BY DATE NOTES CHKD.
INDEXED DATE DATE

West/South STATION	B.S.	H.I.	F.S.	ELEV.		
9+00/0+92				234089	Conc. Floor	T-hanger
1+31				4060	Pav.	
1+41				4061	E "	
1+50				408	dirt	
9+20/0+92				4080	cor. conc. Floor	T-hanger
1+31				4057	Pav.	
1+41				4059	E "	
1+50				406	dirt	
9+29/0+92				4061	E Pav.	
1+31				4046	E. "	
1+41				4051	Cor "	
1+50				406	dirt	
9+50/0+00				404	"	
0+50				403	"	
1+00				402	"	
1+50				401	"	
9+70/0+00				407	"	
0+50				405	"	
1+00				408	"	
1+50				408	"	
0+00/0+00				408	"	
0+50				406	"	
1+00				408	"	
1+50				412	"	
0+50/0+00				412	"	
0+50				405	"	
1+00				407	"	
1+50				4100	"	
1+00/0+00				410	"	
0+50				410	"	
1+00				410	"	
1+50				414	"	
420/0+41				4085	cor. conc. Apron	T-hanger check Shot

PLEASE RETURN TO
LOS ANGELES COUNTY ENGINEER
403 LOS ANGELES COUNTY ENGINEERING BLDG.
76-L-298-CE 307-4/73

Do not extend notes this side of this line

NOTE: ANY ADDITIONS OR CHANGES ON THIS SHEET MUST BE MADE OR CIRCLED IN RED INK WITH DATE AND NAME OF PERSON MAKING CHANGE

NOTES RED. _____ JOB NO. 020811 SURVEY OF Fox Field

F.B. 4414 PG. 49

DATE 9-18-81 SURVEY BY Covey

NOTES CHKD. _____ NOTES BY Sidwell DATE _____

DATE _____ INDEXED ~~H. HOLMAN~~ DATE SEP 23 1981

WEST/ SOUTH STATION	B.S.	H.I.	F.S.	ELEV.		
6+48/2+00				2341.3	TOE 5' WIDE 1'	HIGH BERM
2+50				415	"	"
3+00				414	"	"
3+50				412	"	"
4+00				410	"	"
4+48				413	END OF WIND	BREAK
6+33/5+29				4153	SEWER MANHOLE	
6+50/4+50				413	DIRT	
5+00				409	"	
5+50				410	"	
6+00				407	"	
6+50				398	"	
7+00				401	"	
7+50				400	"	
7+94				399	CHAINLINK FENCE	TOE OF SLOPE
8+06				428	TOP OF BREAK	
T.P.				2341.55		
7+00/2+00				398	DIRT	
2+50				403	"	
3+00				403	"	
3+50				402	"	
4+00				409	"	
4+50				398	"	
5+00				400	"	
5+50				405	"	
6+00				402	"	
6+50				395	"	
7+00				399	"	
7+50				403		
8+00				406	"	
8+19				393	FLOW LINE	
8+27				403	C.L. FENCE & TOE	
8+34				428	T.B.	
7+44/4+85				382	F.L. CULV.	
5+00				386	" "	
5+50				390	" "	
6+00				391	" "	
6+50				390	" "	
7+00				390	" "	

NOTE: ANY ADDITIONS OR CHANGES ON THIS SHEET MUST BE MADE OR CIRCLED IN RED INK WITH DATE AND NAME OF PERSON MAKING CHANGE

Do not extend notes this side of this line

PLEASE RETURN TO
LOS ANGELES COUNTY ENGINEER
403 LOS ANGELES COUNTY ENGINEERING BLDG.

PROFILE LEVEL NOTES
CE 307
76-L-298-4/73

F.B. 4414 PG. 50

JOB NO. 020811 SURVEY OF Fox Field NOTES RED.

SURVEY BY Covey DATE 9-18-81

NOTES BY S. dwell DATE NOTES CHKD.

INDEXED DATE DATE

WEST/SOUTH STATION	B.S.	H.I.	F.S.	ELEV.	
7+44/7+50				2338.9	DIRT
8+00				386	"
8+56				382	F.L. CULV. @ HEAD WALL
8+60				410	C.L. FENCE
8+66				430	T.B.
7+48/4+42				389	F.L. CULV.
7+50/2+00				398	DIRT
2+50				399	"
3+00				399	"
3+50				400	"
4+00				394	"
4+50				410	"
T.P.				4144	"
8+00/2+00				399	"
2+50				399	"
3+00				406	"
3+50				401	"
4+00				398	"
4+50				404	"
5+00				401	"
5+50				403	"
6+00				400	"
6+50				394	"
7+00				400	T.B.
7+42				391	F.L.
7+85				406	T.B.
8+00				403	DIRT
8+50				400	"
8+97				394	F.L.
9+07				402	C.L. FENCE
9+17				432	T.B.
'+50/2+00				406	DIRT
2+50				403	"
3+00				401	"
3+50				400	"
4+00				400	"
4+50				400	"

PLEASE RETURN TO
LOS ANGELES COUNTY ENGINEER
403 LOS ANGELES COUNTY ENGINEERING BLDG.
76-L-298-CE 307-4/73

Do not extend notes this side of this line

NOTE: ANY ADDITIONS OR CHANGES ON THIS SHEET MUST BE MADE OR CIRCLED IN RED INK WITH DATE AND NAME OF PERSON MAKING CHANGE

NOTES RED. _____ JOB NO. 0208.11 SURVEY OF Fox Field F.B. 4414 PG. 51

DATE 9-18-81 SURVEY BY Covey

NOTES CHKD. _____ NOTES BY J.R.C. DATE _____

DATE _____ INDEXED H. HOLMAN DATE SEP 23 1981

West/South STATION	B.S.	H.I.	F.S.	ELEV.	
8+50/5+00				2340.5	dirt
5+50				402	"
6+00				401	T.B.
6+32				389	F.L.
6+90				402	T.B.
7+00				402	dirt
9+00/2+00				408	dirt
2+50				410	"
3+00				404	"
3+50				405	"
4+00				404	"
4+50				403	"
4+90				402	T.B.
5+49				393	F.L.
5+90				399	T.B.
6+00				398	dirt
6+50				396	"
7+00				408	"
9+32/2+00				409	"
9+50				399	F.L.
9+65				414	dirt
10+00				413	"
10+50				404	"
11+00				407	"
9+32/2+50				408	"
9+49				399	F.L.
9+65				407	dirt
10+00				402	"
10+50				406	"
11+00				412	"

NOTE: ANY ADDITIONS OR CHANGES ON THIS SHEET MUST BE MADE OR CIRCLED IN RED INK WITH DATE AND NAME OF PERSON MAKING CHANGE

Do not extend notes this side of this line

PLEASE RETURN TO
LOS ANGELES COUNTY ENGINEER
403 LOS ANGELES COUNTY ENGINEERING BLDG.

PROFILE LEVEL NOTES
CE 307
76-L-298-4/73

F.B. 4414 PG. 52

JOB NO. 020811 SURVEY OF Fox Field NOTES RED.
SURVEY BY Covey DATE 9-18-81
NOTES BY J.R.C. DATE NOTES CHKD.
INDEXED DATE DATE

West/South STATION	B.S.	H.I.	F.S.	ELEV.	
9+30 / 3+00				2340.5	dirt
9+48				39.6	FL.
9+65				40.2	dirt
10+00				40.5	"
10+50				40.8	"
11+00				40.8	"
9+30 / 3+50				40.3	"
9+48				39.6	FL.
9+65				40.9	dirt
10+00				41.1	"
10+50				40.5	"
11+00				40.5	"
9+30 / 4+00				40.2	"
9+47				39.5	FL.
9+65				40.2	dirt
10+00				40.3	"
10+50				40.7	"
11+00				40.8	"
9+47 / 4+35				39.5	FL. & Pt.
4+25 / 4+50				40.2	dirt
9+42				39.5	FL.
9+62				40.5	dirt
10+00				40.7	"
10+50				41.0	"
11+00				41.1	"
4+96 / 5+00				40.0	dirt
5+16				39.3	FL.
5+37				40.1	dirt
5+50				40.1	"
6+00				40.3	"
6+50				40.4	"
7+00				40.9	"

PLEASE RETURN TO
LOS ANGELES COUNTY ENGINEER
403 LOS ANGELES COUNTY ENGINEERING BLDG.
76-L-298-CE 307-4/73

Do not extend notes this side of this line

NOTE: ANY ADDITIONS OR CHANGES ON THIS SHEET MUST BE MADE OR CIRCLED IN RED INK WITH DATE AND NAME OF PERSON MAKING CHANGE

NOTES RED. _____ JOB NO. 020811 SURVEY OF Fox Field F.B. 4414 PG. 53

DATE 9-18-81 SURVEY BY Covey

NOTES CHKD. _____ NOTES BY Sidwell DATE _____

DATE _____ INDEXED H. HOLMAN DATE SEP 23 1981

West/South STATION	B.S.	H.I.	F.S.	ELEV.	
9+15 / 5+50				234.00	dirt
9+50				401	"
10+00				407	"
10+50				413	"
11+00				420	"
9+50 / 6+00				405	dirt
10+00				404	"
10+50				410	"
11+00				417	"
T.P.				234.10	
T.P.				234.06	
B.M. "Beacon"				234.05	B.M. "Beacon" Elev. = 241.058 FB 2690-154 Fire Station Area - S.W. Cor. Beacon a bt. Spk in conc. base of Tower

NOTE: ANY ADDITIONS OR CHANGES ON THIS SHEET MUST BE MADE OR CIRCLED IN RED INK WITH DATE AND NAME OF PERSON MAKING CHANGE

Do not extend notes this side of this line

PLEASE RETURN TO
LOS ANGELES COUNTY ENGINEER
403 LOS ANGELES COUNTY ENGINEERING BLDG.

PROFILE LEVEL NOTES
CE 307
76-L-298-4/73

F.B. 4414 PG. 54

JOB NO. _____ SURVEY OF _____ NOTES RED. _____

SURVEY BY _____ DATE _____

NOTES BY _____ DATE _____ NOTES CHKD. _____

INDEXED _____ DATE _____ DATE _____

STATION	B.S.	H.I.	F.S.	ELEV.		

PLEASE RETURN TO
LOS ANGELES COUNTY ENGINEER
403 LOS ANGELES COUNTY ENGINEERING BLDG.
76-L-298-CE 307-4/73

Do not extend notes this side of this line

NOTE: ANY ADDITIONS OR CHANGES ON THIS SHEET MUST BE MADE OR CIRCLED IN RED INK WITH DATE AND NAME OF PERSON MAKING CHANGE

Notes Ck'd by	Survey of Fox Field
Map No.	JN 1516.71 Tape 118 Std 84 °F
Office Work	Surveyed by COVEY
Checked	Notes J.R.C. Date June '82
Date	Indexed H. HOLMAN NOV 1 1982

F.B. 4414 PG. 55

J.N. 1516.71

FOX AIRFIELD

CONSTRUCTION STAKES

IN

SOUTHWESTERLY AREA

COVEY
ALBRIGHT
TALBOT
SIDWELL
JERNIGAN

NOTE: ANY ADDITIONS OR CHANGES ON THIS SHEET MUST BE MADE OR CIRCLED IN RED INK WITH DATE AND NAME OF PERSON MAKING CHANGE

Do not extend notes this side of this line

PLEASE RETURN TO
LOS ANGELES COUNTY ENGINEER
403 LOS ANGELES COUNTY ENGINEERING BLDG.

CENTERLINE NOTES
CE 310
76F3095-4/73

F.B. 4414 PG. 56

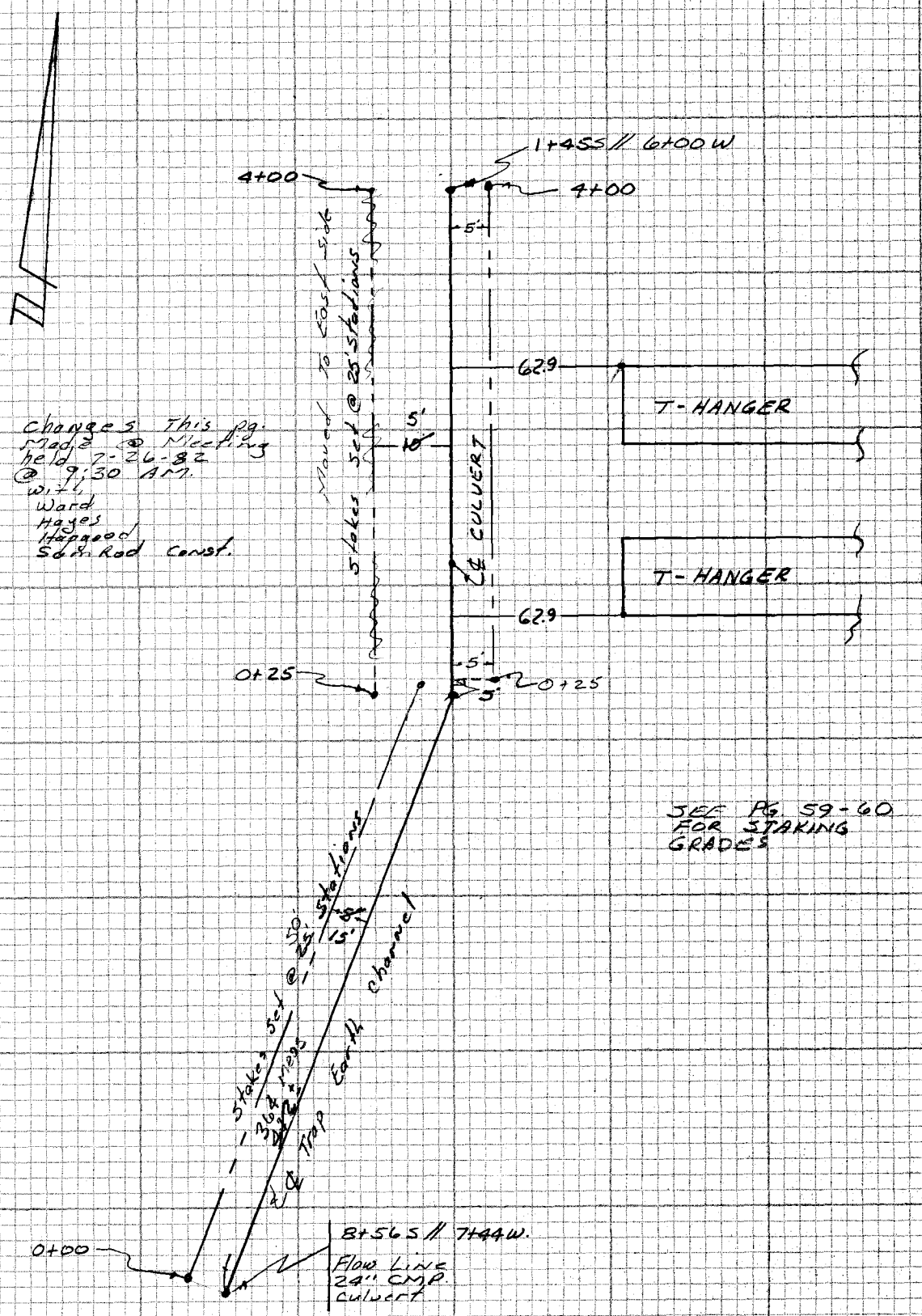

Changes This pg. Made @ Meeting held 7-26-82 @ 9:30 AM with Ward Hayes Hapgood S&H Rod Const.

W.S. 71-C-3

CE 310
76F3095-4/73

PLEASE RETURN TO
LOS ANGELES COUNTY ENGINEER
403 LOS ANGELES COUNTY ENGINEERING BLDG.

Do not exceed notes this side of this line

NOTE: ANY ADDITIONS OR CHANGES ON THIS SHEET MUST BE MADE OR CIRCLED IN RED INK WITH DATE AND NAME OF PERSON MAKING CHANGE

NOTES RED. _____ JOB NO. 1516.71 SURVEY OF Fox Airfield F.B. 4414 PG. 57

DATE 6-4-82 SURVEY BY ALBRIGHT

NOTES CHKD. _____ NOTES BY J.R.C. DATE June, 1982

DATE _____ INDEXED H. HOLMAN DATE NOV 1 1982

STATION	B.S.	H.I.	F.S.	ELEV.	
B.M. "Beacon"				2341.058	B.M. "Beacon" Elev. = 2341.058 FB 4414-21
	5003	2346.061			Fire Station Area - S.W. cor. beacon a bt. spk. in conc. base of tower.
T.P.			4262	2341.799	
	5264	2347.063			
B.M. #1			5027	2342.034	B.M. #1 Elev. = 2342.034
	5200	2347.236			Set chisel square in N.W. Cor. of hanger 351' W & 97' S. of const. base line
B.M. "T-Hanger"			5107	2342.129	B.M. "T-Hanger" Elev = 2342.126
	4732	2346.861			Bt. spk. in lead @ N. W'ly cor. T-Hanger #1
B.M. #2			4618	2342.243	B.M. #2 Elev. 2342.240
	4255	2346.498			Set chisel square in conc. step near S.W. cor. of T-hanger #2
T.P.			5764	2340.734	
	4110	2344.844			
B.M. #3			3620	2341.224	B.M. #3 Elev = 2341.219
	3819	2345.043			Set chisel square in top of conc. headwall, 856' S & 744' W of const. Base Line
B.M. #4			4675	2340.362	B.M. #4 Elev = 2340.362
	5924	2346.292			Fd a Co. Engineer brass cap Mon 6" dm. Mk'd 1/16 cor. 35, 36 T8N R13W RES869 use East Edge
T.P.			4048	2342.244	
	4550	2346.794			

NOTE: ANY ADDITIONS OR CHANGES ON THIS SHEET MUST BE MADE OR CIRCLED IN RED INK WITH DATE AND NAME OF PERSON MAKING CHANGE

Do not extend notes this side of this line

PLEASE RETURN TO
LOS ANGELES COUNTY ENGINEER
403 LOS ANGELES COUNTY ENGINEERING BLDG.

PROFILE LEVEL NOTES
CE 307
76-L-298-4/73

F.B. 4414 PG. 58

JOB NO. 1516.71 SURVEY OF FOX AIRFIELD NOTES RED.
SURVEY BY ALBRIGHT DATE 6-4-82
NOTES BY JRC. DATE June, 1982 NOTES CHKD.
INDEXED DATE DATE

STATION	B.S.	H.I.	F.S.	ELEV.		
		2346.794				
B.M. #5			4815	2341.979	B.M. #5 Elev. = 2341.971	
	5240	2347.219			Set chisel square in step to rest room Near N. East cor. T-hanger 616' W. & 41' S. const. base line	
TBM #6			5460	2341.559	TBM #6 Elev. = 2341.550	
	4845	2346.424			Set spk & Tin 10' E/o west edge west Taxi strip 300' North of base line	
TP			5523	2340.901		
	4650	2345.551				
TBM #7			5000	2340.551	TBM #7 Elev. = 2340.541	
	4935	2345.486			Set spk & Tin 10' E/o west edge East Taxi strip 300' North of base line	
T.P.			4763	2340.723		
	5200	2345.923				
M "Beacon"			4853	2341.070	BM Beacon Elev = 2341.058	
					Fire STATION AREA - S.W. cor beacon a bt. spk. in conc. base of Tower	

PLEASE RETURN TO
LOS ANGELES COUNTY ENGINEER
403 LOS ANGELES COUNTY ENGINEERING BLDG.
76-L-298-CE 307-4/73

Do not extend notes this side of this line

NOTE: ANY ADDITIONS OR CHANGES ON THIS SHEET MUST BE MADE OR CIRCLED IN RED INK WITH DATE AND NAME OF PERSON MAKING CHANGE

NOTES RED. _____ JOB NO. 1516.71 SURVEY OF FOX AIRFIELD F.B. 4414 PG. 59

DATE 7-27-82 SURVEY BY COVEY

NOTES CHKD. _____ NOTES BY J.R.C. DATE _____

DATE _____ INDEXED H. HOLMAN DATE NOV 1 1982

STATION	B.S.	H.I.	F.S.	ELEV.	FLOW LINE GRADE	CUT OR FILL	
		TRAPEZOIDAL EARTH CHANNEL					
BM# 3 FB 4414-57				2341.22			Elev = 2341.219 chisel square in top of hdwl.
0+00				38.22	2338.22	JOIN	Flow Line 24" CMP.
~~+25~~					38.34		1x1 15' off
+50				40.24	38.46 ✓	C 1.78 ✓	" "
~~+75~~					38.57		
1+00				40.71	38.69 ✓	C 2.02 ✓	" "
~~+25~~					38.81		
+50				39.87	38.93 ✓	C 0.94 ✓	" "
~~+75~~					39.05		
2+00				39.52	39.17 ✓	C 0.35 ✓	" "
~~+25~~					39.28		
+50				40.27	39.40 ✓	C 0.87 ✓	" "
~~+75~~					39.52		
3+00				41.24	39.64 ✓	C 1.60 ✓	" "
~~+25~~					39.76		
+50				41.64	39.87 ✓	C 1.77 ✓	" "
3+64					39.94	Join drainage structure	
B.M. #2 FB 4414-57							Elev = 2342.240

Note: 25' Sta. Not set SEE PAGE 56 FOR SKETCH

NOTE: ANY ADDITIONS OR CHANGES ON THIS SHEET MUST BE MADE OR CIRCLED IN RED INK WITH DATE AND NAME OF PERSON MAKING CHANGE

Do not extend notes this side of this line

PLEASE RETURN TO
LOS ANGELES COUNTY ENGINEER
403 LOS ANGELES COUNTY ENGINEERING BLDG.

PROFILE LEVEL NOTES
CE 307
76-L-298-4/73

F.B. 4414 PG. 60

JOB NO. 1516.71 SURVEY OF FOX AIRFIELD NOTES RED.

SURVEY BY COVEY DATE 7-26-82

NOTES BY J.R.C. DATE NOTES CHKD.

INDEXED DATE DATE

STATION	B.S.	H.I.	F.S.	ELEV.	FLOW LINE GRADE & TG.	CUT OR FILL	
			CULVERT STRUCTURE				
BM#2 FB 4414-57				2342.24			ELEV = 2342.24 chisel square in conc. step T-Hanger
0+25				41.78	2339.96	C1.82 FL.	Spk & Tin 5 ~~1x2~~ ~~10'~~ off. East side
				41.78	41.46	C0.32 TG	
0+50				41.86	40.04	C1.82 FL.	" " "
				41.86	41.47	C0.39 TG	
0+75				41.90	40.11	C1.79 FL.	" " "
				41.90	41.48	C0.42 TG	
1+00				41.90	40.19	C1.71 FL.	" " "
				41.90	41.49	C0.41 TG	
1+25				41.98	40.26	C1.72 FL.	" " "
				41.98	41.50	C0.48 TG	
1+50				41.94	40.34	C1.60 FL.	" " "
				41.94	41.51	C0.43 TG	
1+75				41.83	40.42	C1.41 FL.	" " "
				41.83	41.52	C0.31 TG	
2+00				41.81	40.49	C1.32 FL.	" " "
				41.81	41.53	C0.28 TG	
2+25				41.92	40.57	C1.35 FL.	" " "
				41.92	41.53	C0.39 TG	
2+50				41.97	40.64	C1.33 FL.	" " "
				41.97	41.54	C0.43 TG	
2+75				41.96	40.72	C1.24 FL.	" " "
				41.96	41.55	C0.41 TG	
3+00				41.84	40.80	C1.04 FL.	" " "
				41.84	41.56	C0.28 TG	
3+25				41.71	40.87	C0.84 FL.	" " "
				41.71	41.57	C0.14 TG	
3+50				41.72	40.95	C0.77 FL.	" " "
				41.72	41.58	C0.14 TG	
3+75				41.63	41.02	C0.61 FL.	" " "
				41.63	41.59	C0.04 TG	
4+00				41.64	41.10	C0.54 FL.	" " "
				41.64	41.60	C0.04 TG	
2 "T-Hanger" 4414-57					2342.127		Elev = 2342.126

SEE PAGE 56 FOR SKETCH

PLEASE RETURN TO
LOS ANGELES COUNTY ENGINEER
403 LOS ANGELES COUNTY ENGINEERING BLDG.
76-L-298-CE 307-4/73

Do not extend notes this side of this line

NOTE: ANY ADDITIONS OR CHANGES ON THIS SHEET MUST BE MADE OR CIRCLED IN RED INK WITH DATE AND NAME OF PERSON MAKING CHANGE

1.98

NOTES RED. _____ JOB NO. 1516.71 SURVEY OF FOX AIRFIELD

F.B. 4414 PG. 61

DATE 8-9-82 SURVEY BY COVEY

NOTES CHKD. _____ NOTES BY J.R.C. DATE _____

DATE _____ INDEXED H. HOLMAN DATE NOV 1 1982

NORTH / WEST STATION	B.S.	H.I.	F.S.	ELEV.	FINISH GRADE @ NORTH E.P.	CUT or FILL	
TBM #7 FB4414-58				2340.54			Elev = 2340.54 Spk & Tin 10' E/O west edge east Taxi strip 300' North of Base Line
2+95 // 0+59				4056	2340.53	JOIN	Edge of Pav.
0+75				4032	4046	F0.14	1X1 & Tin
1+00				4034	4033	C0.01	Spk & Tin
1+25				4042	4022	C0.20	1X1 & Tin
1+47	Flow Line			4040	4012	C0.28	" "
1+75				4055	4021	C0.34	" "
2+00				4060	4028	C0.32	Spk & Tin
2+25				4076	4037	C0.39	1X1 & Tin
2+50				4082	4045	C0.37	" "
2+60	Flow Line			4081	4051	C0.30	" "
2+75				4079	4055	C0.24	" "
3+00				4082	4065	C0.17	Spk & Tin
3+25				4089	4075	C0.14	1X1 & Tin
3+50				4091	4084	C0.07	" "
3+75				4104	4094	C0.10	" "
4+00				4106	4104	C0.02	Spk & Tin
4+25				4119	4114	C0.05	1X1 & Tin
4+50				4127	4123	C0.04	" "
4+75				4142	4133	C0.09	" "
5+00				4152	4143	C0.08	Spk & Tin
5+25				4158	4153	C0.05	1X1 & Tin
5+50				4155	4162	F0.07	" "
5+51				4163	4162	JOIN	Edge of Pav.
TBM #6 FB4414-58				2341.55			Elev = 2341.55 Spk & Tin 10' E/O wes edge west Taxi Strip 300' North of Base Line

NOTE: ANY ADDITIONS OR CHANGES ON THIS SHEET MUST BE MADE OR CIRCLED IN RED INK WITH DATE AND NAME OF PERSON MAKING CHANGE

Do not extend notes this side of this line

PLEASE RETURN TO
LOS ANGELES COUNTY ENGINEER
403 LOS ANGELES COUNTY ENGINEERING BLDG.

PROFILE LEVEL NOTES
CE 307
76-L-298-4/73

F.B. 4414 PG. 62

JOB NO. 1516.71 SURVEY OF FOX AIRFIELD NOTES RED.
SURVEY BY COVEY DATE 8-12-82
NOTES BY J.R.C. DATE NOTES CHKD.
INDEXED DATE DATE

NORTH//WEST STATION	B.S.	H.I.	F.S.	ELEV.	SUB GRADE	CUT OR FILL
TBM #7 4414-58				2340.54		
2+50//0+59				40.58	40.61	JOIN
1+00				39.76	39.77	GRADE
1+50				39.66	39.65	
2+00				39.82	39.82	
2+50				39.98	39.98	
3+00				40.13	40.14	
3+50				40.30	40.30	
4+00				40.50	40.50	
4+50				40.66	40.66	
5+00				40.89	40.89	GRADE
5+				41.77	41.76	JOIN
2+00//0+59				40.69	40.74	JOIN
1+00				40.34	39.86	CO.48
1+50				39.86	39.86	GRADE
2+00				40.46	40.02	CO.44
2+50				40.61	40.18	CO.43
3+00				40.73	40.34	CO.39
3+50				40.85	40.51	CO.34
4+00				41.26	40.67	CO.59
4+50				40.82	40.83	GRADE
5+00				41.01	41.02	GRADE
5+				41.85	41.87	JOIN
1+50//0+59				40.77	40.80	JOIN
1+00				40.75	39.97	CO.78
1+50				40.71	40.06	CO.65
2+00				40.94	40.22	CO.72
2+50				40.81	40.38	CO.43
3+00				40.77	40.55	CO.22
3+50				41.04	40.71	CO.33
4+00				41.37	40.87	CO.50
4+50				41.61	41.04	CO.57
5+00				41.56	41.20	CO.36
5+				42.03	42.01	JOIN

PLEASE RETURN TO
LOS ANGELES COUNTY ENGINEER
403 LOS ANGELES COUNTY ENGINEERING BLDG.
76-L-298-CE 307-4/73

Do not extend notes this side of this line

NOTE: ANY ADDITIONS OR CHANGES ON THIS SHEET MUST BE MADE OR CIRCLED IN RED INK WITH DATE AND NAME OF PERSON MAKING CHANGE

NOTES RED. _____ JOB NO. 1516.71 SURVEY OF FOX AIRFIELD

F.B. 4414 PG. 63

DATE 8-12-82 SURVEY BY COVEY

NOTES CHKD. _____ NOTES BY J.R.C. DATE _____

DATE _____ INDEXED H. HOLMAN DATE NOV 1 1982

NORTH // WEST STATION	B.S.	H.I.	F.S.	ELEV.	SUB GRADE Finish - 0.67	CUT OR FILL
TBM # 7 4414-58				234054		
1+00 // 0+59				4090	4095	JOIN
1+00				4092	40.10	CO.82
1+50				4088	40.26	CO.62
2+00				4110	40.43	CO.67
2+50				4114	40.58	CO.56
3+00				4139	40.75	CO.64
3+50				4154	40.91	CO.63
4+00				4160	41.08	CO.52
4+50				4168	41.24	CO.44
5+00				4174	41.40	CO.34
5+50				4223	4223	JOIN
0+50 // 0+58				4100	41.01	JOIN
1+00				4101	40.30	CO.71
1+50				4101	40.47	CO.54
2+00				4130	40.63	CO.67
2+50				4140	40.79	CO.61
3+00				4155	40.95	CO.60
3+50				4177	41.12	CO.65
4+00				4173	41.28	CO.45
4+50				4187	41.44	CO.43
5+00				4178	41.60	CO.18
5+50				4222	4220	JOIN
0+00 // 0+58				4102	41.04	JOIN
1+00				4107	40.51	CO.56
1+50				4122	40.67	CO.55
2+00				4136	40.83	CO.53
2+50				4164	40.99	CO.65
3+00				4177	41.16	CO.61
3+50				4186	41.32	CO.54
4+00				4185	41.48	CO.37
4+50				4163	41.63	GRADE
5+00				4201	41.51	CO.50
5+50				4215	42.13	JOIN

NOTE: ANY ADDITIONS OR CHANGES ON THIS SHEET MUST BE MADE OR CIRCLED IN RED INK WITH DATE AND NAME OF PERSON MAKING CHANGE

Do not extend notes this side of this line

PLEASE RETURN TO
LOS ANGELES COUNTY ENGINEER
403 LOS ANGELES COUNTY ENGINEERING BLDG.

PROFILE LEVEL NOTES
CE 307
76-L-298-4/73

F.B. 4414 PG. 64

JOB NO. 1516.71 SURVEY OF FOX AIRFIELD NOTES RED.
SURVEY BY COVEY DATE 8-16-82
NOTES BY J.R.C. DATE NOTES CHKD.
INDEXED DATE DATE

SOUTH// WEST STATION	B.S.	H.I.	F.S.	ELEV.	SUB GRADE FINISH - 0.67	CUT or FILL	
BM. Beacon 4414-57				2341.06			
0+50//0+00				41.27	Finish 41.27	GRADE	INK +
0+50				40.55	40.55	GRADE	
1+00				41.46	40.71	C0.75	
1+50				41.68	40.87	C0.81	
2+00				41.43	41.04	C0.39	
2+50				41.69	41.20	C0.49	
3+00				41.83	41.32	C0.51	
3+50				41.83	41.31	C0.52	
4+00				41.85	41.45	C0.40	
4+50				41.85	41.56	C0.29	
5+00				41.78	41.49	C0.29	
5+50				42.11	42.10	JOIN	
1+00//0+00				41.45	Finish 41.45	GRADE	INK +
0+50				40.74	40.74	GRADE	
1+00					40.91		NOT SET
1+50				41.05	41.05	GRADE	
2+00				41.53	41.21	C0.32	
2+50				41.82	41.28	C0.54	
4+00				41.50	41.50	GRADE	
4+50				41.55	41.55	GRADE	
5+00				41.45	41.45	GRADE	
5+50				42.03	42.03	JOIN	
1+37// 0+00				41.73	FINISH 41.73	GRADE	INK +
0+50				41.47	41.47	GRADE	"
1+00				41.66	41.66		"
1+50				41.80	41.80		"
2+00				41.95	41.95		"
2+20				42.05	42.05		"
+50// 4+00				41.50	41.50	GRADE	
4+50				41.43	41.43	GRADE	

PLEASE RETURN TO
LOS ANGELES COUNTY ENGINEER
403 LOS ANGELES COUNTY ENGINEERING BLDG.
76-L-298-CE 307-4/73

Do not extend notes this side of this line

NOTE: ANY ADDITIONS OR CHANGES ON THIS SHEET MUST BE MADE OR CIRCLED IN RED INK WITH DATE AND NAME OF PERSON MAKING CHANGE

156

NOTES RED. _____ JOB NO. 1516.71 SURVEY OF FOX AIRFIELD F.B. 4414 PG. 65

DATE 8-16-82 SURVEY BY COVEY

NOTES CHKD. _____ NOTES BY J.R.C. DATE _____

DATE _____ INDEXED H. HOLMAN DATE NOV 1 1982

SOUTH WEST STATION	B.S.	H.I.	F.S.	ELEV.	SUB GRADE FINISH -0.67	CUT or FILL	
BM #1 4414-57				2342.03			
2+00 // 3+00				41.73	41.73	GRADE	
3+50				41.79	41.38	CO.41	
4+00				41.77	41.25	CO.52	
4+50				41.87	41.39	CO.48	
5+50				41.24	41.37	FO.13	
2+50 // 3+00				41.83	41.17	CO.66	
3+50				41.35	41.35	GRADE	
4+00				41.44	41.44	GRADE	
4+50				41.61	41.61	GRADE	
5+00				42.01	41.49	CO.52	
5+50				42.00	41.28	CO.72	
BM. "T-Hanger				2342.13			ELEV = 2342.13
WEST // SOUTH							
5+75 // 1+50				41.16	41.16	GRADE	
1+75				41.15	41.15	"	
2+00				41.14	41.14	"	
2+25				41.12	41.12	"	
2+50				41.09	41.09	"	
2+75				41.10	41.10	"	
3+00				41.10	41.10	"	
3+25				41.08	41.08	"	
3+50				41.05	41.05	"	
3+75				41.06	41.06	"	
4+00				41.07	41.07	"	
4+25				41.06	41.06	"	
4+50				41.05	41.05	"	
4+75				41.62	41.04	CO.58	
5+00				41.62	41.03	CO.59	
5+15				41.70	41.02	CO.68	
BM #2 4414-57							ELEV = 2342.24

NOTE: ANY ADDITIONS OR CHANGES ON THIS SHEET MUST BE MADE OR CIRCLED IN RED INK WITH DATE AND NAME OF PERSON MAKING CHANGE

Do not extend notes this side of this line

PLEASE RETURN TO
LOS ANGELES COUNTY ENGINEER
403 LOS ANGELES COUNTY ENGINEERING BLDG.

PROFILE LEVEL NOTES
CE 307
76-L-298-4/73

F.B. 4414 PG. 66

JOB NO. 1516.71 SURVEY OF FOX AIRFIELD NOTES RED.

SURVEY BY COVEY DATE

NOTES BY J.R.C. DATE NOTES CHKD.

INDEXED DATE DATE

NORTH & WEST STATION	B.S.	H.I.	F.S.	ELEV.	FLOW LINE TOP ROCK FINISH -0.17		
BM Beacon 4414-57				2341.06			
0+00N//0+68.33W				4091	2340.91	✓	GRADE
+12.5				4087	40.87	✓	
+25				4083	40.83	✓	
+37.5				4078	40.78	✓	
+50				4074	40.74	✓	
+62.5				4070	40.70	✓	
+75				4066	40.66	✓	
+87.5				40.62	40.62	✓	
1+00				40.58	40.58	✓	
+12.5				4054	40.54	✓	
+25				4050	40.50	✓	
+37.5				4046	40.46	✓	
+50				4042	40.42	✓	
+62.5				4038	40.38	✓	
+75				4035	40.35	✓	
+87.5				4031	40.31	✓	
2+00				4027	40.27	✓	
+12.5				4023	40.23	✓	
+25				4019	40.19	✓	
+37.5				4014	40.14	✓	
+50				4010	40.10	✓	
+62.5				4006	40.06	✓	
+75				4002	40.02	✓	
+87.5				3998	3998	✓	
2+95//1+47				3995	3995	✓	GRADE
TBM #7 414-58							El = 2340.54

PLEASE RETURN TO
LOS ANGELES COUNTY ENGINEER
403 LOS ANGELES COUNTY ENGINEERING BLDG.
76-L-298-CE 307-4/73

Do not extend notes this side of this line

NOTE: ANY ADDITIONS OR CHANGES ON THIS SHEET MUST BE MADE OR CIRCLED IN RED INK WITH DATE AND NAME OF PERSON MAKING CHANGE

NOTES RED. _____ JOB NO. 1516.71 SURVEY OF FOX AIRFIELD

F.B. 4414 PG. 67

DATE _____ SURVEY BY COVEY

NOTES CHKD. _____ NOTES BY J.R.C. DATE _____

DATE _____ INDEXED H. HOLMAN DATE NOV 1 1982

WEST // NORTH STATION	B.S.	H.I.	F.S.	ELEV.	FLOW LINE TOP ROCK FINISH - 0.17		
TBM #7 4414-58				2340.54			
2+60 // 2+95				40.34	2340.34	GRADE	
+75				40.41	40.41		
+87.5				40.48	40.48		
3+00				40.54	40.54		
+12.5				40.61	40.61		
+25				40.67	40.67		
+37.5				40.74	40.74		
+50				40.80	40.80		
+62.5				40.86	40.86		
+75				40.93	40.93		
+87.5				40.99	40.99		
4+00				41.05	41.05		
+12.5				41.12	41.12		
+25				41.18	41.18		
+37.5				41.25	41.25		
+50				41.31	41.31		
+62.5				41.38	41.38		
+75				41.44	41.44		
+87.5				41.51	41.51		
5+00				41.57	41.57		
+12.5				41.64	41.64		
+25				41.70	41.70		
+37.5				41.77	41.77		
5+50 // 1+57				42.02	42.00	GRADE @ JOIN	
TBM #6 4414-58						El = 2341.55	

NOTE: ANY ADDITIONS OR CHANGES ON THIS SHEET MUST BE MADE OR CIRCLED IN RED INK WITH DATE AND NAME OF PERSON MAKING CHANGE

Do not extend notes this side of this line

PLEASE RETURN TO
LOS ANGELES COUNTY ENGINEER
403 LOS ANGELES COUNTY ENGINEERING BLDG.

PROFILE LEVEL NOTES
CE 307
76-L-298-4/73

F.B. 4414 PG. 68

JOB NO. 1516.71 SURVEY OF FOX AIRFIELD NOTES RED.

SURVEY BY DATE

NOTES BY DATE NOTES CHKD.

INDEXED DATE DATE

WEST // SOUTH STATION	B.S.	H.I.	F.S.	ELEV.	FLOW LINE TOP ROCK FINISH -0.17	
BM. "T-Hanger" 4414-57				2342.13		
3+00 // 2+50				2341.67	2341.67	GRADE
+12.5				41.68	41.68	
+25				41.69	41.69	
+37.5				41.70	41.70	
+50				41.71	41.71	
+62.5				41.72	41.72	
+75				41.73	41.73	
+87.5				41.74	41.74	
4+00				41.75	41.75	
+12.5				41.76	41.76	
+25				41.77	41.77	
+37.5				41.78	41.78	
+50				41.79	41.79	
+62.5				41.80	41.80	
+75				41.81	41.81	GRADE
4+89 // 1+55					JOIN	
BM. #1 4414-57						EL = 2342.03

PLEASE RETURN TO
LOS ANGELES COUNTY ENGINEER
403 LOS ANGELES COUNTY ENGINEERING BLDG.
76-L-298-CE 307-4/73

Do not extend notes this side of this line

NOTE: ANY ADDITIONS OR CHANGES ON THIS SHEET MUST BE MADE OR CIRCLED IN RED INK WITH DATE AND NAME OF PERSON MAKING CHANGE

Notes Ck'd by	Survey of FOX AIRFIELD
Map No.	JN 2516.71 Tape 118" Std 84 °F
Office Work	Surveyed by COVEY
Checked	Notes JRC Date 9-2-82
Date	Indexed H. HOLMAN NOV 1 1982

F.B. 4414 PG. 69

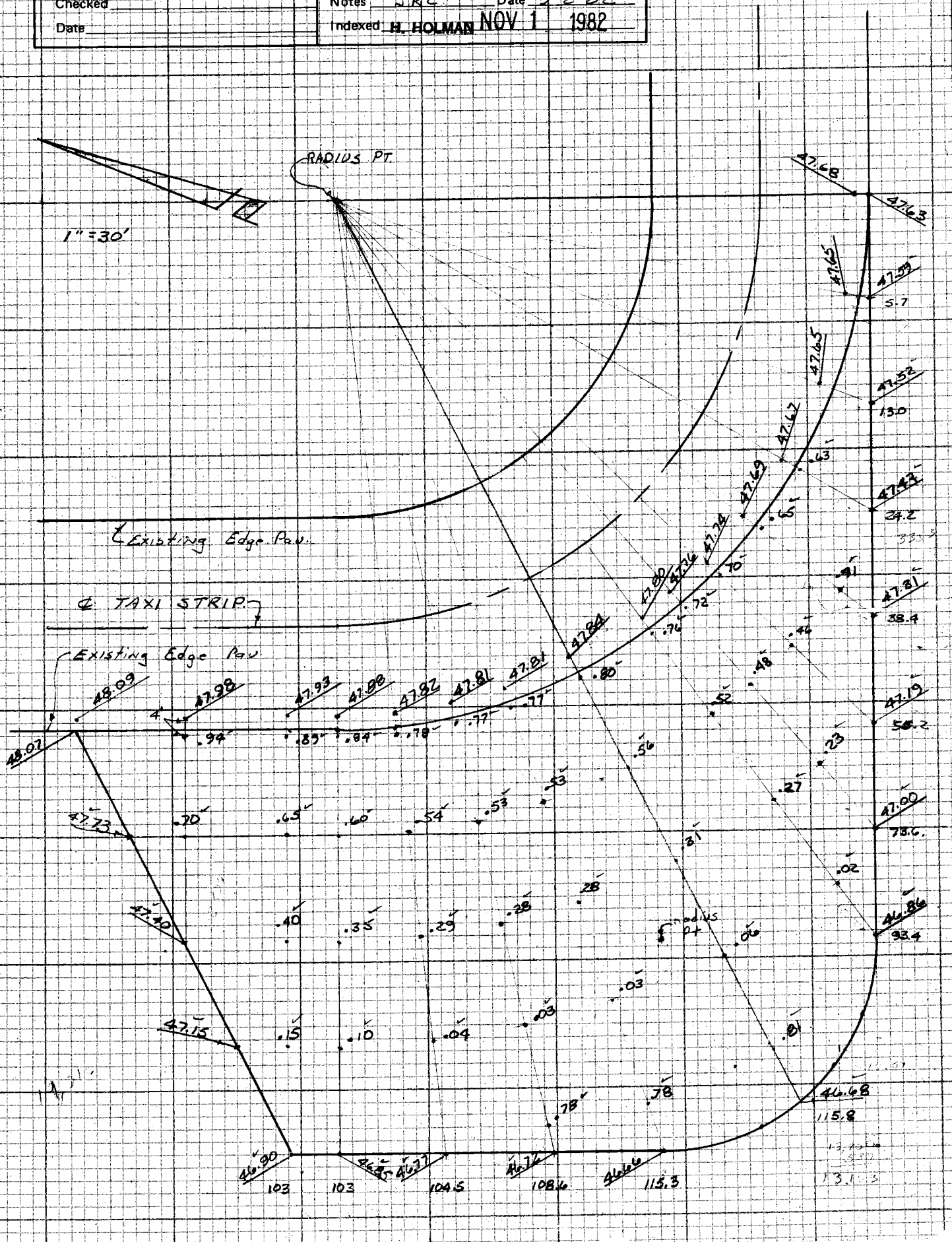

NOTE: ANY ADDITIONS OR CHANGES ON THIS SHEET MUST BE MADE OR CIRCLED IN RED INK WITH DATE AND NAME OF PERSON MAKING CHANGE

Do not extend notes this side of this line

PLEASE RETURN TO
LOS ANGELES COUNTY ENGINEER
403 LOS ANGELES COUNTY ENGINEERING BLDG.

CENTERLINE NOTES
CE 310
76F3095-4/73

F.B. 4414 PG. 70



BASIS OF ELEVATIONS
BM. #1 FB 4414-57
ELEV. = 2342.03
Chisel square in N.W. cor of Hangar 351' W & 97' S of const. base lines

SCALE 1" = 10'

CE 310
76F3095-4/73

PLEASE RETURN TO
LOS ANGELES COUNTY ENGINEER
403 LOS ANGELES COUNTY ENGINEERING BLDG.

Do not write notes this side of this line

NOTE: ANY ADDITIONS OR CHANGES ON THIS SHEET MUST BE MADE OR CIRCLED IN RED INK WITH DATE AND NAME OF PERSON MAKING CHANGE

NOTES RED. _____ JOB NO. 1516.71 SURVEY OF FOX AIRFIELD

F.B. 4414 PG. 71

DATE _____ SURVEY BY COVEY

NOTES CHKD. _____ NOTES BY JRC. DATE Oct 8, '82

DATE _____ INDEXED H. HOLMAN DATE NOV 1 1982

WEST/NORTH STATION	B.S.	H.I.	F.S.	ELEV.	GRADE PER PLAN
BM. BEACON 4414-57				2341.06	
0+68.33//0+00	FL.			4110	4108
0+25//0+25	FL.			4098	4099
0+50				4092	4094
0+75				4089	4090
1+00				4090	4086
+25				4079	4080
+50				4073	4074
+75				4065	4070
2+00				4063	4066
+25				4060	4061
+50				4057	4055
+75				4048	4050
+95				4045	4046
0+81.7//0+50	FL.			4093	4091
0+88.3//0+75	FL.			4086	4083
0+95//1+00	FL.			4075	4075
1+00//0+50				4094	4097
1+00				4076	4077
1+50				4061	4064
1+75				4054	4059
2+00				4051	4053
+25				4045	4049
+50				4040	4044
+75				4036	4038
+95				4029	4033
1+01.7//1+25	FL.			4067+	4067
+08.3//1+50	FL			4061	4059
+15//1+75	FL			4054 +	4051

NOTE: ANY ADDITIONS OR CHANGES ON THIS SHEET MUST BE MADE OR CIRCLED IN RED INK WITH DATE AND NAME OF PERSON MAKING CHANGE

Do not extend notes this side of this line

PLEASE RETURN TO
LOS ANGELES COUNTY ENGINEER
403 LOS ANGELES COUNTY ENGINEERING BLDG.

PROFILE LEVEL NOTES
CE 307
76-L-298-4/73

F.B. 4414 PG. 72

JOB NO. 1516.71 SURVEY OF FOX AIRFIELD NOTES RED.
SURVEY BY COVEY DATE
NOTES BY JRC DATE Oct 10 '82 NOTES CHKD.
INDEXED DATE DATE

WEST // NORTH STATION	B.S.	H.I.	F.S.	ELEV.	GRADE PER PLAN
1+21.2 // 2+00	FL.			4046	4044
1+25 // 2+25				4035	4036
+50				4028	4031
+75				4023	4026
+95				4019	4022
1+28.3 // 2+25	FL.			4036	4035
1+35 // 2+50	FL.			4027 +	4027
1+41.7 // 2+75	FL.			4020	4019
1+47 // 2+95	FL.	END		4010	4012
1+50 // 0+50				4110	4114
1+00				4089	4093
+50				4069	4073
2+00				4050	4053
+50				4031	4032
+95				4011	4013
2+00 // 0+50				4130	4130
1+00				4103	4110
+50				4087	4089
2+00				4066	4069
+50				4048	4049
+95				4030	4028
2+50 // 0+50				4144	4146
1+00				4124	4125
+50				4102	4105
2+00				4083	4085
+50				4064	4065
+95				4051	4045
2+60 // 2+95	FLOW	LINE		4051	4051
2+75 // 2+87.9	"	"		4059	4058

PLEASE RETURN TO
LOS ANGELES COUNTY ENGINEER
403 LOS ANGELES COUNTY ENGINEERING BLDG.
76-L-298-CE 307-4/73

Do not extend notes this side of this line

NOTE: ANY ADDITIONS OR CHANGES ON THIS SHEET MUST BE MADE OR CIRCLED IN RED INK WITH DATE AND NAME OF PERSON MAKING CHANGE

NOTES RED. _____ JOB NO. 1516.71 SURVEY OF FOX AIRFIELD F.B. 4414 PG. 73

DATE _____ SURVEY BY COVEY

NOTES CHKD. _____ NOTES BY J.R.C. DATE Oct, '82

DATE _____ INDEXED H. HOLMAN DATE NOV 1 1982

WEST/NORTH STATION	B.S.	H.I.	F.S.	ELEV.	GRADE PER PLAN
3+00//0+50				41.62	41.62
1+00				41.42	41.42
+50				41.21	41.22
2+00				41.00	41.01
+50				40.79	40.81
+76 FL.				40.70	40.71
+95				40.70	40.65
3+25//2+64 FL.				40.81	40.84
+75				40.78	40.81
+95				40.71	40.75
3+50//0+50				41.76	41.79
1+00				41.57	41.58
+50				41.36	41.38
2+00				41.18	41.18
+50				40.97	40.97
+52 FLOW LINE				40.96	40.97
+75				40.90	40.90
+95				40.80	40.84
3+75//2+40 FLOW LINE				41.08	41.10
+50				41.05	41.07
+75				41.00	41.00
+95				40.93	40.94
4+00//0+50				41.92	41.95
1+00				41.76	41.75
+50				41.55	41.54
2+00				41.32	41.34
+28 FLOW LINE				41.19	41.22
+50				41.20	41.17
+75				41.12	41.10
+95				41.00	41.04

NOTE: ANY ADDITIONS OR CHANGES ON THIS SHEET MUST BE MADE OR CIRCLED IN RED INK WITH DATE AND NAME OF PERSON MAKING CHANGE

Do not extend notes this side of this line

PLEASE RETURN TO
LOS ANGELES COUNTY ENGINEER
403 LOS ANGELES COUNTY ENGINEERING BLDG.

PROFILE LEVEL NOTES
CE 307
76-L-298-4/73

F.B. 4414 PG. 74

JOB NO. 1516.71 SURVEY OF FOX AIRFIELD NOTES RED.
SURVEY BY COVEY DATE
NOTES BY JRC. DATE OCT, '82 NOTES CHKD.
INDEXED DATE DATE

WEST / NORTH STATION	B.S.	H.I.	F.S.	ELEV.	GRADE PER PLAN
4+25 // 2+16.5	F.L.			41.35	41.35
+25				41.33	41.33
+50				41.22	41.25
+75				41.18	41.18
+95				41.11	41.14
4+50 // 0+50				42.09	42.11
1+00				41.95	41.91
+50				41.73	41.71
2+00				41.47	41.50
+046	FL.			41.44	41.48
+25				41.41	41.43
+50				41.32	41.33
+75				41.26	41.27
+95				41.21	41.23
4+75 // 1+92.7	FL.			41.59	41.61
2+00				41.57	41.60
+25				41.47	41.52
+50				41.45	41.45
+75				41.36	41.38
+95				41.30	41.33
5+00 // 0+50				42.24	42.27
1+00				42.05	42.07
+50				41.84	41.87
+80.8	FL.			41.70	41.74
2+00				41.68	41.69
+25				41.58	41.63
+50				41.53	41.56
+75				41.47	41.49
+95				41.40	41.43
5+25 // 0+25				42.23	42.20
0+50				42.20	42.24
0+75				42.15	42.20
1+00				42.08	42.15
1+25				42.00	42.05
1+50				41.91	41.94
1+68.7	FL			41.87	41.87
1+75				41.86	41.85
2+00				41.84	41.78
2+25				41.74	41.72
2+50				41.67	41.66
2+75				41.58	41.59
2+95				41.50	41.53
TBM. #6 4414-58					EL = 2341.55

PLEASE RETURN TO
LOS ANGELES COUNTY ENGINEER
403 LOS ANGELES COUNTY ENGINEERING BLDG.
76-L-298-CE 307-4/73

Do not extend notes this side of this line

NOTE: ANY ADDITIONS OR CHANGES ON THIS SHEET MUST BE MADE OR CIRCLED IN RED INK WITH DATE AND NAME OF PERSON MAKING CHANGE

NOTES RED. _____ JOB NO. 1516.71 SURVEY OF FOX AIRFIELD

F.B. 4414 PG. 75

DATE _____ SURVEY BY COVEY

NOTES CHKD. _____ NOTES BY J.R.C. DATE 10-8-82

DATE _____ INDEXED H. HOLMAN DATE NOV 1 1982

WEST // SOUTH STATION	B.S.	H.I.	F.S.	ELEV.	GRADE PER PLAN
BM. BEACON 4414-57				2341.06	
0+00 // 0+00				40.93	JOIN
				41.09	1' W/ WALL
+25				41.16	@ WALL
+50				41.29	41.27
+75				41.39	41.36
1+00				41.51	41.45
+25				41.66	41.64
+37				41.72	41.73
0+25 // 0+00				40.96	JOIN
0+18				41.02	PUDDLE
+25				41.08	41.13
+50				41.20	41.25
+75				41.34	41.34
1+00				41.40	41.43
+25				41.56	41.55
+37				41.56	41.60
0+50 // 0+00				41.05	JOIN
+25				41.11	41.14
+50				41.17	41.22
+75				41.31	41.32
1+00				41.39	41.41
+25				41.47	41.45
+37				41.53	41.45
0+75 // 1+00				41.49	41.50
+25				41.54	41.54
+37				41.56	41.51
1+00 // 0+00				41.12	41.18
0+50				41.33	41.38
1+00				41.56	41.58
+25				41.61	41.63
+37				41.60	41.66
+25 // 1+00				41.63	41.65
+25				41.67	41.70
+37				41.58	41.73

NOTE: ANY ADDITIONS OR CHANGES ON THIS SHEET MUST BE MADE OR CIRCLED IN RED INK WITH DATE AND NAME OF PERSON MAKING CHANGE

Do not extend notes this side of this line

PLEASE RETURN TO
LOS ANGELES COUNTY ENGINEER
403 LOS ANGELES COUNTY ENGINEERING BLDG.

PROFILE LEVEL NOTES
CE 307
76-L-298-4/73

F.B. 4414 PG. 76

JOB NO. 1516.71 SURVEY OF FOX AIRFIELD NOTES RED.
SURVEY BY COVEY DATE
NOTES BY JRC DATE OCT 11 '82 NOTES CHKD.
INDEXED DATE DATE

WEST // SOUTH STATION	B.S.	H.I.	F.S.	ELEV.	GRADE PER PLAN
1+50 // 0+00				4129	4134
0+50				4149	4154
1+00				4169	4172
+25				4176	4177
+37				4183	4180
1+75 // 1+00				4176	4180
+25				4186	4185
+37				4184	4188
2+00 // 0+00				4149	4150
+50				4169	4171
1+00				4186	4188
+25				4193	4193
+37				4199	4195
2+20 // 1+16				— —	4198
+25				4203	
+37				4205	4205
2+25 // 0+75				4185	4185
2+25 // 1+00				4189	4192
2+50 // 0+00				4166	4166
0+50				4183	4187
0+75				4189	4191
1+00				4188	4195
1+19				4203	JOIN
2+73 // 0+98				4202	4200
2+75 // 0+75				4190	4196

PLEASE RETURN TO
LOS ANGELES COUNTY ENGINEER
403 LOS ANGELES COUNTY ENGINEERING BLDG.
76-L-298-CE 307-4/73

Do not extend notes this side of this line

NOTE: ANY ADDITIONS OR CHANGES ON THIS SHEET MUST BE MADE OR CIRCLED IN RED INK WITH DATE AND NAME OF PERSON MAKING CHANGE

NOTES RED. _____ JOB NO. 1516.71 SURVEY OF FOX AIRFIELD

F.B. 4414 PG. 77

DATE 10-18-82 SURVEY BY COVEY

NOTES CHKD. _____ NOTES BY JRC DATE _____

DATE _____ INDEXED H. HOLMAN DATE NOV 1 1982

WEST // SOUTH STATION	B.S.	H.I.	F.S.	ELEV.	GRADE PER PLAN
3+00 // 0+00				4178	4183
0+50				4190	4199
0+75				4199	4200
1+78				4211	—
2+00				4216	4217 calc.
+25				4202	4204
+50	~~FLOWLINE~~			4190	~~4184~~
3+00 // 2+50	FLOWLINE NEW			4184	
3+00 // 2+60	FLOWLINE NEW			4182	
3+25 // 0+75				4201	4199
1+78				4211	—
2+00				4208	4214
+25				4195	4199
+37½	F.L.			4187	4186
+50				4200	4196
3+50 // 0+00				4193	4199
0+50				4199	4198
0+75				4199	4197
1+78				4206	—
2+00				4201	4205
+25	FL			4187	4188
+50				4202	4202
3+51 // 1+25				4203	—
1+50				4208	—
3+75 // 0+75				4209	4209
1+00				4207	4210
1+25				4217	4217
1+50				4219	4222
1+75				4209	4208
2+00				4198	4196
2+12½	F.L.			4191	4190
2+25				4197	4196
2+50				4208	4207

NOTE: ANY ADDITIONS OR CHANGES ON THIS SHEET MUST BE MADE OR CIRCLED IN RED INK WITH DATE AND NAME OF PERSON MAKING CHANGE

Do not extend notes this side of this line

PLEASE RETURN TO
LOS ANGELES COUNTY ENGINEER
403 LOS ANGELES COUNTY ENGINEERING BLDG.

PROFILE LEVEL NOTES
CE 307
76-L-298-4/73

F.B. 4414 PG. 78

JOB NO. 1516.71 SURVEY OF FOX AIRFIELD NOTES RED.

SURVEY BY COVEY DATE 10-18-82

NOTES BY J.R.C. DATE NOTES CHKD.

INDEXED DATE DATE

WEST/SOUTH STATION	B.S.	H.I.	F.S.	ELEV.	
4+00 // 0+00				4207	4215
0+50				4215	4212
0+75				4217	4215
1+00				4214	4217
1+25				4219	4218
1+50				4221	4217
1+75				4208	4205
2+00	FL.			4192	4192
+25				4203	4201
+50				4211	4211
4+25 // 0+75				4216	4221
1+00				4220	4222
1+25				4222	4221
1+50				4221	4216
1+75				4204	4203
1+87.5	FL			4196	4194
2+00				4198	4202
2+25				4207	4207
2+50				4220	4220
+50 // 0+00				4220	4230
0+50				4219	4223
0+75				4222	4223
1+00				4221	4222
1+25				4217	4221
1+50				4212	4210
1+75	FL.			4196	4196
2+00				4203	4206
+25				4214	4216
+50				4229	4228

PLEASE RETURN TO
LOS ANGELES COUNTY ENGINEER
403 LOS ANGELES COUNTY ENGINEERING BLDG.
76-L-298-CE 307-4/73

Do not extend notes this side of this line

NOTE: ANY ADDITIONS OR CHANGES ON THIS SHEET MUST BE MADE OR CIRCLED IN RED INK WITH DATE AND NAME OF PERSON MAKING CHANGE

NOTES RED. _____ JOB NO. 1516.71 SURVEY OF FOX AIRFIELD

F.B. 4414 PG. 79

DATE 10-18-82 SURVEY BY COVEY

NOTES CHKD. _____ NOTES BY J.R.C. DATE _____

DATE _____ INDEXED H. HOLMAN DATE NOV 1 1982

WEST//SOUTH STATION	B.S.	H.I.	F.S.	ELEV.	GRADE PER PLAN
4+75//0+75				4218	4219
1+00				4214	4217
+25				4205	4213
+50				4202	4204
+62.5	FL			4196	4198
+75				4206	4208
2+00				4205	4208
+25				4219	4225
+35	FL			4218	4222
+50				4224	4224
5+00//0+00				4218	4218
+25				4219	4217
+50				4215	4216
+75				4213	4214
1+00				4207	4212
+25	FL			4198	4205
+37				4206	— @ BLDG.
2+09				4208	— @ BLDG.
+25				4209	4214
+35	FL.			4209	4212
+50				4214	4216
5+25//0+00				4219	4216
+25				4220	4215
+50				4212	4213
+75				4207	4211
1+00				4206	4208
+25	FL.			4196	4200
+37				4203	@ BLDG.
2+09				4194	@ BLDG.
+25				4200	4205
+35	FL.			4200	4201
+50				4205	4206
5+29//1+50				4207	—
1+75				4205	—
2+00				4204	—

NOTE: ANY ADDITIONS OR CHANGES ON THIS SHEET MUST BE MADE OR CIRCLED IN RED INK WITH DATE AND NAME OF PERSON MAKING CHANGE

Do not extend notes this side of this line

PLEASE RETURN TO
LOS ANGELES COUNTY ENGINEER
403 LOS ANGELES COUNTY ENGINEERING BLDG.

PROFILE LEVEL NOTES
CE 307
76-L-298-4/73

F.B. 4414 PG. 80

JOB NO. 1516.71 SURVEY OF FOX AIRFIELD NOTES RED.
SURVEY BY COVEY DATE 11-18-82
NOTES BY J.R.C. DATE NOTES CHKD.
INDEXED DATE DATE

WEST // SOUTH STATION	B.S.	H.I.	F.S.	ELEV.	GRADE PER PLAN
5+50 // 1+00				41.97	42.03
+25				41.94	41.95
+50				41.97	42.05
+75				42.03	42.05
2+00				42.00	42.04
+25				41.94	41.95
+35	FL			41.92	41.91
+50				41.94	41.95
+75				41.94	41.98
3+00				41.94	42.00
+25				41.89	41.93
+38	FL			41.87	41.89
+50				41.88	41.91
+75				41.88	41.94
4+00				41.94	41.97
+25				41.93	41.96
+50				41.90	41.95
+75				41.88	41.94
5+00				41.86	41.93
+20	END OF PAV.			41.82	41.83
5+99 // 1+45	BEGIN TOP OF GRATE			41.54	41.60
+50				41.54	41.60
2+00				41.53	41.58
+50				41.61	41.56
3+00				41.53	41.54
+50				41.54	41.52
4+00				41.57	41.50
+50				41.48	41.48
5+00				41.49	41.47
+20	END TOP OF GRATE			41.44	41.46
B.M. # 2 FB 4414-57				2342.24	ELEV = 2342.240

PLEASE RETURN TO
LOS ANGELES COUNTY ENGINEER
403 LOS ANGELES COUNTY ENGINEERING BLDG.
76-L-298-CE 307-4/73

Do not extend notes this side of this line

NOTE: ANY ADDITIONS OR CHANGES ON THIS SHEET MUST BE MADE OR CIRCLED IN RED INK WITH DATE AND NAME OF PERSON MAKING CHANGE

Notes Ck'd by	Survey of SEC 11 14 T7N R9W
Map No.	JN 0208.11 Tape #18 Std 84 °F
Office Work	Surveyed by ALBRIGHT
Checked	Notes COVEY Date 7-1-82
Date	Indexed H. HOLMAN NOV 1 1982

F.B. 4414 PG. 81

JN 0208.11

1/4 SECTION CORNER

REPLACEMENT

ALBRIGHT
TALBOT
SIDWELL

NOTE: ANY ADDITIONS OR CHANGES ON THIS SHEET MUST BE MADE OR CIRCLED IN RED INK WITH DATE AND NAME OF PERSON MAKING CHANGE

Do not extend notes this side of this line

PLEASE RETURN TO
LOS ANGELES COUNTY ENGINEER
403 LOS ANGELES COUNTY ENGINEERING BLDG.

CENTERLINE NOTES
CE 310
76F 3095-4/73

F.B. 4414 PG. 82

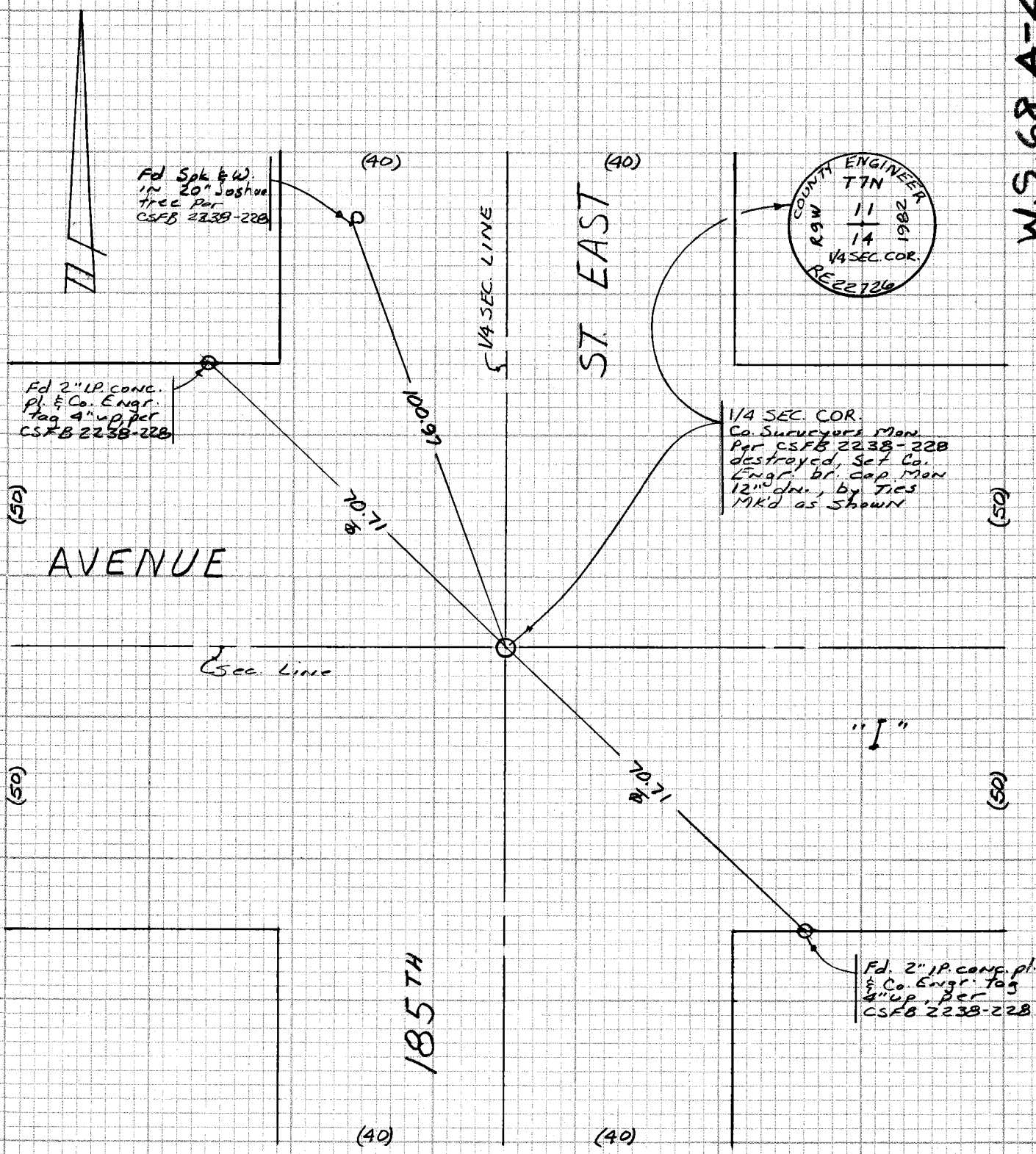

TAPE # 118 T= 97°

70.70 Level = 70.71

70.70 " = 70.71

100.96 " = 100.97

W.S. 68 A-4

CE 310
76F3095-4/73

PLEASE RETURN TO
LOS ANGELES COUNTY ENGINEER
403 LOS ANGELES COUNTY ENGINEERING BLDG.

Do not extend notes this side of this line

NOTE: ANY ADDITIONS OR CHANGES ON THIS SHEET MUST BE MADE OR CIRCLED IN RED INK WITH DATE AND NAME OF PERSON MAKING CHANGE

Notes Ck'd by	Survey of SEC. 33, 34 T8N R8W
Map No.	JN 0208.11 Tape # 118 Std 89 °F
Office Work	Surveyed by COVEY
Checked	Notes JRC Date 9-17-82
Date	Indexed H. HOLMAN NOV 1 1982

F.B. 4414 PG. 83

JN 0208.11

1/4 SECTION CORNER

REPLACEMENT

COVEY
ALBRIGHT
TALBOT

NOTE: ANY ADDITIONS OR CHANGES ON THIS SHEET MUST BE MADE OR CIRCLED IN RED INK WITH DATE AND NAME OF PERSON MAKING CHANGE

Do not extend notes this side of this line

PLEASE RETURN TO
LOS ANGELES COUNTY ENGINEER
403 LOS ANGELES COUNTY ENGINEERING BLDG.

CENTERLINE NOTES
CE 310
76F 3095-4/73

F.B. 4414 PG. 84

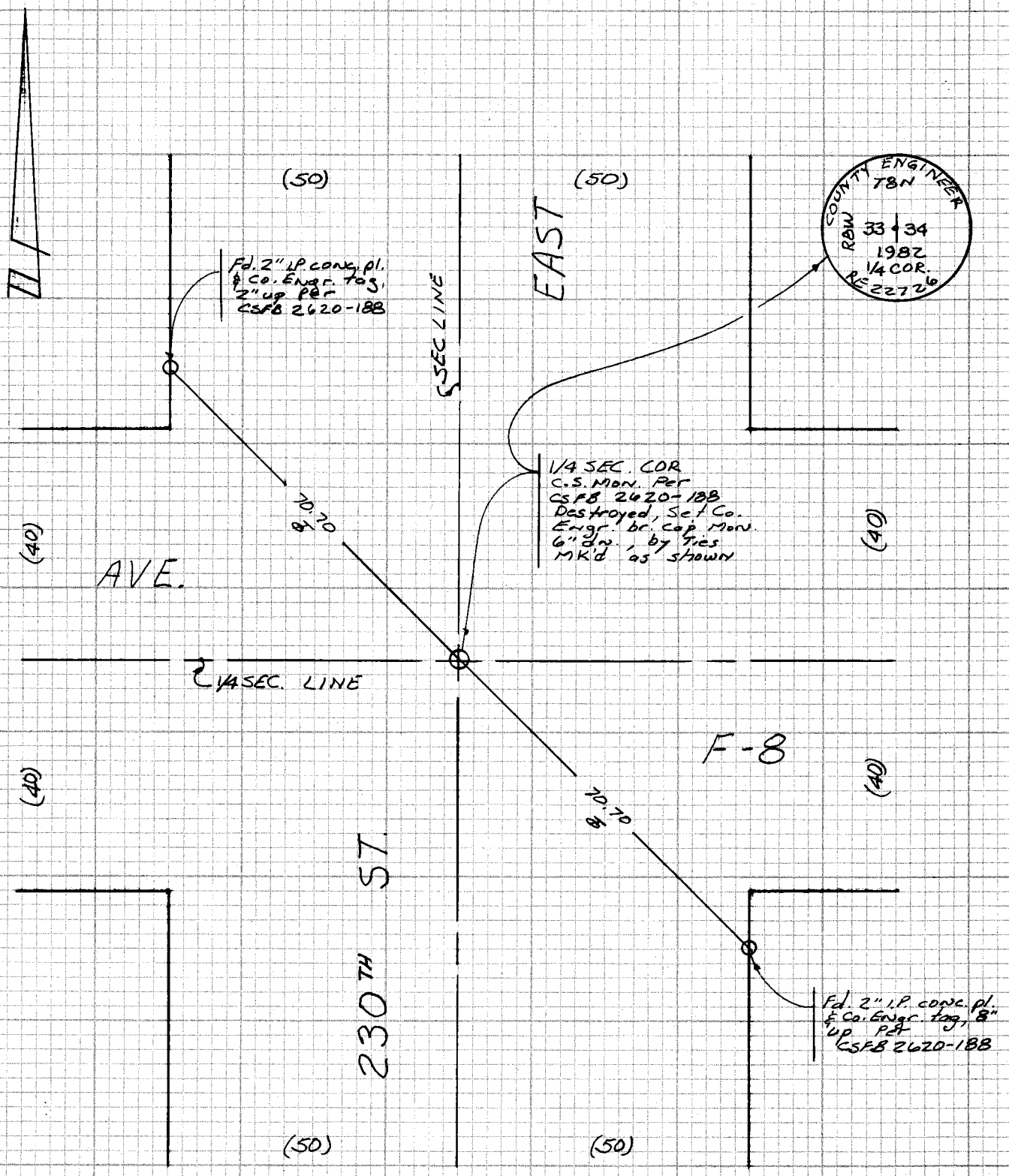

TAPE # 118 T= 77°
70.70 Level = 70.70
70.70 Level = 70.70

CE 310
76F3095-4173

PLEASE RETURN TO
LOS ANGELES COUNTY ENGINEER
403 LOS ANGELES COUNTY ENGINEERING BLDG.

Do not extend notes this side of this line

NOTE: ANY ADDITIONS OR CHANGES ON THIS SHEET MUST BE MADE OR CIRCLED IN RED INK WITH DATE AND NAME OF PERSON MAKING CHANGE