Notes Ckd by	Survey of
Map No.	JN Tape Std °F
Office Work	Surveyed by
Checked	Notes Date
Date	Indexed

F.B. 4428 PG. 45

Pages 46 thru 64
have never been used.

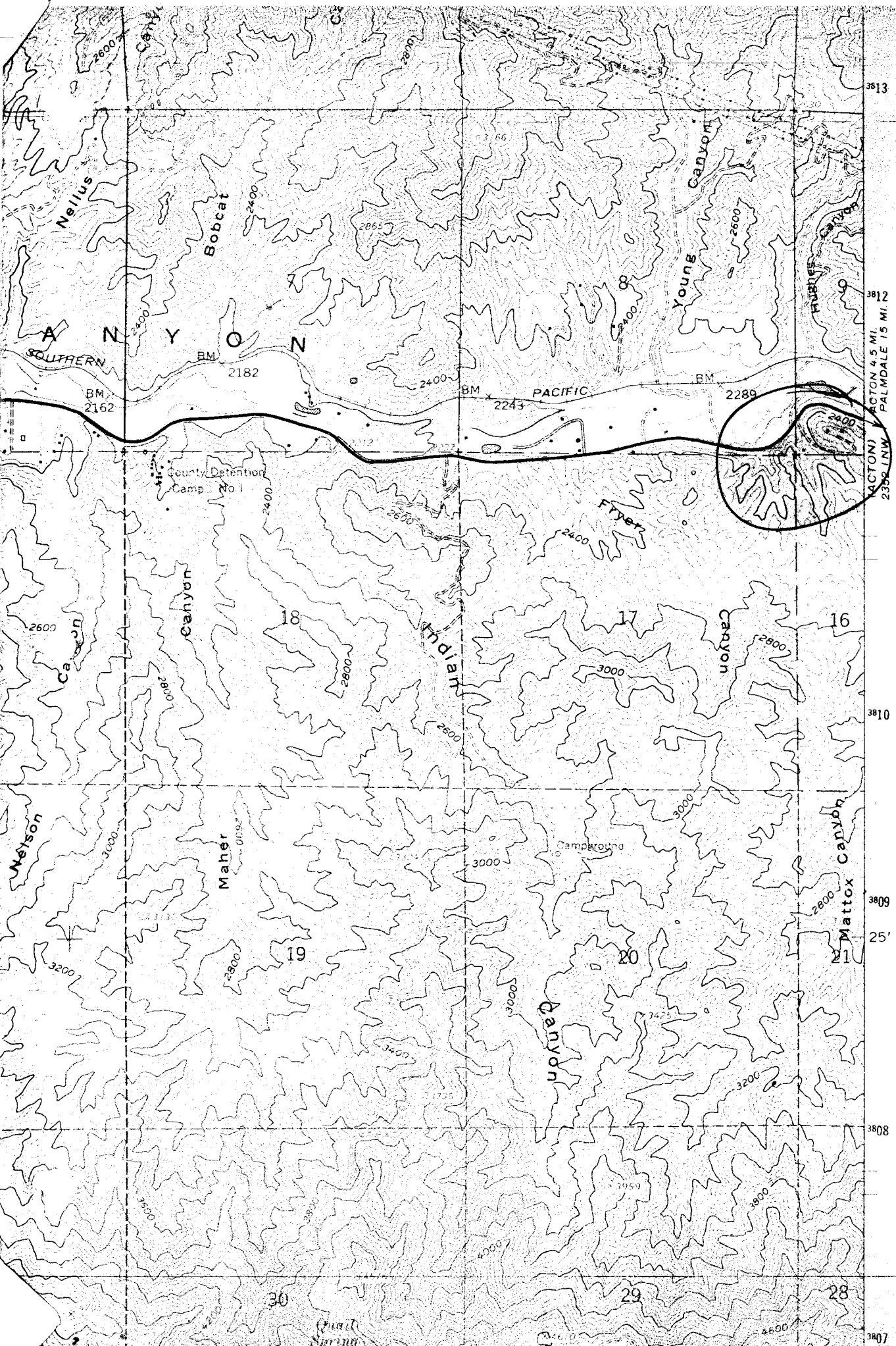

Nellus
Bobcat
Young
Canyon
Hughes
Canyon
A N Y O N
SOUTHERN
PACIFIC
BM
2182
2162
2243
2289
County Detention
Camp No 1
Fryer
Canyon
Indian
Canyon
Nelson
Maher
Campground
Mattox
Canyon
Canyon
Quail
Spring
ACTON 4.5 MI.
PALMDALE 15 MI.
(ACTON)
2352 I NW
7
8
9
16
17
18
19
20
21
28
29
30
25'
3813
3812
3810
3809
3808
3807

Notes Ck'd by L.F. Ramos	Survey of Sec 9 T4N R13W		F.B. 442B PG. 99
Map No. B-5413	JN 030201 Tape #118 Std 84 °F		
Office Work B. COINS	Surveyed by Covey		
Checked R.G. Hilario	Notes J.R.C.	Date Oct '81	
Date 11-17-81	Indexed H. HOLMAN	FEB 12 1982	

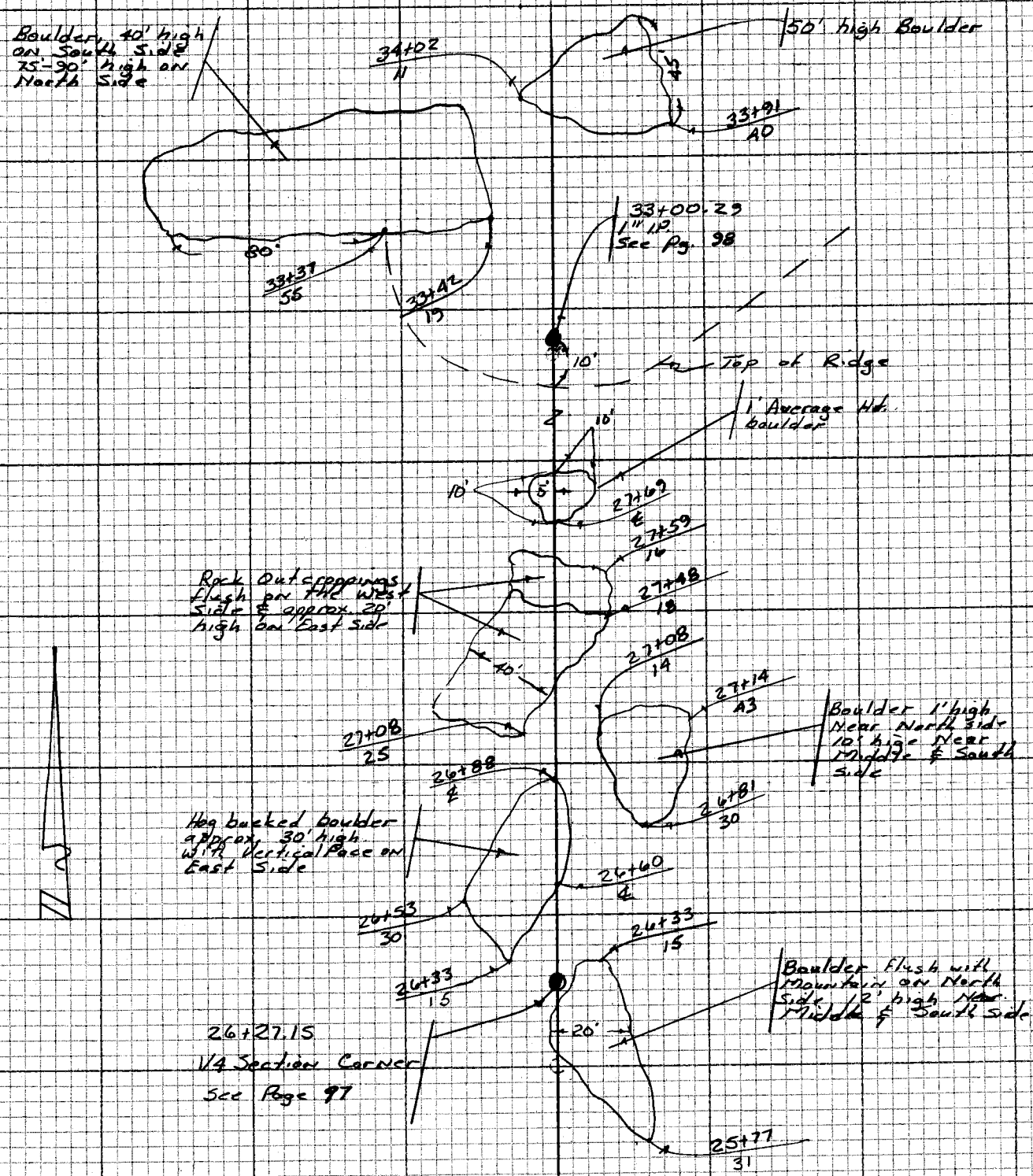

NOTE: ANY ADDITIONS OR CHANGES ON THIS SHEET MUST BE MADE OR CIRCLED IN RED INK WITH DATE AND NAME OF PERSON MAKING CHANGE

Do not extend note this side of this line

PLEASE RETURN TO
LOS ANGELES COUNTY ENGINEER
403 LOS ANGELES COUNTY ENGINEERING BLDG.

CENTERLINE NOTES
CE 310
76F3095-4/73

Notes Ck'd by	Survey of Antelope Valley Drainage
Map No.	JN 0221.50 Tape #117 Std 68 °F
Office Work	Surveyed by COVEY
Checked	Notes J.R.C. Date 2-8-82
Date	Indexed H. HOLMAN FEB 12 1982

F.B. 4428 PG. 101

J.N. 0221.50

ANTELOPE VALLEY

MASTER PLAN DRAINAGE

+ QUARTZ HILL AREA +

COVEY
ALBRIGHT
TALBOT

NOTE: ANY ADDITIONS OR CHANGES ON THIS SHEET MUST BE MADE OR CIRCLED IN RED INK WITH DATE AND NAME OF PERSON MAKING CHANGE

Do not extend notes this side of this line

PLEASE RETURN TO
LOS ANGELES COUNTY ENGINEER
403 LOS ANGELES COUNTY ENGINEERING BLDG.

CENTERLINE NOTES
CE 310
76F3095-4/73

F.B. 4428 PG. 102

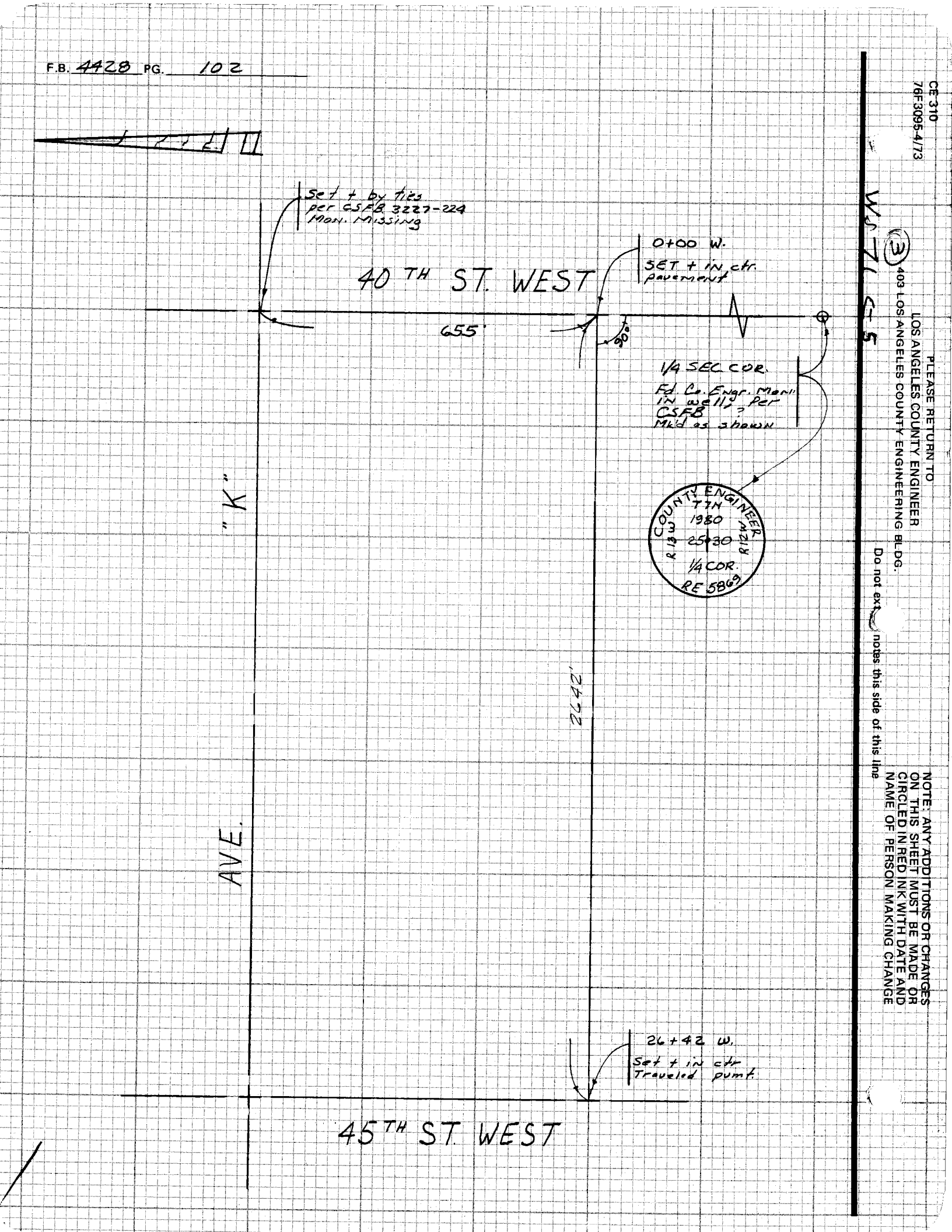

CE 310
76F3095-4/73

PLEASE RETURN TO
LOS ANGELES COUNTY ENGINEER
403 LOS ANGELES COUNTY ENGINEERING BLDG.

Do not ext notes this side of this line

NOTE: ANY ADDITIONS OR CHANGES
ON THIS SHEET MUST BE MADE OR
CIRCLED IN RED INK WITH DATE AND
NAME OF PERSON MAKING CHANGE

Notes Ck'd by	Survey of Antelope Valley Drainage
Map No.	JN 0221.50 Tape #117 Std 68 °F
Office Work	Surveyed by COVEY
Checked	Notes JRC Date 2-9-82
Date	Indexed ~~H. HOLMAN~~ FEB 12 1982

F.B. 4428 PG. 103

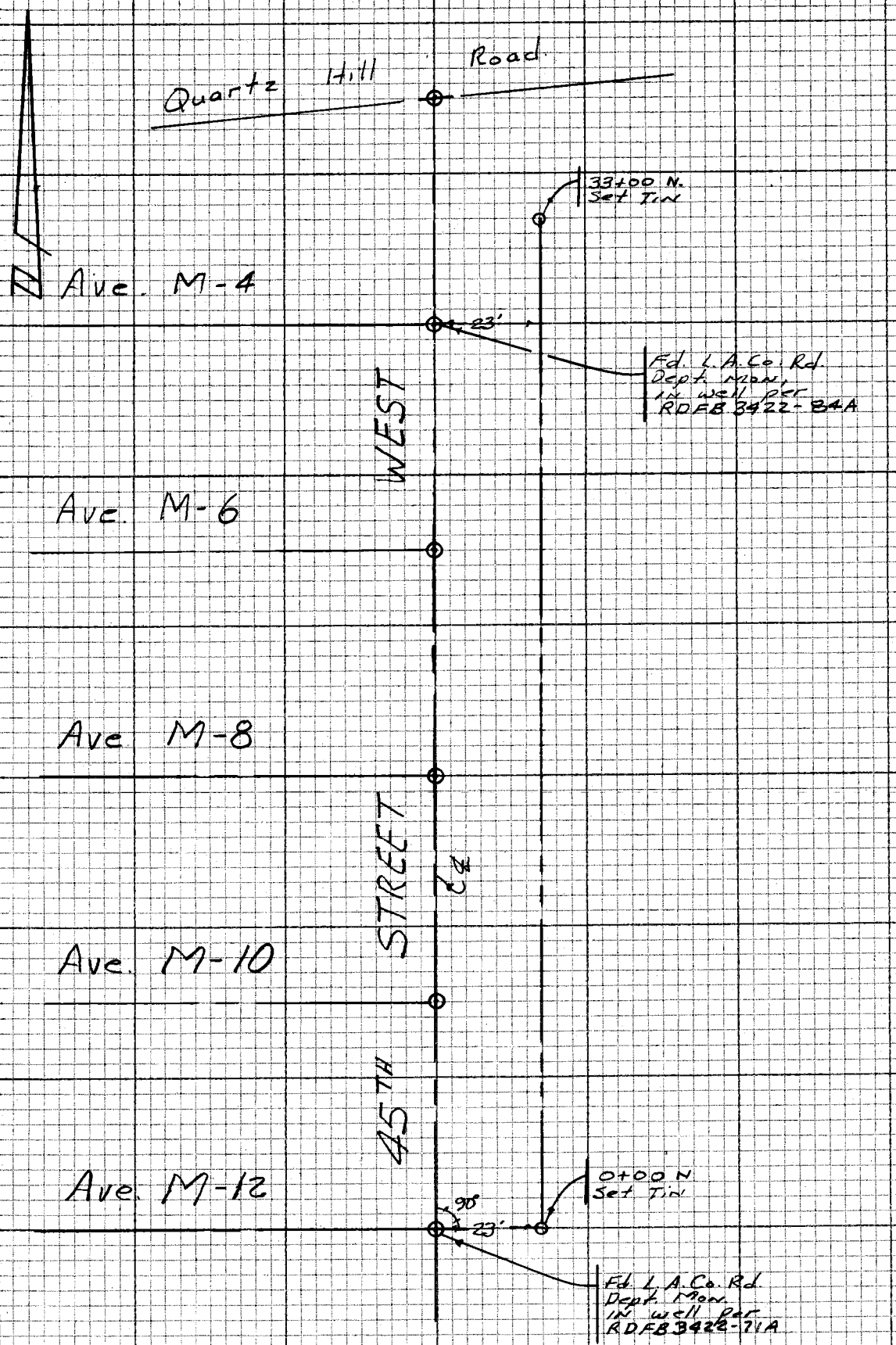

NOTE: ANY ADDITIONS OR CHANGES ON THIS SHEET MUST BE MADE OR CIRCLED IN RED INK WITH DATE AND NAME OF PERSON MAKING CHANGE

Do not extend note this side of this line

PLEASE RETURN TO
LOS ANGELES COUNTY ENGINEER
403 LOS ANGELES COUNTY ENGINEERING BLDG.

CENTERLINE NOTES
CE 310
76F 3095-4/73

NOTES RED. _____ JOB NO. 0221.50 SURVEY OF 655' S. of Ave. "K" (40th W to 45th W) F.B. 4428 PG. 105

DATE _____ SURVEY BY COVEY

NOTES CHKD. _____ NOTES BY J.R.C. DATE 2-8-82

DATE _____ INDEXED H. HOLMAN DATE FEB 12 1982

STATION	B.S.	H.I.	F.S.	ELEV.		
CL2222				2385.014	(CL2222 Lancaster 1975 L.A. Co. Rd. Dept)	
					2" I.P. conc. pl. & c.s. tag 4" up @ s.w. cor.	
					Ave. "K" & 40th st. W., 50' S. & 50' W. ℄ Int.	
T.P.				8540		
T.P.				8730		
0+00				8731	℄ 40th st. W.	Pavmt.
+12				8728	E. Pavmt.	
+20				863	Flow Line	
+38				883	toe Cut	
+40				898	top Cut.	
+50				892		
1+00				884		
+50				886		
2+00				883		
+50				890		
3+00				887		
+50				883		
4+00				880		
+50				877		
T.P.				8779		
5+00				875		
+50				875		
6+00				867		
+50				863		
7+00				862		
+50				866		
8+00				870		
+50				874		
9+00				869		
T.P.				8693		
9+50				866		
10+00				865		
+50				866		
11+00				864		
+50				863		
12+00				866		
+50				864		
13+00				876		
+50				876		
14+00				880		

Lanker Rod Used

NOTE: ANY ADDITIONS OR CHANGES ON THIS SHEET MUST BE MADE OR CIRCLED IN RED INK WITH DATE AND NAME OF PERSON MAKING CHANGE

Do not extend notes this side of this line

PLEASE RETURN TO LOS ANGELES COUNTY ENGINEER 403 LOS ANGELES COUNTY ENGINEERING BLDG.

PROFILE LEVEL NOTES CE 307 76-L-298-4/73

F.B. 4428 PG. 106

JOB NO. 0221.50 SURVEY OF 655's of Ave "K" (40th W to 45th W) NOTES RED.

SURVEY BY COVEY DATE

NOTES BY J.R.C. DATE 2-8-82 NOTES CHKD.

INDEXED DATE DATE

STATION	B.S.	H.I.	F.S.	ELEV.	
TP.				238797	
14+50				873	
15+00				872	
+50				872	
16+00				878	
+50				876	
17+00				872	
+50				870	
18+00				866	
+50				867	
19+00				863	
TP.				8634	
19+50				865	
20+00				862	
+50				860	
21+00				857	
+50				860	
22+00				861	
+50				859	
23+00				859	
+50				862	
24+00				862	
T.P.				8617	
24+50				861	
25+00				864	
+50				861	
+85				861	
+95				872	Top Cut
26+00				859	toe Cut
+05				854	Flow Line
+15				872	top
+22				858	Flow Line
+30				8645	E Pavmt
+42				8686	℄ Traveled 45th St. W.
TP.					
CL 2223				237819	(CL 2223 Lancaster 1975 L.A.Co. Rd. Dept.)
					(2378.161) C.S. mon. in well @ ℄ Int. Ave.
					"K" & 45th St. W. Mk'd (1/4 Cor. 24, 25, T7N R12W)

Lenker Rod Used

PLEASE RETURN TO
LOS ANGELES COUNTY ENGINEER
403 LOS ANGELES COUNTY ENGINEERING BLDG.
76-L-298-CE 307-4/73

Do not extend notes this side of this line

NOTE: ANY ADDITIONS OR CHANGES ON THIS SHEET MUST BE MADE OR CIRCLED IN RED INK WITH DATE AND NAME OF PERSON MAKING CHANGE

NOTES RED. _____ JOB NO. 0221.50 SURVEY OF 45th St. W. (M-12 to D.H. Road) F.B. 4428 PG. 107

DATE _____ SURVEY BY COVEY

NOTES CHKD. _____ NOTES BY J.R.C. DATE 2-9-82

DATE _____ INDEXED H. HOLMAN DATE FEB 12 1982

STATION	B.S.	H.I.	F.S.	ELEV.	23' E/O ℄ 45th St. West
BM "C"				2547.755	(Palmdale 1973 RDFB 3422-731 L.A. Co. Rd Dept) L&T. in N.E. cor. conc. drwy. to hse # 41353 45th St. W., 78' w/o ℄ 30' S/o ℄ Int. M-12
B.M. "B"				2559.645	(2559.645 Palmdale 1973 RDFB 3422-731 L.A. Co. Rd dept) L&T. in So. edge conc. drwy to hse # 41425 45th St. W., 53' w/o ℄ 27' N/o ℄ Int. M-12
3+50				552	
4+00				541	3' w/o Flow Line
4+50				527	
5+00				517	3' w/o Flow Line
T.P.				2535.234	
5+50				505	
6+00				488	3' w/o Flow Line
+50				474	
7+00				460	3' w/o Flow Line
+50				449	
8+00				439	2' w/o Flow Line
+50				427	
T.P.				2543.49	
9+00				416	2' w/o Flow Line
+50				406	
10+00				394	2' w/o Flow Line
+50				383	
11+00				372	2' w/o Flow Line
+50				362	
12+00				353	2' w/o Flow Line
+50				342	
T.P.				2534.87	
13+00				332	2' w/o Flow Line
+50				322	
14+00				312	2' w/o Flow Line
+50				302	
15+00				293	3' w/o Flow Line
+50				282	
16+00				272	2' w/o Flow Line
+50				262	
T.P.				2526.76	

Leveler Rod Used

NOTE: ANY ADDITIONS OR CHANGES ON THIS SHEET MUST BE MADE OR CIRCLED IN RED INK WITH DATE AND NAME OF PERSON MAKING CHANGE

Do not extend notes this side of this line

PLEASE RETURN TO
LOS ANGELES COUNTY ENGINEER
403 LOS ANGELES COUNTY ENGINEERING BLDG.

PROFILE LEVEL NOTES
CE 307
76-L-298-4/73

F.B. 4428 PG. 108

JOB NO. 0221-50 SURVEY OF 45th St W/ M-12 to QH Road NOTES RED.
SURVEY BY COVEY DATE
NOTES BY JRC. DATE 2-9-82 NOTES CHKD.
INDEXED DATE DATE

STATION	B.S.	H.I.	F.S.	ELEV.	23' E/o ℄ 45th St. W.
17+00				2525.3	1' w/o Flow Line
+50				24.4	
18+00				23.5	2' w/o Flow Line
+50				22.6	
19+00				21.6	2' w/o Flow Line
+50				20.8	
20+00				20.2	2' w/o Flow Line
+50				19.5	
21+00				19.0	2' w/o Flow Line
+50				18.2	
22+00				17.8	2' w/o Flow Line
T.P.				2518.27	
22+50				17.0	
23+00				16.4	2' w/o Flow Line
+50				15.8	
24+00				15.3	1' w/o Flow Line
+50				14.7	
25+00				14.2	Flow Line
+50				13.9	
26+00				13.4	Flow Line
+50				13.1	
27+00				12.6	Flow Line
+50				12.3	
28+00				12.0	Flow Line
+50				11.5	
T.P.				2512.18	
29+00				11.2	Flow Line
+50				11.0	
30+00				10.8	Flow Line
+50				10.6	
31+00				10.3	Flow Line
+50				10.1	
32+00				10.3	Flow Line
+50				10.8	
33+00				11.4	1' w/o Flow Line
T.P.				2514.10	
BM. QH5				2520.92	(2520.895 Reindeke 1973 & Lancaster 1975
					RDLB 3422-1105 L.A. Co. Rd. Dept.
					C.S. Mon in well @ ℄ Int Quartz Hill Rd.
					& 45th St West

Lenker Rod Used

PLEASE RETURN TO
LOS ANGELES COUNTY ENGINEER
403 LOS ANGELES COUNTY ENGINEERING BLDG.
76-L-298-CE 307-4/73

Do not extend notes this side of this line

NOTE: ANY ADDITIONS OR CHANGES ON THIS SHEET MUST BE MADE OR CIRCLED IN RED INK WITH DATE AND NAME OF PERSON MAKING CHANGE

Notes Ck'd by R. HILARIO B5483	Survey of PACIFIC CREST TRAILS F.B. 4428 PG. 145
Map No. B-5447	JN 0208.11 Tape 161 Std 84 °F
Office Work G. MASIDA	Surveyed by M.E. WACKER
Checked L.F. Ramos	Notes M.E.W. Date AUG-82
Date FEB. 8, 1983	Indexed H. HOLMAN DEC 28 1982

J.N. 1520.57

J.N. 0208.11

PACIFIC CREST TRAILS

SECTION-8, T-4-N, R-13-W

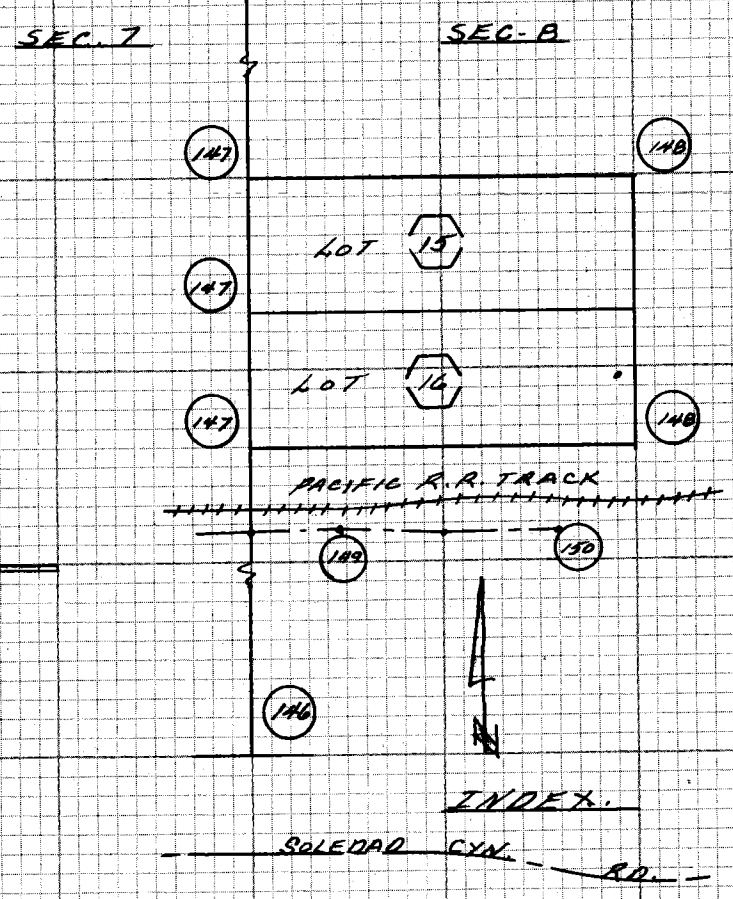

REF:

FB. 4428

PARTY:

WACKER
CARO
FALSEY
MITCHELL

NOTE: ANY ADDITIONS OR CHANGES ON THIS SHEET MUST BE MADE OR CIRCLED IN RED INK WITH DATE AND NAME OF PERSON MAKING CHANGE

Do not extend notes this side of this line.

PLEASE RETURN TO
LOS ANGELES COUNTY ENGINEER
403 LOS ANGELES COUNTY ENGINEERING BLDG.

CENTERLINE NOTES
CE 310
76F3095-4/73

F.B. 4428 PG. 146

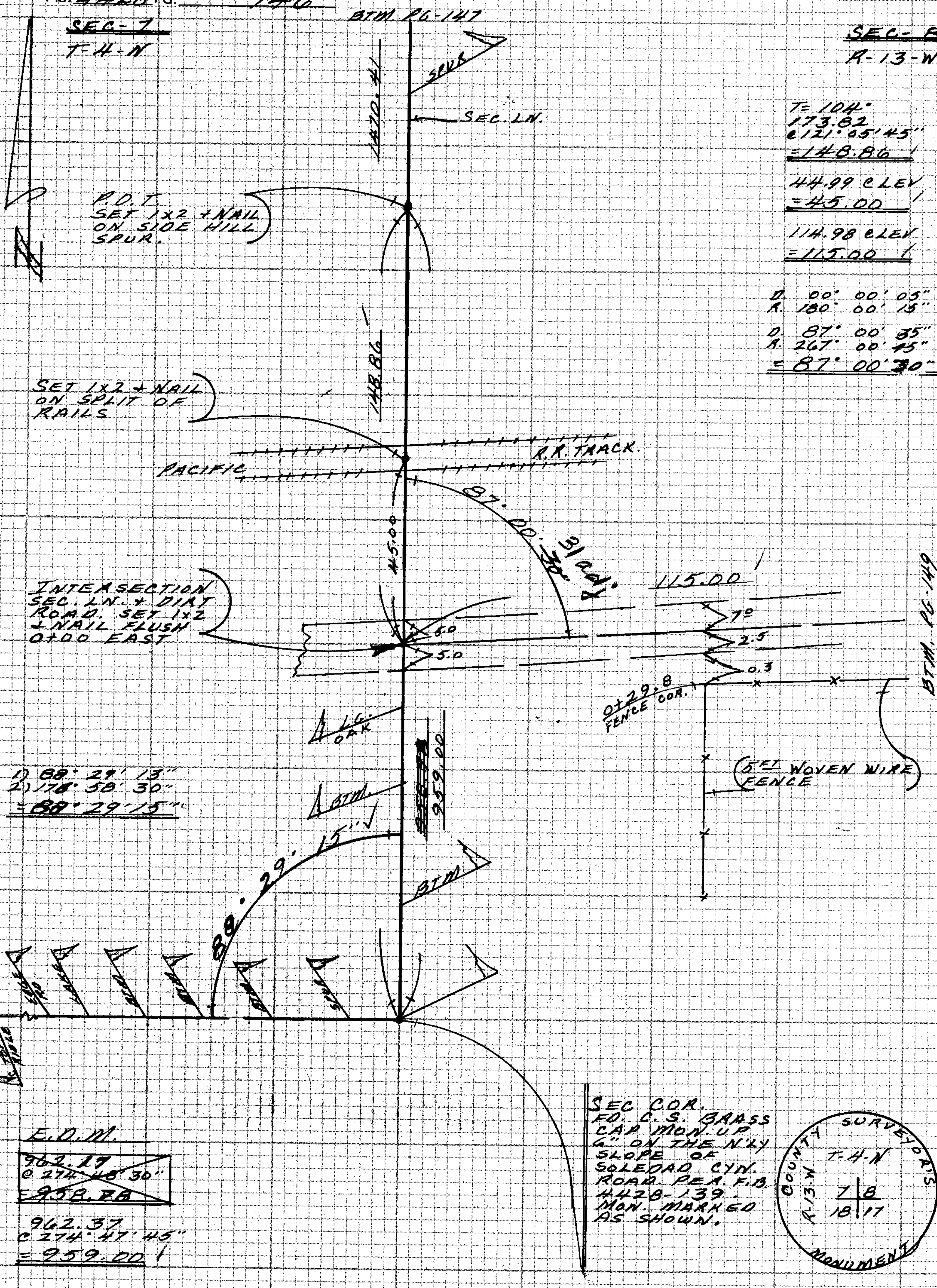

CE 310
76F3095-4/73

PLEASE RETURN TO
LOS ANGELES COUNTY ENGINEER
403 LOS ANGELES COUNTY ENGINEERING BLDG.

W.S. 79, D-2

Do not extend notes this side of this line

NOTE: ANY ADDITIONS OR CHANGES
ON THIS SHEET MUST BE MADE OR
CIRCLED IN RED INK WITH DATE AND
NAME OF PERSON MAKING CHANGE

Notes Ck'd by R. HILARIO	Survey of PACIFIC CREST TRAILS
Map No.	JN 1520.57 0208.11 Tape EDM Std °F
Office Work	Surveyed by M. E. WACKER
Checked L.F. Ramos	Notes M.E.W. Date AUG. 82
Date FEB. 8, 1983	Indexed H. HOLMAN DEC 28 1982

F.B. 4428 PG. 147

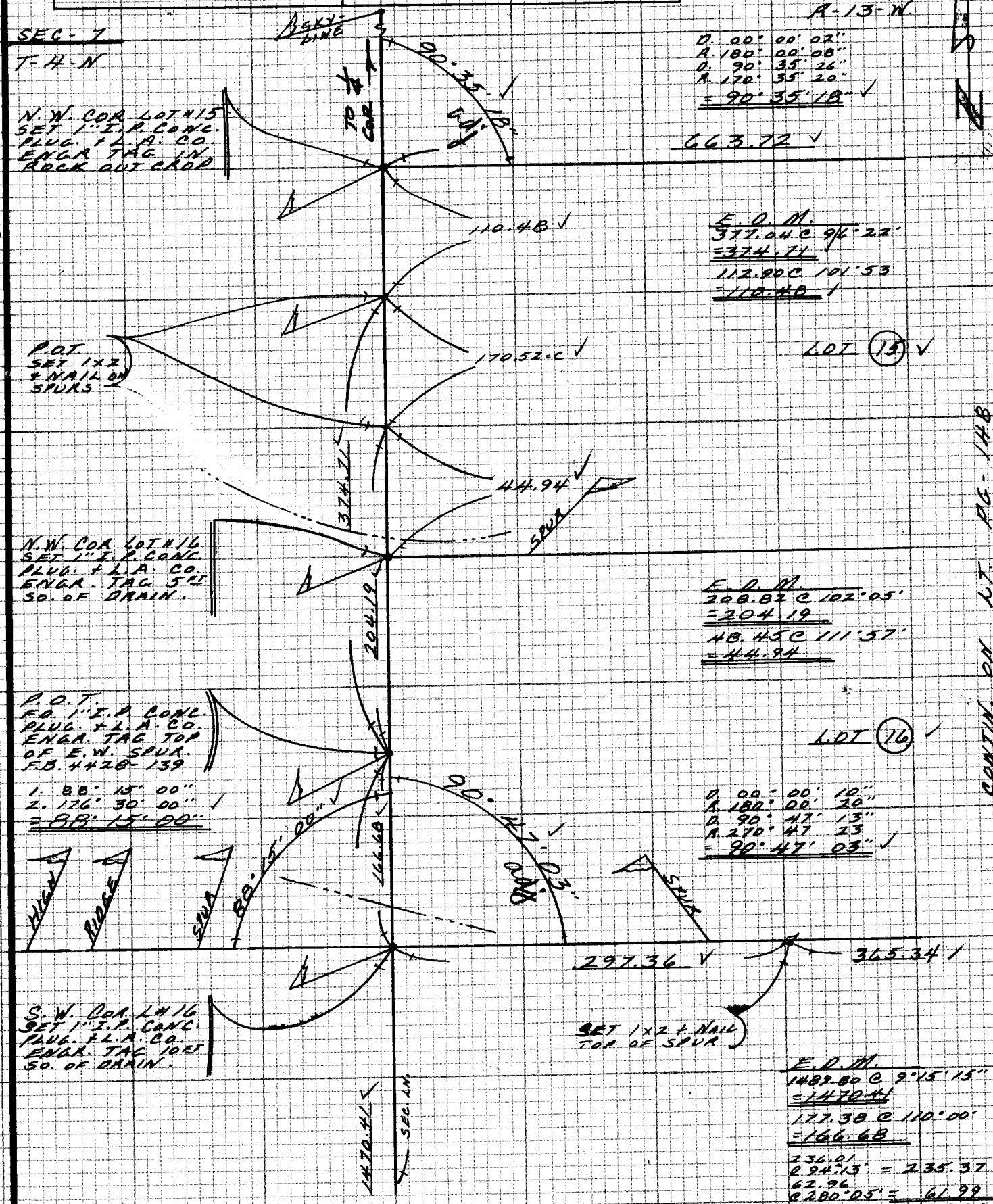

NOTE: ANY ADDITIONS OR CHANGES ON THIS SHEET MUST BE MADE OR CIRCLED IN RED INK WITH DATE AND NAME OF PERSON MAKING CHANGE

W.S. 79, D-1

Do not extend notes this side of this line

PLEASE RETURN TO
LOS ANGELES COUNTY ENGINEER
403 LOS ANGELES COUNTY ENGINEERING BLDG.

CENTERLINE NOTES
CE 310
76F3095-4/73

F.B. 4428 PG. 148

CE 310
76F3095-4173

PLEASE RETURN TO
LOS ANGELES COUNTY ENGINEER
403 LOS ANGELES COUNTY ENGINEERING BLDG.

W.S. 19, D-1

Do not extend notes this side of this line

NOTE: ANY ADDITIONS OR CHANGES ON THIS SHEET MUST BE MADE OR CIRCLED IN RED INK WITH DATE AND NAME OF PERSON MAKING CHANGE

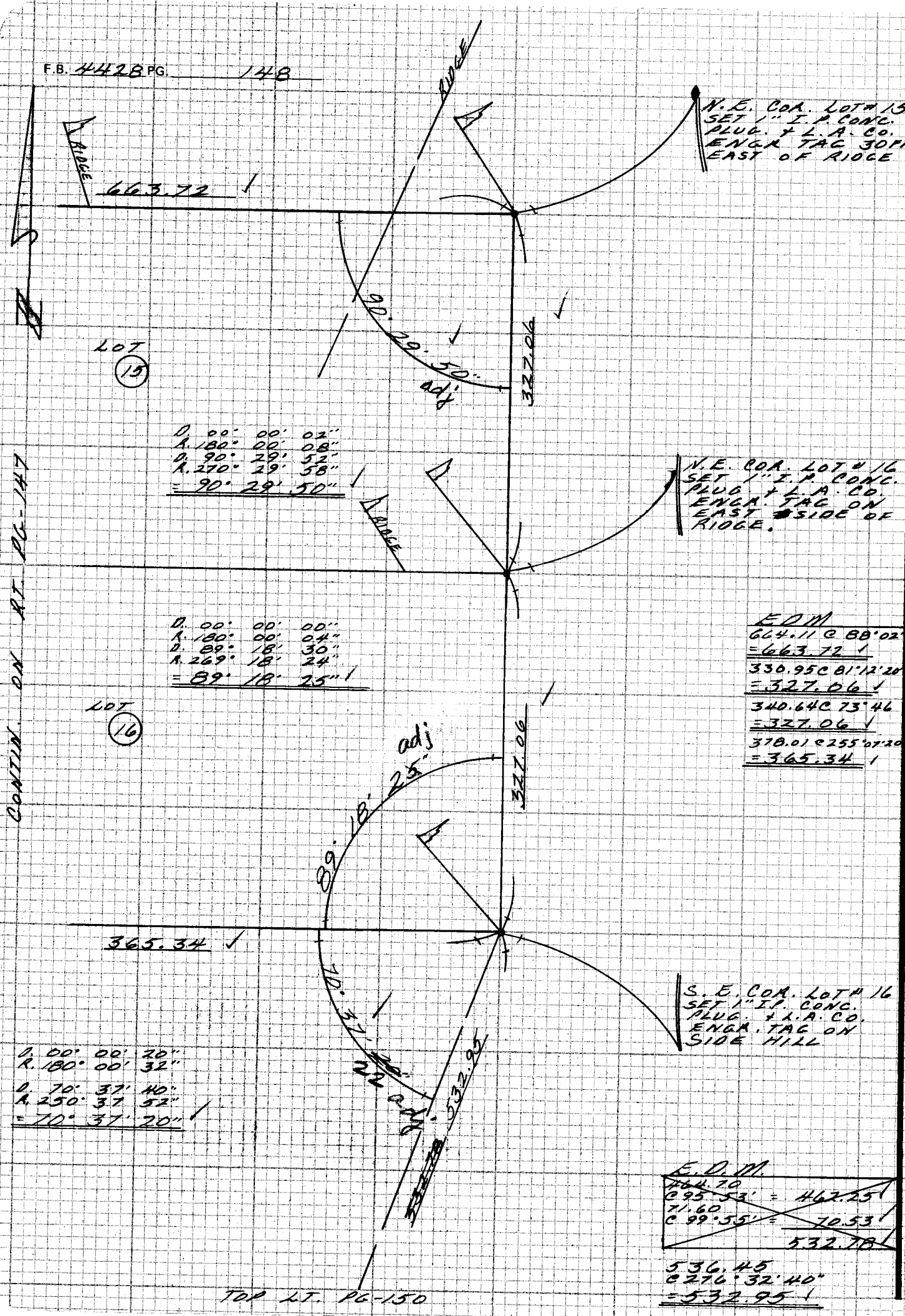

E.D.M.

664.11 @ 88°02'
= 663.72

330.95 @ 81°12'20"
= 327.06

340.64 @ 73°46
= 327.06

378.01 @ 255°07'20
= 365.34

E.D.M.

~~664.70~~
~~@ 95°53' = 462.25~~
~~71.60~~
~~@ 99°55' = 70.53~~
~~532.78~~

536.45
@ 276°32'40"
= 532.95

Notes Ck'd by R. HILARIO	Survey of PACIFIC CREST TRAILS
Map No.	JN 1520.57 0208.11 Tape 161 Std 84 °F
Office Work	Surveyed by M.E. WACKER
Checked L.F. RAMOS	Notes M.E.W. Date AUG. 82
Date FEB. 8, 1983	Indexed H. HOLMAN DEC 28 1982

F.B. 442B PG. 149

BTM. PC-150

D. 00° 00' 00"
R. 180° 00' 12"
D. 176° 15' 30"
R. 356° 15' 22"
= 176° 15' 20"

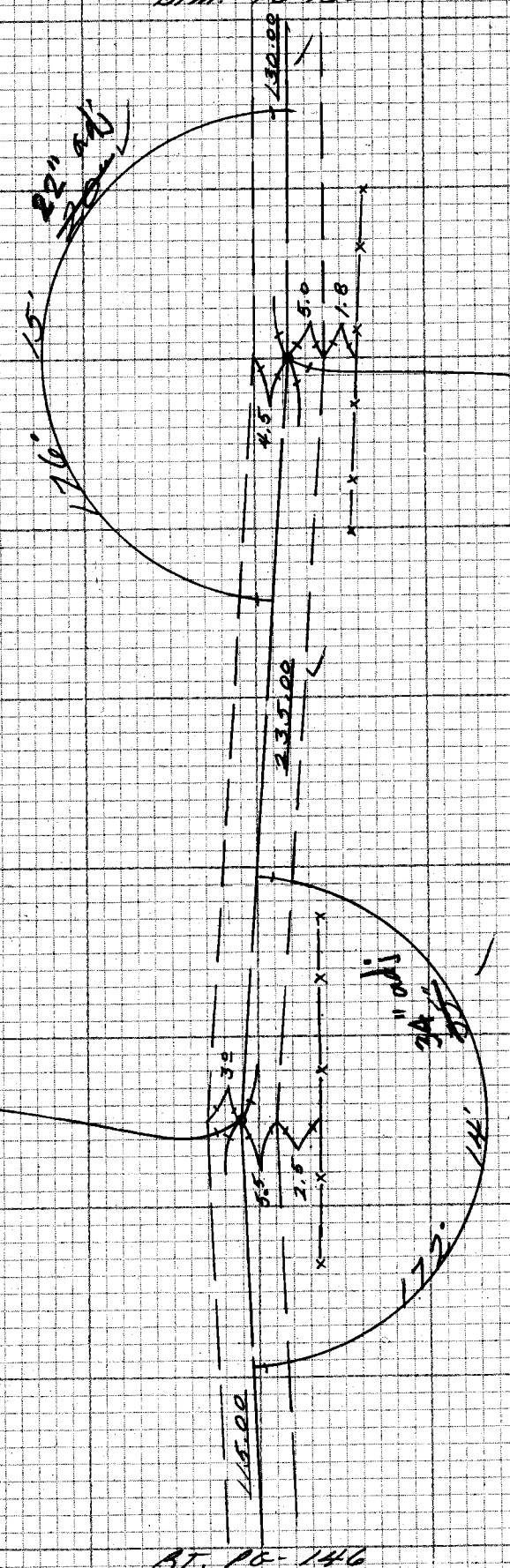

D. PT.
SET 1x2 + NAIL
FLUSH ON DIRT
ROAD.

D. PT.
SET 1x2 + NAIL
FLUSH ON DIRT
ROAD.

D. 00° 00' 05"
R. 180° 00' 15"
D. 172° 14' 40"
R. 352° 14' 50"
= 172° 14' 35"

T = 104'
129.98 C LEN
= 130.00
234.97 C LEN
= 235.00
114.98 C LEN
= 115.00

AT. PC-146

NOTE: ANY ADDITIONS OR CHANGES ON THIS SHEET MUST BE MADE OR CIRCLED IN RED INK WITH DATE AND NAME OF PERSON MAKING CHANGE

W.S. 79, D-1

Do not extend notes this side of this line

PLEASE RETURN TO
LOS ANGELES COUNTY ENGINEER
403 LOS ANGELES COUNTY ENGINEERING BLDG.

CENTERLINE NOTES
CE 310
76F-3095-4/73

F.B. 4428 PG. 150

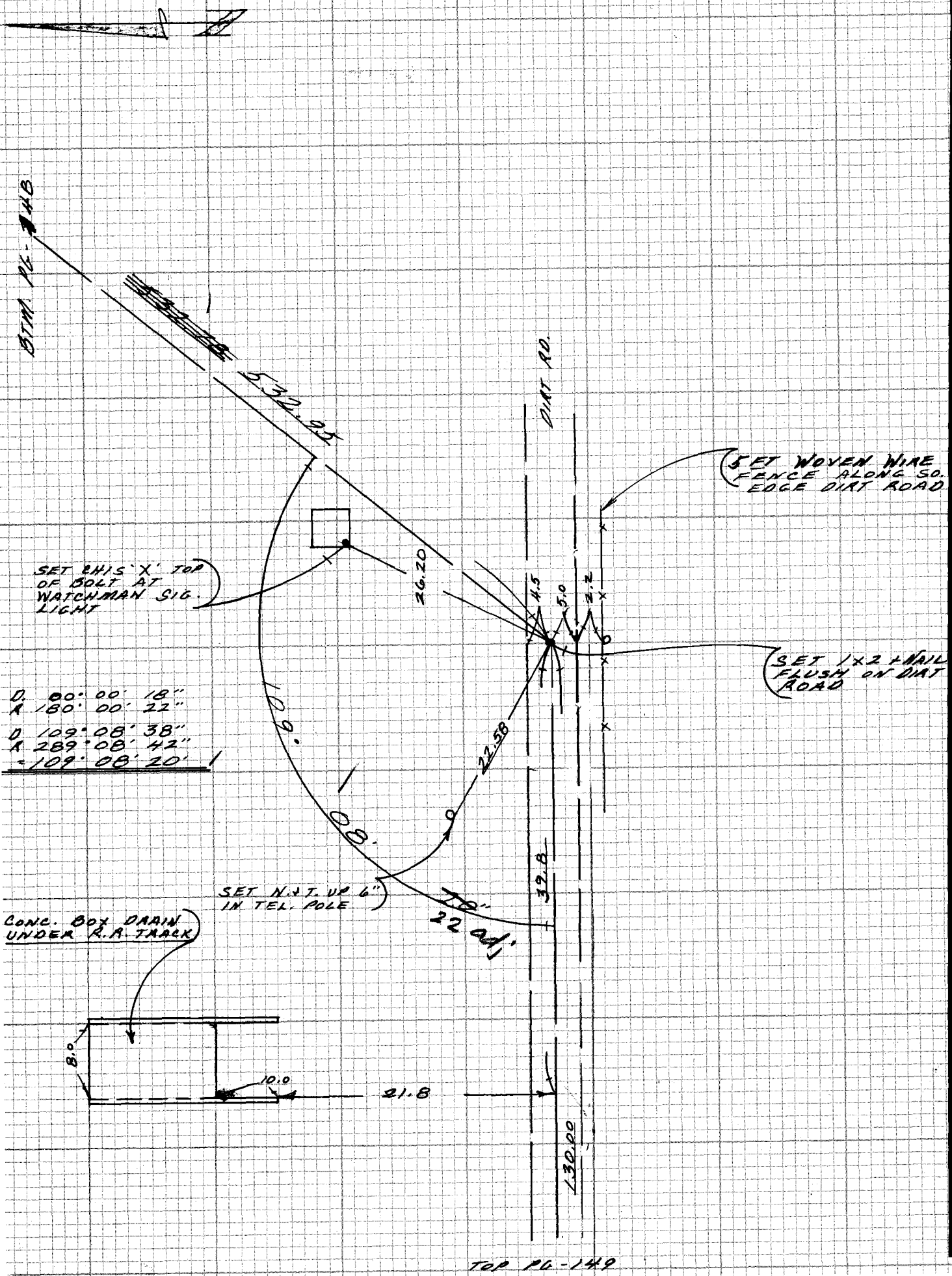

TOP PG-149

CE 310
76F3095-4/73

PLEASE RETURN TO
LOS ANGELES COUNTY ENGINEER
403 LOS ANGELES COUNTY ENGINEERING BLDG.

M.S. 79, D-1

Do not exceed this side of this line

NOTE: ANY ADDITIONS OR CHANGES ON THIS SHEET MUST BE MADE OR CIRCLED IN RED INK WITH DATE AND NAME OF PERSON MAKING CHANGE