Notes Ck'd by	Survey of LAURA'S LANDING
Map No.	JN 0502.77 Tape EDM Std °F
Office Work	Surveyed by Burkholder
Checked	Notes D.L.B. Date 6-16-80
Date	Indexed H. HOLMAN JUL 1 1980

F.B. 4434 PG. 5

J.N. 0502.77

LAURA'S LANDING

Location of Leach Field
Pump Sta. & 3" Force Main

Burkholder
Guizado
Banksan
McCoy

COORDINATES & ELEVATIONS
USING T-2 & AUTO-RANGER
CALCULATIONS USEING
MONROE CALC. 325
MONROE RECORDER 392

EDM TAPE # 4-2
Start File 20, Blo 3, Ctr 136
End File 26 Blo 3, Ctr 278

NOTE: ANY ALTERATIONS OR CHANGES ON THIS SHEET MUST BE MADE OR CHANGED WITH INK WITH DATE AND NAME OF PERSON MAKING CHANGE

PLEASE RETURN TO
LOS ANGELES COUNTY ENGINEER
#86 LOS ANGELES COUNTY ENGINEERING BLDG

CENTERLINE NOTES
CE 310
76F-3095-4/73

Microfilmed 9/30-84.

F.B. 4434 PG. 6

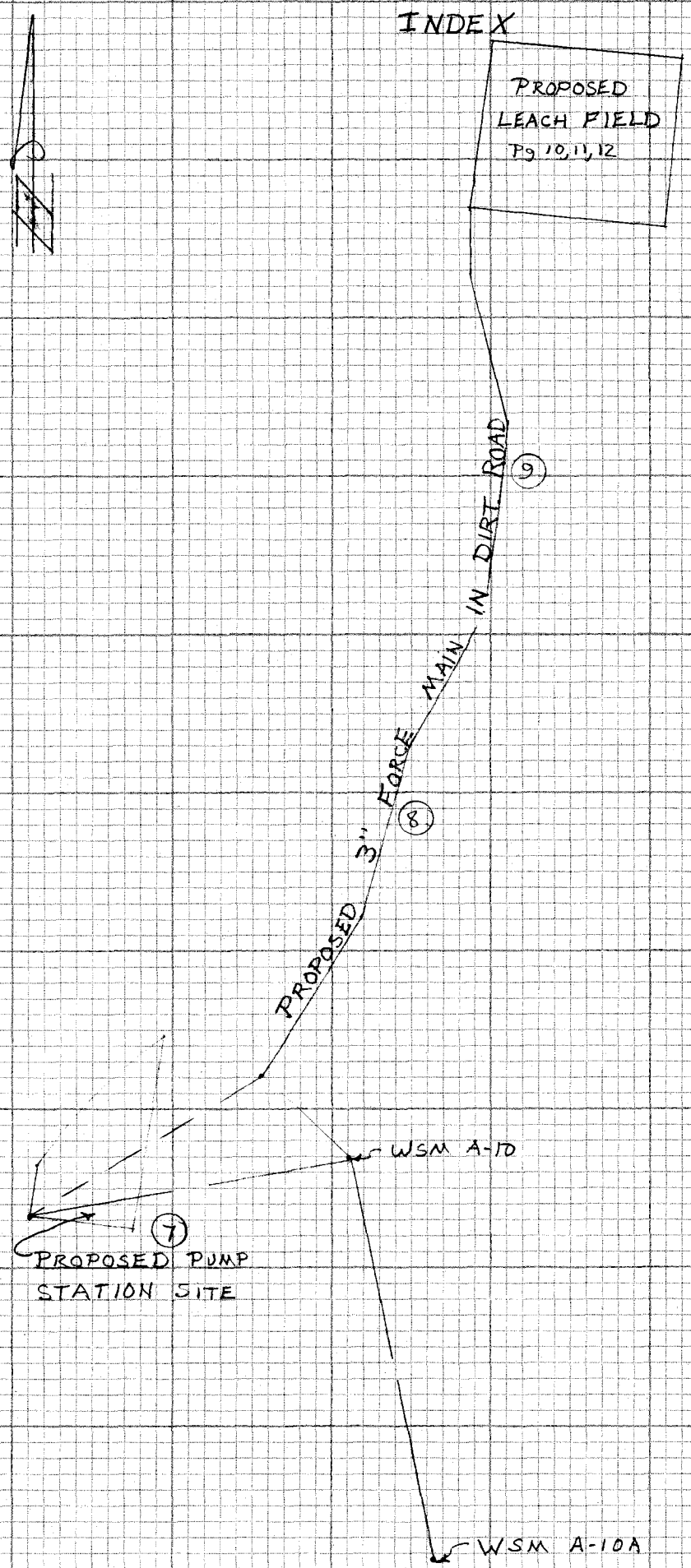

CE 310
76F 3095-4/73

PLEASE RETURN TO
LOS ANGELES COUNTY ENGINEER
403 LOS ANGELES COUNTY ENGINEERING BLDG.

Do not extend notes this side of this line

NOTE: ANY ADDITIONS OR CHANGES
ON THIS SHEET MUST BE MADE OR
CIRCLED IN RED INK WITH DATE AND
NAME OF PERSON MAKING CHANGE

Notes Ck'd by	Survey of LAURA'S LANDING
Map No.	JN 0502.77 Tape EDM Std °F
Office Work	Surveyed by Burkholder
Checked	Notes DLB Date 6-16-80
Date	Indexed H. HOLMAN JUL 1 - 1980

F.B. 4434 PG. 7

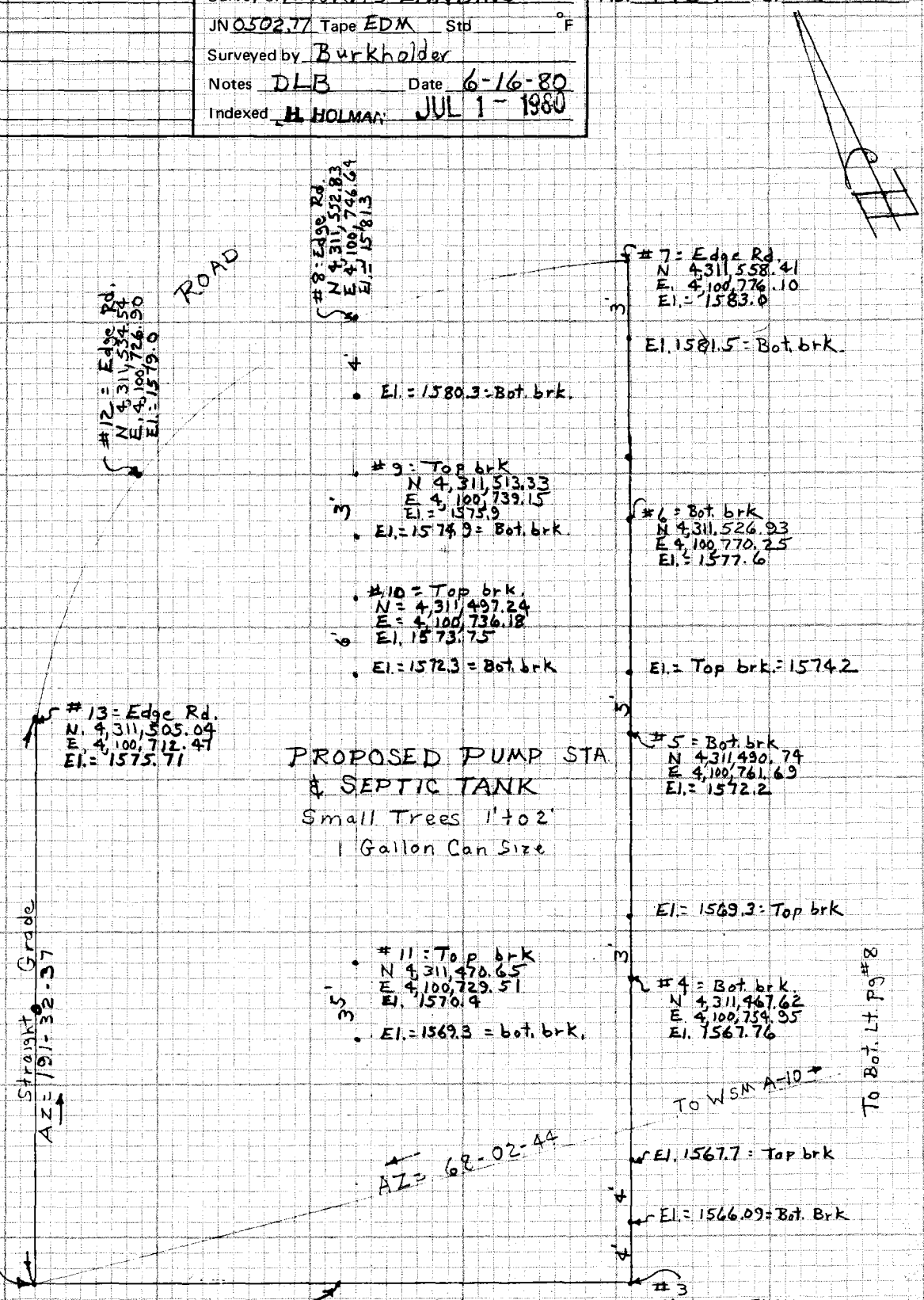

NOTE: ANY ADDITIONS OR CHANGES ON THIS SHEET MUST BE MADE OR CIRCLED IN RED INK WITH DATE AND NAME OF PERSON MAKING CHANGE

Do not extend notes this side of this line

PLEASE RETURN TO
LOS ANGELES COUNTY ENGINEER
403 LOS ANGELES COUNTY ENGINEERING BLDG.

CENTERLINE NOTES
CE 310
76F3095-4/73

F.B. 4434 PG. 8

CE 310
76F3095 ⊿ '73

PLEASE RETURN TO
LOS ANGELES COUNTY ENGINEER
403 LOS ANGELES COUNTY ENGINEERING BLDG.

Do not enter notes this side of this line

NOTE: ANY ADDITIONS OR CHANGES ON THIS SHEET MUST BE MADE OR CIRCLED IN RED INK WITH DATE AND NAME OF PERSON MAKING CHANGE

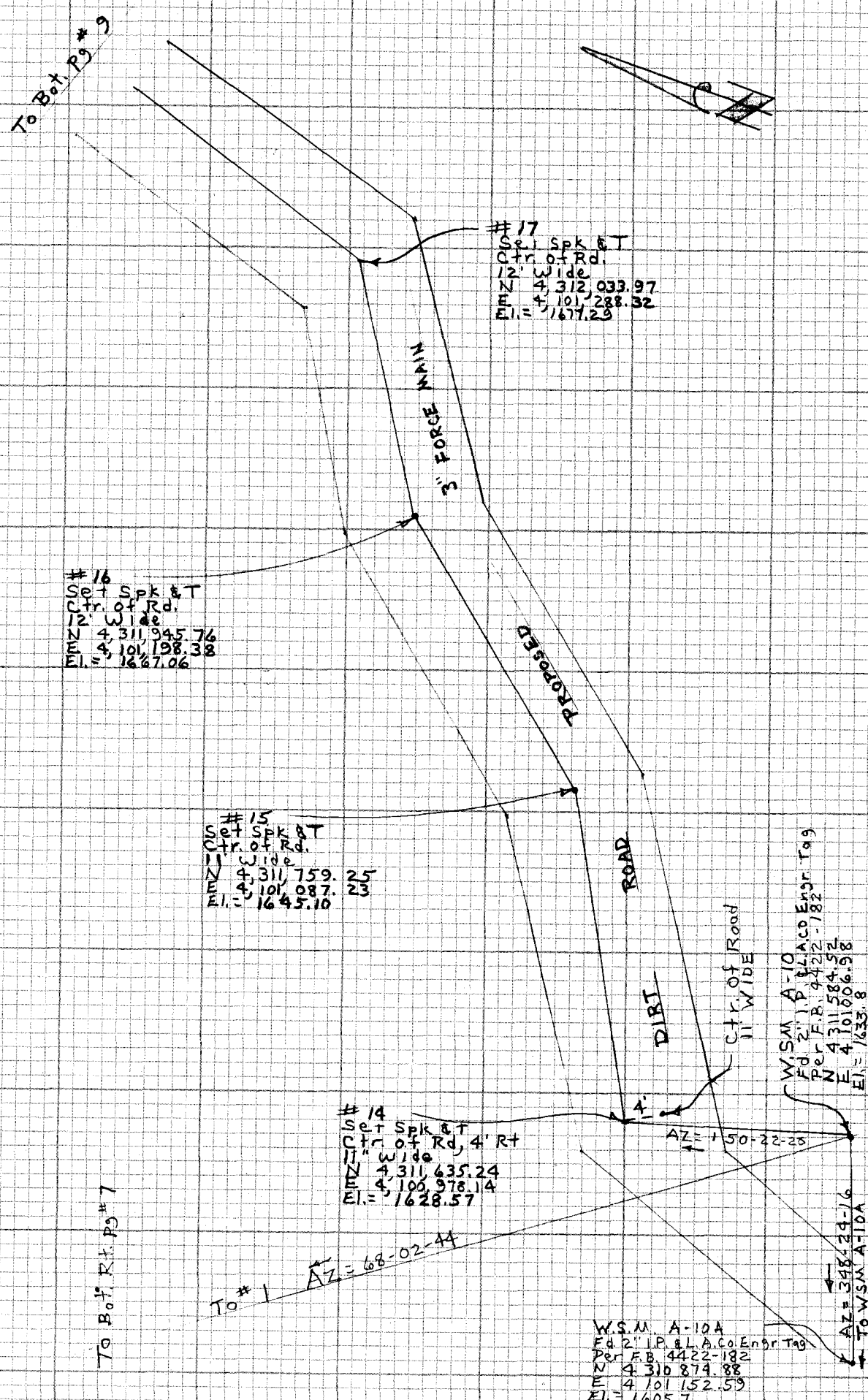

Notes Ck'd by	Survey of LAURA'S LANDING
Map No.	JN 050277 Tape EDM Std °F
Office Work	Surveyed by Burkholder
Checked	Notes D.L.B. Date 6-17-80
Date	Indexed H. HOLMAN JUL 1 - 1980

F.B. 4434 PG. 9

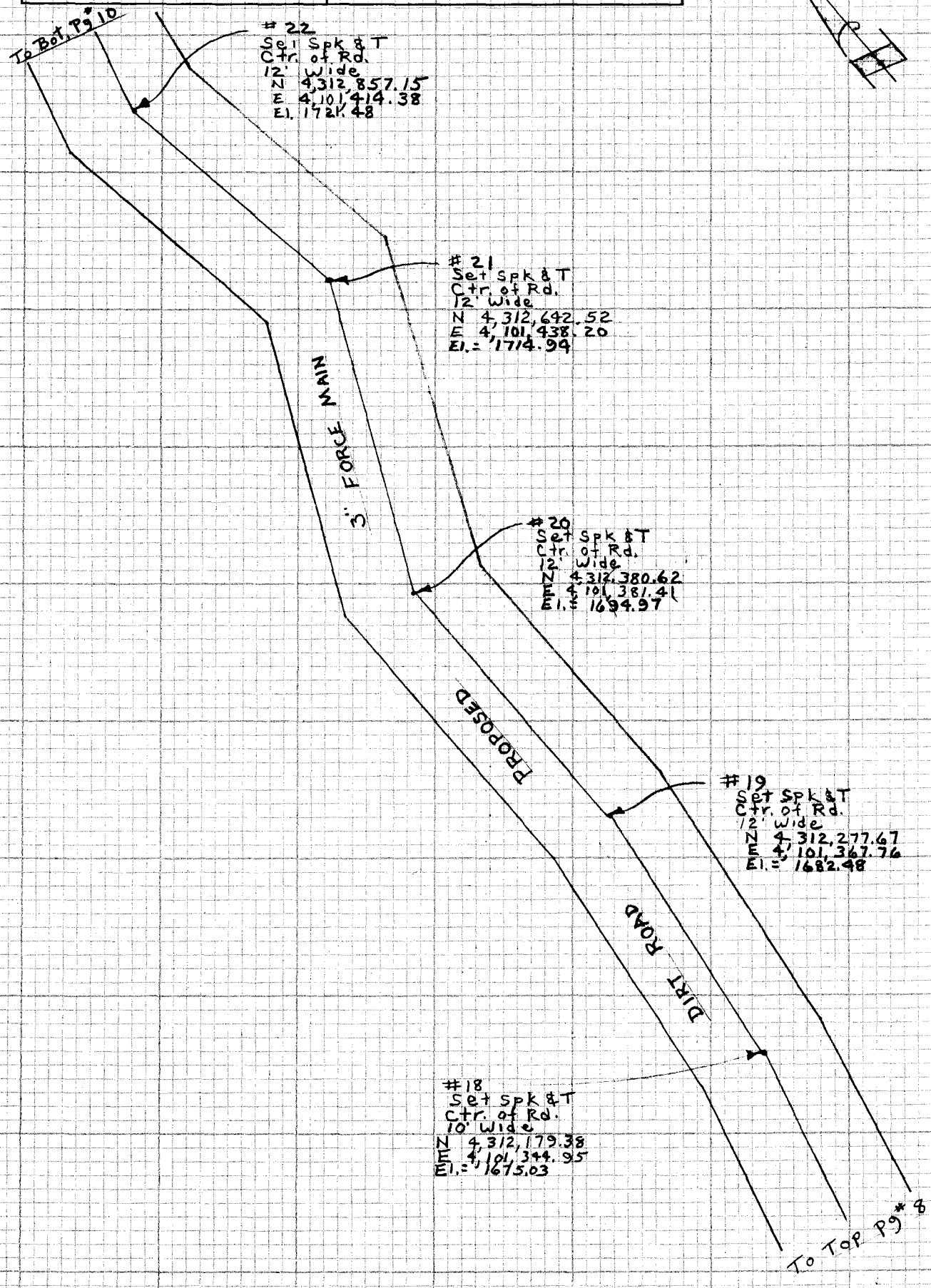

NOTE: ANY ADDITIONS OR CHANGES ON THIS SHEET MUST BE MADE OR CIRCLED IN RED INK WITH DATE AND NAME OF PERSON MAKING CHANGE

Do not extend notes this side of this line

PLEASE RETURN TO
LOS ANGELES COUNTY ENGINEER
403 LOS ANGELES COUNTY ENGINEERING BLDG.

CENTERLINE NOTES
CE 310
76F3095-4/73

F.B. 4434 PG. 10

To Bot. Pg # 11

Edge Rd.
El. = 1733.1 3'

#27
N 4,313,041.77
E 4,101,494.78
El. = 1733.6

PROPOSED LEACH FIELD
TREE FARM
TREES ARE 2"± & 4' to 5' TALL

Edge Rd.
El. = 1730.8 5'

#26
N 4,312,998.09
E 4,101,471.76
El. = 1730.8

#35 = brk
N 4,312,996.20
E 4,101,521.75
El. 1731.3

#34 hd. drain
N 4,312,982.10
E 4,101,496.27
El. 1728.7

AZ = 27-41-08

#36 = brk
N 4,312,949.45
E 4,101,528.88
El = 1724.2

Edge Rd.
El. = 1728.6 5'

#37 = drain
N 4,312,921.45
E 4,101,504.97
El. = 1718.41

#25
N 4,312,951.30
E. 4,101,447.11
El. 1728.6

#39 = brk
N 4,312,910.24
E. 4,101,553.41
El. = 1714.9

#38 = drain
N. 4,312,889.16
E 4,101,512.23
El. 1711.1

To Lt. Pg # 12

#23
S.W. Cor. LEACH
FIELD SITE
(East edge dirt Rd.)
N 4,312,904.66
E 4,101,422.53
El. = 1725.76
Set 1x2

#30
N 4,312,885.09
E 4,101,459.67
El. = 1720.1

#31 = Top brk
N. 4,312,871.98
E. 4,101,489.55
El. = 1713.68

#32 = Top brk & bot drain
N 4,312,851.57
E 4,101,523.28
El. = 1700.1

To Top Pg # 9

CE 310
76F 3095-4173

PLEASE RETURN TO
LOS ANGELES COUNTY ENGINEER
403 LOS ANGELES COUNTY ENGINEERING BLDG.

Do not exte.a notes this side of this line

NOTE: ANY ADDITIONS OR CHANGES ON THIS SHEET MUST BE MADE OR CIRCLED IN RED INK WITH DATE AND NAME OF PERSON MAKING CHANGE

Notes Ck'd by	Survey of Laura's Landing
Map No.	JN 0502.77 Tape EDM Std °F
Office Work	Surveyed by Burkholder
Checked	Notes D.L.B. Date 6-17-80
Date	Indexed H. HOLMAN JUL 1 - 1980

F.B. 4434 PG. 11

NOTE: ANY ADDITIONS OR CHANGES ON THIS SHEET MUST BE MADE OR CIRCLED IN RED INK WITH DATE AND NAME OF PERSON MAKING CHANGE

Do not extend notes this side of this line

PLEASE RETURN TO LOS ANGELES COUNTY ENGINEER 403 LOS ANGELES COUNTY ENGINEERING BLDG.

CENTERLINE NOTES CE 310 76F3095-4/73

#70 = Edge Rd.
N 4,313,136.44
E 4,101,521.89
El. = 1731.3
Edge Rd.

#55 = Top brk
N 4,313,121.04
E 4,101,551.11
El. = 1726.1

#56 = brk
N 4,313,109.33
E 4,101,575.89
El. = 1724.0

#57 = Bot. swale
N 4,313,092.85
E 4,101,604.61
El. = 1705.4

#58 = Top spur
N 4,313,073.24
E 4,101,641.83
El. = 1698.7

#59 = Sidehill
N 4,313,060.27
E 4,101,666.44
El. = 1688.0

#24 = N.W. Cor.
N 4,313,127.05
E 4,101,539.71
El. = 1729.52
Set 1X2

#61 = brk (Top spur)
N 4,313,052.55
E 4,101,617.86
El. = 1713.4

#60 = Sidehill
N 4,313,008.34
E 4,101,660.71
El. = 1698.5

#62 = brk
N 4,313,050.53
E 4,101,599.71
El. = 1718.8

#68 = brk
N 4,313,096.03
E 4,101,594.38
El. = 1728.3

#67 brk (swale)
N 4,313,082.34
E 4,101,587.44
El. = 1716.1

#63 = brk
N 4,313,045.92
E 4,101,577.29
El. = 1726.4

#66 = brk (head swale)
N 4,313,072.62
E 4,101,575.79
El. = 1721.8

#64 = brk
N 4,313,030.82
E 4,101,536.03
El. = 1731.6

#65 = brk
N 4,313,061.46
E 4,101,560.96
El. = 1728.2

← P.Z. = 27-47-08

PROPOSED LEACH FIELD
TREE FARM
TREES ARE 2" TO 4 to 5' TALL

El. = 1732.0
Edge Rd.
7'

#29 = Brk
N 4,313,097.97
E 4,101,524.75
El. = 1731.75

El. = 1733.0
Edge Rd.
3'

#69 = High Pt.
N 4,313,038.73
E 4,101,505.63
El. = 1734.2

#28 = Top brk
N 4,313,079.93
E 4,101,519.88
El. = 1734.0

To Top pg #10

F.B. 4434 PG. 12

#53 = Top brk to N.E.
N 4,313,015.20
E 4,101,634.36
El. = 1709.3

#51 = Top brk
N 4,313,020.83
E 4,101,580.11
El. 1726.2

#52 = Sidehill
N 4,312,987.85
E 4,101,593.95
El. = 1721.8

#54 = Top brk to E
N 4,312,971.46
E 4,101,642.43
El. = 1707.7

#50 = Sidehill
N 4,312,981.03
E 4,101,557.41
El. = 1727.3

#47 = Top brk to E.
N 4,312,931.09
E 4,101,667.50
El. = 1696.89

#49 = brk
N 4,312,948.81
E 4,101,597.13
El. = 1718.2

#48 = brk
N 4,312,925.49
E 4,101,628.39
El. = 1709.5

#33 = 1X2
N 4,312,918.99
E 4,101,583.02
El. = 1716.1

#40 = Top brk to E
N 4,312,885.37
E 4,101,590.30
El. = 1706.9

#46 = Top brk to E
N 4,312,886.06
E 4,101,671.64
El. = 1691.77

#45 = Top brk to E
N 4,312,868.21
E 4,101,659.60
El. = 1689.9

#41 = Top brk To E
N 4,312,874.22
E 4,101,561.93
El. = 1704.4

PROPOSED LEACH FIELD
TREE FARM
TREES ARE 2" & 4 to 5' TALL

#44 = Sidehill
N 4,312,851.30
E 4,101,615.06
El. = 1689.4

#43 = Sidehill
N 4,312,840.70
E 4,101,578.74
El. = 1687.5

#42 = bot drain
N 4,312,830.94
E 4,101,541.87
El. = 1687.4

To RT Pg #10

CE 310
76F3095-4/73

PLEASE RETURN TO
LOS ANGELES COUNTY ENGINEER
403 LOS ANGELES COUNTY ENGINEERING BLDG.

Do not extend notes this side of this line

NOTE: ANY ADDITIONS OR CHANGES ON THIS SHEET MUST BE MADE OR CIRCLED IN RED INK WITH DATE AND NAME OF PERSON MAKING CHANGE

Notes Ck'd by	Survey of SHARON'S REST
Map No.	JN 0502.77 Tape EDM Std °F
Office Work	Surveyed by Burkholder
Checked	Notes D.L.B. Date 6-19-80
Date	Indexed H. HOLMAN JUL 1 - 1980

F.B. 4434 PG. 13

J.N. 0502.77

SHARON'S REST

Location of Pump Sta.
Leach Field & 3" Force Main

Burkholder
Guizado
Bonkson
McCoy

Positions Established
Using a T-2, Auto-Ranger
& Monroe 325 Calculator
EDM-3A File 3, B10 Ctr=040
End File 14, B10 14, Ctr=036

NOTE: ANY ADDITIONS OR CHANGES ON THIS SHEET MUST BE MADE OR CIRCLED IN RED INK WITH DATE AND NAME OF PERSON MAKING CHANGE

Do not extend notes this side of this line

PLEASE RETURN TO
LOS ANGELES COUNTY ENGINEER
403 LOS ANGELES COUNTY ENGINEERING BLDG.

CENTERLINE NOTES
CE 310
76F3095-4/73

F.B. 4434 PG. 14

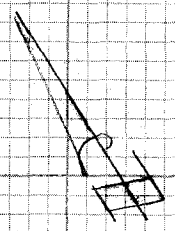

INDEX

PROPOSED LEACH FIELD Pg # 23,24

22

DIRT RD

21

PROPOSED FORCE MAIN ALONG

WSM D-11

21

20

WSM D-11A

15

19

ROAD

FORCE MAIN THRU TREE AREA

DIRT

PROPOSED PUMP STA

15

CE 310
76F3095-4/73

PLEASE RETURN TO
LOS ANGELES COUNTY ENGINEER
403 LOS ANGELES COUNTY ENGINEERING BLDG.

Do not extend notes this side of this line

NOTE: ANY ADDITIONS OR CHANGES ON THIS SHEET MUST BE MADE OR CIRCLED IN RED INK WITH DATE AND NAME OF PERSON MAKING CHANGE

Notes Ck'd by	Survey of SHARON'S REST
Map No.	JN 0502.77 Tape EDM Std °F
Office Work	Surveyed by BURKHOLDER
Checked	Notes 0502.77 Date 6-19-80
Date	Indexed H. HOLMAN JUL 1 - 1980

F.B. 4434 PG. 15

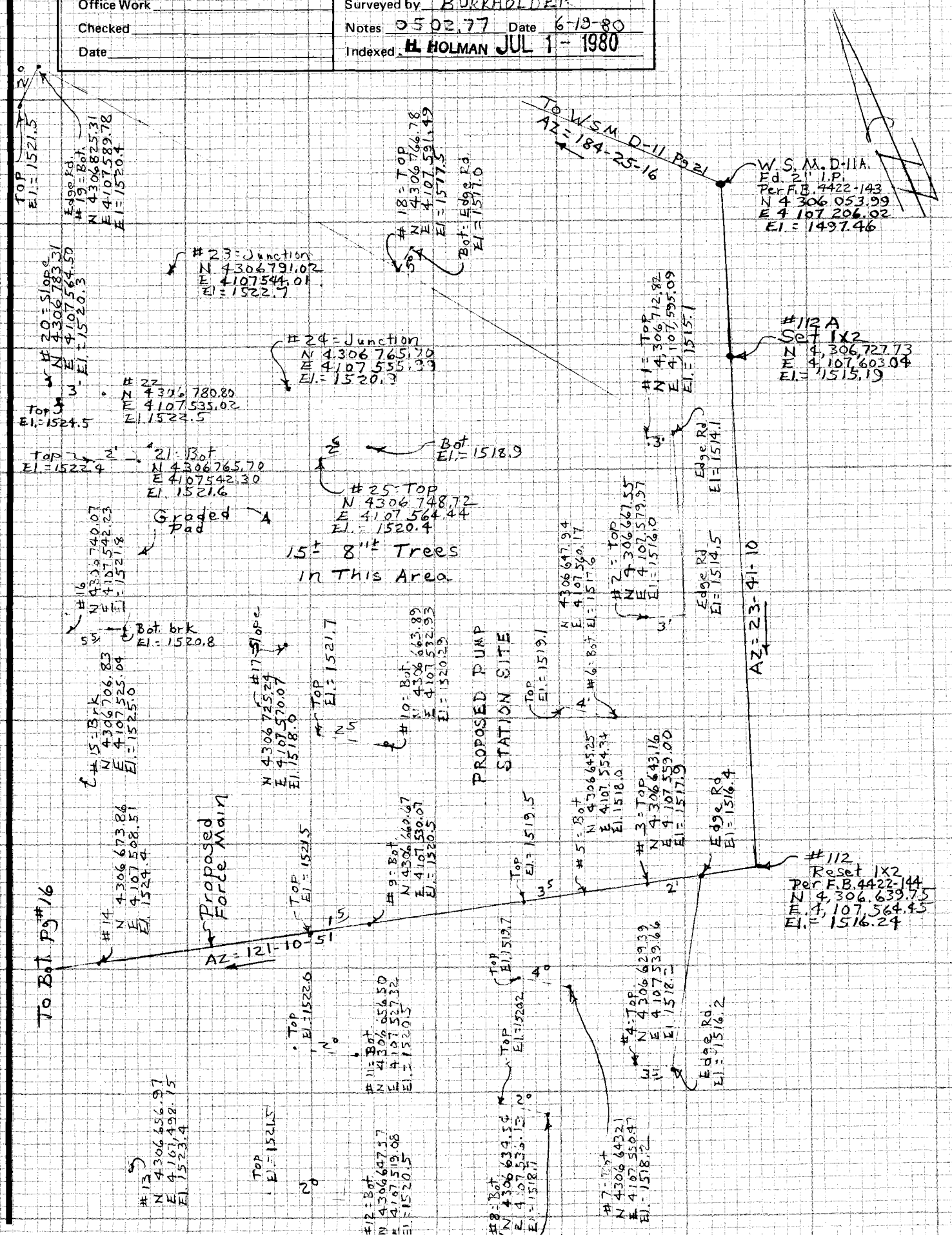

NOTE: ANY ADDITIONS OR CHANGES ON THIS SHEET MUST BE MADE, OR CIRCLED IN RED INK WITH DATE AND NAME OF PERSON MAKING CHANGE

Do not extend notes this side of this line

PLEASE RETURN TO
LOS ANGELES COUNTY ENGINEER
403 LOS ANGELES COUNTY ENGINEERING BLDG.

CENTERLINE NOTES
CE 310
76F-3095-4/73

F.B. 4434 PG. 16

To Bot. Pg# 17

El. Top = 1552.0

El. Top = 1552.0

El. Top = 1552.0

2°

2°

#40 = Bot
N 4306 819.65
E 4107 259.59
El. = 1551.5

#39 = bot. brk
N 4306 822.48
E 4107 262.50
El. = 1551.5

#41 = Bot
N 4306 825.26
E 4107 264.58
El. = 1551.5

#38 = 12" Pine
N 4306 816.21
E 4107 282.60
El. = 1546.2

5°

5°

El. = 1547.6

El. = 1547.6

#37
N 4306 799.13
E 4107 301.08
El. = 1547.1

#36 = 10" Pine
N 4306 790.69
E 4107 306.08
El. = 1546.3

#35 = 14" Pine
N 4306 778.83
E 4107 312.03
El. = 1543.1

Proposed Force Main

5°

5°

El. = 1542.3

12" Pine
El. = 1542.1

#34
N 4306 767.80
E 4107 352.85
El. = 1541.8

5°

El. = 1538.4

#33 12" Tree
N 4306 740.15
E 4107 391.11
El. = 1538.7

#32
N 4306 742.80
E 4107 394.16
El. = 1538.1

5°

5°

El. 1535.1

El. = 1534.3

#31
N 4306 725.41
E 4107 422.90
El. = 1534.7

#29 = 12" Pine
N 4306 712.34
E 4107 449.56
El. = 1532.4

#30 = 12" Pine
N 4306 714.67
E 4107 435.54
El. = 1533.3

Az = 121-10-51

#28 = 4" Pine
N 4306 705.17
N 4107 464.78
El. = 1530.7

5°

5°

El. = 1529.2

#27
8" Pine
N 4306 691.64
E 4107 472.88
El. = 1528.9

El. = 1528.9

#26
8" Pine
N 4306 688.25
E 4107 489.55
El. = 1527.0

To Bot. Lt. Pg #15

CE 310
76F3095-4/73

PLEASE RETURN TO
LOS ANGELES COUNTY ENGINEER
403 LOS ANGELES COUNTY ENGINEERING BLDG.

Do not extend notes this side of this line

NOTE: ANY ADDITIONS OR CHANGES ON THIS SHEET MUST BE MADE OR CIRCLED IN RED INK WITH DATE AND NAME OF PERSON MAKING CHANGE

Notes Ck'd by	Survey of SHARON'S REST	F.B. 4434 PG. 17
Map No.	JN 050277 Tape EDM Std °F	
Office Work	Surveyed by Burkholder	
Checked	Notes DLB Date 6-23-80	
Date	Indexed H. HOLMAN JUL 1 - 1980	

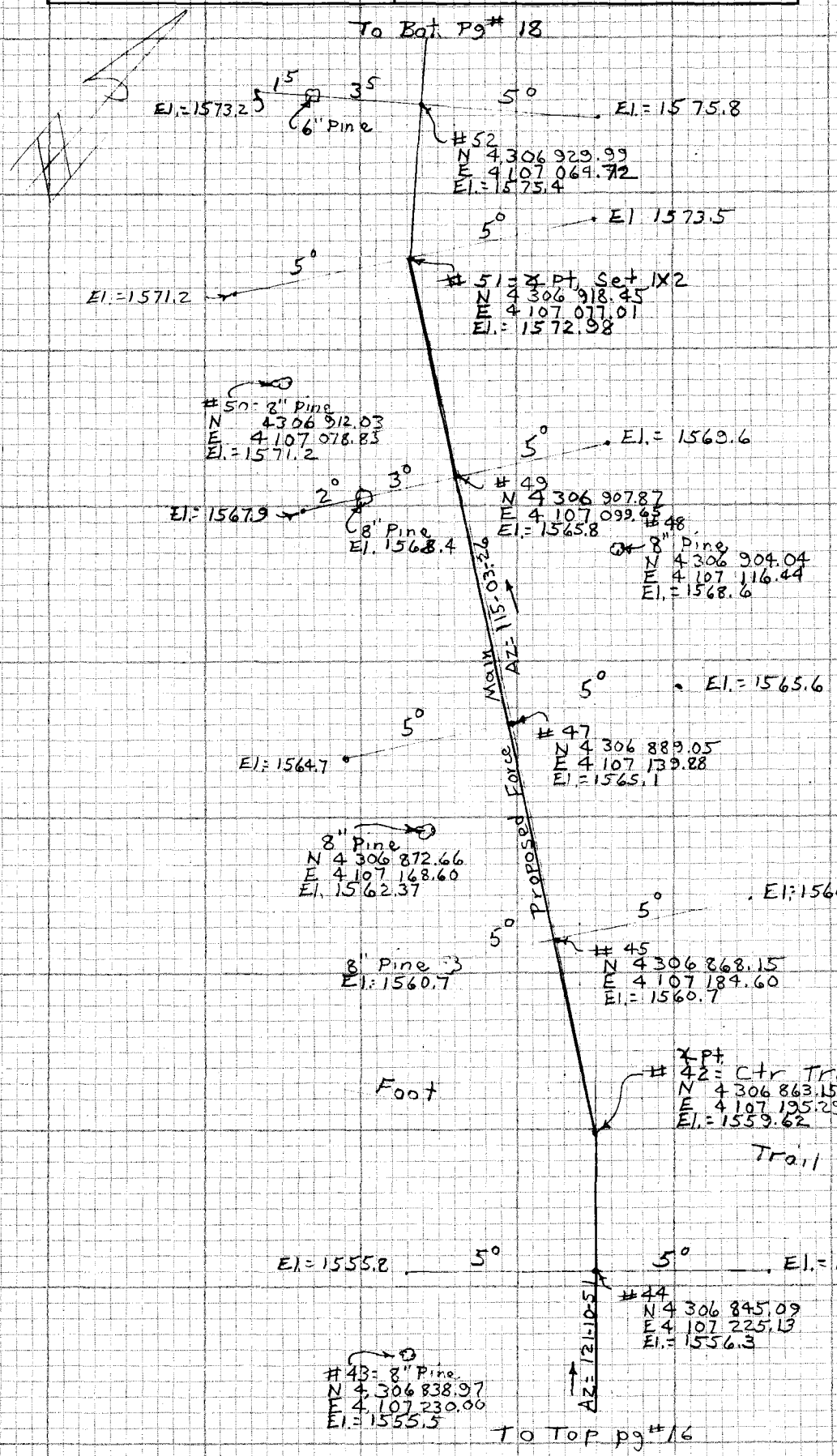

NOTE: ANY ADDITIONS OR CHANGES ON THIS SHEET MUST BE MADE OR CIRCLED IN RED INK WITH DATE AND NAME OF PERSON MAKING CHANGE

Do not extend notes this side of this line

PLEASE RETURN TO
LOS ANGELES COUNTY ENGINEER
403 LOS ANGELES COUNTY ENGINEERING BLDG.

CENTERLINE NOTES
CE 310
76F3095-4/73

F.B. 4434 PG. 18

To Bot. pg#19

AZ = 174-45-04



Edge Rd.
1598.6

5°

#66 = ⊼ pt. Set 1x2
N 4307 020.76
E 4106 968.12
El. = 1598.3

6°

5°

Top bank
El. = 1599.8

Edge Rd.
El. = 1597.8

Top brk El. = 1594.9

11°

2.5

2.5

El. = 1595.6

Edge Rd.
El. = 1594.8

#65 = Edge Rd
N 4307 003.64
E 4106 987.58
El. = 1593.9

11°

El. = 1590.0 Edge Rd.

#63 = Edge Rd.
N 4306 983.35
E 4107 001.66
El. = 1591.2

#62 = Edge Rd, Top brk.
N 4306 976.57
E 4107 015.16
El. = 1588.9

#64 = Top brk
N 4306 974.88
E 4107 008.16
El. = 1589.6

Proposed Force Main

#61 = Edge Rd, Junction
N 4306 975.01
E 4106 024.54
El. = 1587.5

#60 = Edge Rd, bot brk
N 4306 969.51
E 4107 015.94
El. = 1585.8

#58 = Edge Rd bot brk
N 4306 968.79
E 4107 023.43
El. = 1585.3

DIRT

AZ = 133-12-53

#59 = Edge Rd. bot. brk
N 4306 968.44
E 4107 031.66
El. = 1585.0

#57 = Edge Rd, Top brk
N 4306 954.83
E 4107 031.13
El. = 1583.4

ROAD

#55 = Edge Rd, Top brk.
N 4306 955.18
E 4107 037.91
El. = 1583.3

#56 = Edge Rd, Top brk
N 4306 955.75
E 4107 043.99
El. = 1583.0

#54 = Bot. brk
N 4306 945.85
E 4107 041.25
El. = 1579.1

5°

8" Pine
El. = 1577.6

#53 = Bot. brk
N 4306 942.22
E 4107 051.71
El. = 1578.1

To Top pg#17

CE 310
76F3095-4/73

PLEASE RETURN TO
LOS ANGELES COUNTY ENGINEER
403 LOS ANGELES COUNTY ENGINEERING BLDG.

Do not extend notes this side of this line

NOTE: ANY ADDITIONS OR CHANGES ON THIS SHEET MUST BE MADE OR CIRCLED IN RED INK WITH DATE AND NAME OF PERSON MAKING CHANGE

Notes Ck'd by	Survey of SHARON'S REST	F.B. 4434 PG. 19
Map No.	JN 0502.77 Tape EDM Std °F	
Office Work	Surveyed by Burkholder	
Checked	Notes DLB Date 6-23-80	
Date	Indexed H. HOLMAN JUL 1 - 1980	

#72 = P.O.C. Ctr. 12' Road.
N 4 307 261.84
E 4 106 895.42
El. 1622.9

#73 = E.C. Ctr. 10' Road.
N 4 307 270.82
E 4 106 940.67
El. = 1627.6

#71 = BC. 11' Road
Set Spk & T.
N 4 307 227.67
E 4 106 883.59
El. 1621.4

#74 = Ctr 12' Road.
N 4 307 241.68
E 4 106 994.63
El. = 1640.4

#70 = Ctr. 10' Road.
N 4 307 194.54
E 4 106 900.55
El. = 1618.1

#69 = Ctr. 10' Road
N 4 307 161.93
E 4 106 916.99
El. = 1613.8

Proposed Force Main
Along dirt Road.

#72 = B.C.
Set wire spk
N 4 307 216.50
E 4 107 042.82
El. = 1649.7
Ctr 12' Rd.

#75 P.O.C.
Ctr 12' Road
N 4 307 223.93
E 4 107 085.59
El. = 1655.9

To Bot. Pg # 20

#68 = Ctr 11' Road
N 4,307 116.53
E 4 106 939.89
El. = 1608.1

#81 = Top brk.
N 4 307 085.66
E 4 106 976.70
El. = 1608.7

#79 = Sidehill
N 4 307 155.66
E 4 107 032.52
El. = 1631.3

Calc. A2: 38-16-43

#77 = Edge Rd brk
N 4 307 208.93
E 4 107 074.39
El. = 1654.0

#78 = Sidehill
N 4 307 182.47
E 4 107 053.35
El 1644.0

10°

Edge Rd.
El. = 1605.1

#80 = Sidehill
N 4 307 127.21
E 4 107 009.76
El. = 1620.9

#67 = ⊥ Pt. Set 1x2
N 4 307 068.96
E 4 106 963.69
El. = 1604.02
Ctr of Road

Alternate Route
Proposed force Main

174-25-04-A2

To Top Pg # 18

NOTE: ANY ADDITIONS OR CHANGES ON THIS SHEET MUST BE MADE OR CIRCLED IN RED INK WITH DATE AND NAME OF PERSON MAKING CHANGE

Do not extend notes this side of this line

PLEASE RETURN TO
LOS ANGELES COUNTY ENGINEER
403 LOS ANGELES COUNTY ENGINEERING BLDG.

CENTERLINE NOTES
CE 310
76F-3095-4/73

F.B. 4434 PG. 20

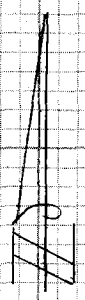

To Bot pg # 21

#90 = Ctr 11' Road.
N 4 307 642.22
E 4 107 271.89
El = 1693.7

AZ = 209-50-21

#89 = Pt. Ctr 11' Road
N 4 307 593.94
E 4 107 244.20
El. = 1694.10
Checked to D-11
OK

#88 = Ctr 11' Road
N 4 307 523.39
E 4 107 188.34
El. = 1692.5

#87 = Ctr 11' Road.
Grd brk
N 4 307 480.28
E 4 107 153.62
El. = 1688.6

Proposed Force Main
Along dirt Road.

#86 = Ctr 11' Road.
N 4 307 435.69
E 4 107 116.49
El = 1681.7

#85 = E.C. Ctr 11' Road
N 4 307 384.70
E 4 107 071.62
El. = 1675.5

AZ = 198-35-21

#84 = P.O.C.
Ctr 11' Road.
N 4 307 344.10
E 4 107 057.96
El = 1672.7
Set Wire Spk & T

#83 = B.C. Ctr 12' Road.
N 4 307 305.63
E 4 107 067.72
El. = 1669.9

AZ = 149-32-29

#76 = EC, Ctr 12' Road
N 4307 262.47
E 4107 093.10
El. = 1663.34
Set Wire Spk & T

To Bot Rt pg # 19

CE 310
76F3095-4/73

PLEASE RETURN TO
LOS ANGELES COUNTY ENGINEER
403 LOS ANGELES COUNTY ENGINEERING BLDG.

Do not extend notes this side of this line.

NOTE: ANY ADDITIONS OR CHANGES
ON THIS SHEET MUST BE MADE OR
CIRCLED IN RED INK WITH DATE AND
NAME OF PERSON MAKING CHANGE

Notes Ck'd by	Survey of SHARON'S REST
Map No.	JN 0502.77 Tape EDM Std °F
Office Work	Surveyed by Burkholder
Checked	Notes DLB Date 6-24-80
Date	Indexed H. HOLMAN JUL 1 - 1980

F.B. 4434 PG. 21

NOTE: ANY ADDITIONS OR CHANGES ON THIS SHEET MUST BE MADE OR CIRCLED IN RED INK WITH DATE AND NAME OF PERSON MAKING CHANGE

Do not extend notes this side of this line

PLEASE RETURN TO
LOS ANGELES COUNTY ENGINEER
403 LOS ANGELES COUNTY ENGINEERING BLDG.

CENTERLINE NOTES
CE 310
76F3095-4/73

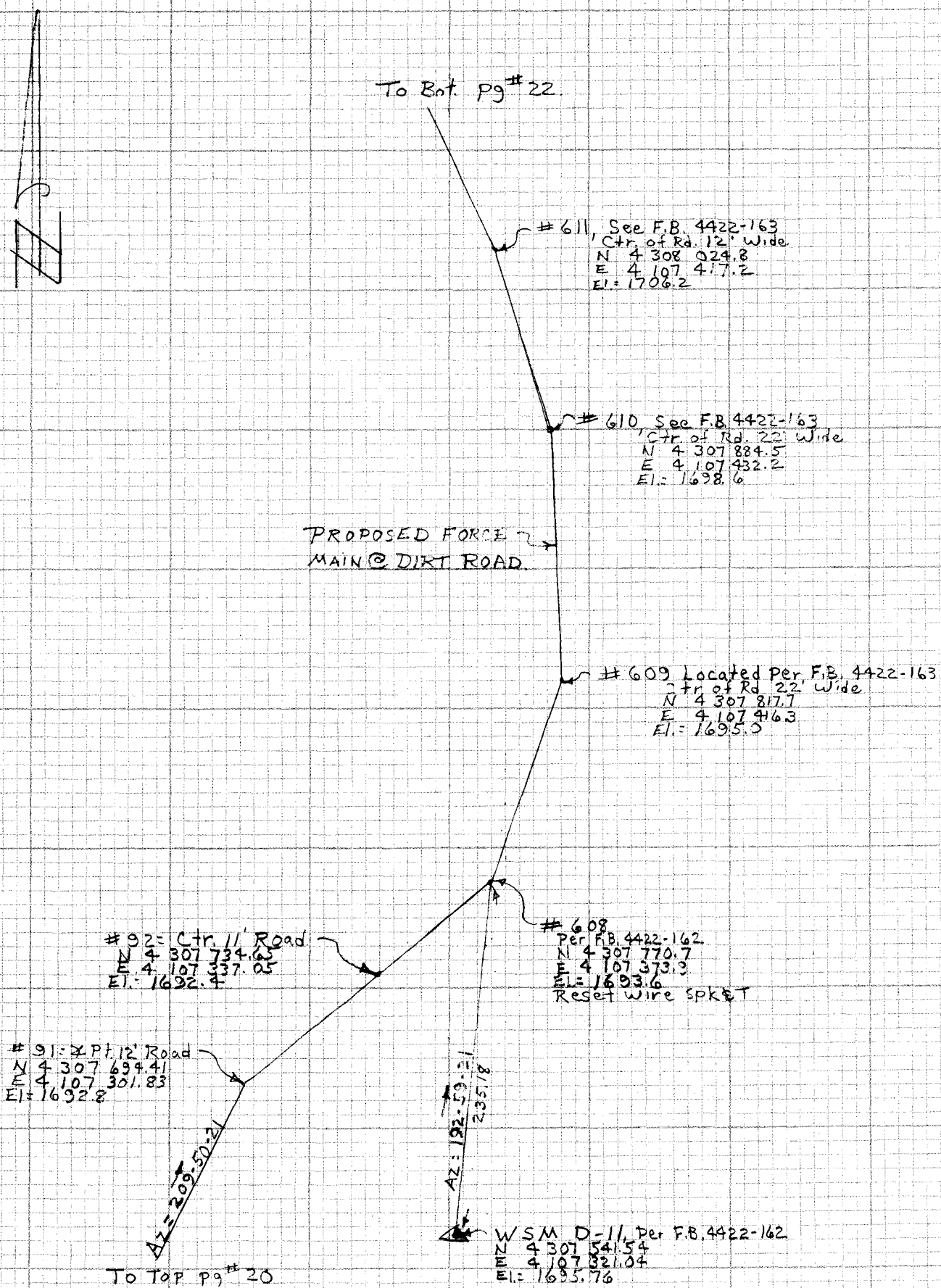

F.B. 4434 PG. 22

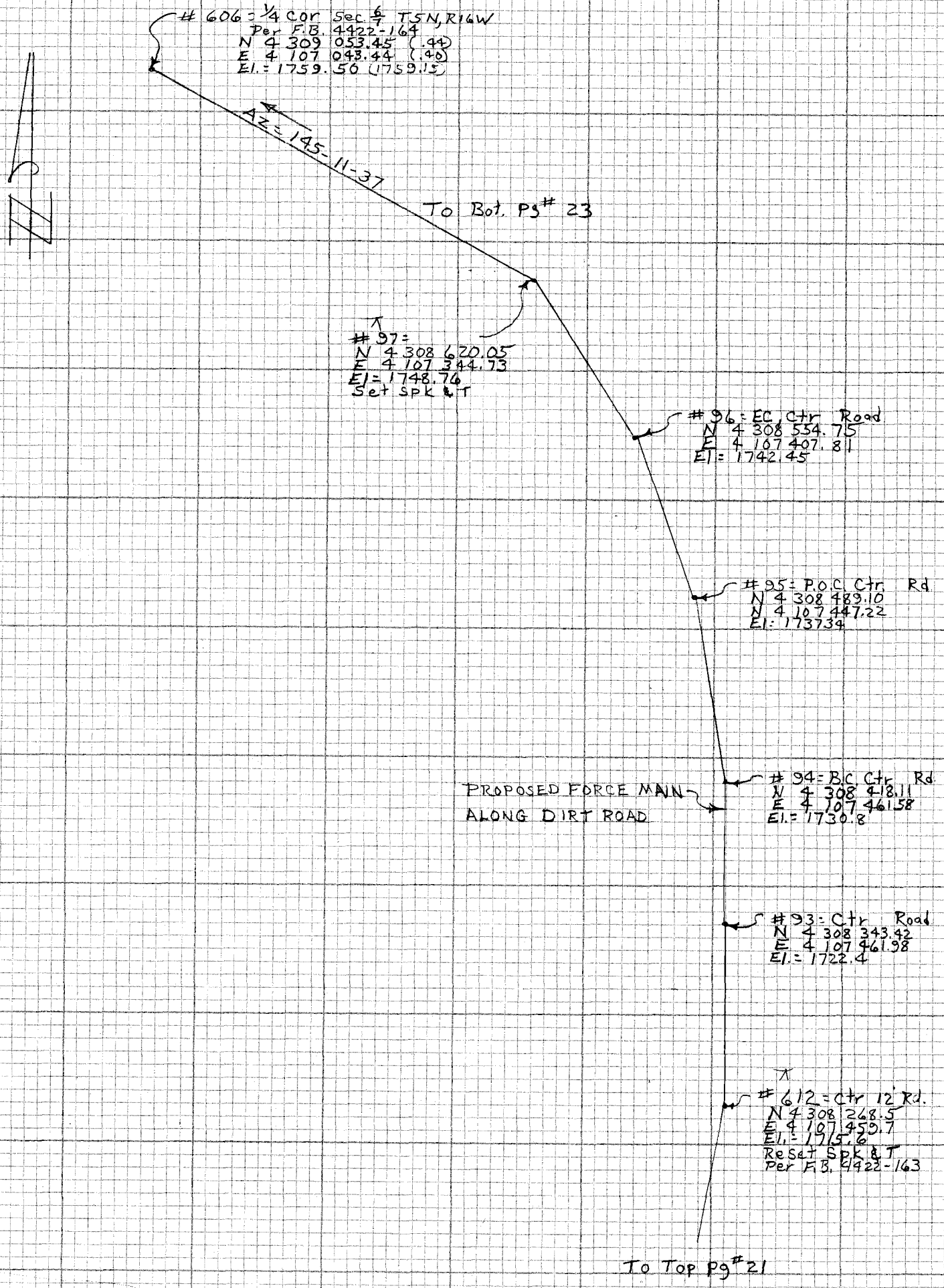

CF 310
76F3095 1/73

PLEASE RETURN TO
LOS ANGELES COUNTY ENGINEER
403 LOS ANGELES COUNTY ENGINEERING BLDG.

Do not extend notes this side of this line.

NOTE: ANY ADDITIONS OR CHANGES ON THIS SHEET MUST BE MADE OR CIRCLED IN RED INK WITH DATE AND NAME OF PERSON MAKING CHANGE

CENTERLINE NOTES 51-17-5 231-11-31
CE 310
76F3095-4/73

PLEASE RETURN TO
LOS ANGELES COUNTY ENGINEER
403 LOS ANGELES COUNTY ENGINEERING BLDG.

NOTE: ANY ADDITIONS OR CHANGES ON THIS SHEET MUST BE MADE OR CIRCLED IN RED INK WITH DATE AND NAME OF PERSON MAKING CHANGE

Do not extend notes this side of this line

#104 = Top brk
N 4 308 581.03
E 4 107 340.03
El. = 1744.2

#107 = Top brk
N 4 308 619.03
E 4 107 303.23
El. = 1747.55

#110 = Top brk
N 4 308 663.25
E 4 107 276.33
El. = 1748.5

#113 = Top brk
N 4 308 702.57
E 4 107 254.64
El. = 1742.8

To Bot Pg # 24

Az = 141-11-31

#101 = Ctr Rd.
N 4 308 518.32
E 4 107 265.70
El. = 1750.85
Set Spk & T

#100 = Ctr Rd.
N 4 308 680.01
E 4 107 296.30
El. = 1755.76
Set Spk & T

#99 = Ctr Rd.
N 4 308 639.70
E 4 107 322.23
El. = 1750.24
Set Spk & T

#97 Per Pg # 22
N 4 308 620.05
E 4 107 344.73
El. 1748.76

#98 = Ctr Rd.
N 4 308 598.69
E 4 107 361.91
El. = 1746.78
Set Spk & T

To Top Pg # 22

#105 = Top brk
N 4 308 614.07
E 4 107 381.03
El. 1745.1

#108 = Top brk
N 4 308 656.94
E 4 107 350.37
El. 1748.2

#111 = Top brk
N 4 308 697.52
E 4 107 317.68
El. = 1750.4

#114 = brk
N 4 308 738.48
E 4 107 289.67
El. = 1750.0

#106 = brk
N 4 308 636.88
E 4 107 403.40
El. = 1738.3

#109 = brk
N 4 308 686.29
E 4 107 386.86
El. = 1739.73
Set wire spk & T

#112 = brk
N 4 308 727.12
E 4 107 352.97
El. = 1741.1

#115 = brk
N 4 308 763.69
E 4 107 320.26
El. = 1742.3

PROPOSED LEACH FIELD.

#130
N 4308 790.23
E 4107 354.09
El. 1725.7

#121
N 4 308 711.24
E 4 107 417.89
El. = 1727.2

#133
N 4 308 756.35
E 4 107 391.11
El. = 1726.3

#131
N 4 308 809.80
E 4 107 377.93
El. = 1713.4

#122
N 4 308 750.77
E 4 107 467.03
El. = 1703.5

#124 =
N 4308 665.61
E 4107 445.38
El. = 1716.8

#123
N 4308 686.00
E 4 107 472.43
El. = 1702.6

#132
N 4 308 773.38
E 4 107 419.56
El. = 1714.9

Notes Ck'd by
Map No.
Office Work
Checked
Date

Survey of SHARON'S REST
JN 0502.77 Tape EDM Std °F
Surveyed by Burkholder
Notes U.L.B. Date 9-25-80
Indexed H. HOLMAN JUL 1 - 1980

F.B. 4434 PG. 23

F.B. 4434 PG. 24

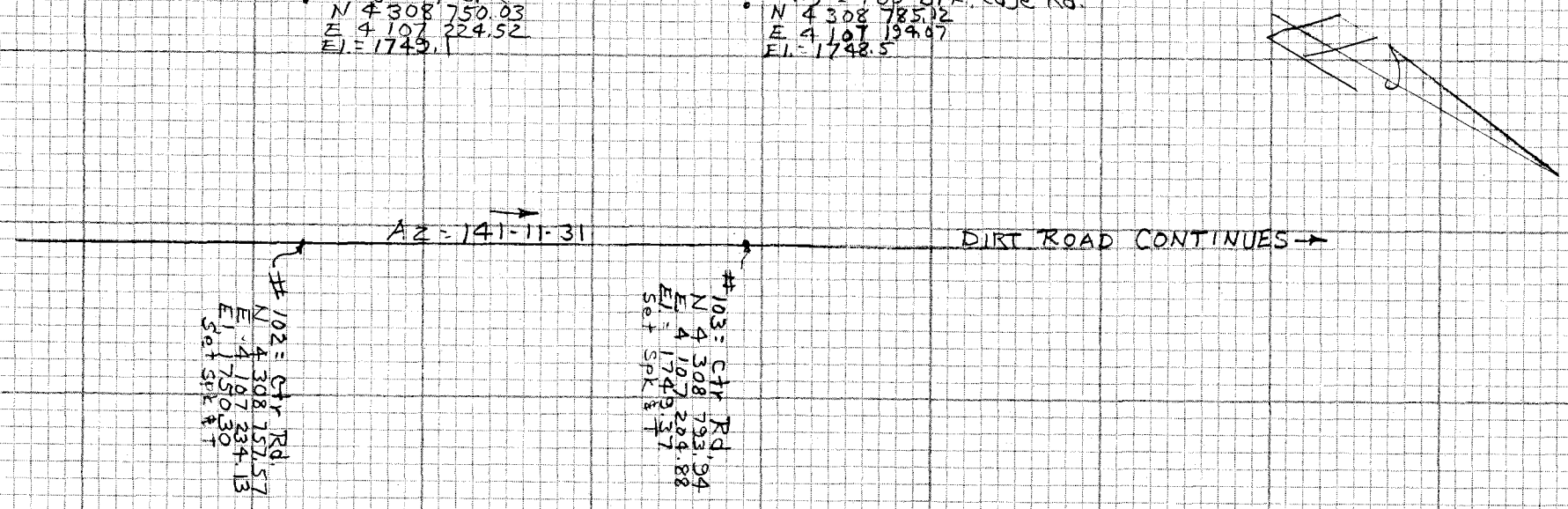

To Top pg # 23

CE 310
76F3095-1/73

PLEASE RETURN TO
LOS ANGELES COUNTY ENGINEER
403 LOS ANGELES COUNTY ENGINEERING BLDG.

NOTE: ANY ADDITIONS OR CHANGES ON THIS SHEET MUST BE MADE OR CIRCLED IN RED INK WITH DATE AND NAME OF PERSON MAKING CHANGE

Do not exterior notes this side of this line

Notes Ck'd by	Survey of LAURA'S LANDING
Map No.	JN 050277 Tape EDM Std °F
Office Work	Surveyed by BURKHOLDER
Checked	Notes DLB Date 7-14-80
Date	Indexed H. HOLMAN JUL 18 1980

F.B. 4434 PG. 25

J.N. 050277

LAURA'S LANDING

Proposed Pump Sta Site
&
3" Force Main.

Burkholder
Guizado
Banksor.

Position & Grades Established
Using a T-2, Auto Ranger
& Monroe 325 Calculator
EDM 9-A-2 Start File 15, Blo 1, Ctr 036
End File 17, Blo 13, Ctr. 093

NOTE: ANY ADDITIONS OR CHANGES ON THIS SHEET MUST BE MADE OR CIRCLED IN RED INK WITH DATE AND NAME OF PERSON MAKING CHANGE

Do not extend notes this side of this line

PLEASE RETURN TO
LOS ANGELES COUNTY ENGINEER
403 LOS ANGELES COUNTY ENGINEERING BLDG.

CENTERLINE NOTES
CE 310
76F3095-4/73

F.B. 4434 PG. 26

INDEX

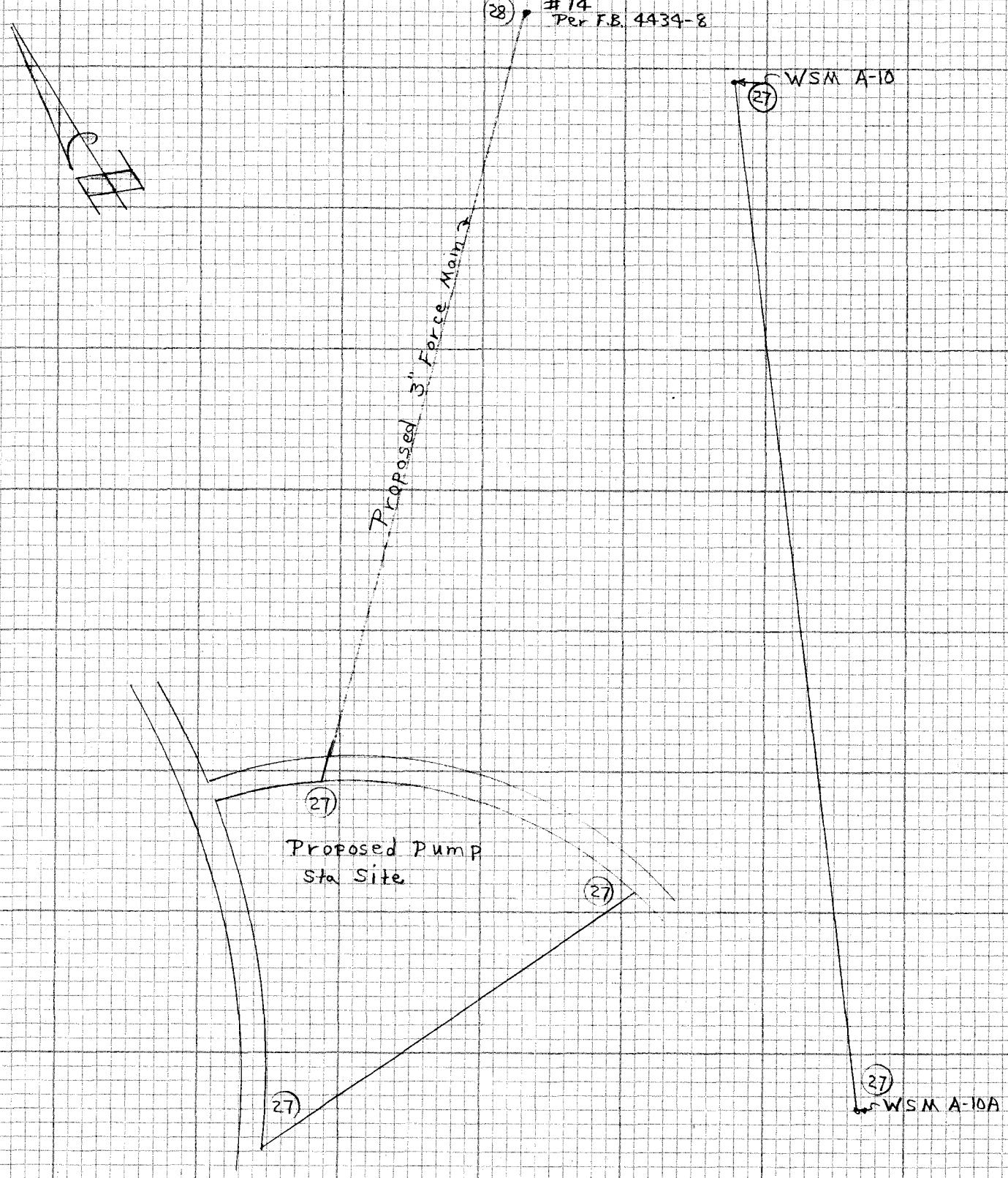

CE 310
76F3095-4/73

PLEASE RETURN TO
LOS ANGELES COUNTY ENGINEER
403 LOS ANGELES COUNTY ENGINEERING BLDG.

Do not extend notes this side of this line

NOTE: ANY ADDITIONS OR CHANGES ON THIS SHEET MUST BE MADE OR CIRCLED IN RED INK WITH DATE AND NAME OF PERSON MAKING CHANGE

Notes Ck'd by	Survey of LAURA'S LANDING
Map No.	JN 0502.77 Tape EDM Std °F
Office Work	Surveyed by Burkholder
Checked	Notes D.L.B. Date 7-15-80
Date	Indexed H. HOLMAN JUL 18 1980

F.B. 4434 PG. 27

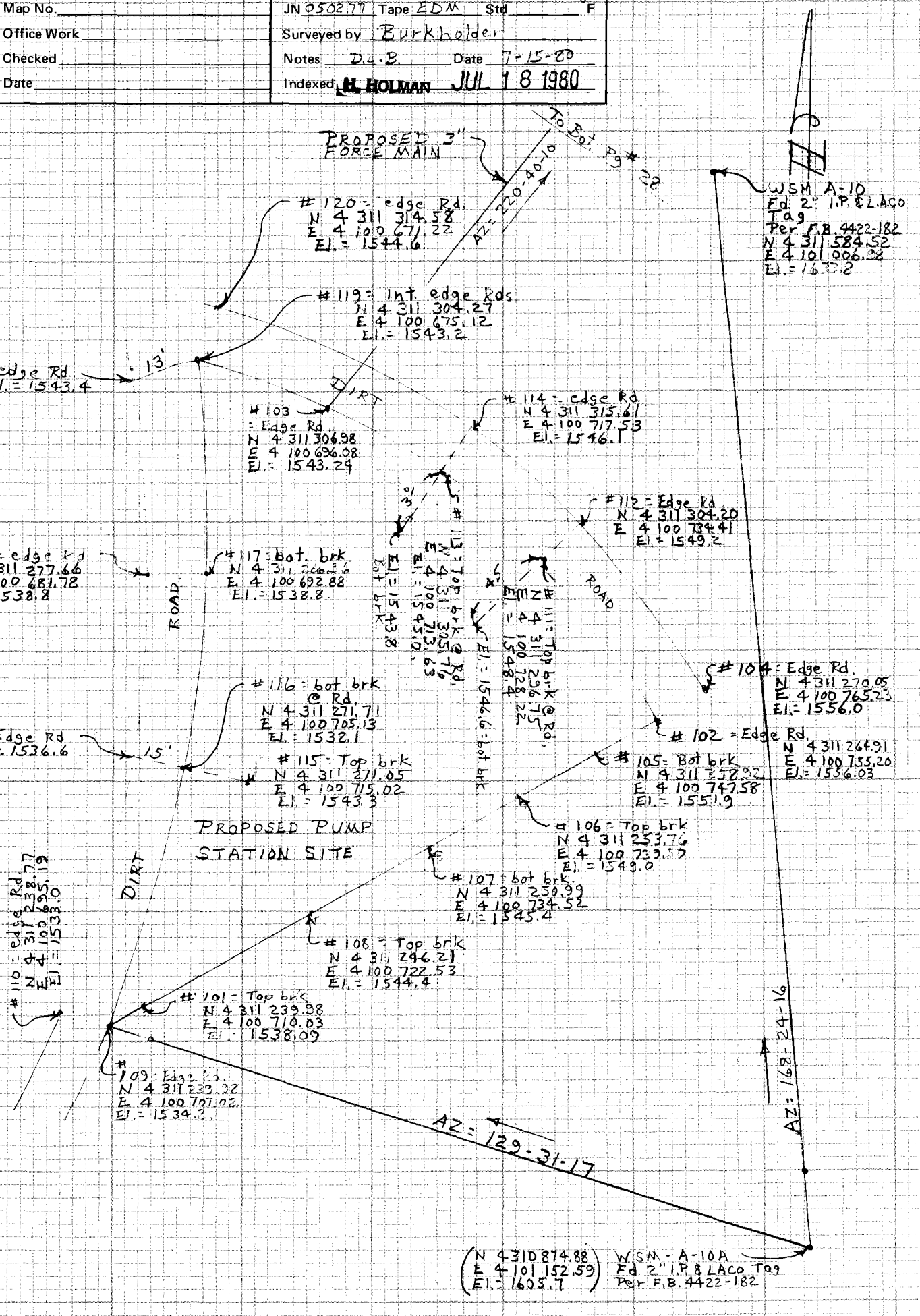

NOTE: ANY ADDITIONS OR CHANGES ON THIS SHEET MUST BE MADE OR CIRCLED IN RED INK WITH DATE AND NAME OF PERSON MAKING CHANGE

Do not extend notes this side of this line

PLEASE RETURN TO
LOS ANGELES COUNTY ENGINEER
403 LOS ANGELES COUNTY ENGINEERING BLDG.

CENTERLINE NOTES
CE 310
76F3095-4/73

F.B. 4434 PG. 28



#14 Fd. Spk & Tin
Per F.B. 4434-8
N 4 311 635.24
E 4 100 978.14
El. = 1628.57

#121 = Top brk
N 4 311 619.63
E 4 100 964.71
El. = 1627.9

#122 = bot. brk
N 4 311 612.01
E 4 100 958.16
El. = 1624.0

AZ = 220-40-10

#123 = brk
N 4 311 576.27
E 4 100 927.45
El. = 1611.1

#124 = brk
N 4 311 563.60
E 4 100 916.57
El. 1609.1

#125 = brk
N 4 311 545.68
E 4 100 901.17
El. = 1598.4

PROPOSED 3" FORCE MAIN

#126 = brk = Edge Rd
N 4 311 535.58
E 4 100 892.49
El. = 1598.0

#127 = brk
N 4 311 516.68
E 4 100 876.25
El. = 1588.8

#128 = brk = edge Rd
N 4 311 506.81
E 4 100 867.78
El. = 1588.6

#129 = bot brk
N 4 311 500.24
E 4 100 862.13
El. = 1585.1

#130 = Slope
N 4 311 468.33
E 4 100 834.71
El. = 1575.8

#131 = Top brk
N 4 311 428.61
E 4 100 800.58
El. = 1564.3

#132 = bot brk
N 4 311 420.31
E 4 100 793.45
El. = 1560.6

4°
El. = 1557.7
Bot. brk

#133 = Top brk
N 4 311 406.17
E 4 100 781.30
El. = 1559.2

#134 = Top brk
N 4 311 357.83
E 4 100 739.71
El. = 1551.8

#135 = Bot brk
N 4 311 349.20
E 4 100 732.35
El. = 1548.0

#136 = Edge Rd.
N 4 311 319.72
E 4 100 707.03
El. = 1544.5

To Top pg 27

CE 310
76F3095-4/73

PLEASE RETURN TO
LOS ANGELES COUNTY ENGINEER
403 LOS ANGELES COUNTY ENGINEERING BLDG.

Do not extend notes this side of this line

NOTE: ANY ADDITIONS OR CHANGES
ON THIS SHEET MUST BE MADE OR
CIRCLED IN RED INK WITH DATE AND
NAME OF PERSON MAKING CHANGE

NOTES RED. _____ JOB NO. 0508.14 SURVEY OF SENIOR CITIZEN'S CENTER

F.B. 4434 PG. 29

DATE _____ SURVEY BY D. BURKHOLDER

NOTES CHKD. _____ NOTES BY G.O.G. DATE 7-25-80

DATE _____ INDEXED H. HOLMAN DATE JUL 31 1980

STATION	B.S.	H.I.	F.S.	ELEV.		

WILLIAM S. HART

SENIOR CITIZEN'S CENTER SEWER PRELIMINARY

J.N. 0508.14

LEVEL CIRCUIT FOR SEWER PRELIMINARY

BURKHOLDER
GUIZADO
BANKSON

NOTE: ANY ADDITIONS OR CHANGES ON THIS SHEET MUST BE MADE OR CIRCLED IN RED INK WITH DATE AND NAME OF PERSON MAKING CHANGE

Do not extend notes this side of this line

PLEASE RETURN TO
LOS ANGELES COUNTY ENGINEER
403 LOS ANGELES COUNTY ENGINEERING BLDG.

PROFILE LEVEL NOTES
CE 307
76-L-298-4/73

F.B. 4434 PG. 30

JOB NO. 0508.14 SURVEY OF SENIOR CITIZENS CENTER NOTES RED. _____

SURVEY BY D. BURKHOLDER DATE _____

NOTES BY G.O.B. DATE 7-25-80 NOTES CHKD. _____

INDEXED _____ DATE _____ DATE _____

STATION	B.S.	H.I.	F.S.	ELEV.	
T.B.M.	4 00	1288 82		1284 82	T.B.m. EL. 1284.82 FB. 4422-166 FD P.K.
T.P.	2 87	1283 21	8 48	1280 34	SPK IN L'D 4' E. OF N.E. COR 7X7 TREE WELL CTR. Comm. BLDG'S.
T.B.m.	3 67	1279 14	7 74	1275 47	T.B.M EL. 1275.46 FB. 4422-166 FD. C.E. MON.
T.P.	2 32	1273 40	8 06	1271 08	16" DN. MARKED ROAD. P.I.
T.P.	3 59	1267 47	9 52	1263 88	
T.B.m. (LD TACK)	5 69	1267 49	5 67	1261 80	TBM EL. 1261.80 FB. 4434-30 NEW HALL AREA NEW HALL AVE & MARKET ST. (EAST) S.E. COR.
T.P.	8 25	1272 63	3 11	1264 38	5 FT. EAST OF EAST CURB RET. FD. LEAD AND TACK
T.P.	8 02	1278 25	2 40	1270 23	
T.B.m			2 79	1275 46	

PLEASE RETURN TO
LOS ANGELES COUNTY ENGINEER
403 LOS ANGELES COUNTY ENGINEERING BLDG.
76-L-298-CE 307-4/73

Do not extend notes this side of this line

NOTE: ANY ADDITIONS OR CHANGES ON THIS SHEET MUST BE MADE OR CIRCLED IN RED INK WITH DATE AND NAME OF PERSON MAKING CHANGE

Notes Ck'd by	Survey of Market St SS.
Map No.	JN 0508.14 Tape EDM Std °F
Office Work	Surveyed by Burkholder
Checked	Notes D.L.B. Date 7-25-80
Date	Indexed H. HOLMAN JUL 31 1980

F.B. 4434 PG. 31

J.N. 0508.14

MARKET ST. SEWER PRELIM.
SENIOR CITIZENS CENTER

Burkholder
Guizado
Bankor.

Positions & Elev. obtained
Using T-2 & Auto-Ranger
Calculated using Monroe Calc. 325
& Monroe Recorder 392
Azimuths of Lines Rotated
to Cardinal North
Recorded on tape EDM 9A
File 17 B/o 14, Ctr 093 Begin
File 23 B/o 12, Ctr 229 end

NOTE: ANY ADDITIONS OR CHANGES ON THIS SHEET MUST BE MADE OR CIRCLED IN RED INK WITH DATE AND NAME OF PERSON MAKING CHANGE

Do not extend notes this side of this line

W.S. 2/9-11/7, 8-5

PLEASE RETURN TO
LOS ANGELES COUNTY ENGINEER
403 LOS ANGELES COUNTY ENGINEERING BLDG.

CENTERLINE NOTES
CE 310
76F3095-4/73

-1.25

F.B. 4434 PG. 32

CE 310
76F3095-4/73

PLEASE RETURN TO
LOS ANGELES COUNTY ENGINEER
403 LOS ANGELES COUNTY ENGINEERING BLDG.

Do not extend notes this side of this line

NOTE: ANY ADDITIONS OR CHANGES ON THIS SHEET MUST BE MADE OR CIRCLED IN RED INK WITH DATE AND NAME OF PERSON MAKING CHANGE

243-1178

⑥ SSMH = 0+49.76
47.00 o/s, Rim El. = 1263.25
= Grnd. El.

Rim El. = 1263.25
Meas = 10.75
1252.50 = Inv. El. to No. = outlet

Rim El. = 1263.25
Meas = 10.65
1252.60 = Inv. El. to So. = Inlet

Top Wall = 0+50, 32° o/s
El. = 1262.12

③ BK. WK = 0+50, 32° o/s
El. = 1260.77

④ FL = 1259.70, 0+50, o/s = 20°
TC. = 1260.55

⑤ ℄ = 0+50
El. = 1260.39

① 0+70.20
Fd. Bt. spk & W
2" dn.
Per F.B. 2345-165
El. = 1260.6

℄ MARKET ST

② Edge drive
Top bk. = 0+75.44
47.2 o/s, El. = 1263.42

⑨ End wall = 0+84.01
49.6 o/s, El. Top wall = 1263.73
El. drive = 1263.73

Asphalt Drive

⑦ End wall = 0+70.01 o/s = 32°
El. Top = 1262.28 = Grnd El.

5°

6" Conc. Ret. Wall, 16" High, dirt flush w/ Top w. side

El. BK. WK = 1261.03

12' Conc. Walk

6" conc. cb.

24" Conc. Gutter

El. BK. WK. = 1261.13

0+89.18 32 o/s

⑩ El. BK. WK. = 1262.48

Conc. drive

6" conc. Ret wall

R = 25

Flower & Shrub Area

3' Woven wire fence

El. Top wall = 1262.50

Flower & Shrubs

El. wall (west) 1263.37

6" conc. Ret. wall

⑧ 0+89.55
49.8 o/s
El. Top wall = 1263.89
El. drive = 1263.09

2°

Dirt Area

⑪ PP # 844396 E = 0+90.1
21.2 o/s

NEWHALL AVE.

⑫ 1+00 (dep. cb)
20.0 o/s, El. = 1260.42

⑬ 1+00 ℄
El. = 1260.94

Conc. drive

0+90.5, 32 o/s
El. Top wall = 1262.50
El. BK WK = 1261.47

1+05.6
El. BK WK = 1261.68
El. Top wall to west = 1263.18

⑬ 6" Conc. Ret. wall
1.5' x 2.5
Conc. Block
Pillar
El. = 5.4' above
bk. wk. = 1267.08

El. Top wall
3.35 above
bk. wk. = 1265.03
Dirt El. west
Side wall = 1263.2
1.5' Above
Bk. wk.

1+05.3
50.9 o/s
El. Top wall = 1263.84
El. drive = 1263.14

⑭ Cov. Hse = 1+25.8
52.4 o/s, El. = 1263.7

2°

R = 55

35

Hse # 24287
1 Story Frame

2' Conc. walk

10" block wall

5' Conc. walk

7' Dirt Area

(11 Rose bushes)

⑮ 1+30.7
46.9 o/s, El. = 1263.92

⑯ 36" oak = 1+28.6
43.4 o/s

⑰ 2" Tree, 1+12.2
44° o/s, El. = 1263.39

To Top Pg # 33

Notes Ck'd by	Survey of Market St. SS
Map No.	JN 0508.14 Tape EDM Std °F
Office Work	Surveyed by Burkholder
Checked	Notes D.L.B. Date 7-25-80
Date	Indexed H. HOLMAN JUL 31 1980

F.B. 4434 PG. 33

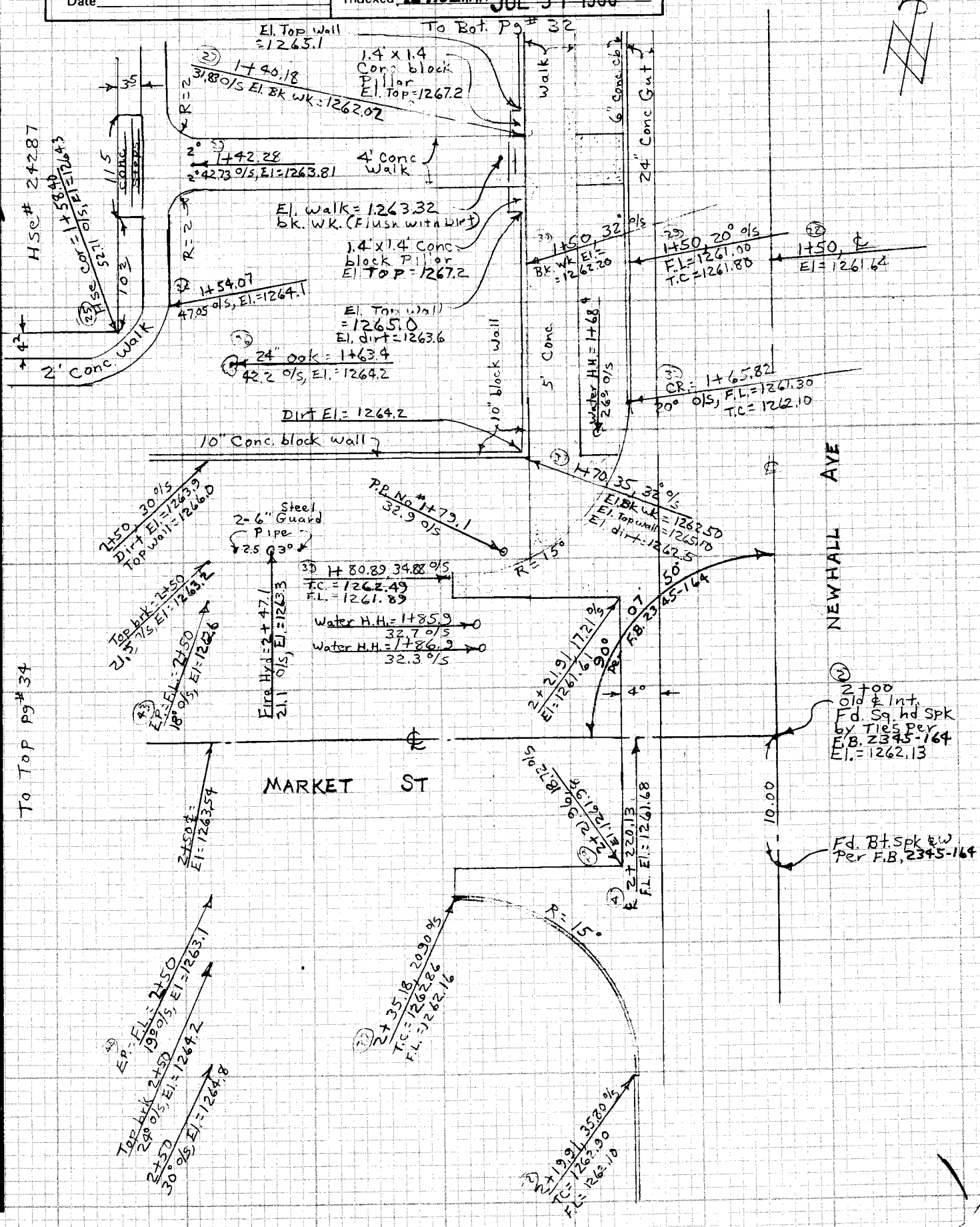

30

B.7

NOTE: ANY ADDITIONS OR CHANGES ON THIS SHEET MUST BE MADE OR CIRCLED IN RED INK WITH DATE AND NAME OF PERSON MAKING CHANGE

Do not extend notes this side of this line

PLEASE RETURN TO
LOS ANGELES COUNTY ENGINEER
403 LOS ANGELES COUNTY ENGINEERING BLDG.

CENTERLINE NOTES
CE 310
76F3095-4/73

F.B. 4434 PG. 34

To Lt. Pg # 33

W.M. = 2+90.7
23.7 o/s

(47) 2+93.09 22.13 o/s
T.C. = 1264.84
F.L. = 1263.84

10" Conc. block

1.3

24" R.C.P.

Inv. El. = 1260.08

(59) 3+00, 29.7 o/s
Dirt El. = 1265.3
Top wall = 1267.7

End block wall
3+15
30.0 o/s
begin 4' wood fence

(48) 3+00 ℄
El. = 1265.20

Catch Basin

(49) 3+15.02 22.00 o/s
T.C. = 1265.57
F.L. = 1264.57

4' wood fence

MARKET ST

(58) End 4' wood fence
3+50.18
El. = 1266.9

E.P. = F.L.
3+50, 17.7 o/s
El. = 1266.12

3+50, 18.5 o/s
El. 1266.62

(52) 3+50 ℄
El. = 1266.80

Dirt Driveway

(55) 3+63, 30 o/s
El. = 1266.9

6" Conc. block wall 6.5' high

E.P. = F.L. 4+00, 17.2 o/s
El. = 1267.51

4+00, 19 o/s
El. = 1268.0

(51) 4+00 ℄
El. = 1268.36

(53) 4+01.56
El. = 29.8

(60) P.P. No # = 4+01.5
19.8 o/s

5' C.L. Fence

To Top Pg # 35

(45) 2+72.05 20 o/s
T.C. = 1264.48
F.L. = 1263.48

24" R.C.P.

4°

2°

Inv. El. = 1258.08

(33) S.D.M.H. = 2+79.09
10.35 o/s El. = 1264.45
F.L. = 1251.60

Catch Basin

(46) 2+94.00 20° o/s
T.C. = 1264.97
F.L. 1263.97

(57) Top A.C. Berm
3+00
20° o/s El. = 1265.2

3+00, 18.5 o/s
F.L. = 1264.45

3+00 33° o/s
El. = 1265.4

E.P. = F.L.
3+50, 17.5 o/s
El. = 1266.25

3+50, 18.8 o/s
Top berm = 1266.65

3+50, 30 o/s
El. = 1268.8

E.P. = F.L.
4+00, 16.5 o/s
El. = 1267.93

4+00, 17.8 o/s
Top berm = 1268.2

3+50, 30 o/s
El. = 1268.6

CE 310
76F3095-4/73

PLEASE RETURN TO
LOS ANGELES COUNTY ENGINEER
403 LOS ANGELES COUNTY ENGINEERING BLDG.

249-178.3

Do not extend notes this side of this line

NOTE: ANY ADDITIONS OR CHANGES ON THIS SHEET MUST BE MADE OR CIRCLED IN RED INK WITH DATE AND NAME OF PERSON MAKING CHANGE

Notes Ck'd by	Survey of Market St. Senior Cit. S.S.
Map No.	JN 0508.14 Tape EDM Std °F
Office Work	Surveyed by Burkholder
Checked	Notes D.L.B. Date 7-28-80
Date	Indexed R. HOLMAN JUL 31 1980

F.B. 4434 PG. 35

To Bot Pg # 34

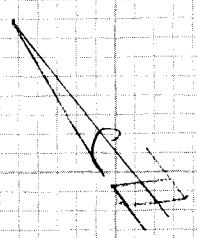

5' C.L. Fence

2°

10' Conc. Drive

4+50.3, 30° o/s
El = 1269.49

4+50.3, 18.2 o/s
El = 1269.18

12' dirt Drive

62 4+50, 16.3 o/s
F.L. = 1269.06

61 4+50 ℄
El = 1269.67

69 4+50, 14.8 o/s
F.L. = EP = 1268.98
2.0

Top burm
El. = 1269.4

4+50, 30° o/s
El = 1269.9

6" Conc Wall
2' High

3.5

12.0

19.5

5+00.51, 30° o/s
El = 1270.9

10.5 Dirt Drive

MARKET ST

6" Conc. Wall
2' High

36.0

68 5+47, 30° o/s
El. = 1271.7

Top burm
El = 1270.6

1.2

66 5+00, 16.3 o/s
F.L. = 1270.29

65 5+00 ℄
El = 1270.83

63 5+00, 14.6 o/s
F.L. = EP = 1270.07
1.5

Top burm
El. = 1270.4

5+00, 30° o/s
El = 1271.0

5+50, 30° o/s
El = 1271.8

EP

5+50, 17.2 o/s
El = 1271.9

5+50, 15.2 o/s
EP = F.L. = 1271.69

77 5+50 ℄
El = 1272.05

5+50, 14° o/s
EP = F.L. = 1271.42

5+50, 16° o/s
El = 1271.70

5+50, 30° o/s
El = 1272.3

77 5+54.7, 17.1 o/s
30" Oak

5+82.1, 19.6 o/s
PP. #898604E

78

6+00, 19.9 o/s
El. = 1273.5

6+00, 17.9 o/s
F.L. = 1272.8

6+00, 16.1 o/s
EP = 1273.1

6+00, 30° o/s
El. = 1273.0

77

74 6+00 ℄
El. = 1273.16

6+00, 14.0 o/s
EP = 1272.57

6+00, 16° o/s
= 1272.9

6+00, 30° o/s
El. = 1273.4

79

OK
5+77 30° o/s
Begin fence

To Top Pg # 36

NOTE: ANY ADDITIONS OR CHANGES ON THIS SHEET MUST BE MADE OR CIRCLED IN RED INK WITH DATE AND NAME OF PERSON MAKING CHANGE

Do not extend notes this side of this line

PLEASE RETURN TO
LOS ANGELES COUNTY ENGINEER
403 LOS ANGELES COUNTY ENGINEERING BLDG.

CENTERLINE NOTES
CE 310
76F3095-4/73

To Bot Pg #35

F.B. 4434 PG. 36

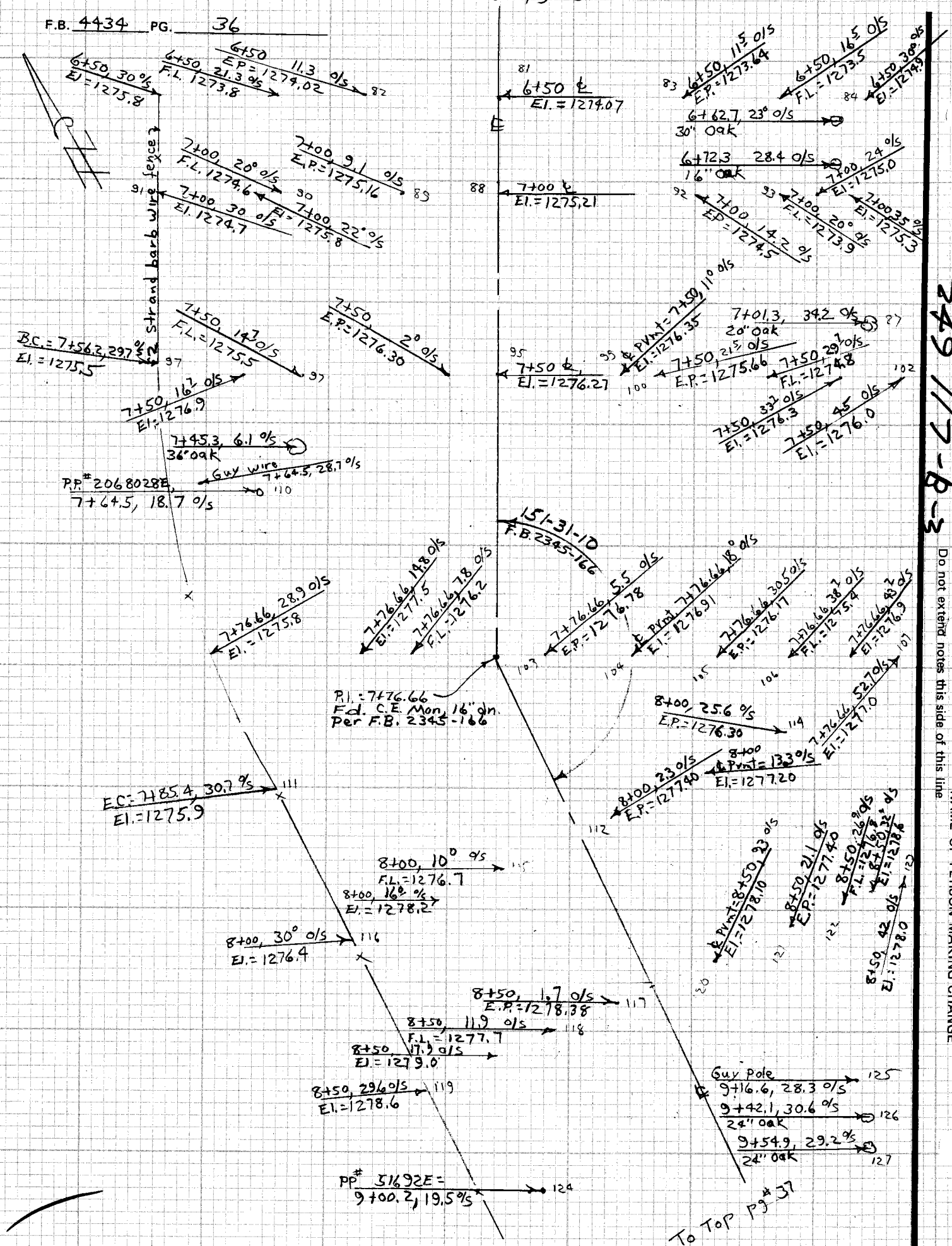

CE 310
76F3095-4/73

PLEASE RETURN TO
LOS ANGELES COUNTY ENGINEER
403 LOS ANGELES COUNTY ENGINEERING BLDG.

249-7-8-3

Do not extend notes this side of this line

NOTE: ANY ADDITIONS OR CHANGES ON THIS SHEET MUST BE MADE OR CIRCLED IN RED INK WITH DATE AND NAME OF PERSON MAKING CHANGE

Notes Ck'd by	Survey of Market St. (Senior Cit. s.s.)
Map No.	JN 050814 Tape EDM Std °F
Office Work	Surveyed by Burkholder
Checked	Notes D.L.B. Date 7-29-80
Date	Indexed H. HOLMAN JUL 31 1980

F.B. 4434 PG. 37

To Bot. Pg #36

9+60, 26.7 o/s
El.=1280.9

9+00, 11.9 o/s
F.L.=1278.5

9+00, 2.8 o/s
E.P.=1278.95

9+00, 18.9 o/s
El.=1280.3

℄ Pvmt=9+00, 8.3 o/s
El.=1278.54

9+00, 19.7 o/s
E.P.=1278.48

9+00, 25.0 o/s
F.L.=1277.9

9+00, 30.0 o/s
El.=1279.2

9+00, 40 o/s
El.=1279.2

9+50, 29.3 o/s
El.=1281.4

9+50, 18.1 o/s
El.=1281.1

9+50, 12.1 o/s
F.L.=1279.5

9+50, 3.4 o/s
E.P.=1279.88

℄ Pvmt=9+50, 7.8 o/s
El.=1280.01

9+50, 13.1 o/s
E.P.=1279.72

9+50, 23.1 o/s
F.L.=1279.0

9+50, 29.0 o/s
El.=1281.0

9+50, 36.4 o/s
El.=1279.9

2 Strand barb wire fence

10+00, 28.3 o/s
El.=1282.2

10+00, 18.8 o/s
El.=1282.0

10+00, 10.8 o/s
F.L.=1280.4

10+00, 4.0 o/s
E.P.=1280.83

℄ Pvmt=10+00, 7.1 o/s
El.=1281.31

10+00, 19.0 o/s
E.P.=1281.09

10+00, 25.4 o/s
F.L.=1280.4

10+00, 30.4 o/s
El.=1281.7

10+00, 48 o/s
El.=1281.1

10+50, 29.3 o/s
El.=1283.2

10+50, 20.0 o/s
El.=1283.4

10+50, 13.2 o/s
F.L.=1281.5

10+50, 5.8 o/s
E.P.=1282.2

℄ Pvmt=10+50, 6.0 o/s
El.=1282.68

10+50, 18.9 o/s
E.P.=1282.52

10+50, 28.7 o/s
F.L.=1281.4

10+50, 31.7 o/s
El.=1282.6

10+50, 48 o/s
El.=1282.9

PP# 33449 E
10+33.9, 24.2 o/s

10+45.7, 19.4 o/s
16" oak

11+00, 28.5 o/s
El.=1285.5

11+00, 9.3 o/s
E.P.=1283.50

11+00, 16.3 o/s
F.L.=1282.9

℄ Pvmt
11+00, 3.1 o/s
El.=1284.05

11+00, 15.3 o/s
E.P.=1284.16

11+00, 26.0 o/s
El.=1282.9

11+00, 28.9 o/s
F.L.=1282.9

11+00, 30.9 o/s
El.=1283.7

11+00, 43.9 o/s
El.=1284.4

11+27, 29 o/s
El.=1286.2

11+27, 19.1 o/s
F.L.=1283.8

11+27.4, 12.8 o/s
E.P.=1284.28

℄ Pvmt
11+28, 1.2 o/s
El.=1284.86

11+29, 11.9 o/s
E.P.=1285.15

11+29, 24.3 o/s
El.=1284.7

11+29, 29.3 o/s
F.L.=1283.2

11+29, 34.3 o/s
El.=1284.7

11+29, 48 o/s
El.=1285.1

ST.

MARKET

℄

Senior Citizens Center

P.I.=11+70.76
Fd. C.E. Mon. in H.H.
Per F.B. 2345-167

WS 24-117 (32)

NOTE: ANY ADDITIONS OR CHANGES ON THIS SHEET MUST BE MADE OR CIRCLED IN RED INK WITH DATE AND NAME OF PERSON MAKING CHANGE

Do not extend notes this side of this line

PLEASE RETURN TO
LOS ANGELES COUNTY ENGINEER
403 LOS ANGELES COUNTY ENGINEERING BLDG.

CENTERLINE NOTES
CE 310
76F3095-4/73

W.S. HART PARK

Notes Ck'd by	Survey of MARKET ST. SENIOR CIT.
Map No.	JN Tape E.D.M. Std °F
Office Work	Surveyed by M.E. WACKER
Checked	Notes M.E.W. Date AUG-10-81
Date	Indexed H. HOLMAN AUG 12 1981

F.B. 4434 PG. 39

J.N. 0208.11

WILLIAM S. HART REGIONAL PARK

SENIOR CITIZENS CENTER

CONSTRUCTION STAKES FOR WATER LINES, FIRE HYD. + WATER METER

REF:
F.B. 2345
F.B. 3259
C.S.B. 2677

PARTY:
WACKER
JERNIGAN

NOTE: ANY ADDITIONS OR CHANGES ON THIS SHEET MUST BE MADE OR CIRCLED IN RED INK WITH DATE AND NAME OF PERSON MAKING CHANGE

Do not extend notes this side of this line

PLEASE RETURN TO
LOS ANGELES COUNTY ENGINEER
403 LOS ANGELES COUNTY ENGINEERING BLDG.

CENTERLINE NOTES
CE 310
76F3095-4/73

F.B. 4434 PG. 40

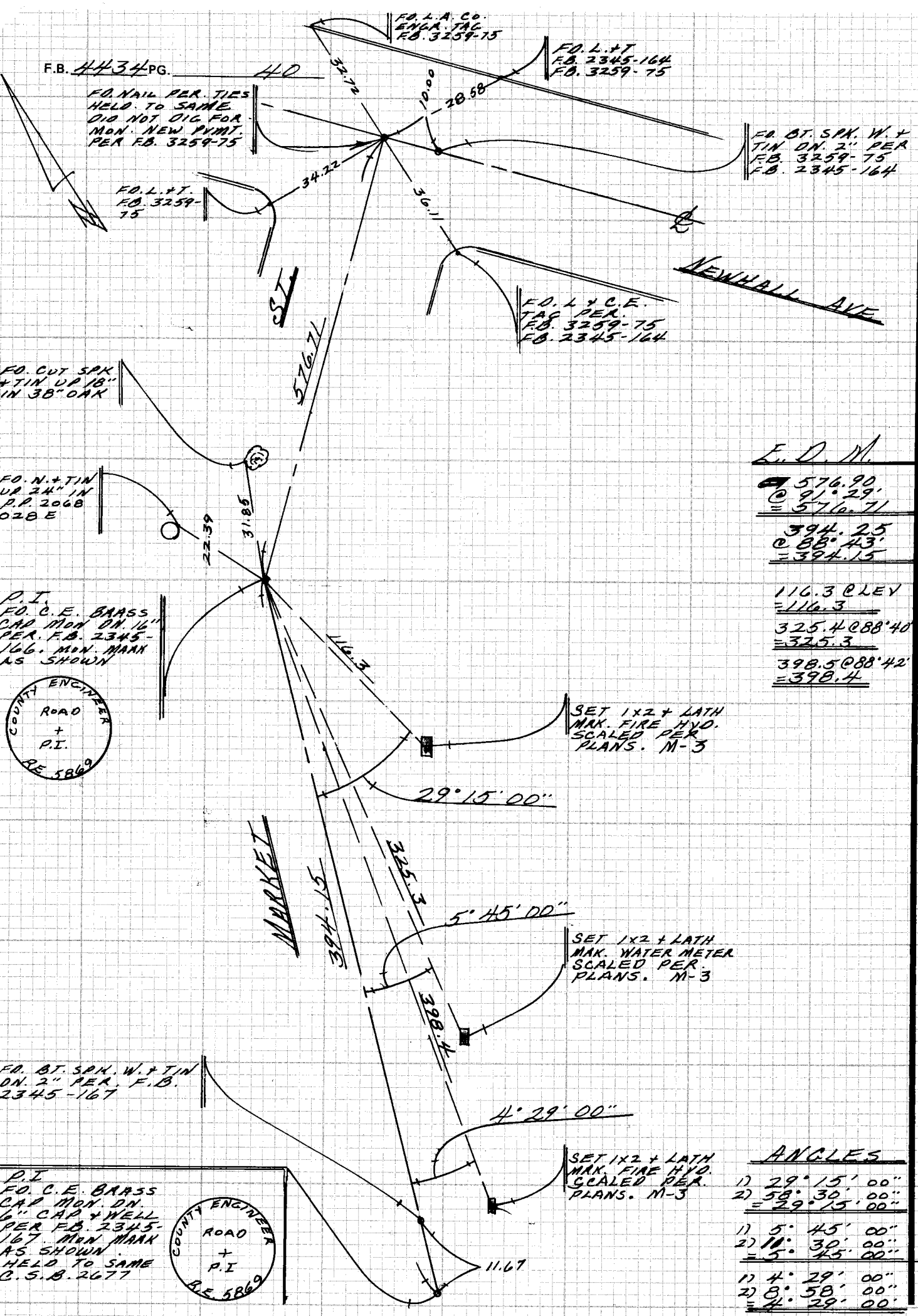

E. O. M.

576.90 @ 91° 29' = 576.71

394.25 @ 88° 43' = 394.15

116.3 @ LEV = 116.3

325.4 @ 88° 40' = 325.3

398.5 @ 88° 42' = 398.4

ANGLES

1) 29° 15' 00"
2) 58° 30' 00"
= 29° 15' 00"

1) 5° 45' 00"
2) 11° 30' 00"
= 5° 45' 00"

1) 4° 29' 00"
2) 8° 58' 00"
= 4° 29' 00"

CE 310
76F3095-4/73

PLEASE RETURN TO
LOS ANGELES COUNTY ENGINEER
403 LOS ANGELES COUNTY ENGINEERING BLDG.

Do not extend notes this side of this line

NOTE: ANY ADDITIONS OR CHANGES ON THIS SHEET MUST BE MADE OR CIRCLED IN RED INK WITH DATE AND NAME OF PERSON MAKING CHANGE