Notes Ck'd by R. HILARIO	Survey of PAN PACIFIC AUD.	F.B. 4480	PG. 5
Map No. B-5460	JN 8500.72 Tape EDM Std ____ °F		
Office Work G. MASUDA	Surveyed by Burkholder		
Checked R. HILARIO	Notes ____ Date 8-22-83		
Date 10-12-83	Indexed H. HOLMAN AUG 25 1983		

J.N. 8500.72

PAN PACIFIC AUD.

Property Lines So. & West of Auditorium.

Burkholder
Coldwell
Jerrigan

Reference
FB. 4422

NOTE: ANY ADDITIONS OR CHANGES ON THIS SHEET MUST BE MADE OR CIRCLED IN RED INK WITH DATE AND NAME OF PERSON MAKING CHANGE

Do not extend notes this side of this line

PLEASE RETURN TO
LOS ANGELES COUNTY ENGINEER
403 LOS ANGELES COUNTY ENGINEERING BLDG.

CENTERLINE NOTES
CE 310
76F3095-4/73

Microfilmed 10-9-84

F.B. 4480 PG. 6

INDEX

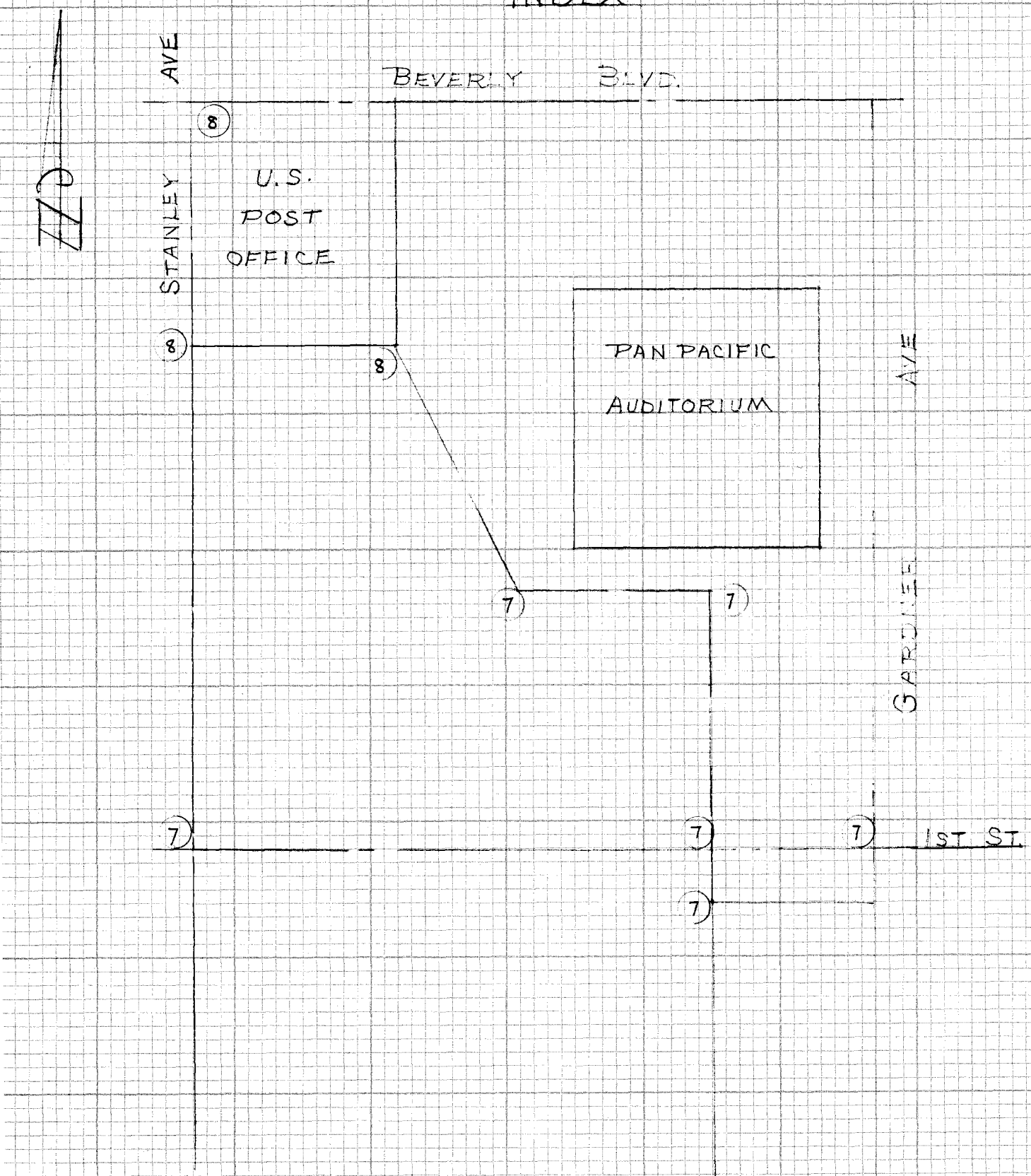

CE 310
76F309F

PLEASE RETURN TO
LOS ANGELES COUNTY ENGINEER
403 LOS ANGELES COUNTY ENGINEERING BLDG.

Do not ex[illegible] notes this side of this line

NOTE: ANY ADDITIONS OR CHANGES
ON THIS SHEET MUST BE MADE OR
CIRCLED IN RED INK WITH DATE AND
NAME OF PERSON MAKING CHANGE

Notes Ck'd by R. HILARIO	Survey of Pan Pacific Aud.
Map No. B-5460	JN 850072 Tape EDM Std °F
Office Work G. MASUDA	Surveyed by Burkholder
Checked R. HILARIO	Notes DC Date 8-22-83
Date 10-12-83	Indexed H. HOLMAN AUG 25 1983

F.B. 4480 PG. 7

W.S. 22 - C - 3 (197)

NOTE: ANY ADDITIONS OR CHANGES ON THIS SHEET MUST BE MADE OR CIRCLED IN RED INK WITH DATE AND NAME OF PERSON MAKING CHANGE

Do not extend hot is side of this line

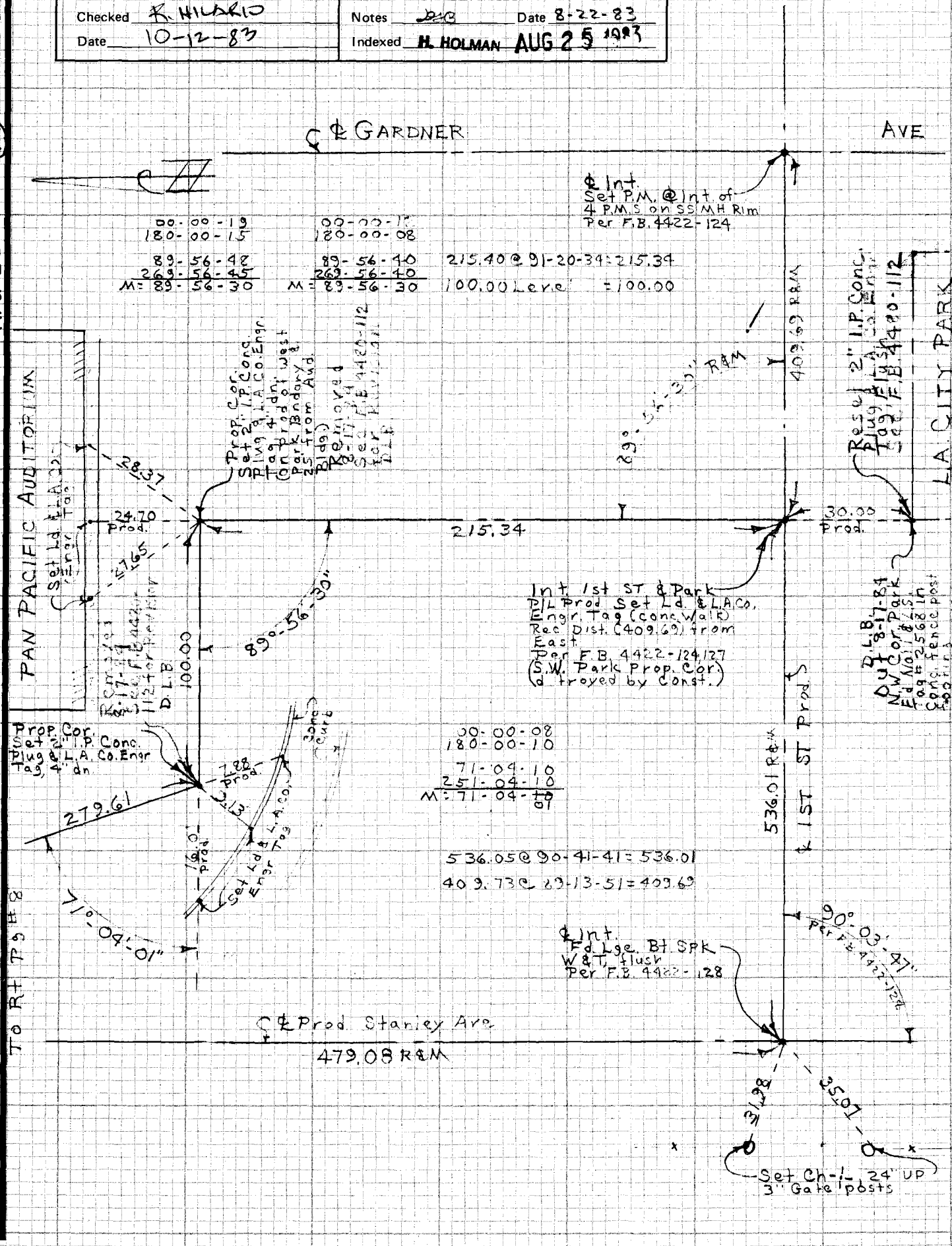

CENTERLINE NOTES
CE 310
76F3095-4/73

PLEASE RETURN TO
LOS ANGELES COUNTY ENGINEER
403 LOS ANGELES COUNTY ENGINEERING BLDG.

F.B. 4480 PG. 8

410.00 @ 89-44-44 = 410.00
479.09 @ 90-21-41 = 479.08
279.61 @ 89-51-03 = 279.61
345.70 @ 90-34-32 = 345.68

00-00-13
180-00-08
108-48-39
288-48-37
M=108-48-28

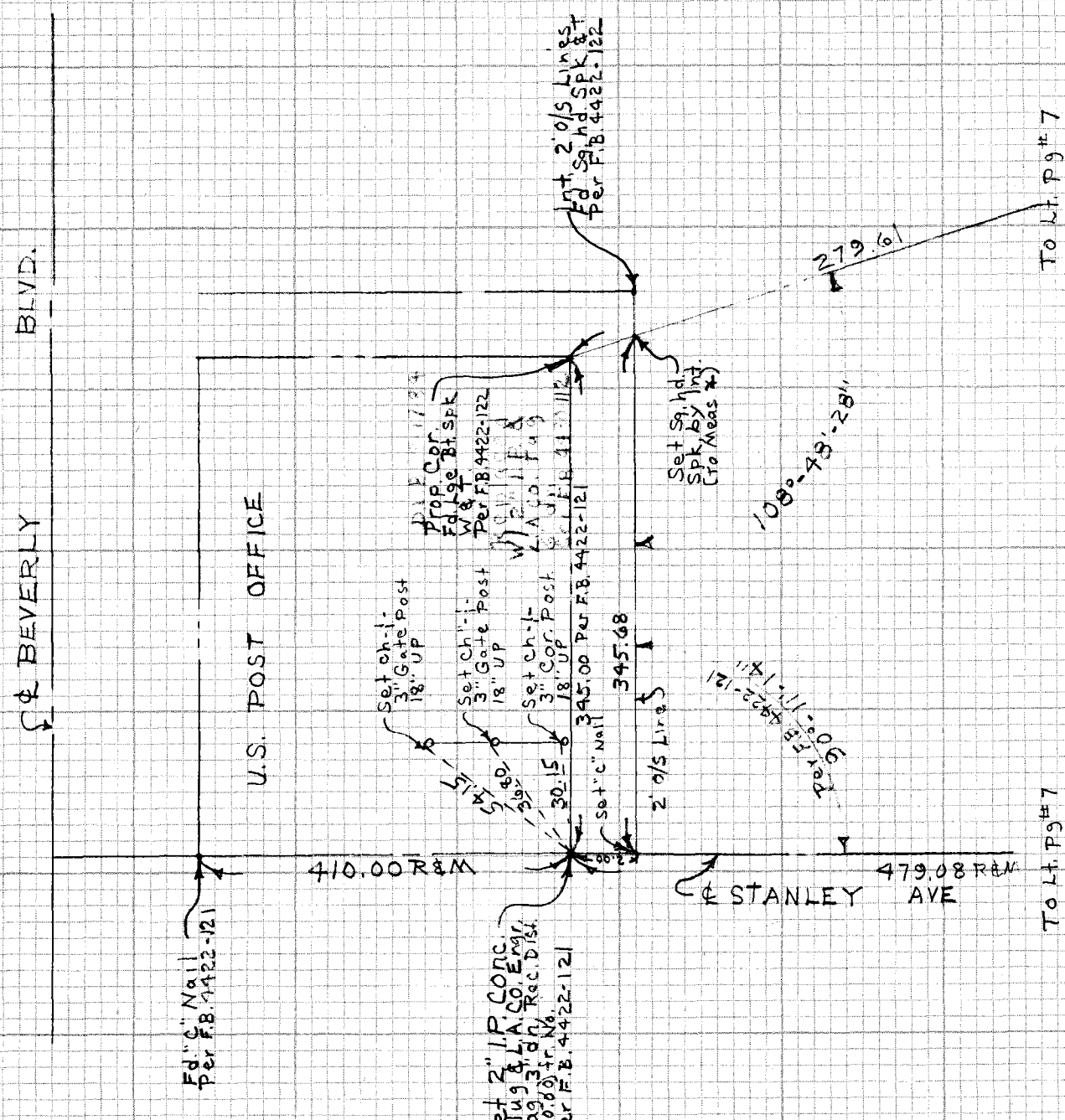

CE 310
76F 3095 '73

PLEASE RETURN TO
LOS ANGELES COUNTY ENGINEER
403 LOS ANGELES COUNTY ENGINEERING BLDG.

Do not exh notes this side of this line

NOTE: ANY ADDITIONS OR CHANGES ON THIS SHEET MUST BE MADE OR CIRCLED IN RED INK WITH DATE AND NAME OF PERSON MAKING CHANGE

Notes Ck'd by	Survey of Camp Holton S.S. Constr.
Map No.	JN 1533.21 Tape EDM Std °F
Office Work	Surveyed by Burkholder
Checked	Notes D.L.B. Date 2-84
Date	Indexed H. HOLMAN APR 2 1984

F.B. 4480 PG. 9

J.N. 1533.21
CAMP HOLTON
Sewer Construction
Preliminary Survey

Burkholder
Bidwell
Ferriaar
McCoy

Reference:
FB. 1608
FB. 3133
F.B. 1864

NOTE: ANY ADDITIONS OR CHANGES ON THIS SHEET MUST BE MADE OR CIRCLED IN RED INK WITH DATE AND NAME OF PERSON MAKING CHANGE

Do not extend not is side of this line

PLEASE RETURN TO
LOS ANGELES COUNTY ENGINEER
403 LOS ANGELES COUNTY ENGINEERING BLDG.

CENTERLINE NOTES
CE 310
76F3095-4/73

F.B. 4480 PG. 10

INDEX

CE 310
76F309
3

PLEASE RETU IN TO
LOS ANGELES COUN' Y ENGINEER
403 LOS ANGELES COUNTY ENGINEERING BLDG.

Do not ext' notes this side of this line

NOTE: ANY ADDITIONS OR CHANGES
ON THIS SHEET MUST BE MADE OR
CIRCLED IN RED INK WITH DATE AND
NAME OF PERSON MAKING CHANGE

Notes Ck'd by	Survey of Camp Holton SS.
Map No.	JN 153324 Tape EDM Std °F
Office Work	Surveyed by Burkholder
Checked	Notes D.L.B. Date 2-84
Date	Indexed H. HOLMAN APR 2 1984

F.B. 4480 PG. 11

INDEX

NOTE: ANY ADDITIONS OR CHANGES ON THIS SHEET MUST BE MADE OR CIRCLED IN RED INK WITH DATE AND NAME OF PERSON MAKING CHANGE

Do not extend notes this side of this line

PLEASE RETURN TO
LOS ANGELES COUNTY ENGINEER
403 LOS ANGELES COUNTY ENGINEERING BLDG.

CENTERLINE NOTES
CE 310
76F3095-4/73

F.B. 4480 PG. 12

To Bot. pg# 13

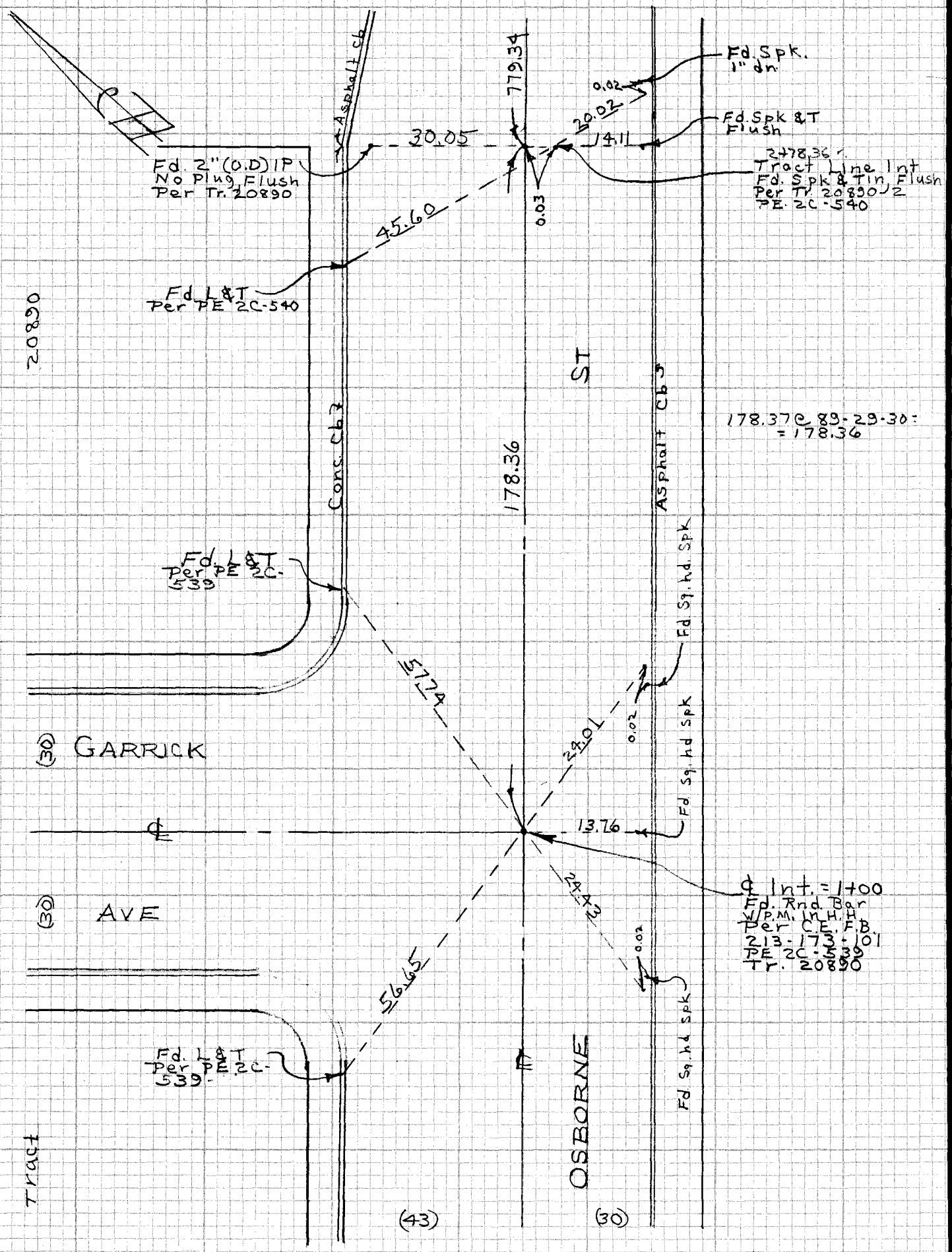

CE 310
76F3095-4/3

PLEASE RETURN TO
LOS ANGELES COUNTY ENGINEER
403 LOS ANGELES COUNTY ENGINEERING BLDG.

Do not ex . notes this side of this line

NOTE: ANY ADDITIONS OR CHANGES
ON THIS SHEET MUST BE MADE OR
CIRCLED IN RED INK WITH DATE AND
NAME OF PERSON MAKING CHANGE

Notes Ck'd by	Survey of Camp Holton SS.
Map No.	JN 1533.21 Tape EDM Std °F
Office Work	Surveyed by Burkholder
Checked	Notes D.L.B. Date 2-84
Date	Indexed H. HOLMAN APR 2 1984

F.B. 4480 PG. 13

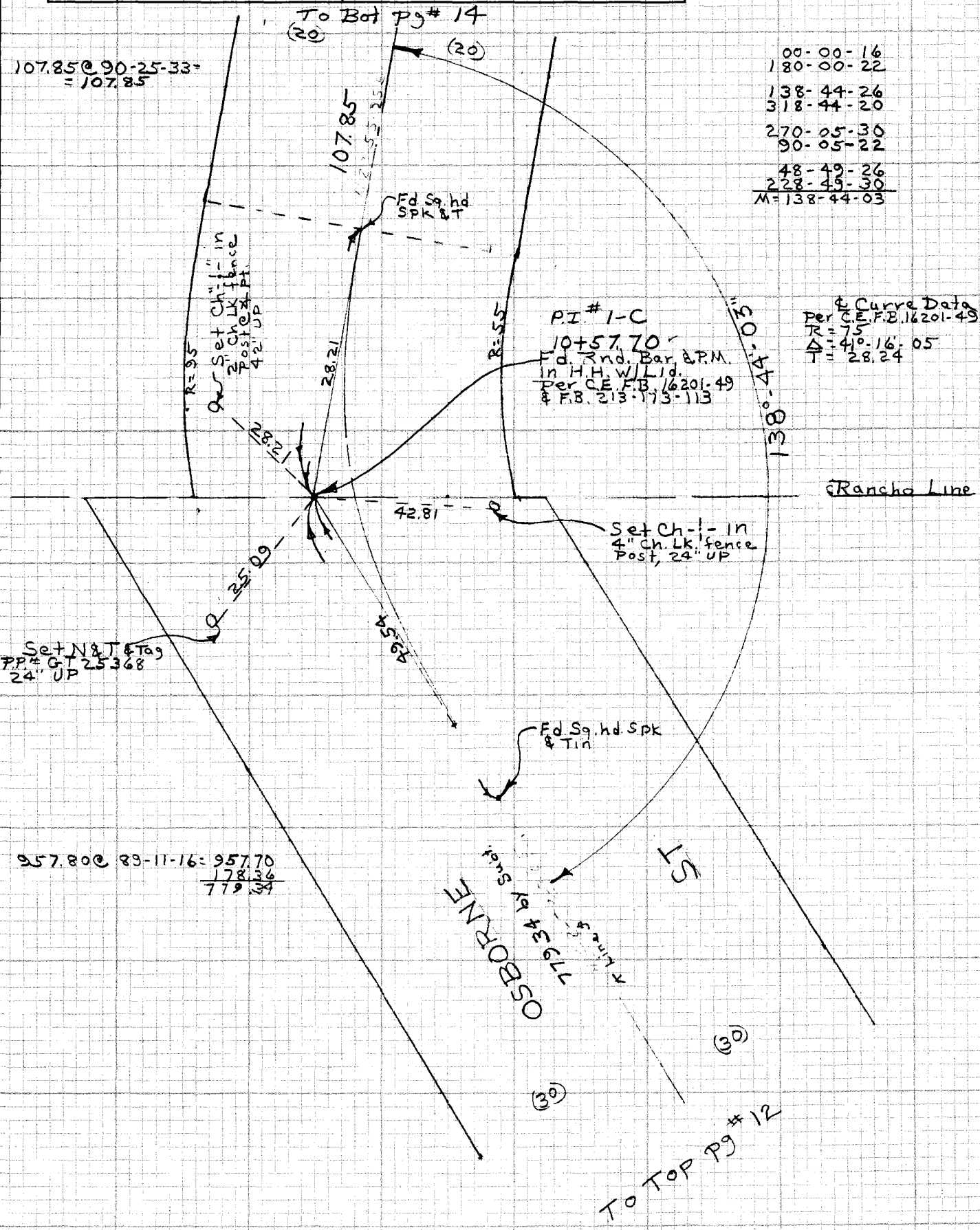

NOTE: ANY ADDITIONS OR CHANGES ON THIS SHEET MUST BE MADE OR CIRCLED IN RED INK WITH DATE AND NAME OF PERSON MAKING CHANGE

W.S. 53 - D-3

Do not extend note ... is side of this line

PLEASE RETURN TO
LOS ANGELES COUNTY ENGINEER
403 LOS ANGELES COUNTY ENGINEERING BLDG.

CENTERLINE NOTES
CE 310
76F3095-4/73

F.B. 4480 PG. 14



To Bot. Pg # 15

853.93 @ 90-40-12 = 853.87

00-00-20
180-00-20

136-31-08
316-31-06

270-05-38
90-05-38

46-36-20
226-36-24
M = 136-30-46

ST

L 853.58

Fd N&T
G.P. # 163646 M

Fd N&T
P.P. # 163645 M

# 2-C
P.I. = 11+65.55
Fd. L.A. Co. F.C.
Mon. Mkd.
as shown
Per F.B. 3133-96
16" dn

Los Angeles County
Flood Control Dist.
1966

136°-30'-46"

℄ Curve Data
Per C.E. F.B. 16201-49
Δ = 43°-30'-00"
R = 75
T = 29.92

73.24

63.15

131.09

Fd N&T
18" Tree

107.85
℄ Line

OSBORNE

(20)

(20)

To Top Pg # 13

CE 310
76F309 - 1/73

PLEASE RETURN TO
LOS ANGELES COUNTY ENGINEER
403 LOS ANGELES COUNTY ENGINEERING BLDG.

W.S. 53-D-3

Do not extend notes this side of this line

NOTE: ANY ADDITIONS OR CHANGES ON THIS SHEET MUST BE MADE OR CIRCLED IN RED INK WITH DATE AND NAME OF PERSON MAKING CHANGE

Notes Ck'd by	Survey of Camp Holton SS
Map No.	JN 15 33.21 Tape EDM Std °F
Office Work	Surveyed by Burkholder
Checked	Notes D.L.B. Date 2-84
Date	Indexed H. HOLMAN APR 2 1984

F.B. 4480 PG. 15

To Bot pg# 16

00-00-22
180-00-18

161-39-50
341-39-48

270-05-26
90-05-36

71-45-00
251-45-04
M=161-39-30

W.S. 52, A-2

NOTE: ANY ADDITIONS OR CHANGES ON THIS SHEET MUST BE MADE OR CIRCLED IN RED INK WITH DATE AND NAME OF PERSON MAKING CHANGE

Do not extend notes this side of this line

PLEASE RETURN TO
LOS ANGELES COUNTY ENGINEER
403 LOS ANGELES COUNTY ENGINEERING BLDG.

CENTERLINE NOTES
CE 310
76F3095-4/73

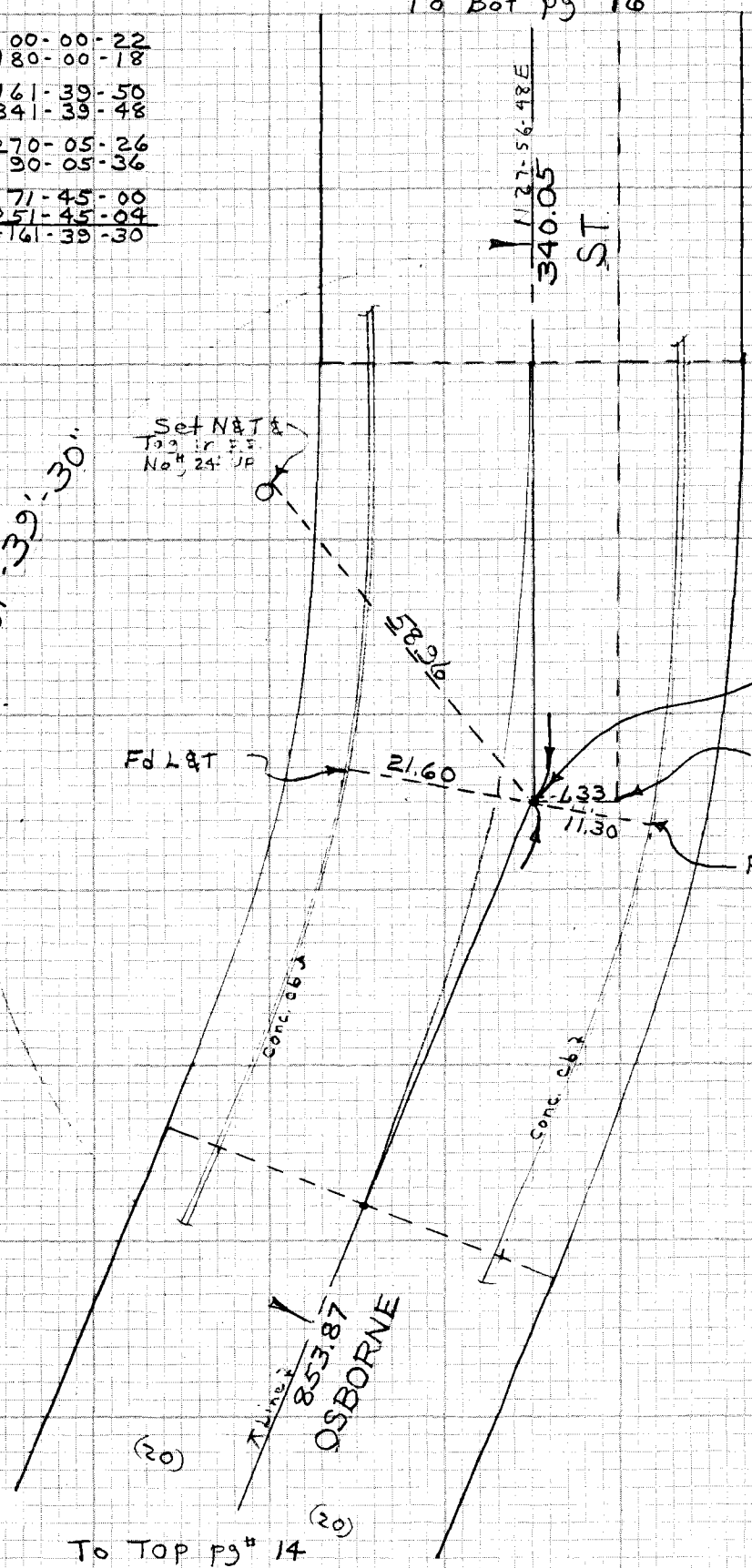

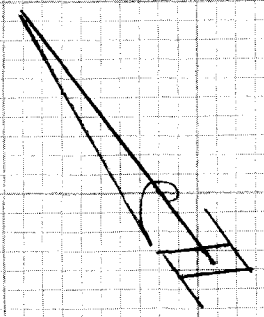

℄ Curve Data
Per C.E. F.B. 16201-48
Δ = 18°-20'-30"
R = 500
T = 80.76

340.07 @ 90-34-26 = 340.05

11.27-56-48E
340.05
ST.

F.B. 4480 PG. 16



CE 310
76F-309F 3

PLEASE RETURN TO
LOS ANGELES COUNTY ENGINEER
403 LOS ANGELES COUNTY ENGINEERING BLDG.

W.S. 52 A-2

Do not extend notes this side of this line

NOTE: ANY ADDITIONS OR CHANGES
ON THIS SHEET MUST BE MADE OR
CIRCLED IN RED INK WITH DATE AND
NAME OF PERSON MAKING CHANGE

Notes Ck'd by	Survey of Camp Holton S.S.
Map No.	JN 1533.21 Tape EDM Std °F
Office Work	Surveyed by Burkholder
Checked	Notes D.L.B. Date 2-84
Date	Indexed H. HOLMAN APR 2 1984

F.B. 4480 PG. 17

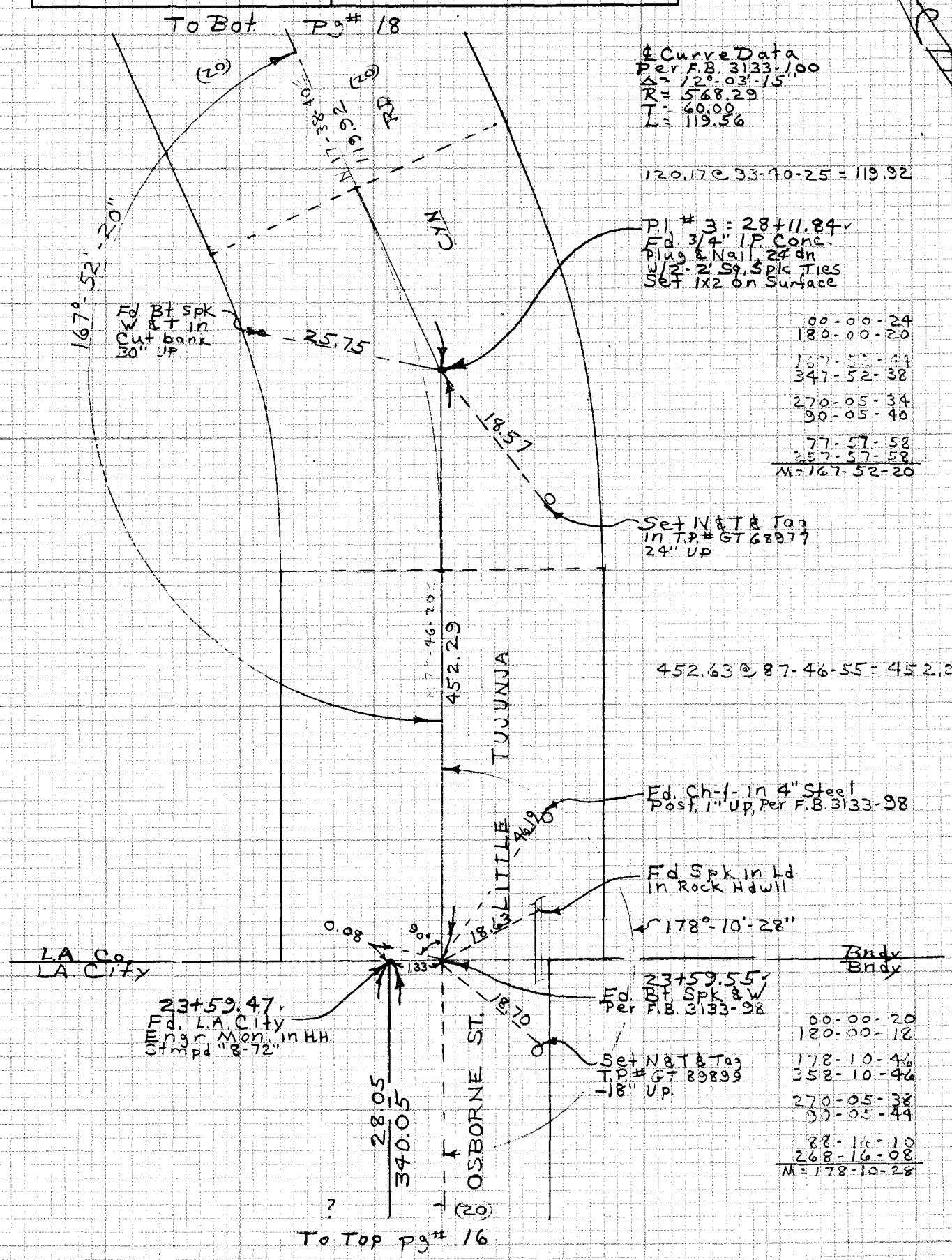

℄ Curve Data
Per F.B. 3133-100
Δ = 12°-03'-15"
R = 568.29
T = 60.00
L = 119.56

120.17 @ 33-10-25 = 119.92

00-00-24
180-00-20
167-52-44
347-52-38
270-05-34
90-05-40
77-57-58
257-57-58
M = 167-52-20

452.63 @ 87-46-55 = 452.29

00-00-20
180-00-12
178-10-46
358-10-46
270-05-38
90-05-44
88-16-10
268-16-08
M = 178-10-28

NOTE: ANY ADDITIONS OR CHANGES ON THIS SHEET MUST BE MADE OR CIRCLED IN RED INK WITH DATE AND NAME OF PERSON MAKING CHANGE

W.S. 52, A-2

Do not extend note ___s side of this line

PLEASE RETURN TO
LOS ANGELES COUNTY ENGINEER
403 LOS ANGELES COUNTY ENGINEERING BLDG.

CENTERLINE NOTES
CE 310
76F3095-4/73

F.B. 4480 PG. 18

To Bot. pg# 19



456.98 @ 92-07-38 = 456.67

31+39.49
P.I. #5
Fd. Bt. Spk
℄ W. Flush &
4-Φ Sq. hd. Strads.
Per F.B. 3133-101

Fd. Sq. hd.
Spk & T.

13.34

2.76

456.67
N12-59-30 E

CYN RD.

TUJUNGA

162°-39'-38"

Fd. Sq. hd.
Spk & T.

00-00-18
180-00-14

162-39-54
342-39-54

270-05-30
90-05-32

72-45-08
252-45-10
M 162-39-38

℄ Curve Data
Per F.B. 3133-101
Δ = 17°-15'-30"
R = 329.48
T = 50.00
L = 99.24

00-00-10
180-00-16

158-00-38
338-00-40

270-05-34
90-05-30

68-05-58
248-06-04
158-00-28

158°-00'-28"

207.73
4-20-52 W

LITTLE

P.I. #4 = 29+31.76
Fd. 1" I.P. Conc.
Plug & L.A. Co. Engr
Tag 6" dn.
Per F.B. 3133-100

32.26

Set Bt. Spk
W & T. In Cut
bank, 48" UP

6.44

208.05 @ 86-47-58 = 207.73

Fd. N&T
P.P. #844089 E
12" UP.

℄ Curve Data
Per F.B. 3133-100
Δ = 21°-55'-10"
R = 309.48
T = 59.93
L = 118.40

119.92

(20)

(20)

To Top pg# 17

CE 310
76F3095-4/73

PLEASE RETURN TO
LOS ANGELES COUNTY ENGINEER
403 LOS ANGELES COUNTY ENGINEERING BLDG.

W.S. 52A-2

Do not exceed notes this side of this line

NOTE: ANY ADDITIONS OR CHANGES ON THIS SHEET MUST BE MADE OR CIRCLED IN RED INK WITH DATE AND NAME OF PERSON MAKING CHANGE

Notes Ck'd by	Survey of Camp Holton S.S.
Map No.	JN 15332 Tape EDM Std °F
Office Work	Surveyed by Burkholder
Checked	Notes D.L.B. Date 2-84
Date	Indexed H. HOLMAN APR 2 1984

F.B. 4480 PG. 19

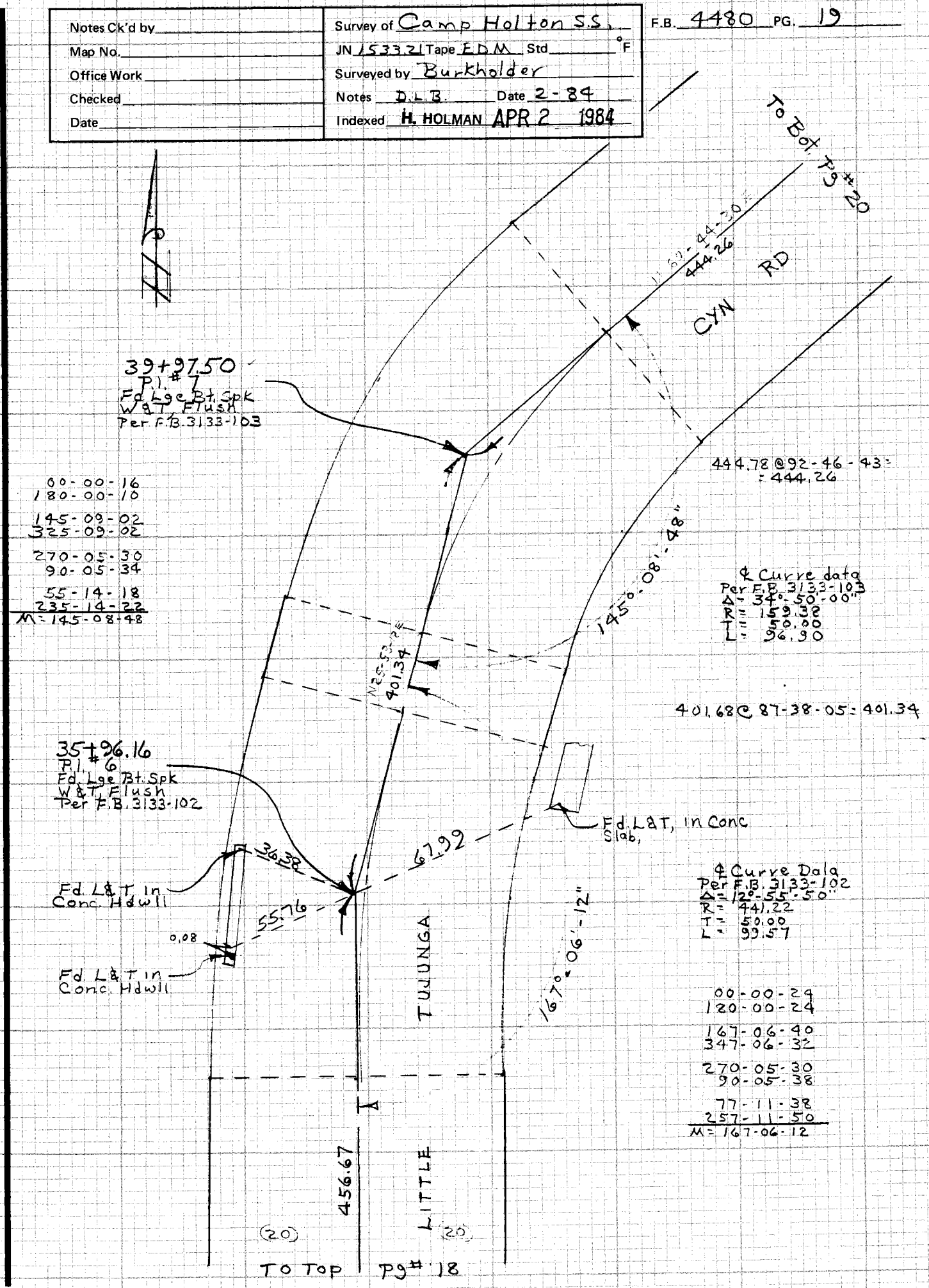

NOTE: ANY ADDITIONS OR CHANGES ON THIS SHEET MUST BE MADE OR CIRCLED IN RED INK WITH DATE AND NAME OF PERSON MAKING CHANGE

W. S. 52, A-2

Do not extend notes ...s side of this line

PLEASE RETURN TO
LOS ANGELES COUNTY ENGINEER
403 LOS ANGELES COUNTY ENGINEERING BLDG.

CENTERLINE NOTES
CE 310
76F3095-4/73

F.B. 4480 PG. 20

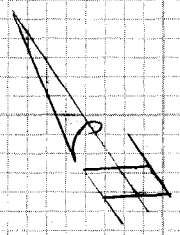

To Bot. Pg # 21

RD

119.1

CYN

Set Ch-!- Top Guard Rail Post

Fd. Ch-!- Top Guard Rail Post

21.61

18.63

Fd N&T In Forrestry Sign Post

56.00

133°-18'-24"

227.75

N 41-57-50 E

161°-13'-20"

Fd Spk & W. on White Line

TUJUNGA

Fd Spk & W

6.10

23.05

5.94

20.33

LITTLE

(20)

(20)

444.26

To Top Pg # 19

PI # 8A = 46+69.51
Fd. 1" I.P. Conc. Plug & L.A. Co. Engr Tag 20' dn.
Per F.B. 3133-105

44+41.76
PI # 7A
Fd. 3/4" I.P. Conc. Plug & N. 20' dn.
Per F.B. 3133-104

Fd N&T in P.P# No # 26" UP

℄ Curve Data
Per F.B. 3133-105
Δ = 46°-38'-00"
R = 139.32
T = 60.00
L = 113.31

00-00-10
180-00-12

133-18-34
313-18-34

270-05-26
90-05-44

43-24-04
223-24-06
M = 133-18-24

227.80 @ 88-45-38 = 227.75

℄ Curve Data
Per F.B. 3133-104
Δ = 180-52-30"
R = 481.28
T = 80.00
L = 158.55

00-00-18
180-00-16

161-13-38
341-13-32

270-05-28
90-05-32

71-18-50
251-18-52
M = 161-13-20

CE 310
76E309F 4/73

PLEASE RETURN TO
LOS ANGELES COUNTY ENGINEER
403 LOS ANGELES COUNTY ENGINEERING BLDG.

W.S. 52A-2

Do not ex... notes this side of this line

NOTE: ANY ADDITIONS OR CHANGES ON THIS SHEET MUST BE MADE OR CIRCLED IN RED INK WITH DATE AND NAME OF PERSON MAKING CHANGE

Notes Ck'd by	Survey of Camp Holton S.S.
Map No.	JN 1533.21 Tape EDM Std °F
Office Work	Surveyed by Burkholder
Checked	Notes D.L.B Date 2-24
Date	Indexed H. HOLMAN APR 2 1984

F.B. 4480 PG. 21

To Bot pg # 22

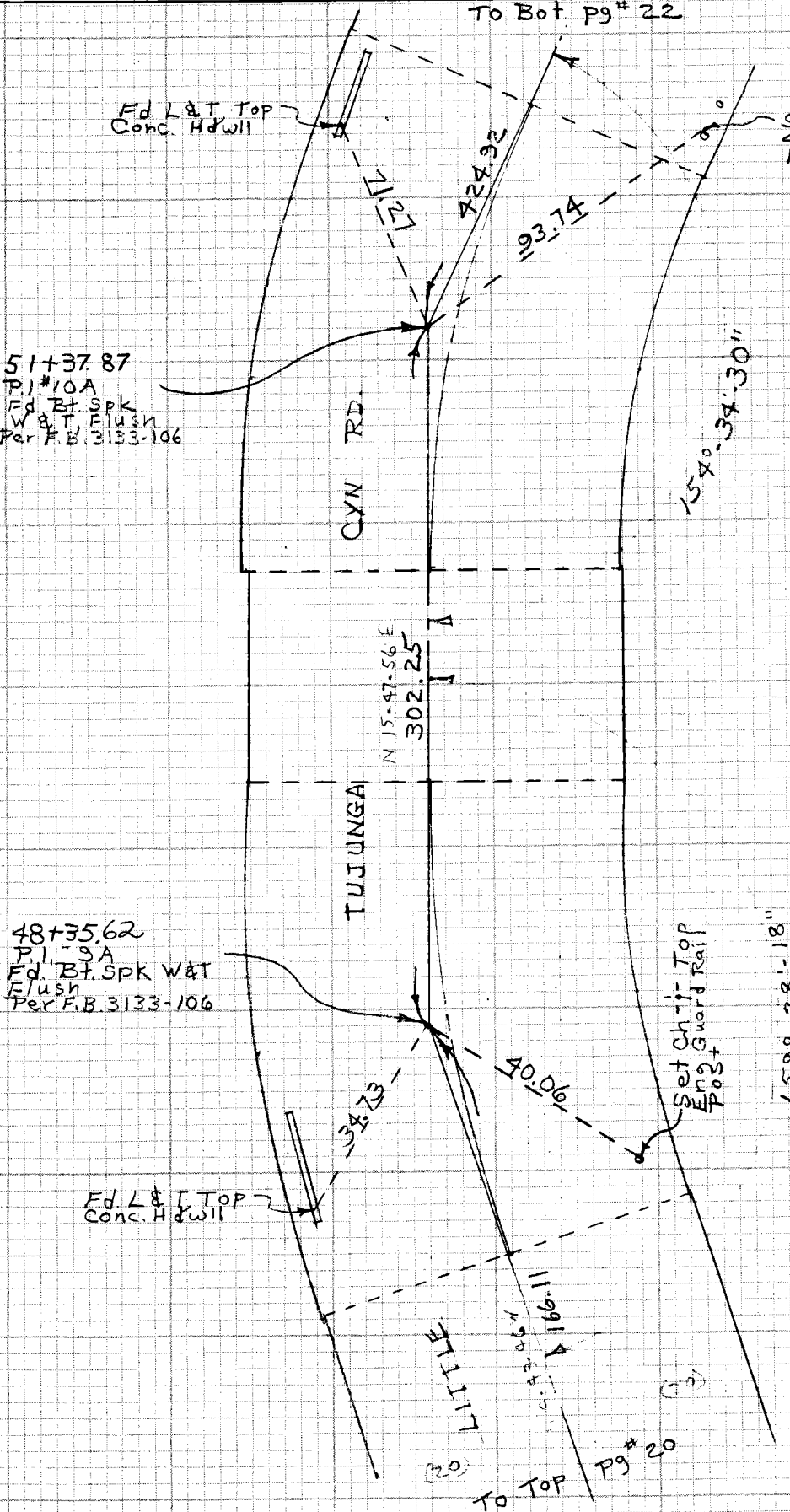

00-00-16
180-00-10

154-34-46
334-44-42

270-05-24
90-05-30

64-39-54
244-39-52
M: 154-34-30

℄ Curve Data
Per F.B. 3133-106
Δ = 25°-30'-00
R = 220.98
T = 50.00
L = 98.35

302.25 @ 89-50-35 =
= 302.25

00-00-14
180-00-04

159-28-30
339-28-24

270-05-32
90-05-34

69-33-48
249-33-52
M: 159-28-18

℄ Curve Data
Per F.B. 3133-106
Δ = 20°-30'-00"
R = 276.51
T = 50.00
L = 98.93

166.11 @ 89-43-38 =
= 166.11

NOTE: ANY ADDITIONS OR CHANGES ON THIS SHEET MUST BE MADE OR CIRCLED IN RED INK WITH DATE AND NAME OF PERSON MAKING CHANGE

W.S. 52, A-2

Do not extend notes this side of this line

PLEASE RETURN TO
LOS ANGELES COUNTY ENGINEER
403-LOS ANGELES COUNTY ENGINEERING BLDG.

CENTERLINE NOTES
CE 310
76F3095-4/73

F.B. 4480 PG. 22



To Bot. pg# 23

℄ Curve Data
Per F.B. 3133-108
Δ = 13°-13'-56"
R = 431.07
T = 50.00
L = 99.55

00-00-18
180-00-16

166-48-38
346-48-20

270-05-40
90-05-40

76-54-00
256-54-00
M = 166-48-20

166°-48'-20"

709.37
N 4°-37'-40" E

CYN RD.

PI # 14 = 59+30.36
Ed. Bt. SPK W&T
Flush W/4 SPK strads
Per F.B. 3133-108

24.88

Ed. L&T Top Conc. Hdwl

40.98

24.07

Set N&T
on Top 24" UP
P.P. # G7761

TUJUNGA

367.61@ 89-09-50 = 367.57

367.57
N 59-49-23" E

55+62.79
PI # 11A
Ed. Bt. SPK W&T
Flush
Per F.B. 3133-107

LITTLE

℄ Curve Data
Δ = 180-37-11
R = 305.00
T = 50.00
L = 99.12

49.14

50.40

Ed. L&T Top Conc. Hdwl

Ed. L&T Top Conc. Hdwl

161°-24'-06"

424.92@ 89-56-18 = 424.92

N 41-13-26" E
424.92

00-00-20
180-00-14

161-24-24
341-24-20

270-05-32
90-05-30

71-29-36
251-29-42
M = 161-24-06

(20) (20)

TO TOP PG# 21

CE 310
76F3095-4/73

PLEASE RETURN TO
LOS ANGELES COUNTY ENGINEER
403 LOS ANGELES COUNTY ENGINEERING BLDG.

52 A-1 S.M.

Do not ex... notes this side of this line

NOTE: ANY ADDITIONS OR CHANGES ON THIS SHEET MUST BE MADE OR CIRCLED IN RED INK WITH DATE AND NAME OF PERSON MAKING CHANGE

Notes Ck'd by	Survey of Camp Holton S.S.
Map No.	JN 1533.21 Tape EDM Std °F
Office Work	Surveyed by Burkholder
Checked	Notes D.L.B. Date 2-84
Date	Indexed H. HOLMAN APR 2 1984

F.B. 4480 PG. 23

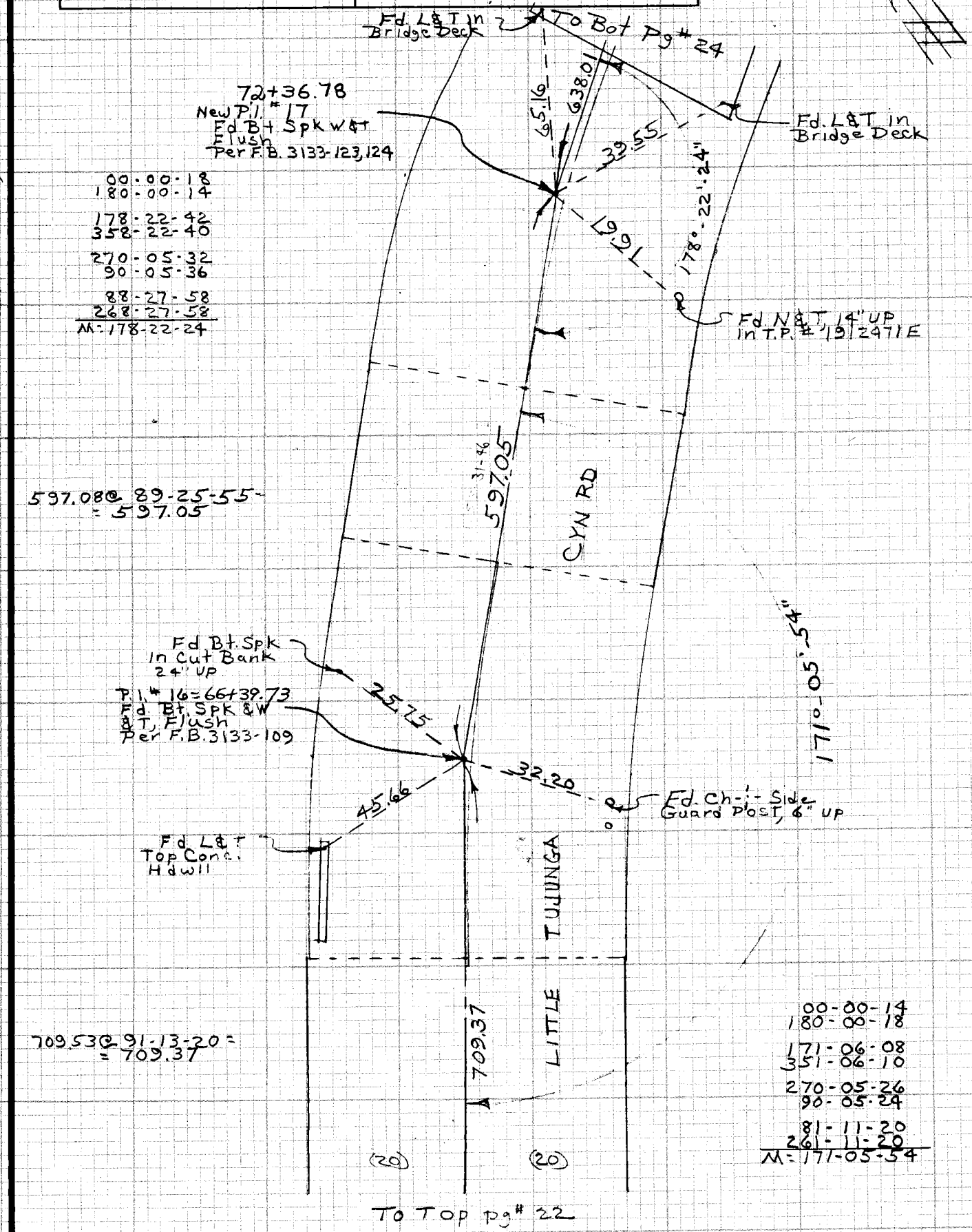

NOTE: ANY ADDITIONS OR CHANGES ON THIS SHEET MUST BE MADE OR CIRCLED IN RED INK WITH DATE AND NAME OF PERSON MAKING CHANGE

W.S. 52, A-1

Do not extend note ← this side of this line

PLEASE RETURN TO
LOS ANGELES COUNTY ENGINEER
403 LOS ANGELES COUNTY ENGINEERING BLDG.

CENTERLINE NOTES
CE 310
76F3095-4/73

F.B. 4480 PG. 24

To Bot. Pg# 25

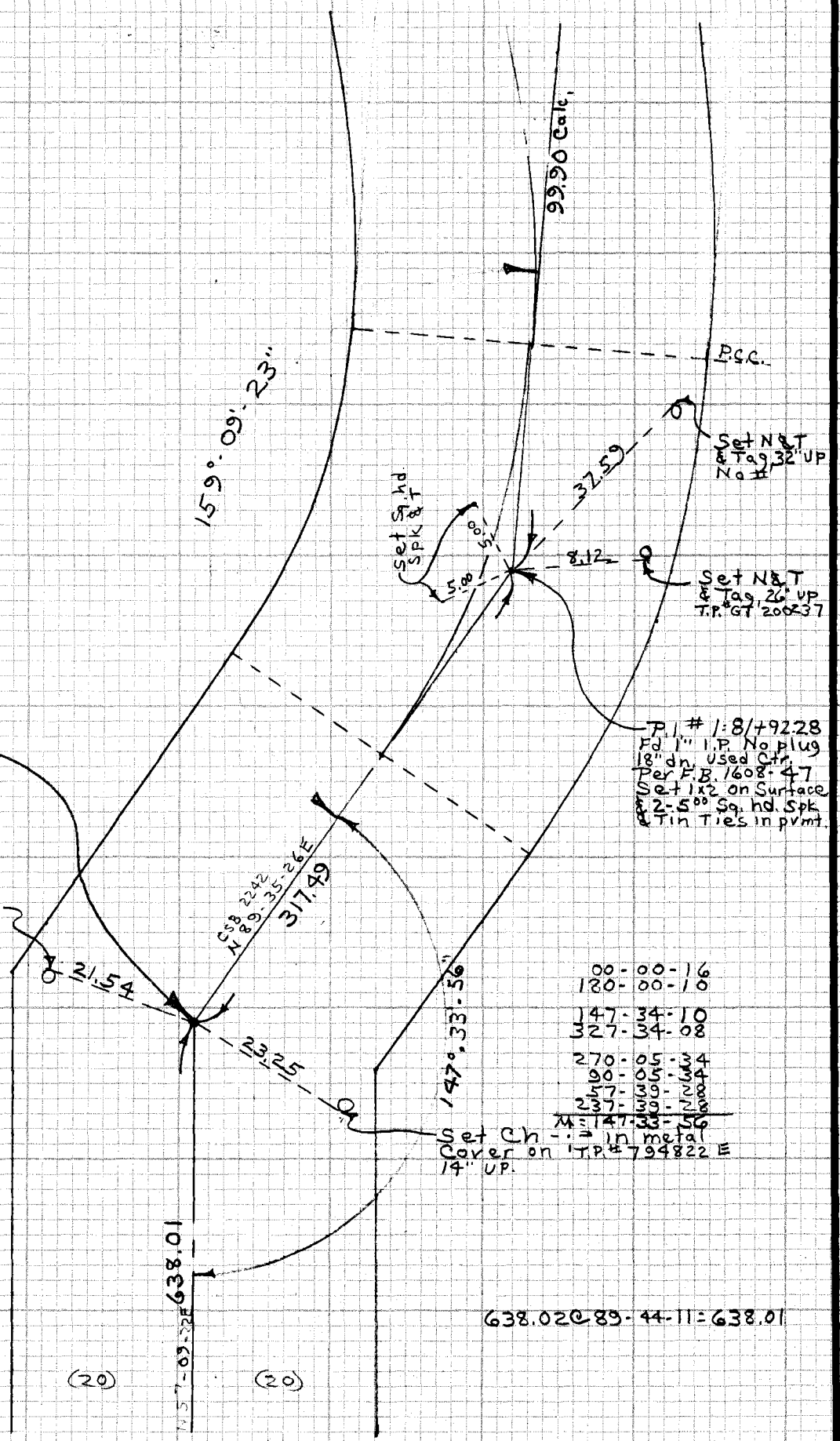

℄ Curve Data
Per F.B. 1608-47
Δ = 20°-48'-55"
R = 294.60
T = 54.11
L = 107.03

00-00-22
180-00-24

159-09-50
339-09-44

270-05-34
90-05-30

69-14-52
249-14-56
M = 159-09-23

℄ Pt. = 78+74.79
Fd. B+. Spk W&T Flush
Per F.B. 3133-112
F.B. 1608-46

317.74@87-44-05
= 317.49

00-00-16
180-00-10

147-34-10
327-34-08

270-05-34
90-05-30
147-34-10
237-34-08
M = 147-33-56

To Top Pg# 23

CE 310
76F309E '73

PLEASE RETURN TO
LOS ANGELES COUNTY ENGINEER
403 LOS ANGELES COUNTY ENGINEERING BLDG.

Do not extend notes this side of this line

NOTE: ANY ADDITIONS OR CHANGES ON THIS SHEET MUST BE MADE OR CIRCLED IN RED INK WITH DATE AND NAME OF PERSON MAKING CHANGE

W-25, A-1

Notes Ck'd by	Survey of Camp Holton S.S.
Map No.	JN 15332 Tape EDM Std °F
Office Work	Surveyed by Burkholder
Checked	Notes D.L.B. Date 2-84
Date	Indexed H. HOLMAN APR 2 1984

F.B. 4480 PG. 25

To Bot. Pg #26

Curve Data
Per F.B. 1608-48
Δ = 31°-04-10"
R = 302.47
T = 84.08
L = 164.02

84+22.11
Adj. P.I. #3
Set 1" I.P.
Conc. plug & LA
Co. Engr. Tag 6" dn.
Compass Rule Adj.
Set 2-3' Sq. hd
Spk & T. in pvmt

Set Sq hd Spk & T in

141.71 Calc.

N 47-02-56 E

148°-52'-48"

T.P.I. #3
Set Nail, Rec. ∡ (127-12-15)
& Dist (129.79) from S.W.
Per F.B. 1608-48

129.93 Calc.

N 15-58-46 E

Set N&T & Tag
24" oak, 26" up.

Adj. P.I. #2 = 82+92.18
Set 1" I.P. Conc.
Plug & LA Co. Engr
Tag, Flush,
Compass Rule Adj.
(Benched Area E'ly
of Top of bank)

27.88

T.P.I. #2
Set 1X1 & Nail, Rec. ∡ (159-11-05)
& Dist. (99.82) from P.I. #1 to S.W.
Per F.B. 1608-48

163.7

99.90 Calc.

Set N&T
& Tag 12" up
T.P. # GT200236

Curve Data
Per F.B. 1608-48
Δ = 52-41-45
R = 92.09
T = 45.71
L = 84.86

N 68-46-31 E

To Top Pg #24

00-00-20
180-00-18

148-53-06
328-53-06

270-05-34
90-05-30

58-58-22
238-58-20
148-52-48

00-00-16
180-00-12

127-11-22
307-11-20

270-05-32
90-05-26

37-16-38
217-16-42
M = 127-11-09

127°-11'-09"

NOTE: ANY ADDITIONS OR CHANGES ON THIS SHEET MUST BE MADE OR CIRCLED IN RED INK WITH DATE AND NAME OF PERSON MAKING CHANGE

W.S. 52, A-1

Do not extend not. this side of this line

PLEASE RETURN TO
LOS ANGELES COUNTY ENGINEER
403 LOS ANGELES COUNTY ENGINEERING BLDG.

CENTERLINE NOTES
CE 310
76F3095-4/73

F.B. 4480 PG. 26

℄ Curve Data
Per F.B. 1608-49
Δ = 24°-27'-10"
R = 230.74
T = 50.00
L = 98.48

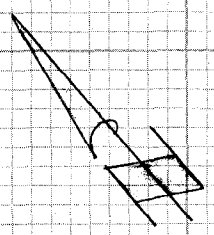

To Bot. Pg # 27

136.88 Calc.

N 60-00-26 E

155°-34'-04"

87+61.46
Adj. P.I. # 5
Set Bt. Spk
W&T, Flush.
Compass Rule Adj.

0.63
N 27-11-56 E

T.P.I. # 5
Set Nail Rec. ⌖ (168-30-20)
& Dist. (197.42) from S.W.
Per F.B. 1608-49

197.64 Calc.

N 35-33-16 E

Set N&T & Tag
P.P. # No. # 12" Up.

168°-28'-42"

29.26

19.76

Adj. ⌖ Pt. # 4: 85+63.82
Set Bt. Spk W&T
Flush,
Compass Rule Adj.

Set Bt. Spk
W&T, Sandstone
Cut bank

0.41
N 27-11-56 E

Temp. ⌖ Pt. # 4
Set Nail Rec. ⌖ (148-55-50)
& Dist. (141.56) from S.W.
Per F.B. 1608-49

141.71 Calc.

N 47-02-56 E

(20)

(20)

To Top Pg # 25

00-00-20	
180-00-12	
155-34-18	
335-34-18	
270-05-30	
90-05-30	
65-39-38	
245-39-36	
M = 155-34-04	

00-00-24	
180-00-26	
168-29-10	
348-29-10	
270-05-26	
90-05-28	
78-34-04	
258-34-10	
M = 168-28-42	

CE 310
76F3095-4/73

PLEASE RETURN TO
LOS ANGELES COUNTY ENGINEER
403 LOS ANGELES COUNTY ENGINEERING BLDG.

W.S. 25, A-1

Do not ex... notes this side of this line

NOTE: ANY ADDITIONS OR CHANGES ON THIS SHEET MUST BE MADE OR CIRCLED IN RED INK WITH DATE AND NAME OF PERSON MAKING CHANGE

Notes Ck'd by	Survey of Camp Holton S.S.
Map No.	JN 1533.2 Tape EDM Std °F
Office Work	Surveyed by Burkholder
Checked	Notes D.L.B. Date 2-84
Date	Indexed H. HOLMAN APR 2 1984

F.B. 4480 PG. 27

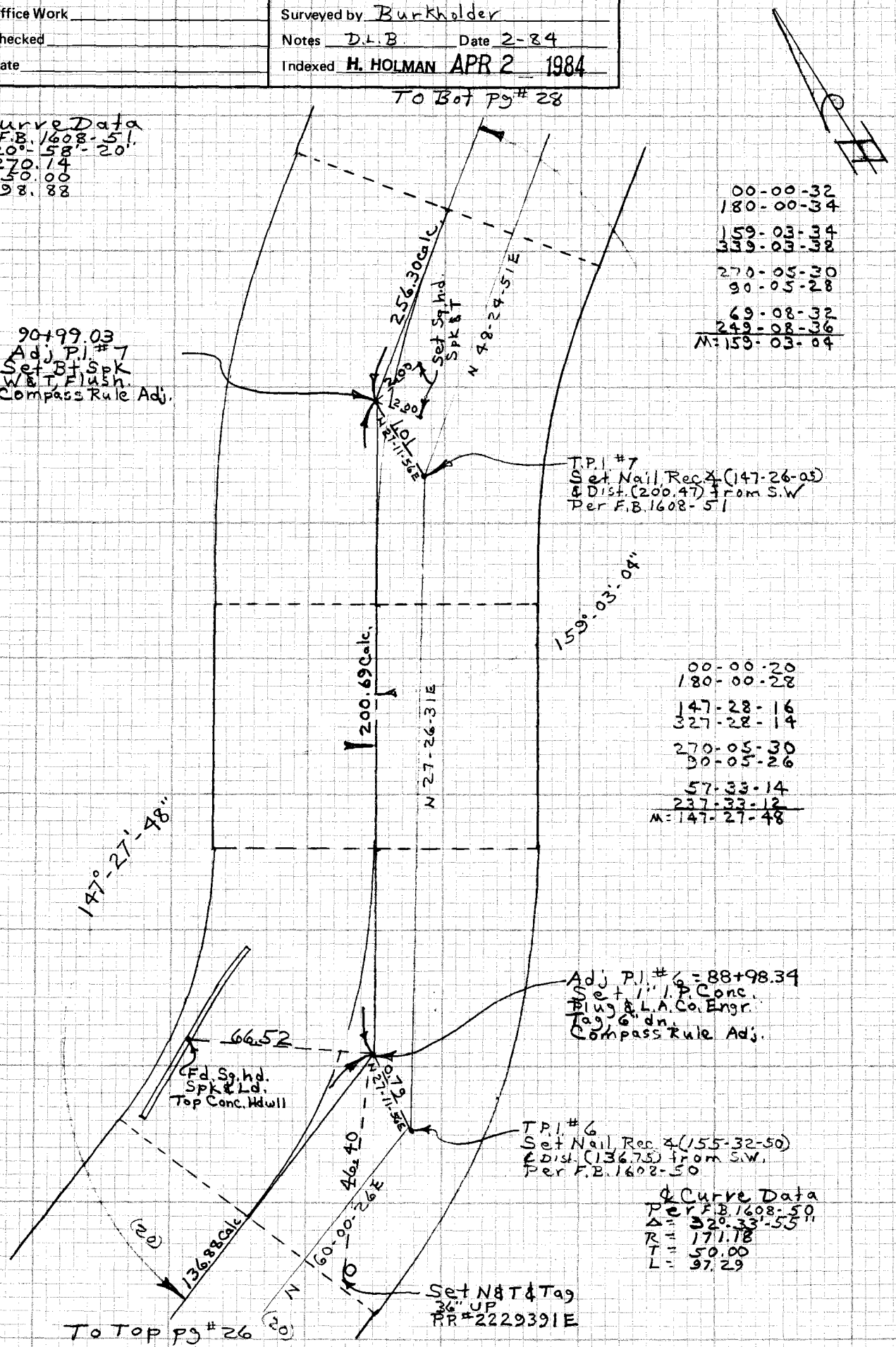

NOTE: ANY ADDITIONS OR CHANGES ON THIS SHEET MUST BE MADE OR CIRCLED IN RED INK WITH DATE AND NAME OF PERSON MAKING CHANGE

W.S. 52, A-1

Do not extend notes to this side of this line

PLEASE RETURN TO
LOS ANGELES COUNTY ENGINEER
403 LOS ANGELES COUNTY ENGINEERING BLDG.

CENTERLINE NOTES
CE 310
76F3095-4/73

F.B. 4480 PG. 28

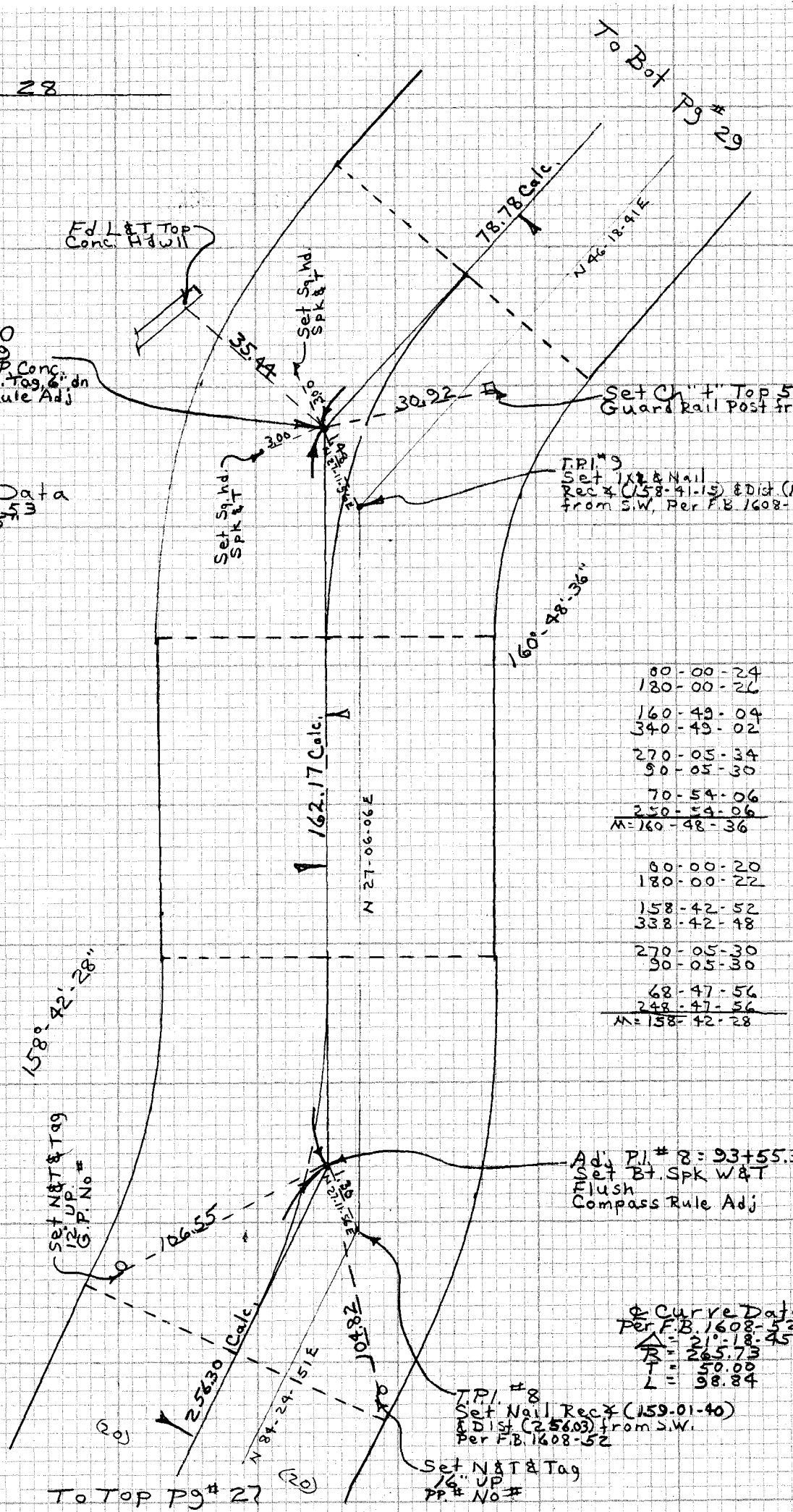

℄ Curve Data
Per F.B. 1608-53
Δ = 19°-12'-35"
R = 232.53
T = 39.35
L = 77.96

00-00-24
180-00-22

160-49-04
340-49-02

270-05-34
90-05-30

70-54-06
250-54-06
M = 160-48-36

00-00-20
180-00-22

158-42-52
338-42-48

270-05-30
90-05-30

68-47-56
248-47-56
M = 158-42-28

℄ Curve Data
Per F.B. 1608-52
Δ = 21°-18'-45"
R = 265.73
T = 50.00
L = 98.84

NOTE: ANY ADDITIONS OR CHANGES ON THIS SHEET MUST BE MADE OR CIRCLED IN RED INK WITH DATE AND NAME OF PERSON MAKING CHANGE

Do not extend notes this side of this line

PLEASE RETURN TO
LOS ANGELES COUNTY ENGINEER
403 LOS ANGELES COUNTY ENGINEERING BLDG.

CE 310
76F3095-4/73

1-A/25 SM

Notes Ck'd by	Survey of Camp Holton SS
Map No.	JN 153321 Tape EDM Std °F
Office Work	Surveyed by Burkholder
Checked	Notes D.L.B. Date 2-84
Date	Indexed H. HOLMAN APR 2 1984

F.B. 4480 PG. 29

88.92 Lev. T: 68 = 88.92

00-00-24
180-00-26

137-38-08
317-38-04

270-05-24
90-05-24

47-43-02
227-43-08
M= 137-37-41

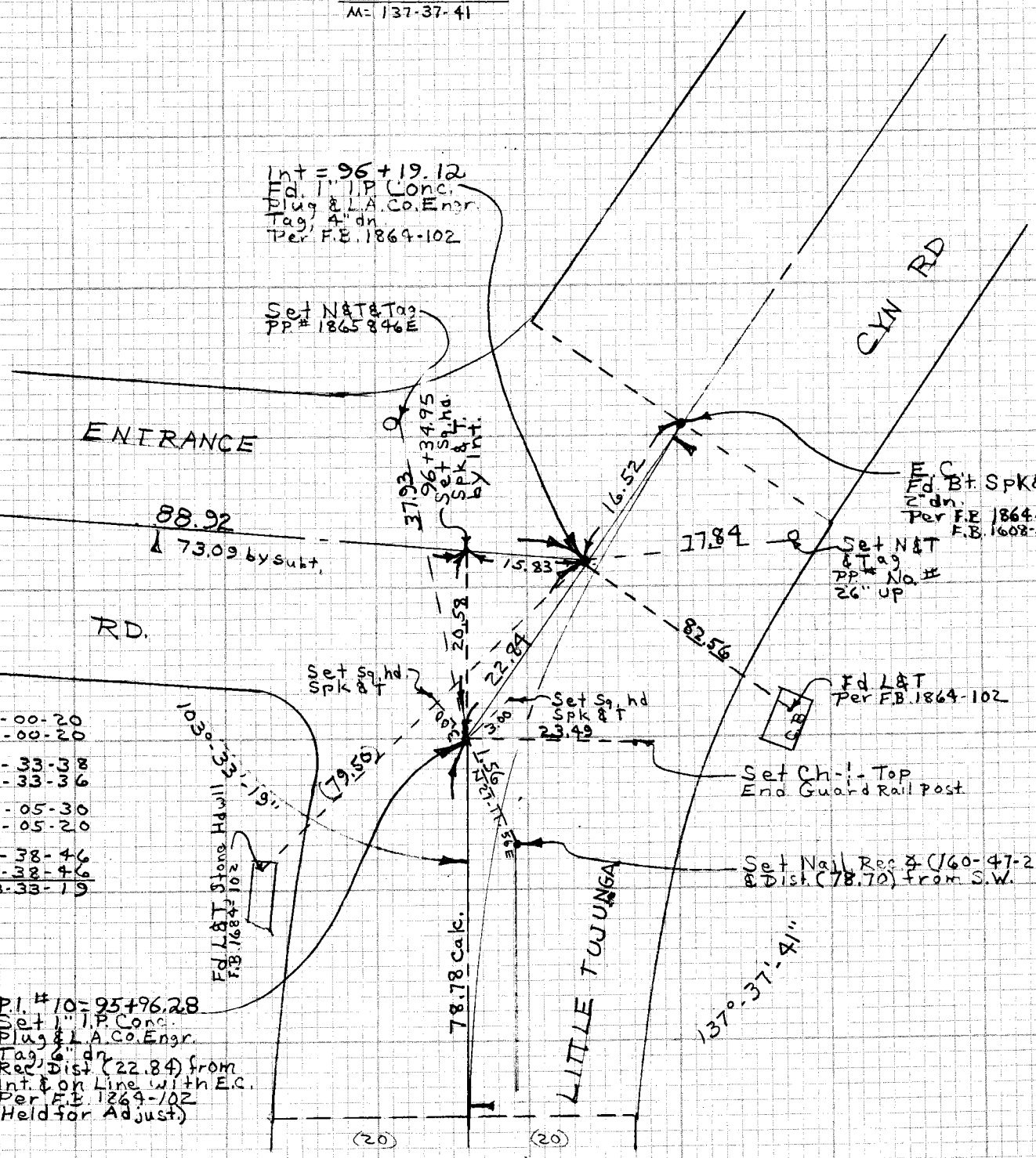

NOTE: ANY ADDITIONS OR CHANGES ON THIS SHEET MUST BE MADE OR CIRCLED IN RED INK WITH DATE AND NAME OF PERSON MAKING CHANGE

W.S. 52, A-1

Do not extend notes ... is side of this line

PLEASE RETURN TO
LOS ANGELES COUNTY ENGINEER
403 LOS ANGELES COUNTY ENGINEERING BLDG.

CENTERLINE NOTES
CE 310
76F3095-4/73

F.B. 4480 PG. 30

463.37 @ 81-03-21 = 457.74
357.84 @ 84-43-50 = 356.33
101.41

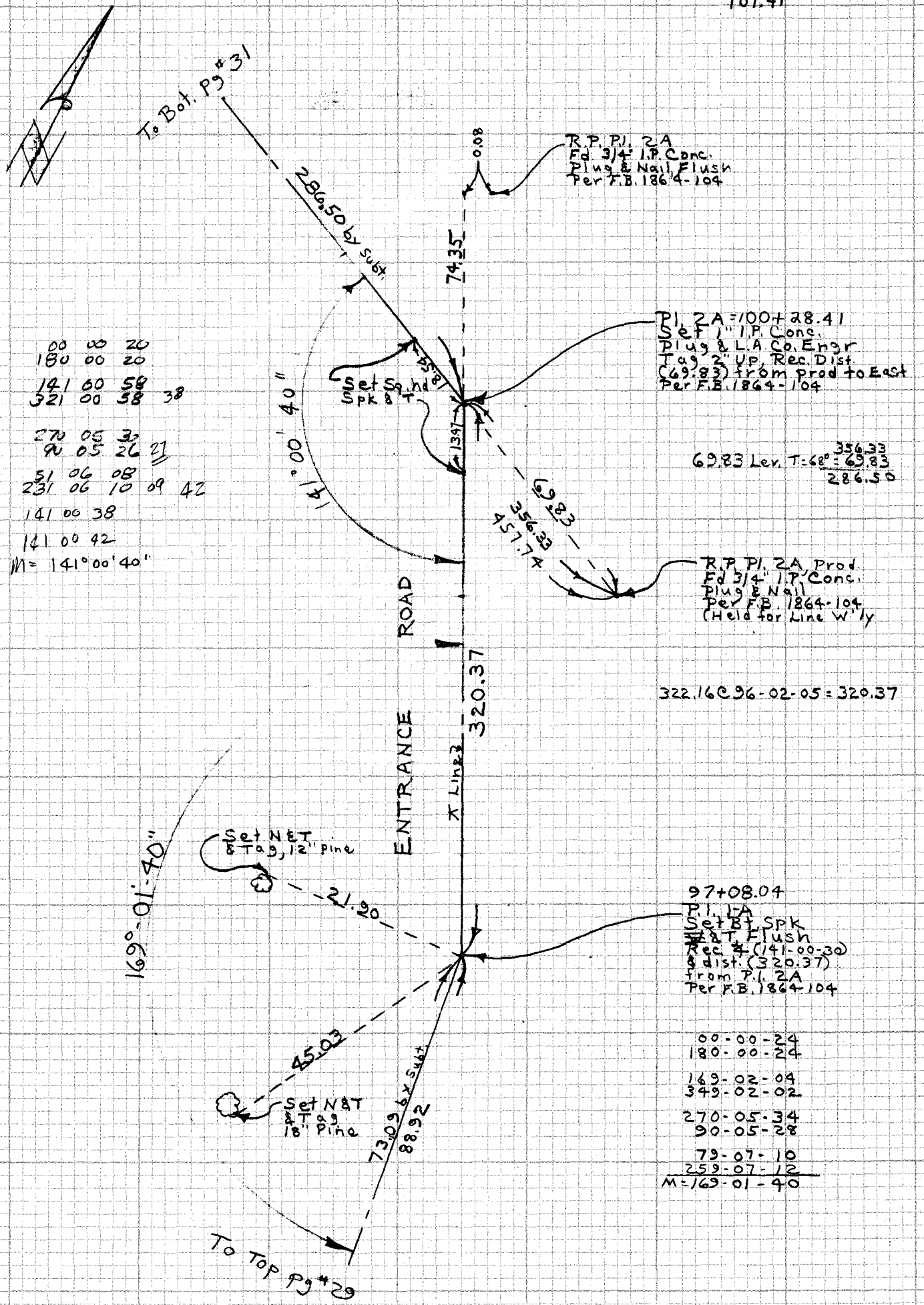

CE 310
76F3095-4/73

PLEASE RETURN TO
LOS ANGELES COUNTY ENGINEER
403 LOS ANGELES COUNTY ENGINEERING BLDG.

1-A, 25, S.M.

Do not extend notes this side of this line

NOTE: ANY ADDITIONS OR CHANGES ON THIS SHEET MUST BE MADE OR CIRCLED IN RED INK WITH DATE AND NAME OF PERSON MAKING CHANGE

Notes Ck'd by	Survey of CAMP HOLTON SS.
Map No.	JN 15332 Tape EDM Std °F
Office Work	Surveyed by Burkholder
Checked	Notes D.L.B. Date 2 - 84
Date	Indexed H. HOLMAN APR 2 1984

F.B. 4480 PG. 31

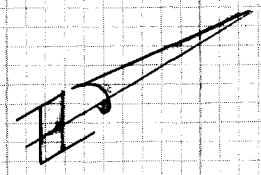

To Bot Pg #32

Set Ch"I" 5" Steel Gate Post

470.25

Set Ch"I" 6" Steel Gate Post

109+03.67
P.I. 4B
Set B+ Spk
W&T, Flush
Rec 4 (149-36-10)
8 dist. (588.76) from
P.I. 3B.
Per F.B. 1864-105,106

2.22

11.93

172°-27'-22"

ROAD

T Line

588.76

Set N&T&Tag
PP# 1865843E
12" UP

RPP1.-3B
Ed 3/4" I.P. Conc.
Plug & Nail 4" UP
Per F.B. 1864-105
(Held for Line S.E'ly)

Set Sq. hd.
Spk & T

7.40

ENTRANCE

149°-36'-12"

103+14.91
P.I. 3B
Set "C" Nail
In face of Asphalt
Curb. Rec. Dist (101.41)
from R.P. W'ly
Per F.B. 1864-105

16.47

Set Sq. hd
Spk & T

30.92

35.63

Set N&T&Tag
8" Pine, 50' UP

To Top Pg #30

00-00-24
180-00-18

172-27-48
352-27-42

270-05-34
90-05-34

82-32-52
262-32-56
M=172-27-22

470.41 @ 91-30-30 = 470.25

580.95 @ 87-55-56 = 580.57
8.19
588.76

00-00-22
180-00-14

149-36-30
329-36-28

270-05-30
90-05-30

59-41-44
239-41-42
M=149-36-12

NOTE: ANY ADDITIONS OR CHANGES ON THIS SHEET MUST BE MADE OR CIRCLED IN RED INK WITH DATE AND NAME OF PERSON MAKING CHANGE

W.S. 52, A-1

Do not extend notes ... side of this line

PLEASE RETURN TO
LOS ANGELES COUNTY ENGINEER
403 LOS ANGELES COUNTY ENGINEERING BLDG.

CENTERLINE NOTES
CE 310
76F3095-4/73

F.B. 4480 PG. 32

00-00-22
180-00-22

28-12-50
208-12-48

270-05-26
90-05-22

298-17-52
118-17-50
M=28-12-27

178.03 @ 87-17-15 = 177.83

98.56 Lev. T=68 = 98.56

49.69 LEV T=68 = 49.69

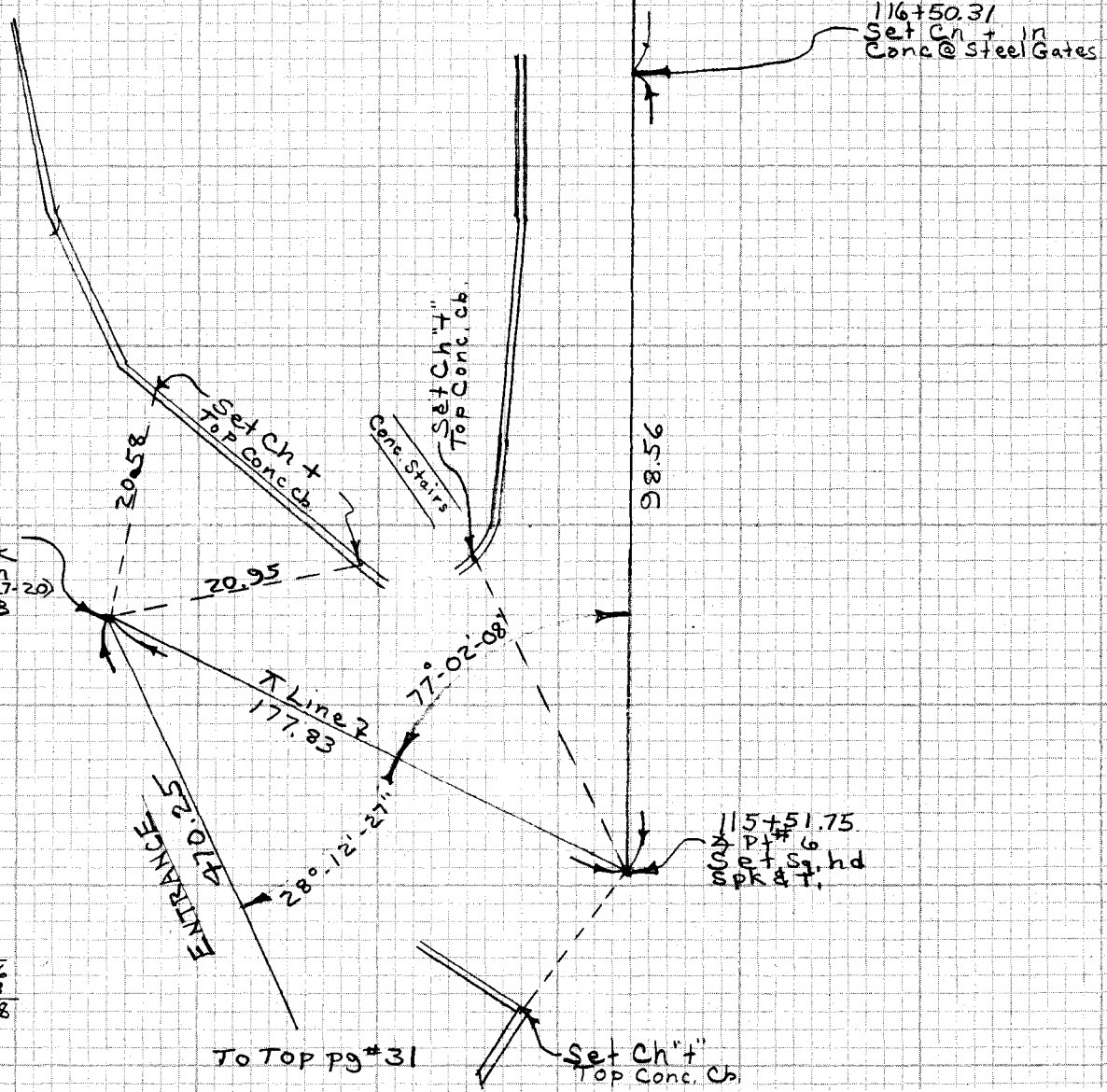

00-00-20
180-00-20

133-25-10
313-25-12

210-27-20
30-27-20

270-05-28
90-05-30

43-30-14
223-30-20

120-32-24
300-32-22
M=210-26-56
M=133-24-48
77-02-08

To Top pg #31

CE 310
76F309F - '73

PLEASE RETURN TO
LOS ANGELES COUNTY ENGINEER
403 LOS ANGELES COUNTY ENGINEERING BLDG.

1-4-25 SM

Do not exceed notes this side of this line

NOTE: ANY ADDITIONS OR CHANGES ON THIS SHEET MUST BE MADE OR CIRCLED IN RED INK WITH DATE AND NAME OF PERSON MAKING CHANGE

Notes Ck'd by	Survey of Camp Holton SS. Constr.	F.B. 4480 PG. 33
Map No.	JN 15 33.21 Tape EDM Std °F	
Office Work	Surveyed by Burkholder	
Checked	Notes D.L.B. Date 2-84	
Date	Indexed H. HOLMAN APR 2 1984	

Closing Line from ∡ Pt #6 @ Camp Holton

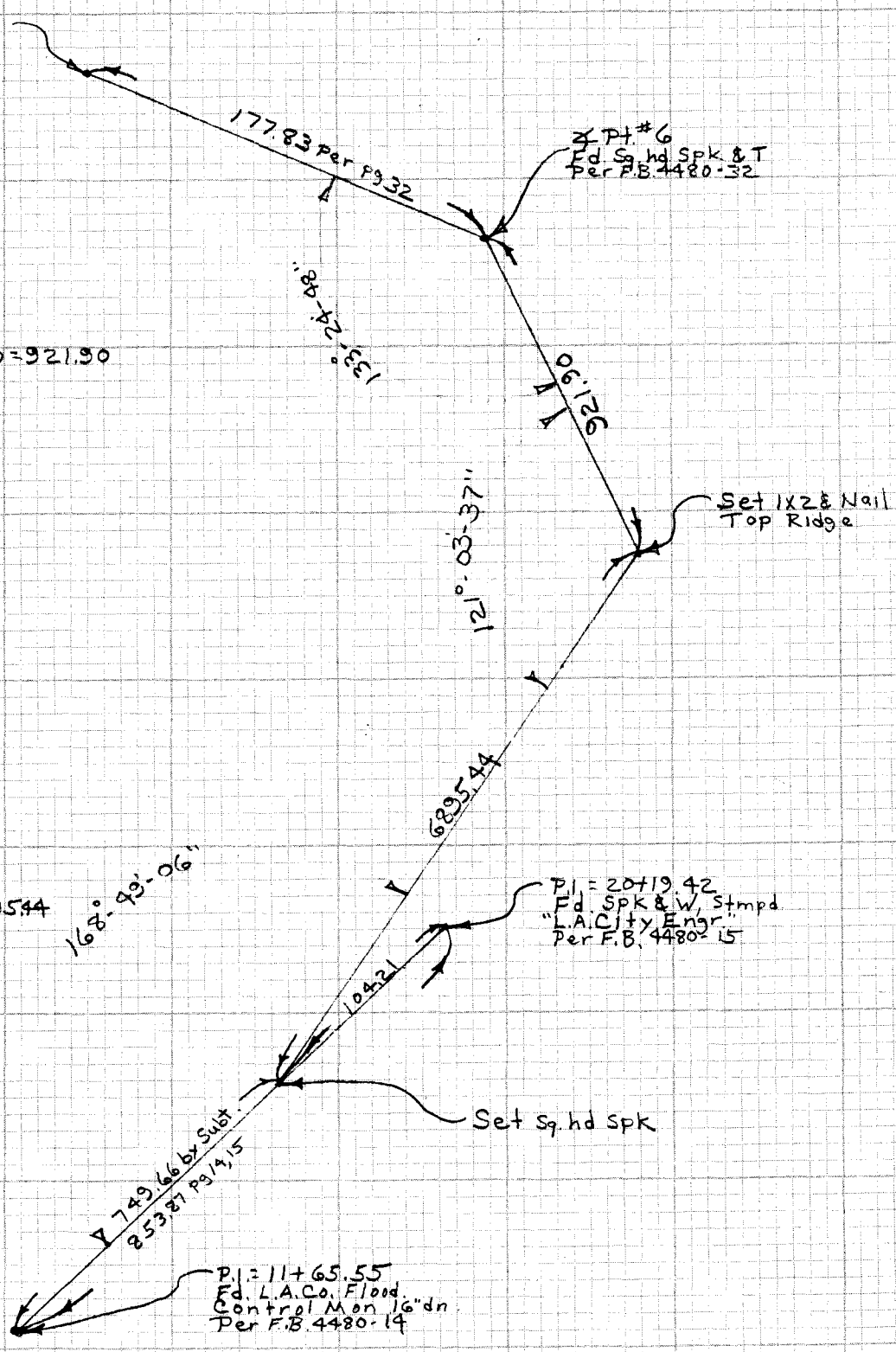

922.31 @ 88-17-30 = 921.90

00-00-20
180-00-16

121-03-54
301-03-54

270-05-26
90-05-10

31-08-56
211-08-56
M = 121-03-37

00-00-18
180-00-16

168-49-22
348-49-24

270-05-30
90-05-36

78-54-40
258-54-38
M = 168-49-06

104.21 Lev. = 104.21

6903.05 @ 27-18-35 = 6895.44

NOTE: ANY ADDITIONS OR CHANGES ON THIS SHEET MUST BE MADE OR CIRCLED IN RED INK WITH DATE AND NAME OF PERSON MAKING CHANGE

Do not extend notes ... this side of this line

PLEASE RETURN TO
LOS ANGELES COUNTY ENGINEER
403 LOS ANGELES COUNTY ENGINEERING BLDG.

CENTERLINE NOTES
CE 310
76F3095-4/73

F.B. 4480 PG. 34

CE 310
76F3095 '73

PLEASE RETURN TO
LOS ANGELES COUNTY ENGINEER
403 LOS ANGELES COUNTY ENGINEERING BLDG.

Do not extend notes this side of this line

NOTE: ANY ADDITIONS OR CHANGES
ON THIS SHEET MUST BE MADE OR
CIRCLED IN RED INK WITH DATE AND
NAME OF PERSON MAKING CHANGE

NOTES RED. _____ JOB NO. 1533.21 SURVEY OF CAMP HOLTON S.S. PRELIM. F.B. 4480 PG. 35

DATE _____ SURVEY BY BURKHOLDER

NOTES CHKD. _____ NOTES BY SIDWELL DATE 2-29-84

DATE _____ INDEXED H. HOLMAN DATE APR 2 1984

STATION	B.S.	H.I.	F.S.	ELEV.		

J.N. 1533.21

CAMP HOLTON S.S PRELIMINARY

VERTICAL CONTROL

PARTY

BURKHOLDER
SIDWELL
McCOY
COVEY
ALBRIGHT
TALBOT

NOTE: ANY ADDITIONS OR CHANGES ON THIS SHEET MUST BE MADE OR CIRCLED IN RED INK WITH DATE AND NAME OF PERSON MAKING CHANGE

Do not extend notes this side of this line

PLEASE RETURN TO
LOS ANGELES COUNTY ENGINEER
403 LOS ANGELES COUNTY ENGINEERING BLDG.

PROFILE LEVEL NOTES
CE 307
76-L-298-4/73

F.B. 4480 PG. 36

JOB NO. 1533.21 SURVEY OF CAMP HOLTON S.S. PRELIM. NOTES RED. _____
SURVEY BY BURKHOLDER DATE _____
NOTES BY SIDWELL DATE 2-29-84 NOTES CHKD. _____
INDEXED _____ DATE _____ DATE _____

STATION	B.S.	H.I.	F.S.	ELEV.	
BM 212-5				1130.431	B.M. 212-5 EL = 1130.431
					F.B. 2862-75 3/4 INCH ROUND BAR
					IN H.H. SET IN CONC. DM. 6"
					H.H. MARKED CITY OF LOS ANGELES
					@ INT. OF GARRICK AVE. & OSBORNE
					ST.
	7560	37991			
	7812	41013	4790	33201	
	8665	46543	3135	37878	
	5825	50818	1550	44993	
T.B.M 1			6040	44778	TBM #1 EL = 1144.777
					FB 4480-14 Fd. L.A.Co. Flood control
					mon. 16" dn, PI = 2C, 13' ± S.E'ly of
	6230	51003			℄ OSBORNE ST & 1066' ± N.E of
	3320	48396	5932	45076	GARRICK AVE
	4085	42791	9690	38706	
TBM 2			7120	35671	TBM #2 EL = 1135.669
					FB 4480-15 Fd L&T in conc. cb. 20' ±
					N.W'ly of ℄ OSBORNE ST & 1919' ± N'ly
					of GARRICK AVE
	3360	39031			
BM 212-6			6375	32656	BM 212-6 EL = 1132.656
					FB 2862-77 Fd L.A. City Engr mon in
					well ℄ OSBORNE ST - Little Tujunga
	9288	41942			Cyn. Rd. 0.85 mi. N.E of Foothill Blvd.
	9110	50617	0435	41507	@ culvert @ mi. marker 19.55
	9704	59931	0390	50227	
	9595	69216	0260	59671	
	9461	77184	1493	67723	
	8270	84371	1083	76101	
	8050	90443	1978	82393	
BM 212-7			1648	88795	BM 212-7 EL = 1188.785
					FB 2862-79 Pt. Spk in top of N.W.
					corner of a concrete box manhole
					22' ± of ℄ Little Tujunga Cyn Rd &
					1.1 mile N'ly of Foothill blvd.
	9800	98585			

PLEASE RETURN TO
LOS ANGELES COUNTY ENGINEER
403 LOS ANGELES COUNTY ENGINEERING BLDG.
76-L-298-CE 307-4/73

Do not extend notes this side of this line

NOTE: ANY ADDITIONS OR CHANGES ON THIS SHEET MUST BE MADE OR CIRCLED IN RED INK WITH DATE AND NAME OF PERSON MAKING CHANGE

NOTES RED. _____ JOB NO. 1533.21 SURVEY OF CAMP HOLTON SS PRELIM F.B. 4480 PG. 37

DATE _____ SURVEY BY BORCHOLDER

NOTES CHKD. _____ NOTES BY JRC. DATE 2-29-84

DATE _____ INDEXED H. HOLMAN DATE APR 2 1984

STATION	B.S.	H.I.	F.S.	ELEV.	
		1198.585			
	9.210	1207.515	0.280	98.305	
	9.300	16.170	0.645	1206.870	
	9.920	25.770	0.320	15.850	
	8.570	33.452	0.888	24.882	
TBM # 3			3.240	30.212	TBM # 3 EL = 1230.198
					FB 4480-20 Fd 1" I.P. conc pl & Co Surv
					tag 4" dn, 54' ± E of ℄ Little
					Tujunga Cyn Rd & 1.29 mi N'ly of
	4.645	34.857			Foothill blvd (PI 3A FB 4480-20)
	5.902	35.575	5.184	29.673	
	6.412	36.485	5.562	30.073	
BM 212-8			4.333	32.152	BM 212-8 EL = 1132.129
					FB 2862-81 Fd USGS 3 5/8" br disk
					set in conc hdwl 8.8' from S'ly end
					on Little Tujunga Rd 1.45 mi N'ly of
	2.955	35.084			Foothill blvd @ culvert 18.96
	7.730	37.072	5.742	29.342	
	9.250	43.642	2.680	34.392	
	9.255	51.472	1.425	42.217	
	6.478	54.085	3.865	47.607	
TBM # 4			4.303	49.782	TBM # 4 EL = 1249.782
					FB 4480-73 Fd 4 1/2" Ik in N'ly end of hdwl
					& in mkr # 18.73, 15' ± W'ly of ℄ Little
	5.420	55.202			Tujunga Cyn Rd. (RP to PI # 16), 1.66 mi
	8.130	56.942	6.390	48.812	N'ly Foothill blvd
	6.932	60.644	3.230	53.712	
	4.245	60.334	4.555	56.089	
	3.772	57.726	6.380	53.954	
BM 212-9			6.265	51.461	BM 212-9 EL = 1251.460
					FB 2862-83 Fd Co Surv mon, 18" dn,
					mkd T2N T3N R14W S 32 33 49'
					N.W'ly ℄ of Little Tujunga Rd & 0.95 mi
	5.430	56.890			N'ly of OSBORNE ST & Little Tujunga Rd.
	9.860	64.990	1.760	55.130	
	8.822	73.300	0.510	64.480	
	7.732	79.167	1.868	71.434	

NOTE: ANY ADDITIONS OR CHANGES ON THIS SHEET MUST BE MADE OR CIRCLED IN RED INK WITH DATE AND NAME OF PERSON MAKING CHANGE

Do not extend notes this side of this line

PLEASE RETURN TO LOS ANGELES COUNTY ENGINEER 403 LOS ANGELES COUNTY ENGINEERING BLDG.

PROFILE LEVEL NOTES
CE 307
76-L-298-4/73

F.B. 4480 PG. 38

JOB NO. 1533.21 SURVEY OF CAMP HOLTON SS PRELIM NOTES RED.

SURVEY BY BURKHOLDER DATE

NOTES BY JRC DATE 2-29-84 NOTES CHKD.

INDEXED DATE DATE

STATION	B.S.	H.I.	F.S.	ELEV.		
		1279.167				
TBM #5			4.870	74.297	TBM #5 EL=1274.290	
					FB 4480-25 Fd 1" IP conc pl & Co. Engr	
					top, 0' dn, PI #3 50' s'ly of bdwl @	
	9.932	84.229			mi mrkr #18.37 & 15' w'ly of ℄ Little	
	9.265	93.264	0.230	83.999	Tujunga Rd. 2.01 mi N'ly from Foothill	
	9.985	1302.617	0.582	92.682	Blvd	
	7.296	09.591	0.322	1302.295		
TBM #6			4.840	04.751	TBM #6 EL=1304.737	
					FB 4480-27 Fd spk in rd near ctr bdwl @	
					mi mrkr #18.30 15' w'ly of ℄ Little	
	9.955	14.706			Tujunga Rd RP to PI #6, 2.09 mi	
	8.523	22.413	0.815	13.891	N'ly from Foothill Blvd	
	4.490	23.705	3.198	19.215		
BM 212-10			5.668	18.037	BM 212-10 EL=1318.013 FB 2862-84	
					Fd L.A. Co. Engr. br. cap, mkd BM 212-10	
					1973, in S.E. cor conc catch basin	
					26' ± E of ℄ Little Tujunga Cyn Rd &	
	2.675	25.693			2.25 mi N'ly of Foothill Blvd.	
	9.152	34.505	0.340	25.353		
	9.835	43.665	0.675	33.830		
	9.960	53.187	0.439	43.227		
	9.898	61.690	1.395	51.792		
TBM #7			1.774	59.916	TBM #7 EL=1359.916	
					FB 4480-30 Fd 1" IP conc pl L.A. Co.	
					Engr top Cl. 14' N ℄ Access Rd to CAMP	
	9.508	69.424			HOLTON 359' W. of Little Tujunga Cyn Rd.	
	9.402	78.071	0.755	68.669		
	9.620	87.319	0.372	77.699		
	7.022	93.808	0.533	86.786		
TBM #8			2.810	90.998	TBM #8 EL=1390.998	
					FB 4480-31 Fd Spk & TN POST 2' E of	
					PI 38, 8' S. of ℄ Access Rd to Camp	
	9.098	1400.096			Holton 646' W. of Little Tujunga Cyn Rd	
	9.915	1408.660	1.351	1398.745		
	7.840	13.972	2.528	1406.132		

PLEASE RETURN TO
LOS ANGELES COUNTY ENGINEER
403 LOS ANGELES COUNTY ENGINEERING BLDG.
76-L-298-CE 307-4/73

Do not extend notes this side of this line

NOTE: ANY ADDITIONS OR CHANGES ON THIS SHEET MUST BE MADE OR CIRCLED IN RED INK WITH DATE AND NAME OF PERSON MAKING CHANGE

NOTES RED. _____ JOB NO. 1533.21 SURVEY OF CAMP HOLTON SS. PRELIM. F.B. 4480 PG. 39

DATE _____ SURVEY BY BURK HOLDER

NOTES CHKD. _____ NOTES BY JRC DATE 2-29-84

DATE _____ INDEXED H. HOLMAN DATE APR 2 1984

STATION	B.S.	H.I.	F.S.	ELEV.	
		1413.972			
TBM #9			1565	12407	TBM #9 EL = 1412.407
					FB 4480-31 Fd. Spike in Alum. Cap in Conc. Plug. PF 4B, 1' S. of ℄ Access Rd. to Camp Holton, 1235' W. of Little Tujunga Cyn. Rd.
	7080	19487			
	8849	25082	3253	16234	
	4725	29033	0768	24314	
	9941	38648	0332	28707	
TBM #10			0368	38280	TBM #10 EL = 1438.280
					FB 4480-32 Fd chis + in 2'x2' SQ Conc. SLAB @ gate entrance to compound CAMP HOLTON STA 1116150.31
	0250	38530			
	0230	28936	9824	28706	
	0590	24904	4622	24314	
	3055	19289	8670	16234	
	1444	13851	6882	12407	
	2490	08623	7718	06133	
	0988	1399733	9878	1398745	
	2501	93501	6733	91000	
	0254	87040	6715	86786	
	0280	77978	9340	77698	
	0408	69076	9310	68668	
	1488	61404	9160	59916	
	0981	52725	9610	51794	
	0292	43521	9496	43229	
	0264	34096	9689	33832	
	0340	25694	8742	25354	
BM 212-10			7675	18019	BM 212-10 EL = 1318.018 FB2862-84

NOTE: ANY ADDITIONS OR CHANGES ON THIS SHEET MUST BE MADE OR CIRCLED IN RED INK WITH DATE AND NAME OF PERSON MAKING CHANGE

Do not extend notes this side of this line

PLEASE RETURN TO
LOS ANGELES COUNTY ENGINEER
403 LOS ANGELES COUNTY ENGINEERING BLDG.

PROFILE LEVEL NOTES
CE 307
76-L-298-4/73

F.B. 4480 PG. 40

JOB NO. 1533.21 SURVEY OF CAMP HOLTON SS. PRELIM NOTES RED.

SURVEY BY BURK HOLDER DATE

NOTES BY JRC DATE 2-29-84 NOTES CHKD.

INDEXED DATE DATE

STATION	B.S.	H.I.	F.S.	ELEV.		

PLEASE RETURN TO
LOS ANGELES COUNTY ENGINEER
403 LOS ANGELES COUNTY ENGINEERING BLDG.
76-L-298-CE 307-4/73

Do not extend notes this side of this line

NOTE: ANY ADDITIONS OR CHANGES ON THIS SHEET MUST BE MADE OR CIRCLED IN RED INK WITH DATE AND NAME OF PERSON MAKING CHANGE

Notes Ck'd by	Survey of CAMP HOLTON S.S.
Map No.	JN 1533.21 Tape Std °F
Office Work	Surveyed by BURKHOLDER
Checked	Notes SIDWELL Date 1-27-84
Date	Indexed H. HOLMAN APR 2 1984

F.B. 4480 PG. 41

JN #
1533.21

CAMP HOLTON SEWER CONST.

LOCATION OF IMPROVEMENTS
&
CROSS SECTIONS

FOR ℄ NOTES SEE F.B# 4480-9

PARTY
BURKHOLDER
SIDWELL
JERNIGAN
MC COY
COVEY
ALBRIGHT
TALBOT

NOTE: ANY ADDITIONS OR CHANGES ON THIS SHEET MUST BE MADE OR CIRCLED IN RED INK WITH DATE AND NAME OF PERSON MAKING CHANGE

Do not extend note ris side of this line

PLEASE RETURN TO
LOS ANGELES COUNTY ENGINEER
403 LOS ANGELES COUNTY ENGINEERING BLDG.

CENTERLINE NOTES
CE 310
76F3095-4/73

F.B. 4480 PG. 42

TO BOT PG. 43

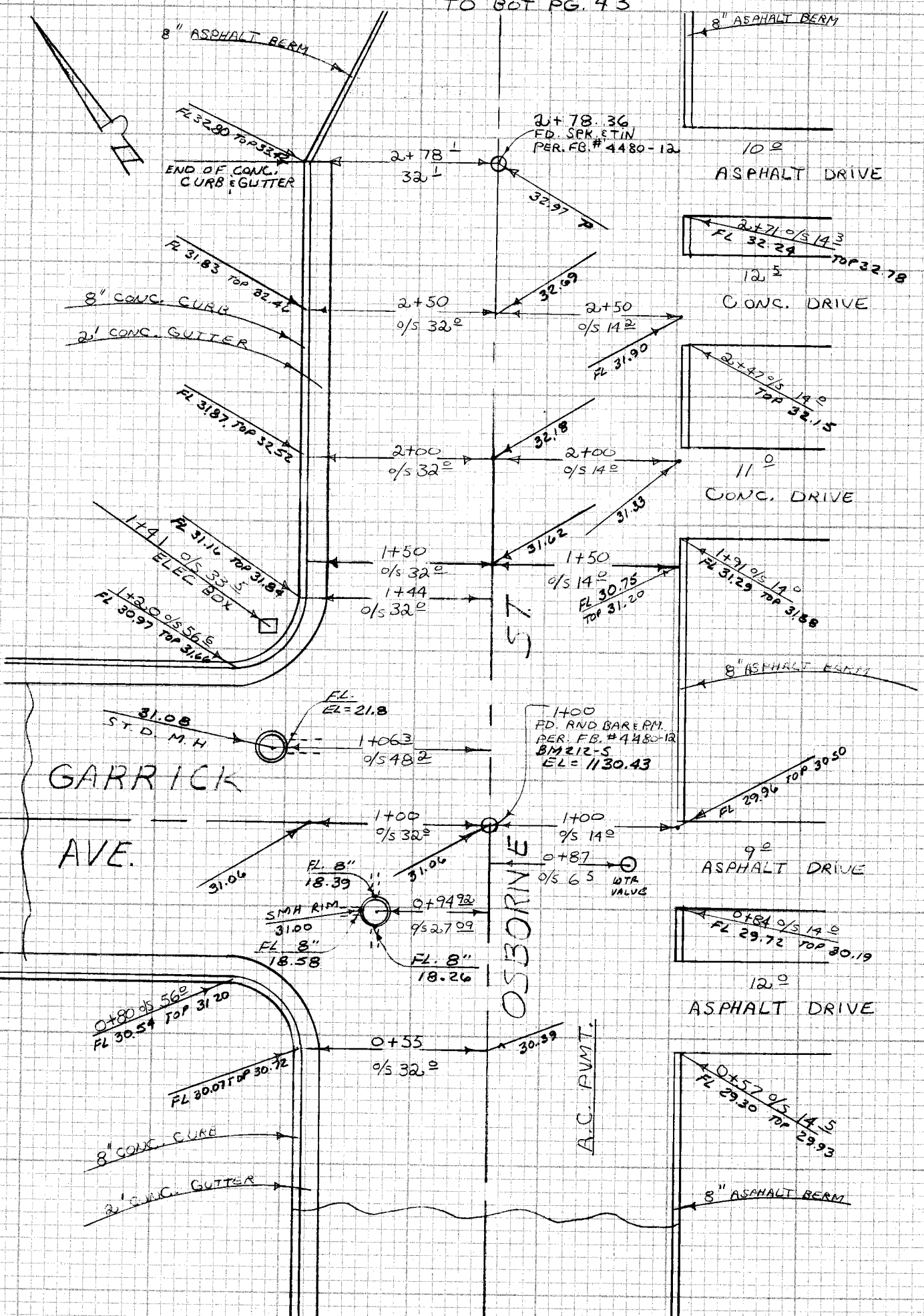

CE 310
76F3095-4/73

PLEASE RETURN TO
LOS ANGELES COUNTY ENGINEER
403 LOS ANGELES COUNTY ENGINEERING BLDG.

Do not extend notes this side of this line

NOTE: ANY ADDITIONS OR CHANGES ON THIS SHEET MUST BE MADE OR CIRCLED IN RED INK WITH DATE AND NAME OF PERSON MAKING CHANGE

Notes Ck'd by	Survey of CAMP Holton S.S.	F.B. 4480 PG. 43
Map No.	JN 1533.21 Tape Std °F	
Office Work	Surveyed by BURKHALDER	
Checked	Notes SIDEWALK Date 1-27-84	
Date	Indexed H. HOLMAN APR 2 1984	

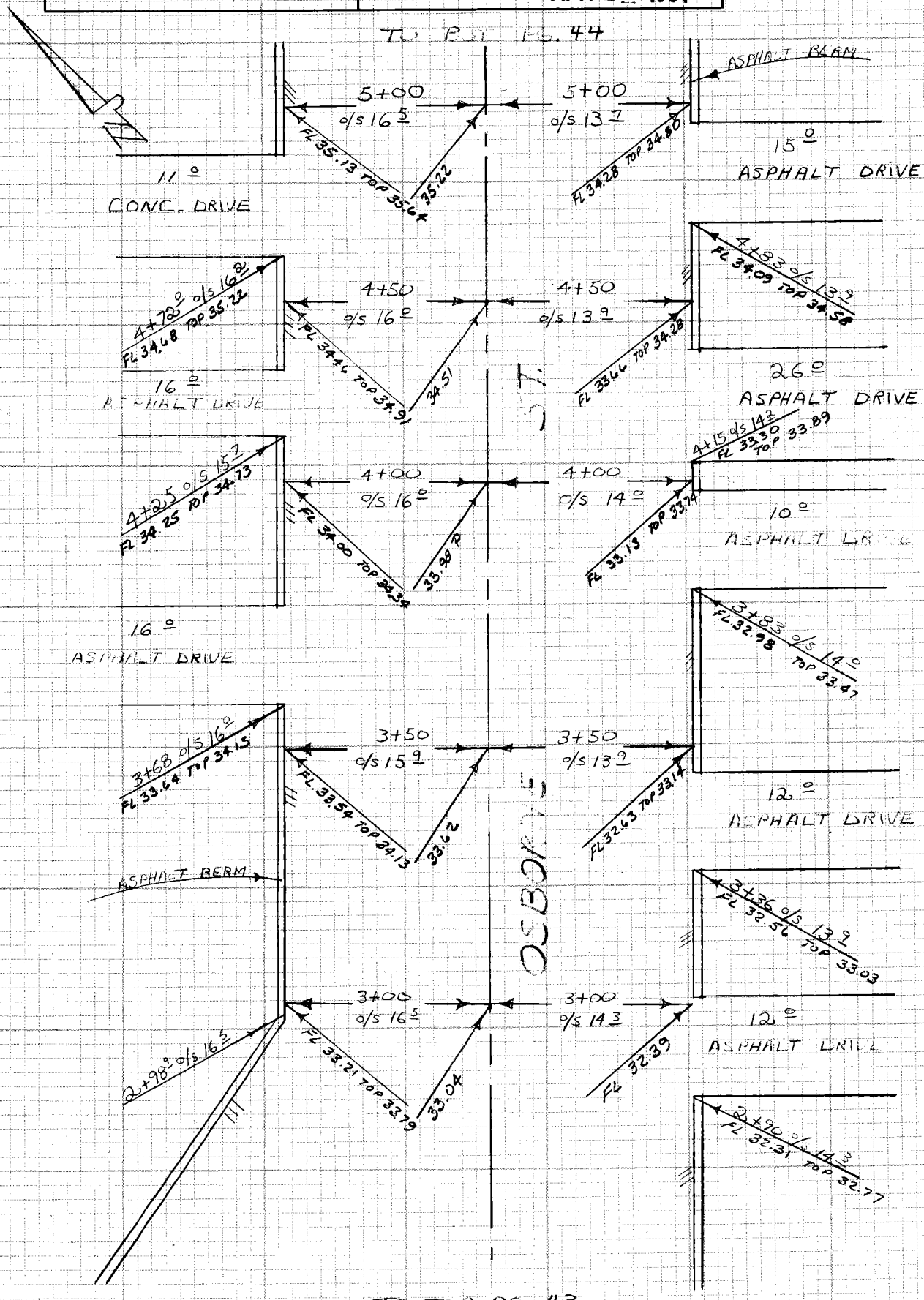

NOTE: ANY ADDITIONS OR CHANGES ON THIS SHEET MUST BE MADE OR CIRCLED IN RED INK WITH DATE AND NAME OF PERSON MAKING CHANGE

Do not extend note ,is side of this line

PLEASE RETURN TO
LOS ANGELES COUNTY ENGINEER
403 LOS ANGELES COUNTY ENGINEERING BLDG.

CENTERLINE NOTES
CE 310
76F3095-4/73

F.B. 4480 PG. 44

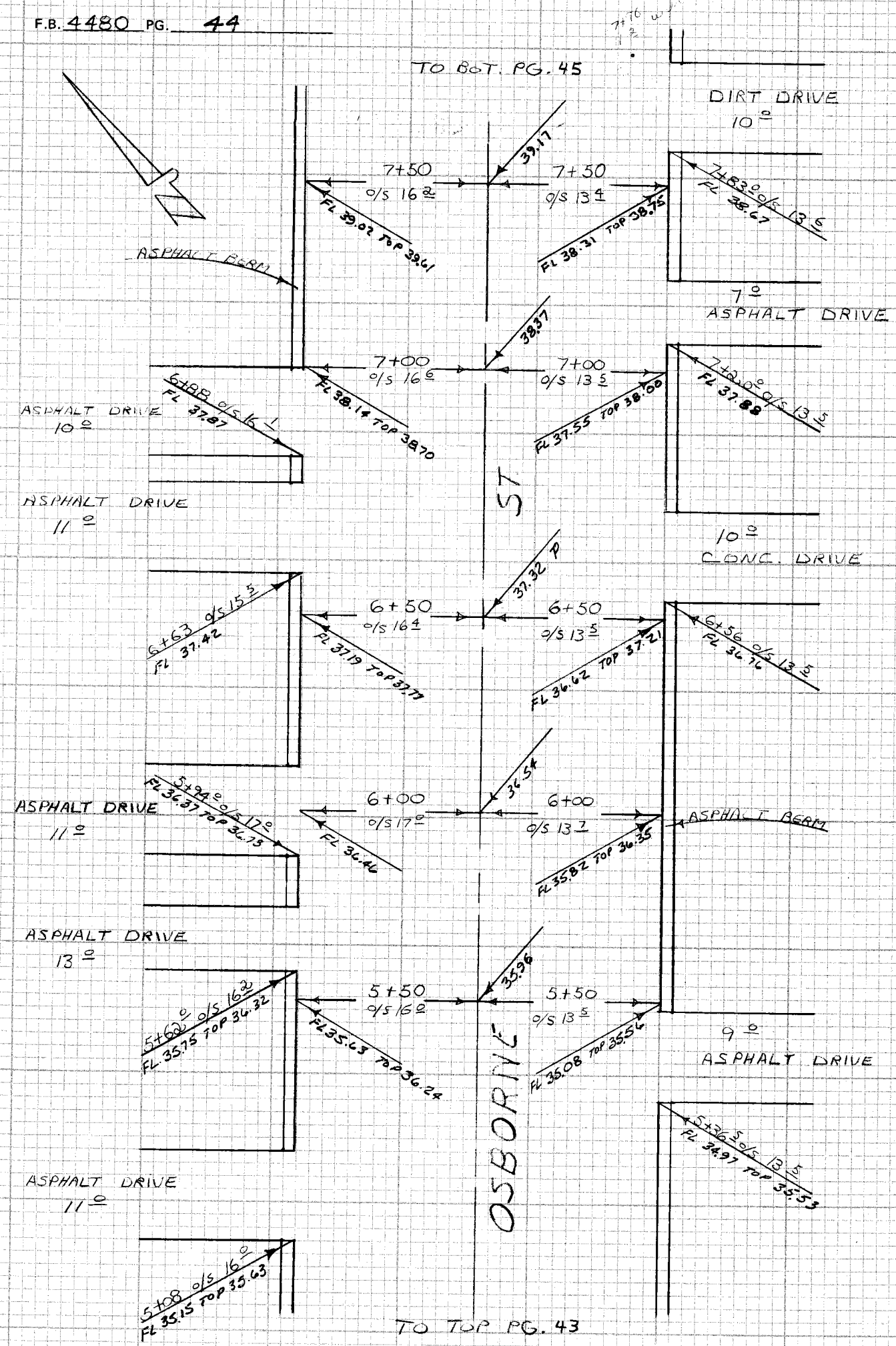

CE 310
76F3095-4/73

PLEASE RETURN TO
LOS ANGELES COUNTY ENGINEER
403 LOS ANGELES COUNTY ENGINEERING BLDG.

Do not ext... notes this side of this line

NOTE: ANY ADDITIONS OR CHANGES ON THIS SHEET MUST BE MADE OR CIRCLED IN RED INK WITH DATE AND NAME OF PERSON MAKING CHANGE

Notes Ck'd by	Survey of CAMP HOLTON S.S.
Map No.	JN 1533.21 Tape Std °F
Office Work	Surveyed by BURKHOLDER
Checked	Notes SIDWELL Date 1-27-84
Date	Indexed H. HOLMAN APR 2 1984

F.B. 4480 PG. 45

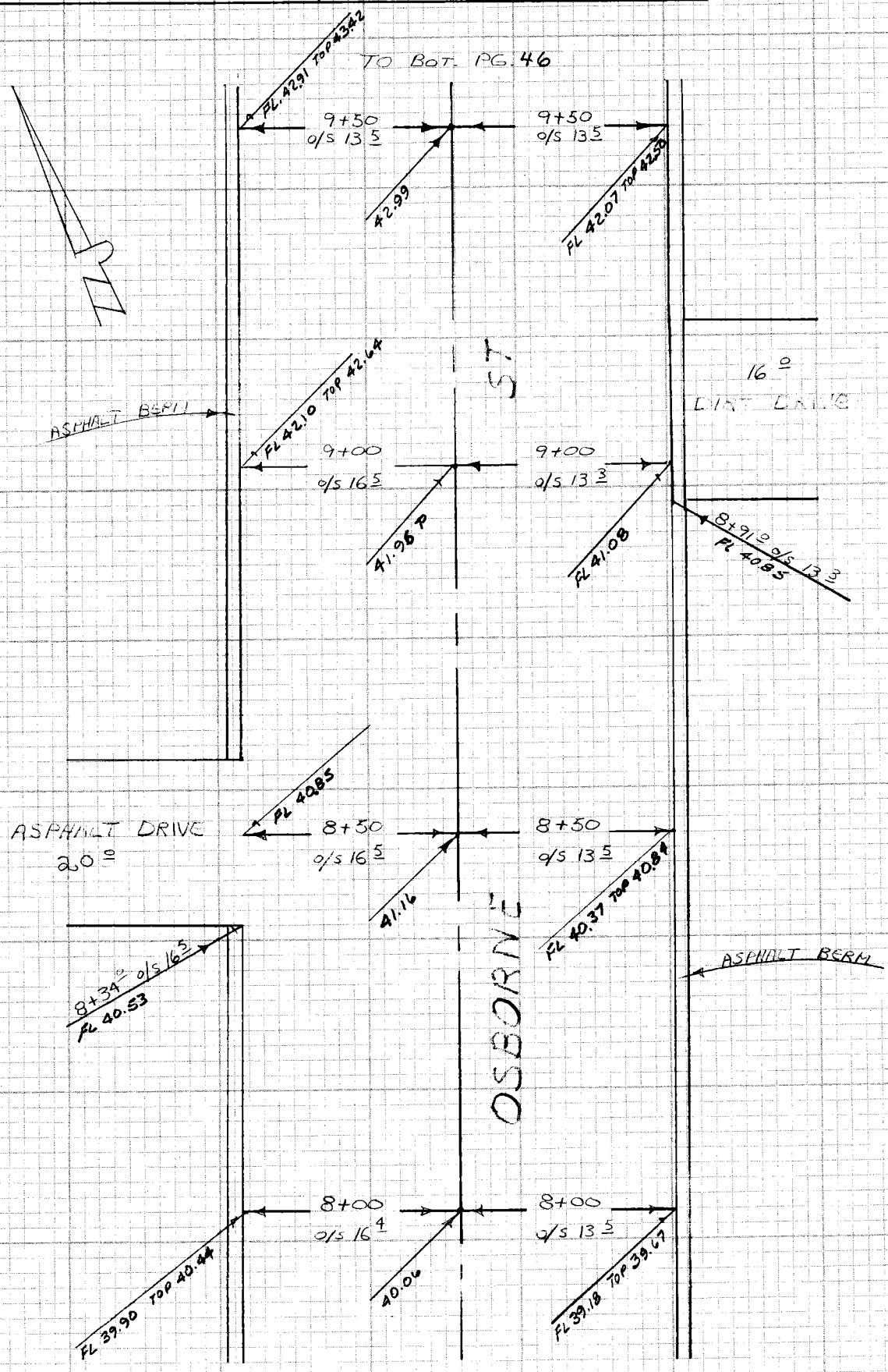

NOTE: ANY ADDITIONS OR CHANGES ON THIS SHEET MUST BE MADE OR CIRCLED IN RED INK WITH DATE AND NAME OF PERSON MAKING CHANGE

Do not extend notes this side of this line

PLEASE RETURN TO
LOS ANGELES COUNTY ENGINEER
403 LOS ANGELES COUNTY ENGINEERING BLDG.

CENTERLINE NOTES
CE 310
76F3095-4/73

F.B. 4480 PG. 46

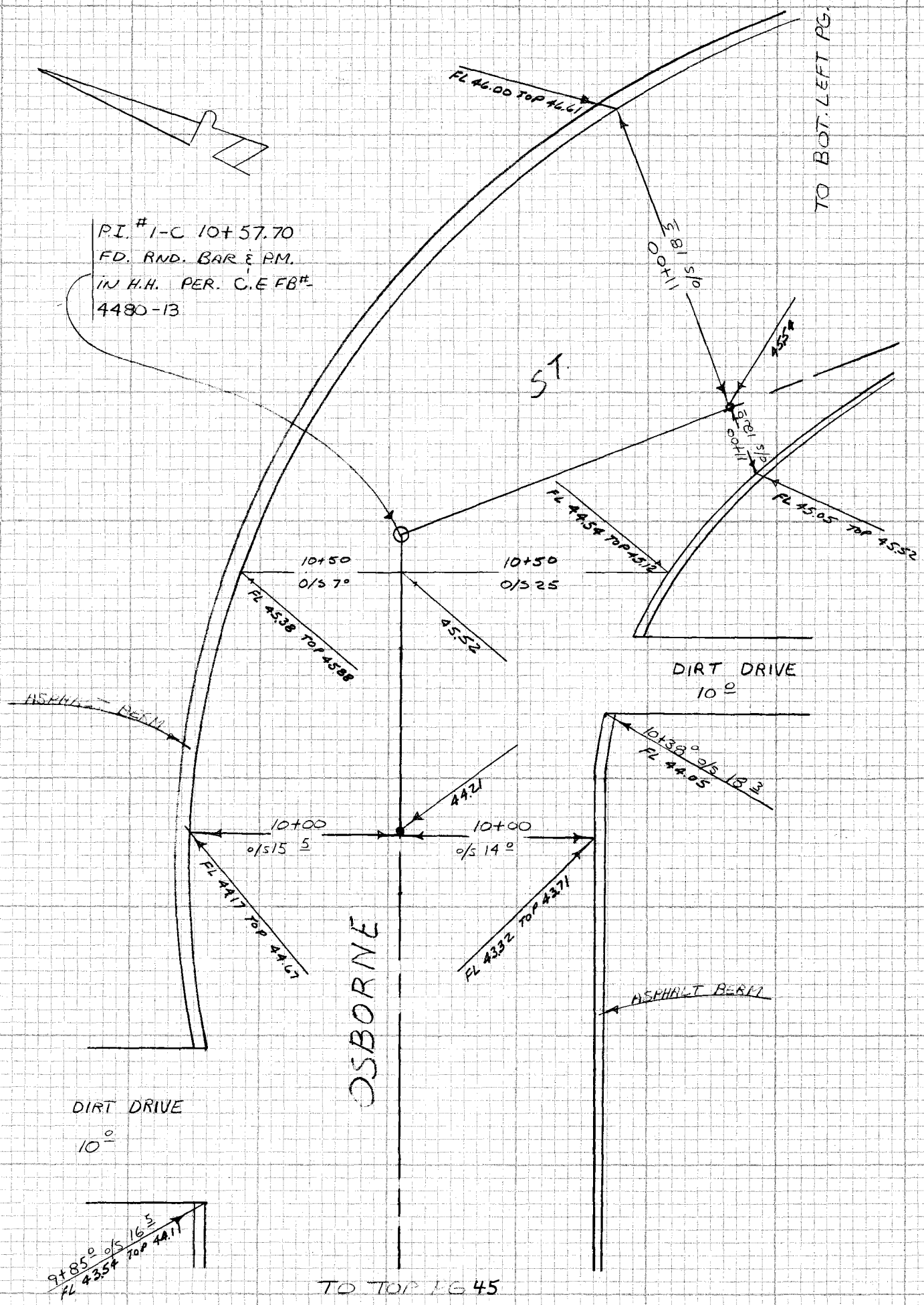

CE 310
76F-3095-4/73

PLEASE RETURN TO
LOS ANGELES COUNTY ENGINEER
403 LOS ANGELES COUNTY ENGINEERING BLDG.

Do not ext[illegible] notes this side of this line

NOTE: ANY ADDITIONS OR CHANGES ON THIS SHEET MUST BE MADE OR CIRCLED IN RED INK WITH DATE AND NAME OF PERSON MAKING CHANGE

Notes Ck'd by	Survey of CAMP HOLTON S.S.
Map No.	JN 1533.21 Tape Std °F
Office Work	Surveyed by BURKHOLDER
Checked	Notes SIDWELL Date 1-27-84
Date	Indexed H. HOLMAN APR 2 1984

F.B. 4480 PG. 47

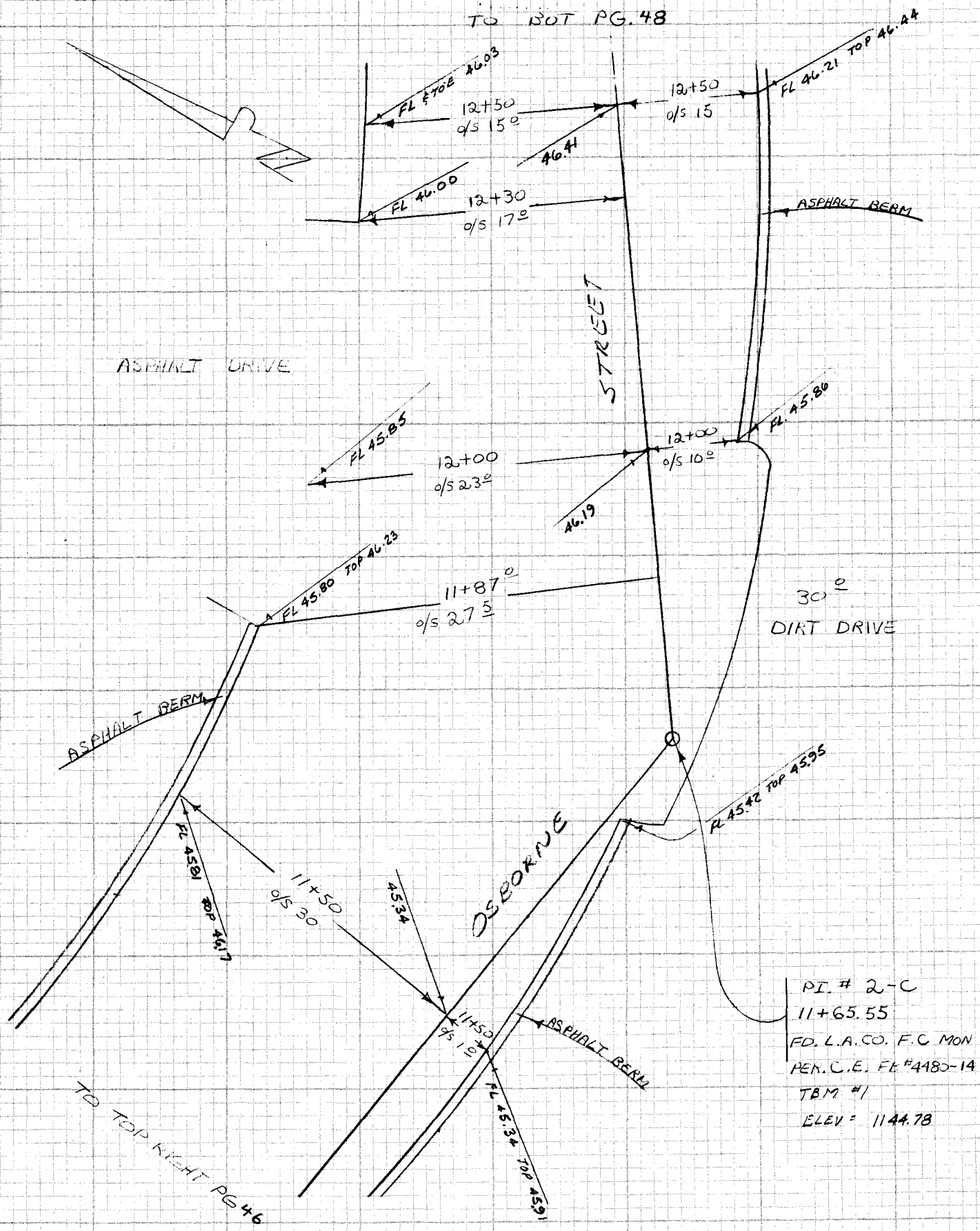

NOTE: ANY ADDITIONS OR CHANGES ON THIS SHEET MUST BE MADE OR CIRCLED IN RED INK WITH DATE AND NAME OF PERSON MAKING CHANGE

Do not extend notes ___s side of this line

PLEASE RETURN TO
LOS ANGELES COUNTY ENGINEER
403 LOS ANGELES COUNTY ENGINEERING BLDG.

CENTERLINE NOTES
CE 310
76F3095-4/73

F.B. 4480 PG. 48

TO BOT. PG. 49

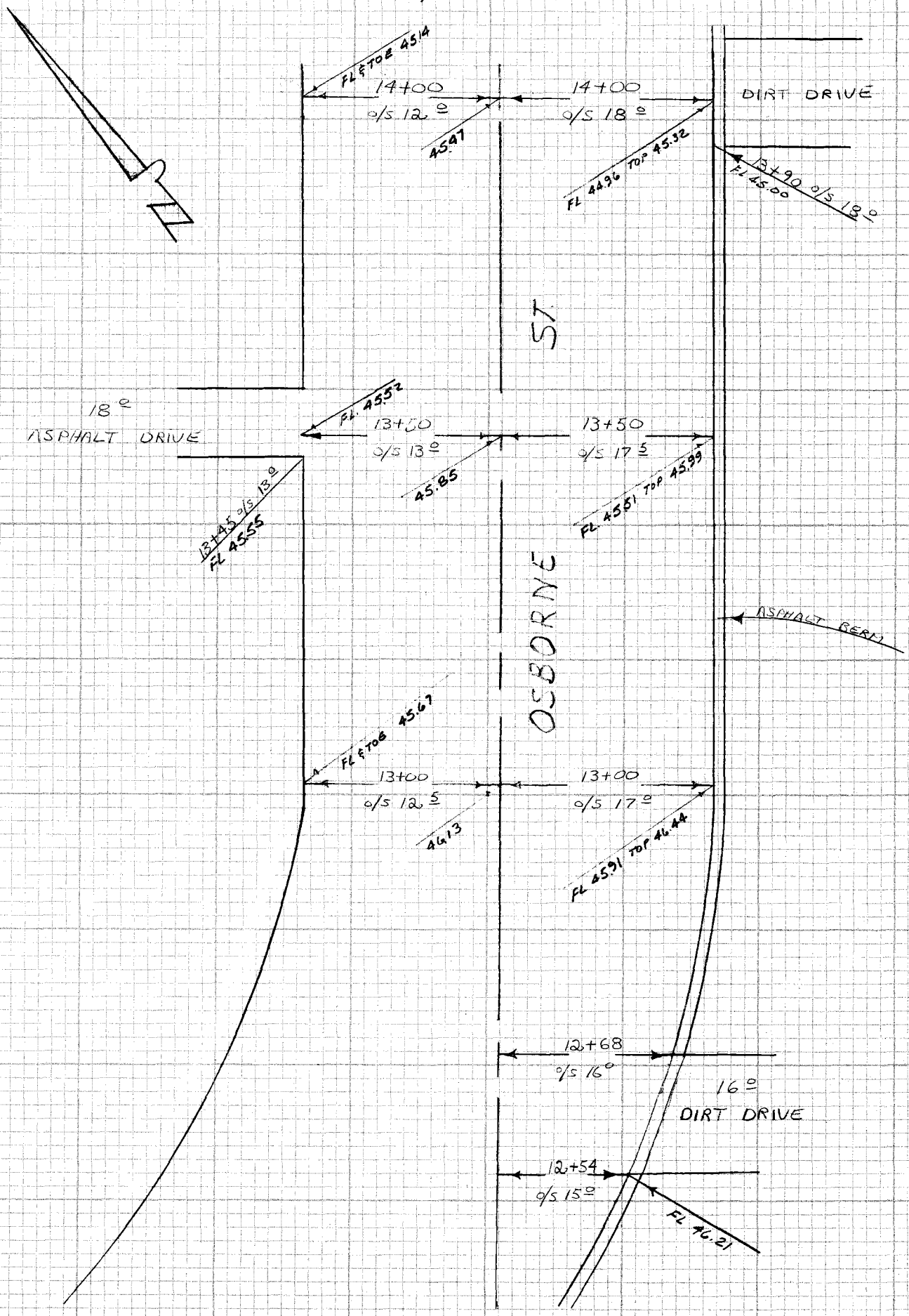

TO TOP PG. 47

CE 310
76F3095-4/73

PLEASE RETURN TO
LOS ANGELES COUNTY ENGINEER
403 LOS ANGELES COUNTY ENGINEERING BLDG.

Do not extend notes this side of this line

NOTE: ANY ADDITIONS OR CHANGES ON THIS SHEET MUST BE MADE OR CIRCLED IN RED INK WITH DATE AND NAME OF PERSON MAKING CHANGE

Notes Ck'd by	Survey of CAMP HOLTON S.S.	F.B. 4480 PG. 49
Map No.	JN 1533.21 Tape Std °F	
Office Work	Surveyed by BURKHOLDER	
Checked	Notes SIDWELL Date 1-27-84	
Date	Indexed H. HOLMAN APR 2 1984	

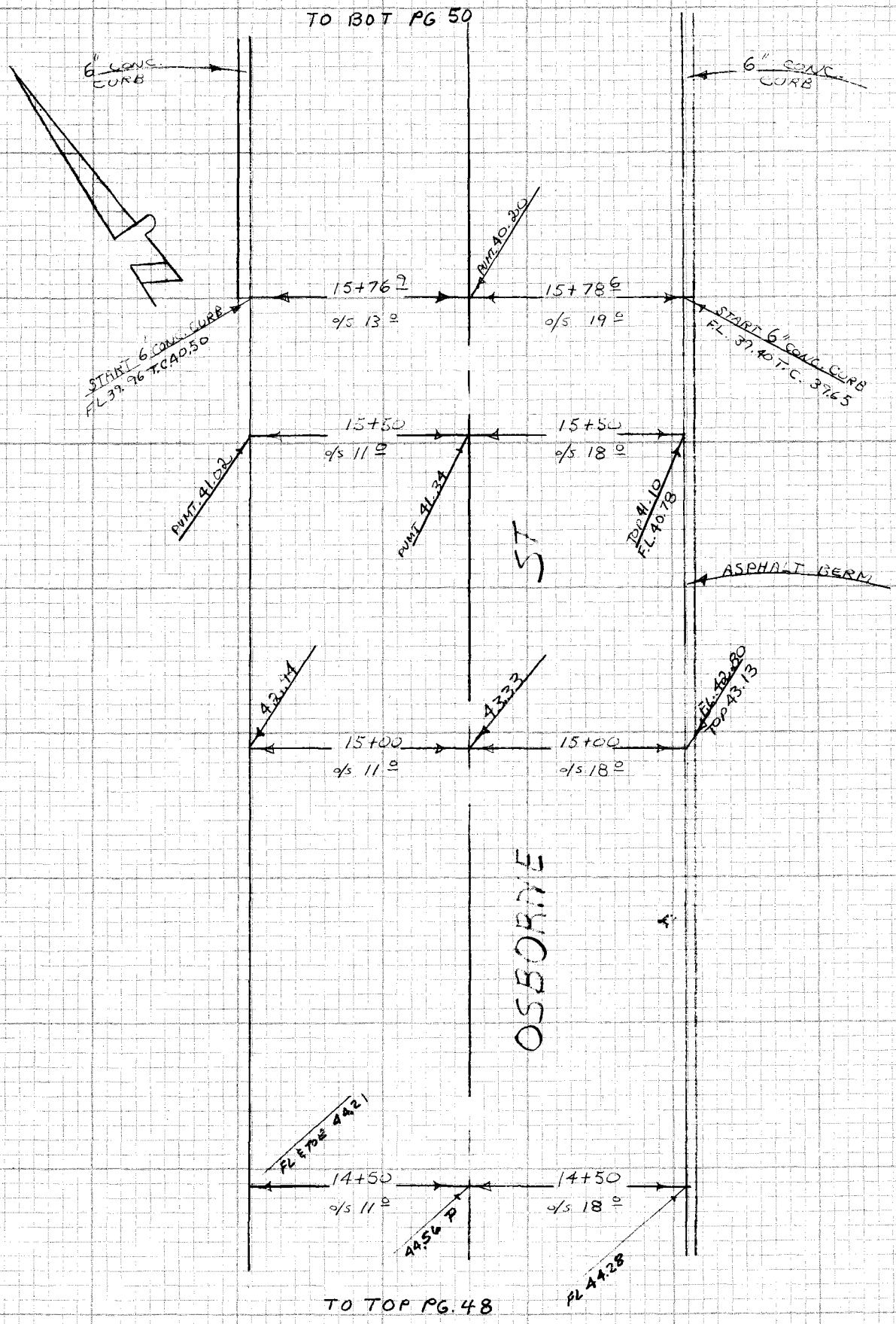

NOTE: ANY ADDITIONS OR CHANGES ON THIS SHEET MUST BE MADE OR CIRCLED IN RED INK WITH DATE AND NAME OF PERSON MAKING CHANGE

Do not extend note ___ is side of this line

PLEASE RETURN TO
LOS ANGELES COUNTY ENGINEER
403 LOS ANGELES COUNTY ENGINEERING BLDG.

CENTERLINE NOTES
CE 310
76F3095-4/73

F.B. 4480 PG. 50

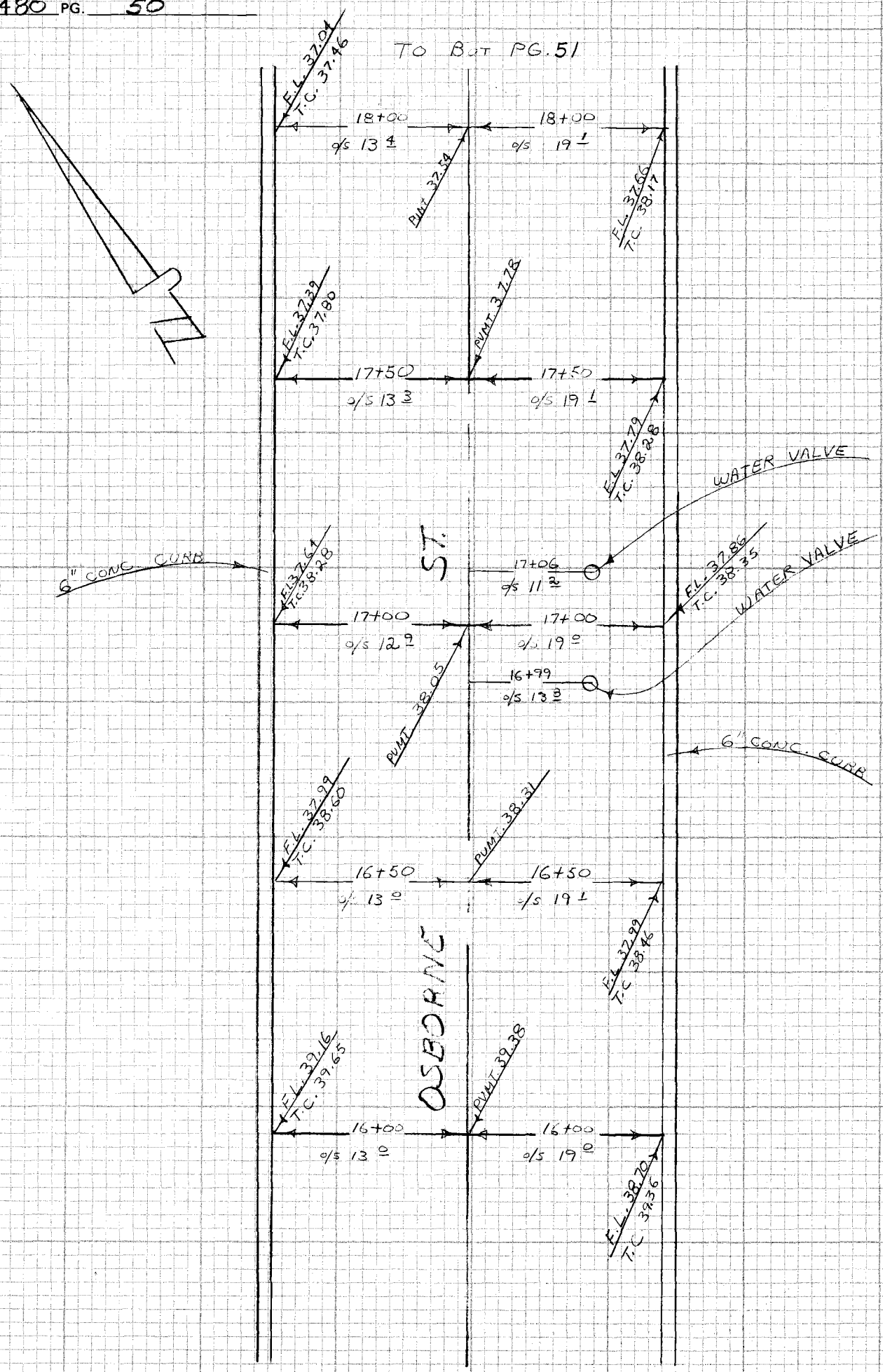

CE 310
76F3095-4/73

PLEASE RETURN TO
LOS ANGELES COUNTY ENGINEER
403 LOS ANGELES COUNTY ENGINEERING BLDG.

Do not exte[illegible] notes this side of this line

NOTE: ANY ADDITIONS OR CHANGES ON THIS SHEET MUST BE MADE OR CIRCLED IN RED INK WITH DATE AND NAME OF PERSON MAKING CHANGE

Notes Ck'd by	Survey of CAMP HOLTON S.S.
Map No.	JN 1533.21 Tape Std °F
Office Work	Surveyed by BURKHOLDER
Checked	Notes Jernigan Date 1-27-84
Date	Indexed H. HOLMAN APR 2 1984

F.B. 4480 PG. 51

TO BOT PG. 53

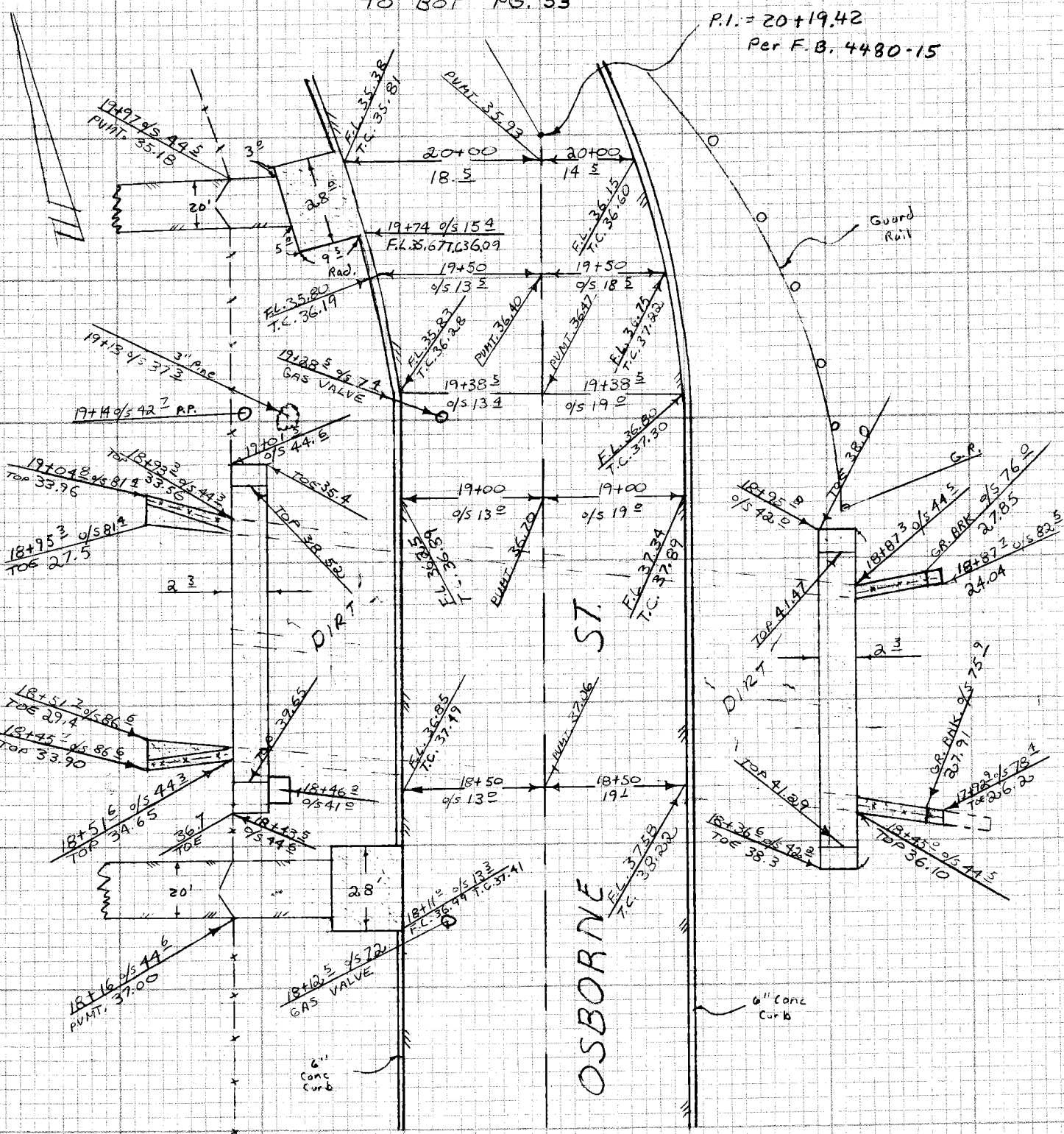

TO TOP PG. 50

NOTE: ANY ADDITIONS OR CHANGES ON THIS SHEET MUST BE MADE OR CIRCLED IN RED INK WITH DATE AND NAME OF PERSON MAKING CHANGE

Do not extend notes this side of this line

PLEASE RETURN TO
LOS ANGELES COUNTY ENGINEER
403 LOS ANGELES COUNTY ENGINEERING BLDG.

CENTERLINE NOTES
CE 310
76F3095-4/73

F.B. 4480 PG. 52

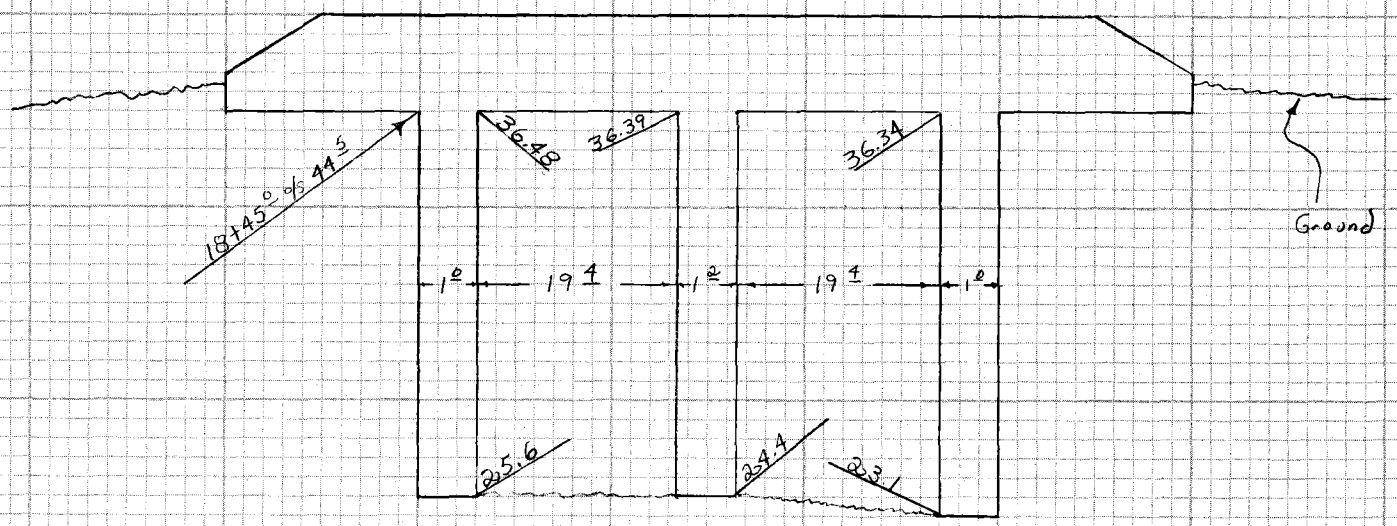

So End of Bridge
Looking NORTH

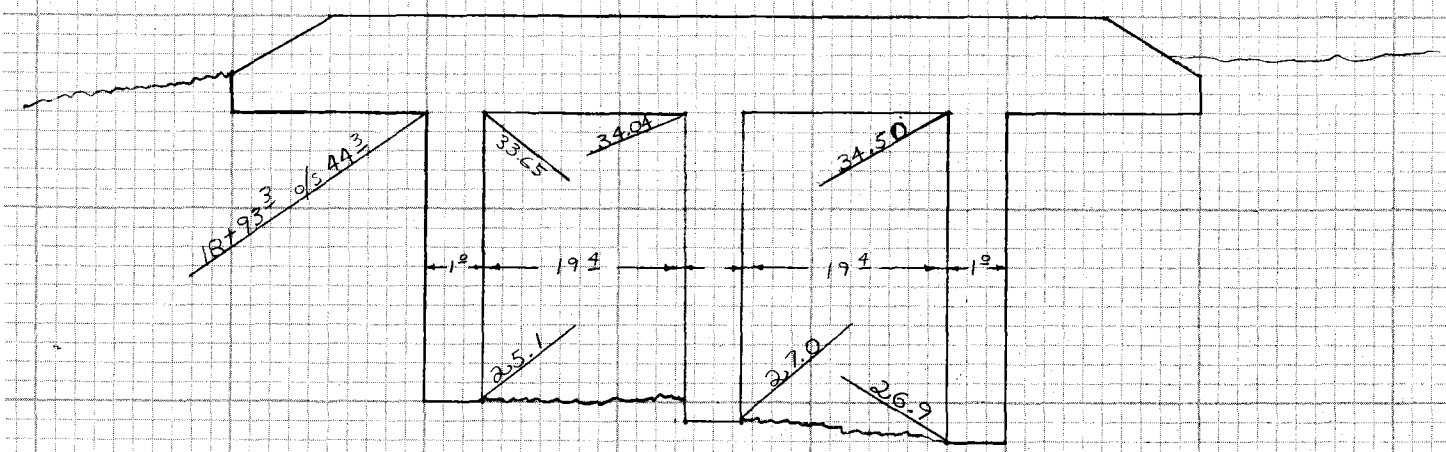

North End of Bridge
Looking SOUTH

CE 310
76F3095-A'73

PLEASE RETURN TO
LOS ANGELES COUNTY ENGINEER
403 LOS ANGELES COUNTY ENGINEERING BLDG.

Do not extend notes this side of this line

NOTE: ANY ADDITIONS OR CHANGES ON THIS SHEET MUST BE MADE OR CIRCLED IN RED INK WITH DATE AND NAME OF PERSON MAKING CHANGE

Notes Ck'd by	Survey of CAMP HOCTON S.S.	F.B. 4480	PG. 53
Map No.	JN 1533.21 Tape Std °F		
Office Work	Surveyed by BURKHOLDER		
Checked	Notes Sidewalk Date 1-27-84		
Date	Indexed H. HOLMAN APR 2 1984		

TO TOP PG 55

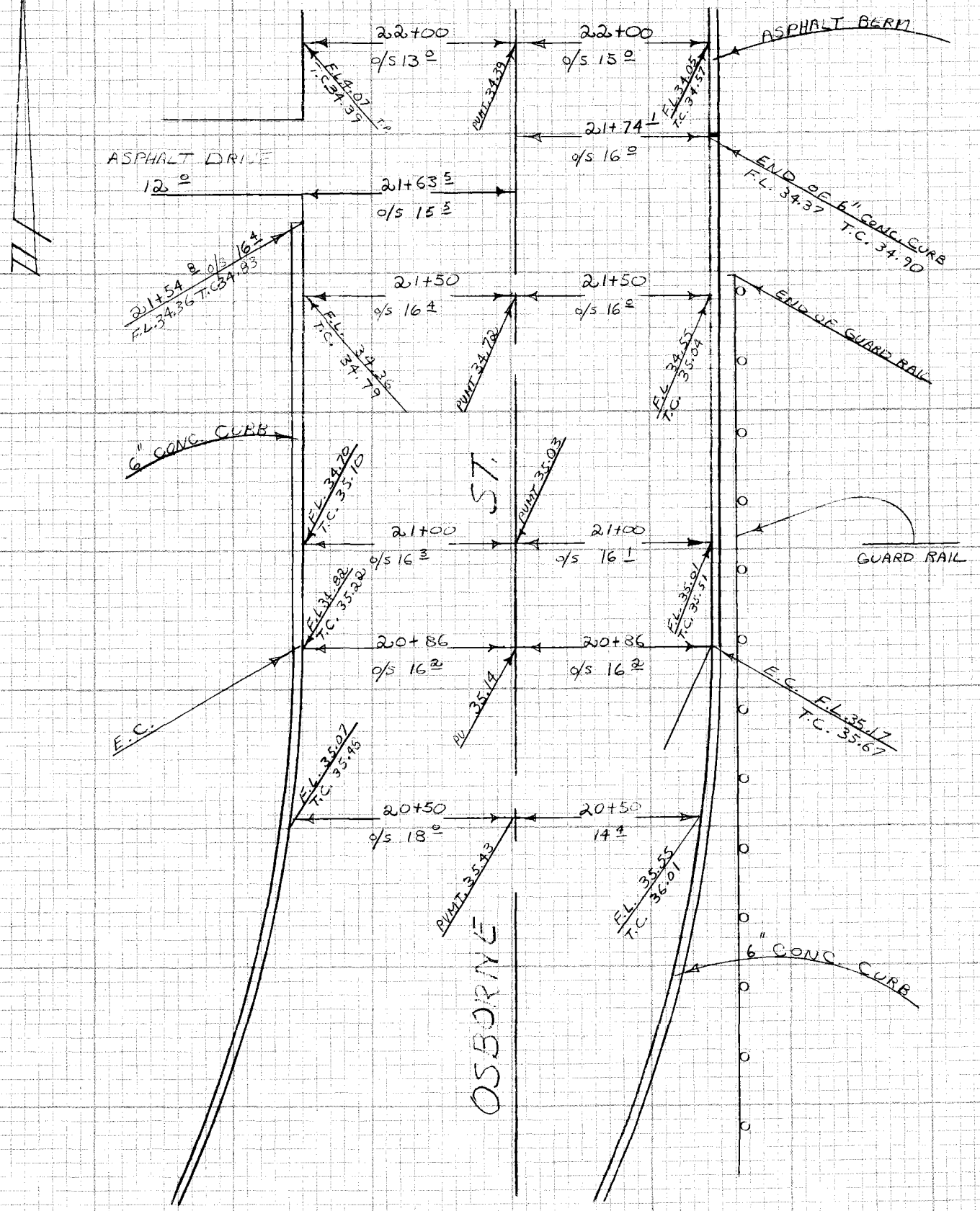

TO TOP PG. 51

NOTE: ANY ADDITIONS OR CHANGES ON THIS SHEET MUST BE MADE OR CIRCLED IN RED INK WITH DATE AND NAME OF PERSON MAKING CHANGE

Do not extend note ___ is side of this line

PLEASE RETURN TO
LOS ANGELES COUNTY ENGINEER
403 LOS ANGELES COUNTY ENGINEERING BLDG.

CENTERLINE NOTES
CE 310
76F3095-4/73

F.B. 4480 PG. 54

CE 310
76F 3095-4/73

PLEASE RETURN TO
LOS ANGELES COUNTY ENGINEER
403 LOS ANGELES COUNTY ENGINEERING BLDG.

Do not ext. notes this side of this line

NOTE: ANY ADDITIONS OR CHANGES
ON THIS SHEET MUST BE MADE OR
CIRCLED IN RED INK WITH DATE AND
NAME OF PERSON MAKING CHANGE

NOTES RED. _____ JOB NO. 1533.21 SURVEY OF CAMP HOLTON SS PRELIM F.B. 4480 PG. 55

DATE _____ SURVEY BY BURKHOLDER

NOTES CHKD. _____ NOTES BY JRC DATE 2-29-84

DATE _____ INDEXED H. HOLMAN DATE APR 2 1984

STATION	B.S.	H.I.	F.S.	ELEV.	LT.	RT.	
BM 212-6				1132.65			BM 212-6 EL = 1132.654
							FB 2862-77 & FB 4480-36
22+50				33.78	℄		PAV.
				33.18		15.	FL
				33.77		16.	Top
				33.45	13.		FL & Toe
23+00				33.45	℄		PAV
				33.00		15.0	FL
				33.62		16.0	Top Berm
				33.38	13.0		FL. & Toe
23+50				33.32	℄		PAV.
				32.77		15.	FL
				33.31		16.	TOP. Berm
				33.67	13.0		E. PAV & Toe
23+53				33.90		17.5	Top hdwl.
23+60				31.35		17.5	FL. inlet culv
23+67				33.80		17.5	Top hdwl.
23+65				33.57	12.0		15' Asphalt dr.
23+88				33.54		12	E. PAV. @ ℄ 15' dirt drive
23+88				33.9		22	℄ 15' dirt drive
24+00				34.04	℄		PAV
				33.81		12.0	E. "
				34.8		17.	
				34.15	12.0		E. PAV.
				34.6	17		
24+50				35.56	℄		PAV
				35.43		10.5	E. "
				36.2		19.0	TOP
				35.42	14.0		E. Pav.
				36.0	19.0		
T.P.				35.56			nail @ ℄ sta 24+50

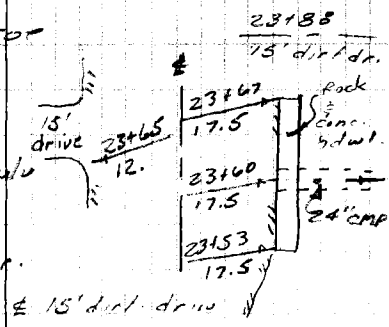

NOTE: ANY ADDITIONS OR CHANGES ON THIS SHEET MUST BE MADE OR CIRCLED IN RED INK WITH DATE AND NAME OF PERSON MAKING CHANGE

Do not extend notes this side of this line

PLEASE RETURN TO
LOS ANGELES COUNTY ENGINEER
403 LOS ANGELES COUNTY ENGINEERING BLDG.

PROFILE LEVEL NOTES
CE 307
76-L-298-4/73

F.B. 4480 PG. 56

JOB NO. 1533.21 SURVEY OF CAMP HOLTON SS. PRELIM NOTES RED.
SURVEY BY BURKHOLDER DATE
NOTES BY JRC DATE 2-29-84 NOTES CHKD.
INDEXED DATE DATE

STATION	B.S.	H.I.	F.S.	ELEV.	LT.	RT	
25+00				1137.40	℄		Pav.
				37.24		9.0	E. "
				38.1		16.0	Top Fill
				37.32	14.0		E. Pav. & Toe cut
25+50				39.17	℄		Pav
				39.05		9.0	E. "
				40.4		19.0	Top Fill
				39.14	15.0		E Pav & Toe cut
26+00				41.06	℄		Pav
				41.02		7.0	E. "
				42.4		16.0	Top Fill
				40.94	16.5		E. Pav & Toe cut
26+50				42.86	℄		Pav.
				42.84		6.0	E. "
				43.9		13.0	Top Fill
				42.94	5.0		Pav. ctr Traveled
				42.73	17.0		E Pav. Toe cut
27+00 TP.				44.70	℄		Pav.
				44.68		5.0	E Pav.
				45.9		11.0	Top Fill
				44.74	6.0		Pav. ctr Traveled Rd
				44.22	18.0		E. " Toe cut
27+50				47.17	℄		Pav.
				47.23		4.0	E. "
				47.9		10.0	Top Fill
				47.00	7.0		Pav ctr Traveled Rd
				46.24	20.0		E " Toe cut
28+00				50.13	℄		Pav.
				50.18		1.5	E "
				51.1		6.0	Top Fill
				49.73	10.0		Pav ctr Traveled Rd.
				48.54	20.0		E "
				48.2	21.0		Toe Cut

PLEASE RETURN TO
LOS ANGELES COUNTY ENGINEER
403 LOS ANGELES COUNTY ENGINEERING BLDG.
76-L-298-CE 307-4/73
Do not extend notes this side of this line
NOTE: ANY ADDITIONS OR CHANGES ON THIS SHEET MUST BE MADE OR CIRCLED IN RED INK WITH DATE AND NAME OF PERSON MAKING CHANGE

NOTES RED. _____ JOB NO. 1533.21 SURVEY OF CAIOR HOLTON JS PRELIM F.B. 4480 PG. 57

DATE _____ SURVEY BY BURK HOLDER

NOTES CHKD. _____ NOTES BY JRC DATE 2-23-84

DATE _____ INDEXED H. HOLMAN DATE APR 2 1964

STATION	B.S.	H.I.	F.S.	ELEV.	LT.	RT.	
28+50 TP				1152.98	℄		Pav.
				53.20		4.0	E. "
				53.8		9.0	Top Fill
				52.61	7.0		Pav.
				51.37	18.0		E. "
				50.9	19.0		Toe cut
29+00				56.10	℄		Pav.
				56.24		4.0	E. Pav
				56.8		9.0	Top Fill
				55.73	7.5		Pav. ctr. trav. Rd.
				54.55	19.0		E. Pav. & Toe cut
29+50				59.55	℄		Pav.
				59.61		1.0	E. "
				60.1		6.0	Top Fill
				58.94	9.5		Pav. ctr. trav. Rd.
				57.85	21.0		E. "
				57.4	28.0		Toe cut
TP.				62.20			Refl. dat 29+95±
30+00				62.50	℄		Pav.
				62.60		5.0	E. "
				63.1		10.0	Top Fill
				62.27	7.0		Pav. ctr. trav. Rd.
				61.27	18.5		E. Pav.
				61.0	20		Toe cut
30+50				65.41	℄		Pav.
				65.51		4.5	E. "
				66.0		9.0	Top Fill
				65.26	7.0		Pav. ctr. trav. Rd.
				64.39	19		E. "
				64.1	21.0		Toe cut

NOTE: ANY ADDITIONS OR CHANGES ON THIS SHEET MUST BE MADE OR CIRCLED IN RED INK WITH DATE AND NAME OF PERSON MAKING CHANGE

Do not extend notes this side of this line

PLEASE RETURN TO
LOS ANGELES COUNTY ENGINEER
403 LOS ANGELES COUNTY ENGINEERING BLDG.

PROFILE LEVEL NOTES
CE 307
76-L-298-4/73

F.B. 4480 PG. 58

JOB NO. 1533.21 SURVEY OF CAMP HOLTON SS. PRELIM NOTES RED.
SURVEY BY BURK HOLDER DATE
NOTES BY J.R.C. DATE 2-29-84 NOTES CHKD.
INDEXED DATE DATE

STATION	B.S.	H.I.	F.S.	ELEV.	LT.	RT.	
31+00				116808	℄		Pav.
				68.14		5.0	E. "
				689		11.0	Top Fill
				6801	6.5		Pav. CTR. TRAV. Rd.
				6730	19.0		E. "
				66.9	22		Toe Cut
31+50	TP			7089	℄		Pav.
				7086		8.0	E. "
				727		15.0	Top Fill
				7090	4.5		Pav. CTR. TRAV. Rd
				7042	16.0		E. "
				704	19.0		Toe Cut
32+00				7360	℄		Pav.
				7356		4.0	E. "
				747		11.	Top Fill
				7360	8.0		Pav. CTR. TRAV. Rd
				7282	20.0		E. "
				726	22.0		Toe Cut
32+50				7588	℄		Pav.
				7588		5.0	E. "
				772		7.0	Top Fill
				7605	9.0		Pav. CTR. TRAV. Rd
				7549	19.5		E. "
				753	22.0		Toe Cut
33+00				78.17	℄		Pav.
				78.18		3.0	E. "
				79.0		10.0	Top Fill
				78.27	9.0		Pav. CTR. TRAV. Rd
				77.73	19.0		E. "
				77.8	21.0		Toe Cut
TP				7962			Reflector dot 33+40±

PLEASE RETURN TO
LOS ANGELES COUNTY ENGINEER
403 LOS ANGELES COUNTY ENGINEERING BLDG.
76-L-298-CE 307-4/73

Do not extend notes this side of this line

NOTE: ANY ADDITIONS OR CHANGES ON THIS SHEET MUST BE MADE OR CIRCLED IN RED INK WITH DATE AND NAME OF PERSON MAKING CHANGE

NOTES RED. _____ JOB NO. 1533.21 SURVEY OF CAMP HOLTON SS. PRELIM

F.B. 4480 PG. 59

DATE _____ SURVEY BY BURKHOLDER

NOTES CHKD. _____ NOTES BY JRC DATE 2-29-84

DATE _____ INDEXED H. HOLMAN DATE APR 2 1984

STATION	B.S.	H.I.	F.S.	ELEV.	LT.	RT.	
33+50				1180.17	℄		Pav.
				80.24		3.0	E. "
				81.6		10.0	Top Fill
				80.11	8.0		Pav. CTR TRAV. Rd
				79.47	18.0		E. "
				79.2	20.0		Toe Cut
34+00				82.04	℄		Pav.
				82.10		2.0	E. "
				83.1		8.0	Top Fill
				81.92	7.5		Pav. CTR TRAV. RD.
				81.16	19.0		E. " & Toe cut
34+50				83.48	℄		Pav.
				83.58		3.0	E. "
				84.4		9.0	Top Fill
				83.41	7.5		Pav. CTR. TRAV. RD.
				82.79	20.0		E. "
				82.8	21.0		Toe Cut
35+00				84.81	℄		Pav.
				84.92		3.0	E. "
				85.4		8.0	Top Fill
				84.62	8.0		Pav. CTR TRAV. Rd.
				83.84	20.0		E. "
				83.7	22.0		Toe Cut
T.P.				85.80			

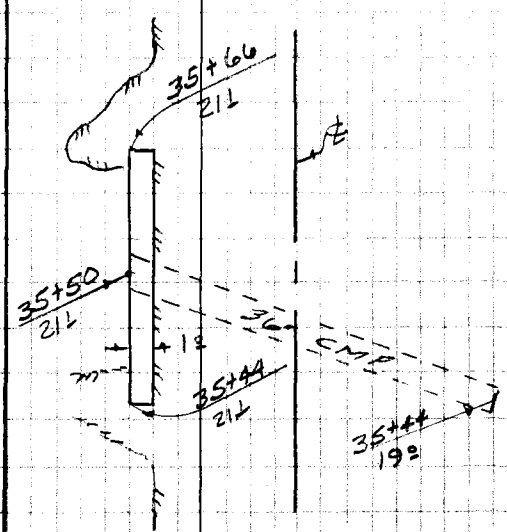

NOTE: ANY ADDITIONS OR CHANGES ON THIS SHEET MUST BE MADE OR CIRCLED IN RED INK WITH DATE AND NAME OF PERSON MAKING CHANGE

Do not extend notes this side of this line

PLEASE RETURN TO
LOS ANGELES COUNTY ENGINEER
403 LOS ANGELES COUNTY ENGINEERING BLDG.

PROFILE LEVEL NOTES
CE 307
76-L-298-4/73

F.B. 4480 PG. 60

JOB NO. 1533.21 SURVEY OF CAMP HOLTON SS. PRELIM. NOTES RED.

SURVEY BY BURKHOLDER DATE

NOTES BY JRC DATE 2-29-84 NOTES CHKD.

INDEXED DATE DATE

STATION	B.S.	H.I.	F.S.	ELEV.	LT.	RT.	
35+44				1179.1		19.0	TOP 36" C.M.P.
35+44				85.68	21.1		TOP conc. hdwl.
35+50				85.80	℄		PAV.
				85.88		30	E. "
				86.4		6.0	Top fill
				85.72	7.5		Pav CTR TRAV RD.
				85.16	20.0		"
				85.81	21.1		Top conc. hdwl
				78.76	21.1		FL. 36" CMP
35+66				86.21	21.1		Top conc. hdwl.
35+96.16				87.07	℄		Pav
				87.17		5.5	E. "
				88.2		14.0	Top fill
				87.07	5.0		Pav CTR TRAV Rd
				86.21	17.0		E. "
				86.4	22.0		Toe cut
36+50				88.52	℄		E. Pav.
				89.4		6.0	Top fill
				88.50	11.0		Pav CTR TRAV Rd
				87.79	23.0		E. "
				87.5	28.0		Toe cut
BM 212-7				1188.785			BM 212-7 EL = 1188.785 FB 2842-79
36+62.1				88.73		9.1	Top Conc.
36+82.1				88.76		9.4	Top Conc.

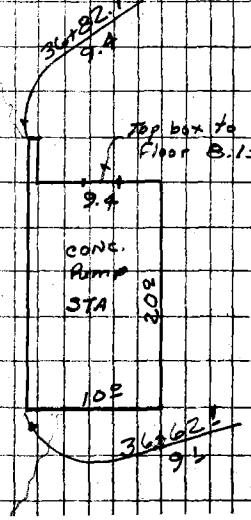

PLEASE RETURN TO
LOS ANGELES COUNTY ENGINEER
403 LOS ANGELES COUNTY ENGINEERING BLDG.
76-L-298-CE 307-4/73

Do not extend notes this side of this line.

NOTE: ANY ADDITIONS OR CHANGES ON THIS SHEET MUST BE MADE OR CIRCLED IN RED INK WITH DATE AND NAME OF PERSON MAKING CHANGE

NOTES RED. _____ JOB NO. 1533.21 SURVEY OF CAMP HOLTON SS. PRELIM. F.B. 4480 PG. 61

DATE _____ SURVEY BY COVEY

NOTES CHKD. _____ NOTES BY J.R.C. DATE 3-12-84

DATE _____ INDEXED H. HOLMAN DATE APR 2 1984

STATION	B.S.	H.I.	F.S.	ELEV.	Lt.	Rt.	
37+00				1190.32		℄	E. PAV
				91.0		9.0	Top Fill
				90.20	13		Pav CTR TRAV. RD.
				89.91	24.5		E. "
				89.3	33.0		Toe Cut
37+50				92.46		℄	E. Pav.
				93.5		10.0	Top Fill
				92.53	12.0		Pav CTR TRAV RD.
				92.08	24.0		E. "
				91.3	22.0		Toe Cut
38+00	T.P.			95.20		℄	E. Pav.
				96.2		7.0	
				95.13	10.5		Pav CTR. TRAV RD
				94.80	21.5		E "
				94.5	Ct		Toe Cut
38+50				97.53		℄	Pav.
				97.52		2.5	E. "
				98.7		12.0	Top Fill
				97.52	8.5		Pav. CTR TRAV RD.
				96.80	19.5		E. "
				96.5	22.0		Toe Cut
39+00				1199.66		℄	Pav.
				1199.68		5.0	E. "
				1200.8		12.0	Top Fill
				1199.65	5.0		Pav. CTR TRAV RD
				1199.04	17.5		E. "
				1198.6	22.0		Toe Cut
39+50				1201.67		℄	Pav CTR TRAV RD.
				01.48		10.5	E. Pav.
				02.1		16.0	Top Fill
				01.54	12.5		E. Pav.
				00.8	20.0		Toe Cut

NOTE: ANY ADDITIONS OR CHANGES ON THIS SHEET MUST BE MADE OR CIRCLED IN RED INK WITH DATE AND NAME OF PERSON MAKING CHANGE

Do not extend notes this side of this line

PLEASE RETURN TO
LOS ANGELES COUNTY ENGINEER
403 LOS ANGELES COUNTY ENGINEERING BLDG.

PROFILE LEVEL NOTES
CE 307
76-L-298-4/73

F.B. 4480 PG. 62

JOB NO. 1533.21 SURVEY OF CAMP HOLTON S.S. PRELIM NOTES RED. _____

SURVEY BY COVEY DATE _____

NOTES BY J.R.C. DATE 3-12-84 NOTES CHKD. _____

INDEXED _____ DATE _____ DATE _____

STATION	B.S.	H.I.	F.S.	ELEV.	Lt	Rt.		
39+97.50	T.P.			1203.75	℄		Pav.	
				03.78		10.0	" CTR TRAV RD.	
				03.66		22.5	E. "	
				047		29.0	TOP FILL	90° To back Tangent
				03.71	3.0		E. Pav.	
				028	10.0		Toe CUT	
40+50				05.87	℄		Pav	
				05.70		10.0	E "	
				06.4		17.0	TOP FILL	
				05.50	13.0		E Pav.	
				049	21.0		Toe Cut	
41+00				07.94	℄		Pav.	
				07.93		7.0	E. "	
				08.9		14.0	Top Fill	
				07.95	5.0		Pav CTR TRAV RD	
				07.55	17.0		E. "	
				06.8	22.0		Toe Cut	
41+50				10.07	℄		Pav	
				10.10		6.0	E. "	
				12.6		13.0	Top Fill	
				10.02	5.5		Pav. CTR TRAV. RD.	
				09.43	17.0		E Pav.	
				08.8	24.0		Toe Cut	
42+00	T.P.			12.61	℄		Pav.	
				12.66		6.0	E. "	
				13.2		14.0	Top Fill	
				12.55	5.5		Pav CTR TRAV RD	
				11.83	16.5		E "	
				11.2	24.0		Toe Cut	

PLEASE RETURN TO
LOS ANGELES COUNTY ENGINEER
403 LOS ANGELES COUNTY ENGINEERING BLDG.
76-L-298-CE 307-4/73

Do not extend notes this side of this line

NOTE: ANY ADDITIONS OR CHANGES ON THIS SHEET MUST BE MADE OR CIRCLED IN RED INK WITH DATE AND NAME OF PERSON MAKING CHANGE

NOTES RED. _____ JOB NO. 1533.21 SURVEY OF CAMP HOLTON SS. PRELIM. F.B. 4480 PG. 63

DATE _____ SURVEY BY COVEY

NOTES CHKD. _____ NOTES BY J.R.C. DATE 3-12-84

DATE _____ INDEXED H. HOLMAN DATE APR 2 1984

STATION	B.S.	H.I.	F.S.	ELEV.	Lt.	Rt.		
42+50				1215.50		℄	Pav.	
				1563		6.0	E "	
				167		11.0	Top Fill	
				1534	5.5		Pav. CTR	TRAV. RD
				14.41	16.5		E "	
				13.4	24.0		Toe cut	
43+00				1796		℄	Pav.	
				1800		5.5	E "	
				19.0		12.0	Top fill	
				1736	6.0		Pav. CTR	TRAV. RD.
				1702	17.0		E "	
				165	22.0		Toe cut	
43+50				2049		℄	Pav	
				2049		4.5	E "	
				213		11.0	Top fill	
				2031	8.0		Pav. CTR	TRAV RD.
				1983	19.0		E "	
				19.2	23.0		Toe cut	
T.P.				2154				
44+00				2285		℄	E. Pav.	
				238		7.0	Top fill	
				2247	14.5		Pav. CTR	TRAV RD
				2176	27.0		E "	
				213	30.0		Toe cut	
44+50				254		℄		
				262		6.0	TOP FILL	
				2510	3.0		E. PAV.	
				2432	22.0		" CTR	TRAV RD
				2337	36.0		FL " Toe	cut
45+00				2678		℄	Pav.	
				2680		2.0	E. "	
				276		9.0	TOP FILL	
				2598	20.5		Pav. CTR	TRAV RD.
				2497	35.0		FL " & Toe	Cut

NOTE: ANY ADDITIONS OR CHANGES ON THIS SHEET MUST BE MADE OR CIRCLED IN RED INK WITH DATE AND NAME OF PERSON MAKING CHANGE

Do not extend notes this side of this line

PLEASE RETURN TO
LOS ANGELES COUNTY ENGINEER
403 LOS ANGELES COUNTY ENGINEERING BLDG.

PROFILE LEVEL NOTES
CE 307
76-L-298-4/73

F.B. 4480 PG. 64

JOB NO. 153321 SURVEY OF CAMP HOLTON SS PRELIM. NOTES RED.

SURVEY BY COVEY DATE

NOTES BY JRC. DATE 3-12-84 NOTES CHKD.

INDEXED DATE DATE

45+40 to 48+00

STATION	B.S.	H.I.	F.S.	ELEV.	Lt.	Rt.	
45+40				—		7.0	Begin GUARD RAIL
45+50				1228.19	℄		Pav
				28.17		4.0	E "
				28.1		9.0	TOP FILL
				27.19	24.0		Pav CTR TRAV RD.
				26.06	37.0		EL " & Toe Cut
45+98				29.48	10.5		M.W.D. COVER
46+00				30.0	℄		
				30.0		8.0	TOP FILL
				30.05	1.0		E. PAV.
				28.15	33.0		" CTR TRAV RD.
				27.04	47.0		EL " & Toe Cut
46+50				31.4	℄		
				31.4		5.0	TOP FILL
				30.95	13.0		E. PAV.
				28.75	49.0		" CTR TRAV RD.
				27.75	63.0		EL " Toe Cut
TBM #3				1230.18			TBM #3 EL = 1230.198
							FB 4480-27
47+00				31.1	℄		
				31.1		5.0	TOP FILL
				30.70	10.0		E. PAV
				28.85	44.0		" CTR TRAV RD
				27.95	56.0		E. " & Toe Cut
47+50				29.94	℄		E. PAV.
				29.5		15.0	TOP FILL
				29.11	28.0		PAV. CTR TRAV RD
				28.55	40.0		E "
				28.5	43.0		Toe Cut
48+00				29.43	℄		PAV.
				29.43		10.0	E " & end guard rail
				30.4		15.	
				29.30	12.0		Pav. CTR TRAV RD
				28.64	29.0		E " & Toe Cut

PLEASE RETURN TO
LOS ANGELES COUNTY ENGINEER
403 LOS ANGELES COUNTY ENGINEERING BLDG.
76-L-298-CE 307-4/73

Do not extend notes this side of this line

NOTE: ANY ADDITIONS OR CHANGES ON THIS SHEET MUST BE MADE OR CIRCLED IN RED INK WITH DATE AND NAME OF PERSON MAKING CHANGE

NOTES RED. _____ JOB NO. 1533.21 SURVEY OF CAMP HOLTON S.S. PRELIM F.B. 4480 PG. 65

DATE _____ SURVEY BY COVEY

NOTES CHKD. _____ NOTES BY JRC. DATE 3-13-84

DATE _____ INDEXED H. HOLMAN DATE APR 2 1984

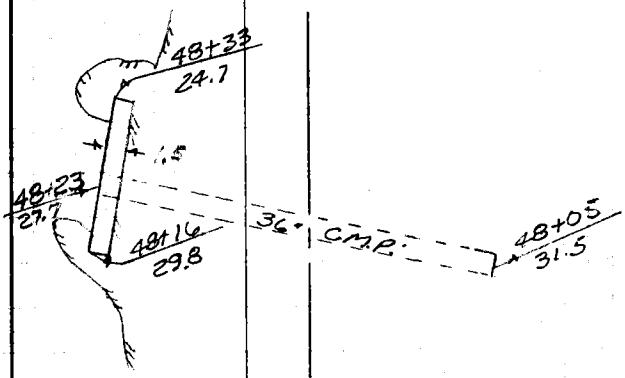

STATION	B.S.	H.I.	F.S.	ELEV.	Lt.	Rt	
48+05				1218.40		31.5	Top 36" CMP.
48+16				29.40	29.8		Top Rock & conc. hdwl.
48+23				24.50	27.7		F.L. 36" CMP.
48+33				29.33	24.7		Top Rock & conc. hdwl.
48+50				29.42		℄	PAV.
				29.35		12.0	E. "
				30.8		19.0	Top Fill
				28.85	17.5		E PAV.
				28.3	21.0		Toe cut
49+00				29.79		℄	PAV.
				29.72		8.5	E. "
				30.7		14.0	Top Fill
				29.45	13.0		E. PAV.
				29.3	180		Toe cut
49+50	TP.			30.19		℄	PAV.
				30.28		5.5	E. "
				31.4		11.0	Top Fill
				30.06	5.0		Pav. CTR. TRAV. RD.
				29.50	17.0		E. "
				29.5	18.0		Toe cut
50+00				30.45		℄	PAV.
				30.60		4.0	E. "
				31.6		11.0	Top Fill
				30.26	7.0		PAV. CTR. TRAV. RD.
				29.91	17.5		E. "
				29.8	20.0		Toe CUT.

NOTE: ANY ADDITIONS OR CHANGES ON THIS SHEET MUST BE MADE OR CIRCLED IN RED INK WITH DATE AND NAME OF PERSON MAKING CHANGE

Do not extend notes this side of this line

PLEASE RETURN TO
LOS ANGELES COUNTY ENGINEER
403 LOS ANGELES COUNTY ENGINEERING BLDG.

PROFILE LEVEL NOTES
CE 307
76-L-298-4/73

F.B. 4480 PG. 66

JOB NO. 1533.21 SURVEY OF CAMP HOLTON SS. PRELIM NOTES RED.

SURVEY BY COVEY DATE

NOTES BY J.R.C. DATE 3-13-84 NOTES CHKD.

INDEXED DATE DATE

STATION	B.S.	H.I.	F.S.	ELEV.	LT	RT	
50+50				1230.22		℄	PAV.
				30.28		4.0	E. "
				31.5		10.0	TOP FILL
				30.16	7.0		PAV. CTR TRAV RD
				30.02	18.0		E. "
				29.7	25.0		TOE CUT
51+00				30.36		℄	PAV.
				30.35		8.5	E. "
				31.5		15.0	TOP FILL
				30.32	15.0		E PAV.
				30.0	20.0		TOE CUT
51+50				30.24		℄	PAV
				30.08		13.5	E. "
				31.2		21.0	TOP FILL
				30.07	10.0		E. PAV.
				29.9	15.0		TOE CUT
52+00	TP			30.24		℄	PAV
				30.14		7.0	E. "
				31.4		13.0	TOP FILL
				30.23	4.0		PAV.
				30.00	15.0		E. "
				30.1	18.0		TOE CUT.
52+06				24.6		20.0	FL. 8" CMP
52+11				28.18	18.1		FL. 8" CMP
52+11				30.51	18.1		TOP hdwl. (conc.)
52+35				— —		2.7	WATER VALVE

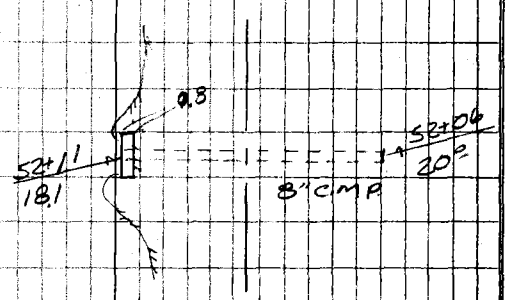

PLEASE RETURN TO
LOS ANGELES COUNTY ENGINEER
403 LOS ANGELES COUNTY ENGINEERING BLDG.
76-L-298-CE 307-4/73

Do not extend notes this side of this line

NOTE: ANY ADDITIONS OR CHANGES ON THIS SHEET MUST BE MADE OR CIRCLED IN RED INK WITH DATE AND NAME OF PERSON MAKING CHANGE

NOTES RED. _____ JOB NO. 1533.2 SURVEY OF CAMP HOLTON SS. PRELIM F.B. 4480 PG. 67

DATE _____ SURVEY BY COVEY

NOTES CHKD. _____ NOTES BY JRG. DATE 3-13-84

DATE _____ INDEXED H. HOLMAN DATE APR 2 1984

STATION	B.S.	H.I.	F.S.	ELEV.	Lt.	Rt.	
52+50				30.58	℄		PAV.
				30.59		5.0	E "
				32.0		13.0	Top Fill
				30.54	5.0		PAV. CTR. TRAV. RD.
				29.98	16.0		E "
				29.9	21.0		Toe cut
53+00				31.25	℄		PAV.
				31.36		4.5	E. "
				32.6		14.0	Top Fill
				31.10	6.5		PAV. CTR. TRAV. RD.
				30.56	17.5		E. "
				30.5	20.0		Toe Cut
53+50				31.50	℄		PAV.
				31.50		3.5	E. "
				33.1		11.0	Top Fill
				31.51	7.0		Pav. CTR TRAV. RD
				31.10	19.0		E "
				31.0	20.0		Toe CUT

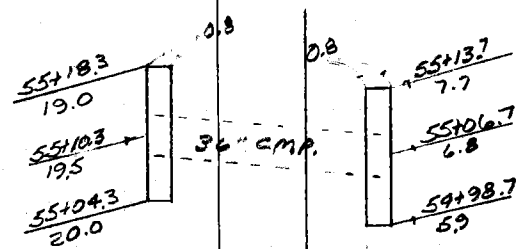

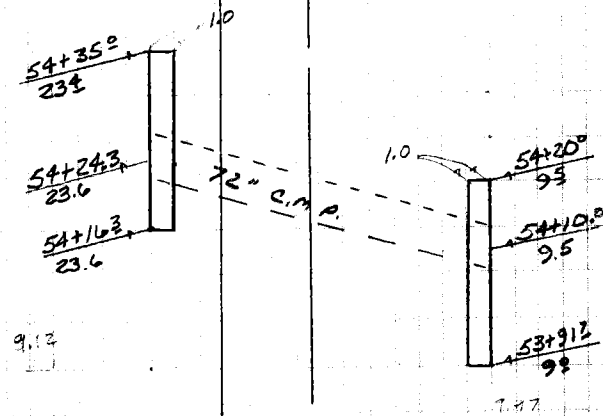

NOTE: ANY ADDITIONS OR CHANGES ON THIS SHEET MUST BE MADE OR CIRCLED IN RED INK WITH DATE AND NAME OF PERSON MAKING CHANGE

Do not extend notes this side of this line

PLEASE RETURN TO
LOS ANGELES COUNTY ENGINEER
403 LOS ANGELES COUNTY ENGINEERING BLDG.

PROFILE LEVEL NOTES
CE 307
76-L-298-4/73

F.B. 4480 PG. 68

JOB NO. 1533.21 SURVEY OF CAMP HOLTON S.S. PRELIM NOTES RED. _____

SURVEY BY COVEY DATE _____

NOTES BY JRC DATE 3-13-84 NOTES CHKD. _____

INDEXED _____ DATE _____ DATE _____

STATION	B.S.	H.I.	F.S.	ELEV.	Lt.	Rt.	
53+91.7				123222		9.0	TOP CONC. hdwl
54+00				31.33	℄		PAV.
				3127		3.0	E. "
				3143	8.5		" CTR. TRAV. RD.
				3082	19.5		E "
				306	22.0		Toe cut
54+10.0				2213		9.5	FL. 72" CMP.
+16.3				3209	23.6		Top conc. hdwl.
+20.0				3206		9.5	Top conc. hdwl.
+24.3				23.01	23.6		FL. 72" CMP.
+35.0				32.12	23.4		Top conc. hdwl.
+50				31.37	℄		PAV.
				31.40		3.0	E. "
				31.6		10.0	Top fill
				31.16	9.0		PAV. CTR. TRAV. RD.
				3052	21.0		E. "
				30.4	23.0		Toe cut
54+98.7				30.74		5.9	Top conc. hdwl.
55+00				3059	℄		PAV.
				30.62		2.5	E. "
				30.58	8.0		" CTR. TRAV. RD.
				30.14	19.5		E "
+04.3				30.50	20.0		Top Rock & conc. hdwl
+06.7				24.19		6.8	FL. 36" CMP.
+10.3				25.71	19.5		FL. 36" CMP.
+13.7				30.58		7.7	Top conc. hdwl.
+18.3				30.34	19.0		Top Rock & conc. hdwl.
55+50				29.78	℄		PAV.
				29.79		7.5	E. "
				31.6		16.0	Top fill
				29.78	3.5		PAV. CTR. TRAV. RD.
				29.11	14.5		E "
				28.6	19.0		Toe cut.

PLEASE RETURN TO
LOS ANGELES COUNTY ENGINEER
403 LOS ANGELES COUNTY ENGINEERING BLDG.
76-L-298-CE 307-4/73

Do not extend notes this side of this line

NOTE: ANY ADDITIONS OR CHANGES ON THIS SHEET MUST BE MADE OR CIRCLED IN RED INK WITH DATE AND NAME OF PERSON MAKING CHANGE

NOTES RED. _____ JOB NO. 1533.21 SURVEY OF CAMP HOLTON SS. PRELIM F.B. 4480 PG. 69

DATE _____ SURVEY BY COVEY

NOTES CHKD. _____ NOTES BY JRC. DATE 3-13-84

DATE _____ INDEXED H. HOLMAN DATE APR 2 1984

STATION	B.S.	H.I.	F.S.	ELEV.	Lt.	Rt.	
56+00	TP			1229.20	℄		PAV.
				29.15		4.0	E. "
				30.5		10.0	Top Fill
				29.33	6.5		PAV.
				28.90	18.5		E " CTR. TRAV. RD.
				28.8	24.0		TOC Cut
56+50				29.39	℄		E. PAV.
				30.1		8.0	Top Fill
				29.67	10.5		PAV.
				29.22	22.5		E. "
				29.0	27.0		TOC CUT
57+00				30.39	℄		PAV.
				30.42		2.0	E. "
				31.8		8.0	Top Fill
				30.38	10.5		PAV.
				29.74	21.5		E. "
				29.6	25.0		TOC CUT.
57+50				31.47	℄		PAV.
				31.52		3.0	E. "
				32.8		10.0	Top Fill
				31.26	8.5		PAV. CTR TRAV. RD.
				30.66	20.0		E "
				30.3	23.0		TOC Cut
58+00				32.14	℄		PAV.
				32.13		5.0	E. "
				33.6		14.0	Top Fill
				32.08	6.5		PAV. CTR TRAV. RD.
				31.38	18.0		E. "
				31.3	22.0		TOC Cut
58+50				32.87	℄		PAV.
				32.87		6.5	E. "
				34.1		14.0	Top Fill
				32.85	5.0		PAV. CTR TRAV. RD.
				32.15	16.5		E. "
				31.6	22.0		TOC CUT.

NOTE: ANY ADDITIONS OR CHANGES ON THIS SHEET MUST BE MADE OR CIRCLED IN RED INK WITH DATE AND NAME OF PERSON MAKING CHANGE

Do not extend notes this side of this line

PLEASE RETURN TO
LOS ANGELES COUNTY ENGINEER
403 LOS ANGELES COUNTY ENGINEERING BLDG.

PROFILE LEVEL NOTES
CE 307
76-L-298-4/73

F.B. 4430 PG. 70

JOB NO. 1533.21 SURVEY OF CAMP HOLTON S.S. PRELIM NOTES RED. _____

SURVEY BY COVEY DATE _____

NOTES BY JRC DATE 3-13-84 NOTES CHKD. _____

INDEXED _____ DATE _____ DATE _____

STATION	B.S.	H.I.	F.S.	ELEV.	Lt.	Rt.	
							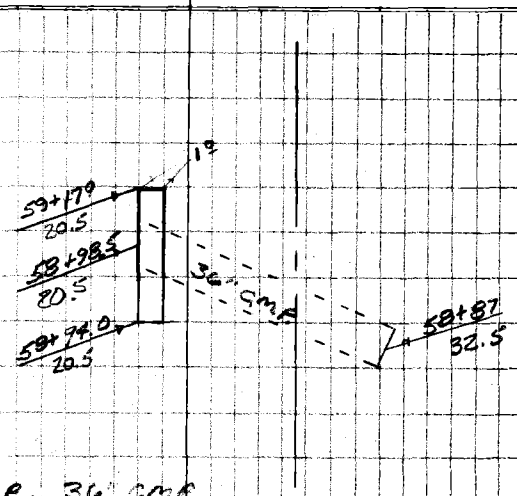
58+87				2894		32.5	TOP. 36" CMP
+94.0	TP			3368	20.5		Top conc hdwl.
+98.5				2853	20.5		FL. 36" CMP
59+00				3398	℄		PAV.
				3404		5.0	E "
				3616		14.0	Top Fill
				3387	5.5		PAV. CTR TRAV RD
				3280	19.5		E " @ hdwl.
59+17.0				3410	20.5		Top conc hdwl.
59+50				3578	℄		PAV.
				3594		5.0	E "
				375		14.0	Top Fill
				3551	5.5		PAV CTR TRAV. RD
				3430	18.0		E " & Toe cut
60+00				3756	℄		PAV
				3764		7.5	E "
				388		13.0	Top Fill
				3747	3.5		PAV. CTR TRAV. RD
				3657	15.5		E "
				362	22.0		Toe cut
60+50				3947	℄		PAV.
				3966		6.5	E "
				408		13.0	Top Fill
				3936	4.0		PAV. CTR TRAV RD.
				3851	16.0		E "
				379	22.0		Toe Cut

PLEASE RETURN TO
LOS ANGELES COUNTY ENGINEER
403 LOS ANGELES COUNTY ENGINEERING BLDG.
76-L-298-CE 307-4/73

Do not extend notes this side of this line

NOTE: ANY ADDITIONS OR CHANGES ON THIS SHEET MUST BE MADE OR CIRCLED IN RED INK WITH DATE AND NAME OF PERSON MAKING CHANGE

NOTES RED. _____ JOB NO. 1533.21 SURVEY OF CAMP HOLTON S.S. PRELIM F.B. 4480 PG. 71

DATE _____ SURVEY BY COVEY

NOTES CHKD. _____ NOTES BY J.RC. DATE 3-13-84

DATE _____ INDEXED H. HOLMAN DATE APR 2 1984

STATION	B.S.	H.I.	F.S.	ELEV.	Lt.	Rt.	
61+00				1241.19	℄		PAV
				41.33		6.0	E. "
				41.9		12.0	Top Fill
				41.08	5.0		PAV. CTR TRAV RD.
				40.52	17.0		E. "
				39.8	23.0		Toe cut
61+50	TP.			42.66	℄		PAV.
				42.69		4.5	E. "
				43.7		11.0	Top Fill
				42.63	6.0		PAV. CTR TRAV RD
				42.11	17.5		E. "
				41.8	25.0		Toe cut
62+00				44.18	℄		PAV.
				44.23		5.0	E. "
				44.9		13.0	Top Fill
				44.20	6.0		PAV. CTR. TRAV. RD.
				43.59	18.0		E. "
				43.0	25.0		Toe cut
62+50				45.91	℄		PAV.
				46.10		5.0	E. "
				47.1		14.0	Top Fill
				45.71	6.0		PAV. CTR. TRAV. RD.
				45.00	18.0		E. "
				44.6	23.0		Toe cut
62+38				— —		10.5	GAS VALVE
63+00				4.38	℄		PAV.
				47.08		4.0	E. "
				48.4		15.0	Top Fill
				46.68	5.5		PAV. CTR. TRAV. RD.
				46.02	17.0		E. "
				45.3	30.0		Toe cut

NOTE: ANY ADDITIONS OR CHANGES ON THIS SHEET MUST BE MADE OR CIRCLED IN RED INK WITH DATE AND NAME OF PERSON MAKING CHANGE

Do not extend notes this side of this line

PLEASE RETURN TO
LOS ANGELES COUNTY ENGINEER
403 LOS ANGELES COUNTY ENGINEERING BLDG.

PROFILE LEVEL NOTES
CE 307
76-L-298-4/73

F.B. 4480 PG. 72

JOB NO. 1533.21 SURVEY OF CAMP HOLTON SS. PRELIM NOTES RED. _____

SURVEY BY COVEY DATE _____

NOTES BY J.R.C. DATE 3-13-84 NOTES CHKD. _____

INDEXED _____ DATE _____ DATE _____

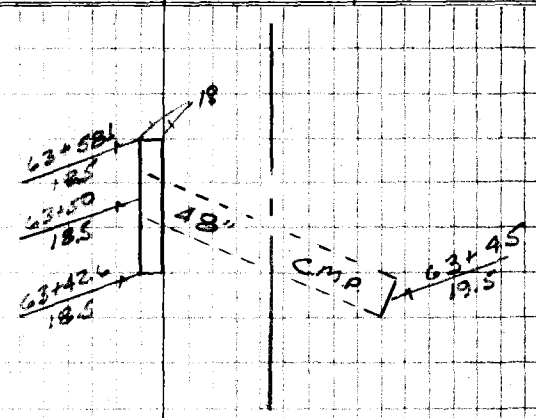

STATION	B.S.	H.I.	F.S.	ELEV.	Lt.	Rt.	
63+42.6					18.5		Top conc hdwl.
+45				38.05		19.5	FL 48" CMP.
63+50				47.06	℄		PAV.
				47.07		4.0	E "
				47.9		8.0	Top Fill
				47.06	6.0		PAV CTR TRAV. RD.
				46.61	17.5		E. PAV @ hdwl
				39.90	18.5		FL. 48" CMP.
+58.1				47.42	18.5		Top conc.
64+00	TP			47.92	℄		PAV.
				47.98		3.6	E. "
				49.2		11.0	Top Fill
				47.79	6.5		PAV CTR TRAV. RD.
				47.20	17.0		E. "
				47.2	19.0		Toe cut
64+50				48.51	℄		PAV
				48.52		2.5	E "
				49.5		7.0	Top Fill
				48.39	8.0		PAV CTR TRAV. RD.
				48.12	19.0		E. "
				48.1	21.0		Toe cut
65+00				49.06	℄		PAV.
				49.04		2.0	E. "
				49.7		7.0	Top Fill
				49.09	8.0		PAV.
				48.76	20.0		E. "
				48.8	22.0		Toe cut

PLEASE RETURN TO
LOS ANGELES COUNTY ENGINEER
403 LOS ANGELES COUNTY ENGINEERING BLDG.
76-L-298-CE 307-4/73

Do not extend notes this side of this line

NOTE: ANY ADDITIONS OR CHANGES ON THIS SHEET MUST BE MADE OR CIRCLED IN RED INK WITH DATE AND NAME OF PERSON MAKING CHANGE

NOTES RED. _____ JOB NO. 1533.21 SURVEY OF CAMP HOLTON SS PRELIM | F.B. 4480 PG. 73

DATE _____ SURVEY BY COVEY

NOTES CHKD. _____ NOTES BY J.R.C. DATE 3-14-84

DATE _____ INDEXED H. HOLMAN DATE APR 2 1984

STATION	B.S.	H.I.	F.S.	ELEV.	Lt	Rt	
65+50				1249.50	℄		PAV.
				49.49		4.0	E. "
				50.2		9.0	Top Fill
				49.43	6.5		PAV. CTR TRAV RD.
				49.12	17.5		E. "
				49.1	18		Toe cut
65+84.0				49.66	20.5		Top conc. hdwl
65+92.0				37.79		28.0	FL. 60" CMP
				40.64	20.5		FL. 60" CMP
65+99.5				49.78	20.5		Top conc. hdwl
TBM #4							TBM #4 EL = 1249.782 FB 4480.37
66+00				49.86	℄		PAV.
				49.84		7.0	E. "
				50.5		11.0	Top Fill
				49.56	14.5		E. PAV.
66+07				— -		4.5	WATER VALVE
66+50				50.25	℄		PAV
				50.43		11.0	E. "
				51.3		17.0	Top Fill
				49.99	8.5		E. PAV
				50.1	10.0		Toe Cut
67+00				50.02	℄		PAV
				50.05		8.5	E. "
				50.9		13.0	Top Fill
				49.78	9.5		E. PAV.
				49.8	11.0		Toe Cut

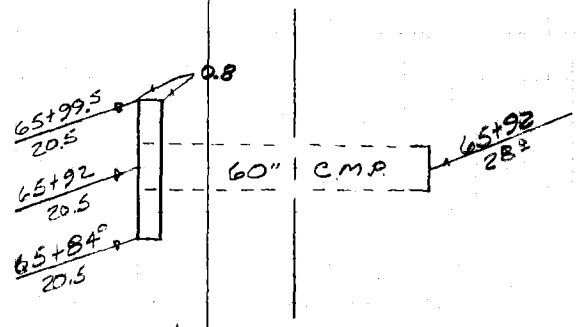

NOTE: ANY ADDITIONS OR CHANGES ON THIS SHEET MUST BE MADE OR CIRCLED IN RED INK WITH DATE AND NAME OF PERSON MAKING CHANGE

Do not extend notes this side of this line

PLEASE RETURN TO
LOS ANGELES COUNTY ENGINEER
403 LOS ANGELES COUNTY ENGINEERING BLDG.

PROFILE LEVEL NOTES
CE 307
76-L-298-4/73

F.B. 4480 PG. 74

JOB NO. 1533.21 SURVEY OF CAMP HOLTON SS. PRELIM NOTES RED.

SURVEY BY COVEY DATE

NOTES BY JRC. DATE 3-14-84 NOTES CHKD.

INDEXED DATE DATE

STATION	B.S.	H.I.	F.S.	ELEV.	Lt.	Rt.	
67+50				124.42	℄		PAV
				49.19		7.5	E. "
				49.7		12.0	Top Fill
				49.43	12.0		E. PAV.
				49.5	15.0		Toe Cut
68+00	TP			49.22	℄		PAV
				49.15		7.5	E. "
				49.8		13	Top Fill
				49.26	4.0		PAV. CTR TRAV RD
				48.93	14.0		E. PAV
				48.4	20.0		Toe Cut
68+10				42.66		26.5	F.L.
+11				49.62	7.5		Top Rock & Conc. Spillway
+16				44.74	17.5		F.L. 36" C.M.P.
68+50				49.63	℄		PAV.
				49.67		5.0	E. "
				50.7		12.0	Top Fill
				49.50	5.0		PAV. CTR TRAV. RD
				49.10	15.0		E. "
				49.2	27.0		Toe Cut
69+00				50.67	℄		PAV.
				50.86		6.0	E. "
				52.0		12.0	Top Fill
				50.62	6.0		PAV. CTR TRAV. RD.
				50.07	16.5		E. "
				50.4	32.0		Toe Cut

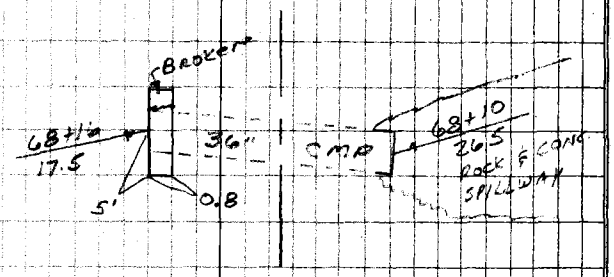

PLEASE RETURN TO
LOS ANGELES COUNTY ENGINEER
403 LOS ANGELES COUNTY ENGINEERING BLDG.
76-L-298-CE 307-4/73

Do not extend notes this side of this line

NOTE: ANY ADDITIONS OR CHANGES ON THIS SHEET MUST BE MADE OR CIRCLED IN RED INK WITH DATE AND NAME OF PERSON MAKING CHANGE

NOTES RED. _____ JOB NO. 1533.21 SURVEY OF CAMP HOLTON S.S. PRELIM F.B. 4430 PG. 75

DATE _____ SURVEY BY LOVEY

NOTES CHKD. _____ NOTES BY J.R.C. DATE 3-14-84

DATE _____ INDEXED H. HOLMAN DATE APR 2 1984

STATION	B.S.	H.I.	F.S.	ELEV.	Lt.	Rt.		
69+50				125191		℄	PAV.	
				51.99		6.0	E. "	
				52.5		13.0	Top	
				51.82	6.5		PAV CTR	TRAV. RD
				51.27	17.5		E "	
				51.5	35.0		Toe Cut	
70+00				53.06		℄	PAV.	
				52.87		7.0	E. "	
				53.7		15.0	Top Fill	
				53.08	5.5		PAV. CTR	TRAV RD.
				52.72	17.5		E. "	
				52.8	35		Toe cut	
70+50				54.04		℄	PAV.	
				53.79		8.0	E. "	
				54.6		18.0	Top Fill	
				54.07	4.0		PAV. CTR	TRAV. RD.
				53.58	14.0		E. "	
				53.5	25.0		Toe cut	
71+00	T.P.			54.68		℄	PAV.	
				54.57		9.5	E. "	
				54.4		24.0	Top Fill	
				54.71	2.5		PAV. CTR	TRAV. RD.
				54.34	14.0		E. "	
				54.3	17.0		TOE CUT	
71+50				55.24		℄	PAV.	
				55.11		10.0	E. "	
				56.0		31.0	Top Fill	
				54.98	11.		E PAV	
				54.9	16.		Toe Cut	
72+00				55.85		℄	PAV	
				55.86			" CTR	TRAV. RD.
				55.64		12	E. "	
				58.5		37	Top Fill	
				55.72	7.0		E PAV.	
				55.6	9.0		Toe cut	

NOTE: ANY ADDITIONS OR CHANGES ON THIS SHEET MUST BE MADE OR CIRCLED IN RED INK WITH DATE AND NAME OF PERSON MAKING CHANGE

Do not extend notes this side of this line

PLEASE RETURN TO
LOS ANGELES COUNTY ENGINEER
403 LOS ANGELES COUNTY ENGINEERING BLDG.

PROFILE LEVEL NOTES
CE 307
76-L-298-4/73

F.B. 4480 PG. 76

JOB NO. 1533.21 SURVEY OF CAMP HOLTON S.S. PROJ. NOTES RED.

SURVEY BY COVEY DATE

NOTES BY J.R.C. DATE 3-15-84 NOTES CHKD.

INDEXED DATE DATE

STATION	B.S.	H.I.	F.S.	ELEV.	Lt.	Rt	
72+50				1256.18		℄	PAV.
				56.23		3.0	" CTR TRAV. RD.
				55.88		14.5	E. "
				56.7		21.0	Top fill
				56.06	7.0		E. PAV
				56.2	10.0		Toe cut
TP.	4.52	1260.59		1256.07			L.S.T. in S.E. cor. bridge
72+64			4.55	56.04		28.5	Top wing wall
			1.53	45.3		13.5	toe " "
72+72.3			4.52	56.07		16.1	cor bridge deck
72+74.2			6.27	54.32		16.1	top abutment
			14.7	45.9		16.1	toe (dirt)
72+85.5			4.22	56.37		℄	Edge bridge
72+88.7			4.50	56.09	16.1		cor bridge deck
73+00			4.21	56.38		℄	bridge deck
			4.57	56.02		16.0	E " "
			14.3	46.3		16.0	dirt near 12"x12" I beam Pier
			4.50	56.09	16.1		cor bridge deck
73+00.9			6.25	54.34	16.1		top abutment
			13.4	47.2	16.1		toe (dirt)
73+01.5			4.49	56.10	25.2		top wing wall
			10.2	50.4	25.3		toe " "
73+03.5			4.47	56.12	19.1		top wing wall
			12.2	48.4	19.1		toe " "
73+14.5			4.51	56.08		27.2	top wing wall
			14.3	46.3		27.2	toe " "
73+25.0			6.26	54.33		15.6	top abutment
			13.8	46.8		15.6	toe (dirt)
73+26			4.53	56.06	16.3		edge bridge deck
			13.0	47.6	16.3		dirt near 12"x12" I-beam pier
73+27.3			4.51	56.08		15.6	cor bridge deck
73+40.1			4.21	56.38		℄	edge bridge deck
73+50			4.32	56.27		℄	Pav.
			4.55	56.04		15.0	E. PAV.
73+51.8			6.19	54.40	16.4		top abutment
			10.9	49.7	16.4		toe (dirt)

PLEASE RETURN TO
LOS ANGELES COUNTY ENGINEER
403 LOS ANGELES COUNTY ENGINEERING BLDG.
76-L-298-CE 307-4/73

Do not extend Notes this side of this line

NOTE: ANY ADDITIONS OR CHANGES ON THIS SHEET MUST BE MADE OR CIRCLED IN RED INK WITH DATE AND NAME OF PERSON MAKING CHANGE

Notes Ck'd by	Survey of CAMP HOLTON S.D.	F.B. 4480	PG. 77
Map No.	JN 1533.21 Tape Std °F		
Office Work	Surveyed by BURKHOLDER		
Checked	Notes SIDE ELL Date 1-31-34		
Date	Indexed H. HOLMAN APR 2 1984		

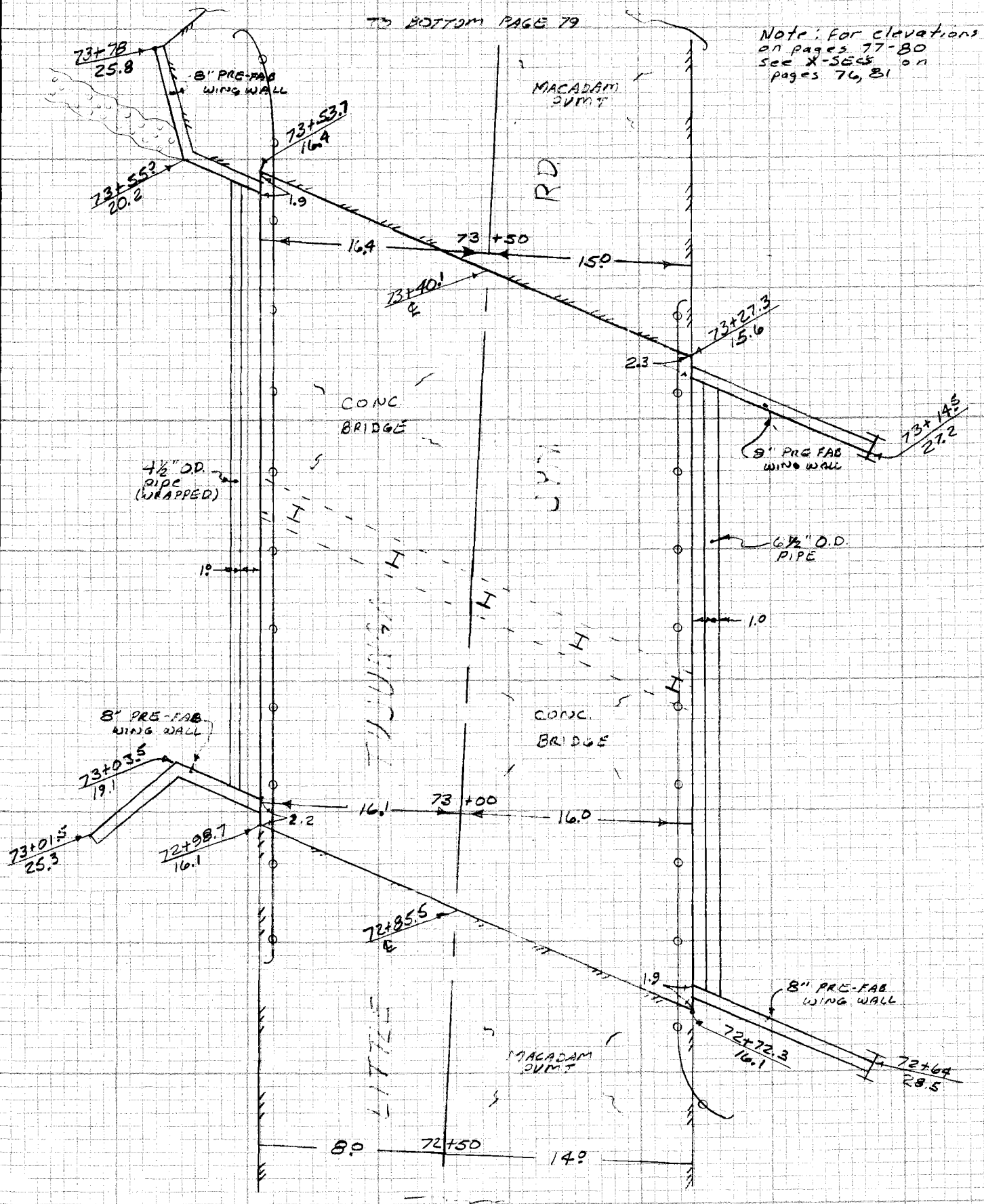

NOTE: ANY ADDITIONS OR CHANGES ON THIS SHEET MUST BE MADE OR CIRCLED IN RED INK WITH DATE AND NAME OF PERSON MAKING CHANGE

Do not extend notes ...ris side of this line

PLEASE RETURN TO
LOS ANGELES COUNTY ENGINEER
403 LOS ANGELES COUNTY ENGINEERING BLDG.

CENTERLINE NOTES
CE 310
76F3095-4/73

F.B. 1480 PG. 78

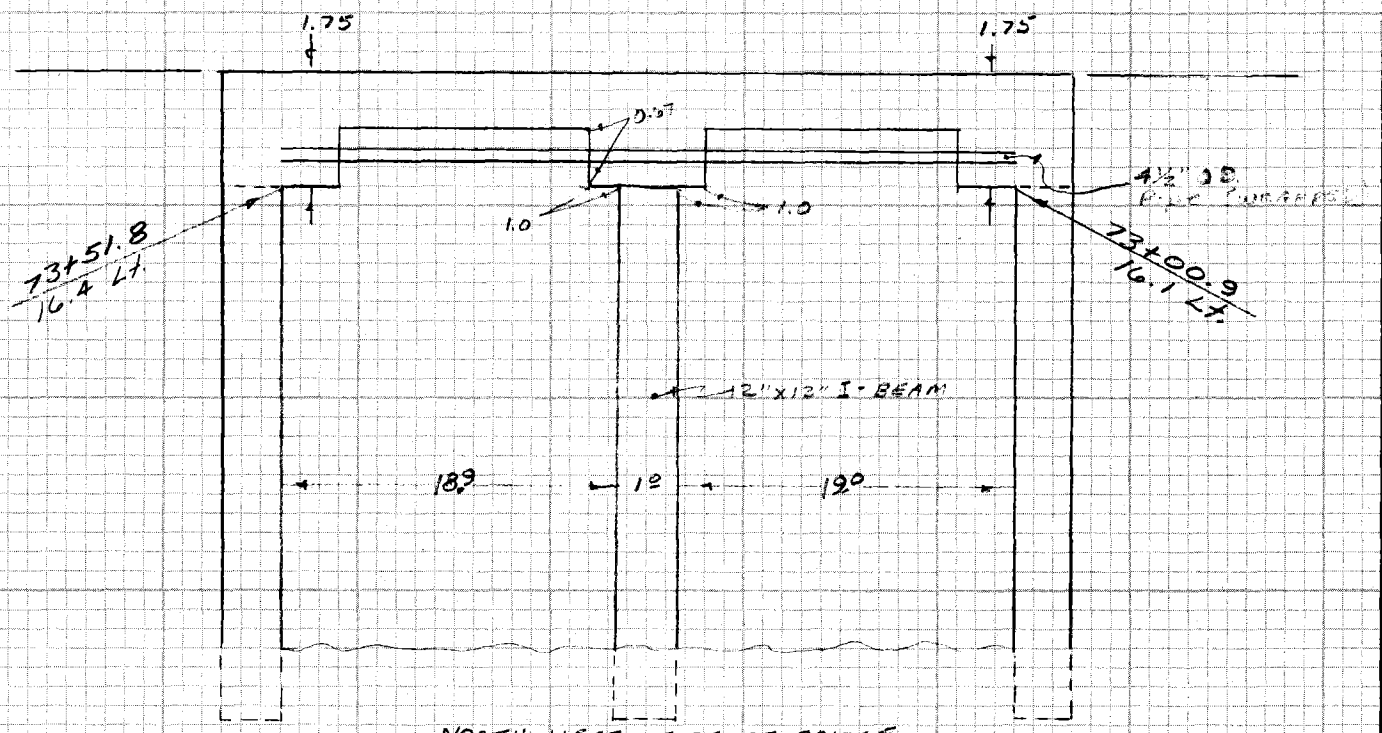

NORTH-WEST SIDE OF BRIDGE
LOOKING SOUTH-EAST (DOWNSTREAM)

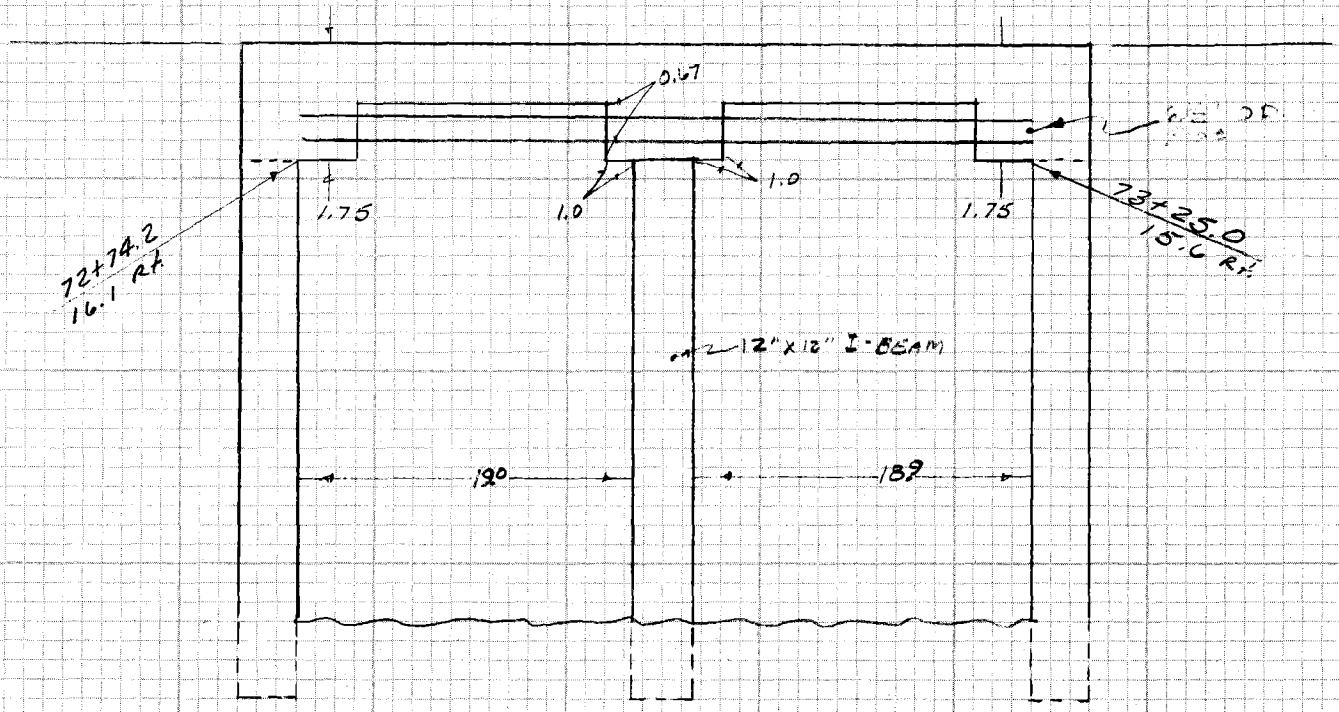

SOUTH-EAST SIDE OF BRIDGE
LOOKING NORTH-WEST (UPSTREAM)

CE 310
76F3095-4/73

PLEASE RETURN TO
LOS ANGELES COUNTY ENGINEER
403 LOS ANGELES COUNTY ENGINEERING BLDG.

Do not extend notes this side of this line

NOTE: ANY ADDITIONS OR CHANGES ON THIS SHEET MUST BE MADE OR CIRCLED IN RED INK WITH DATE AND NAME OF PERSON MAKING CHANGE

Notes Ck'd by	Survey of CAMP HOLTON S.S.
Map No.	JN 7533.21 Tape Std °F
Office Work	Surveyed by BURKHALDER
Checked	Notes STIDWELL Date 1-27-84
Date	Indexed H. HOLMAN APR 2 1984

F.B. 4480 PG. 79

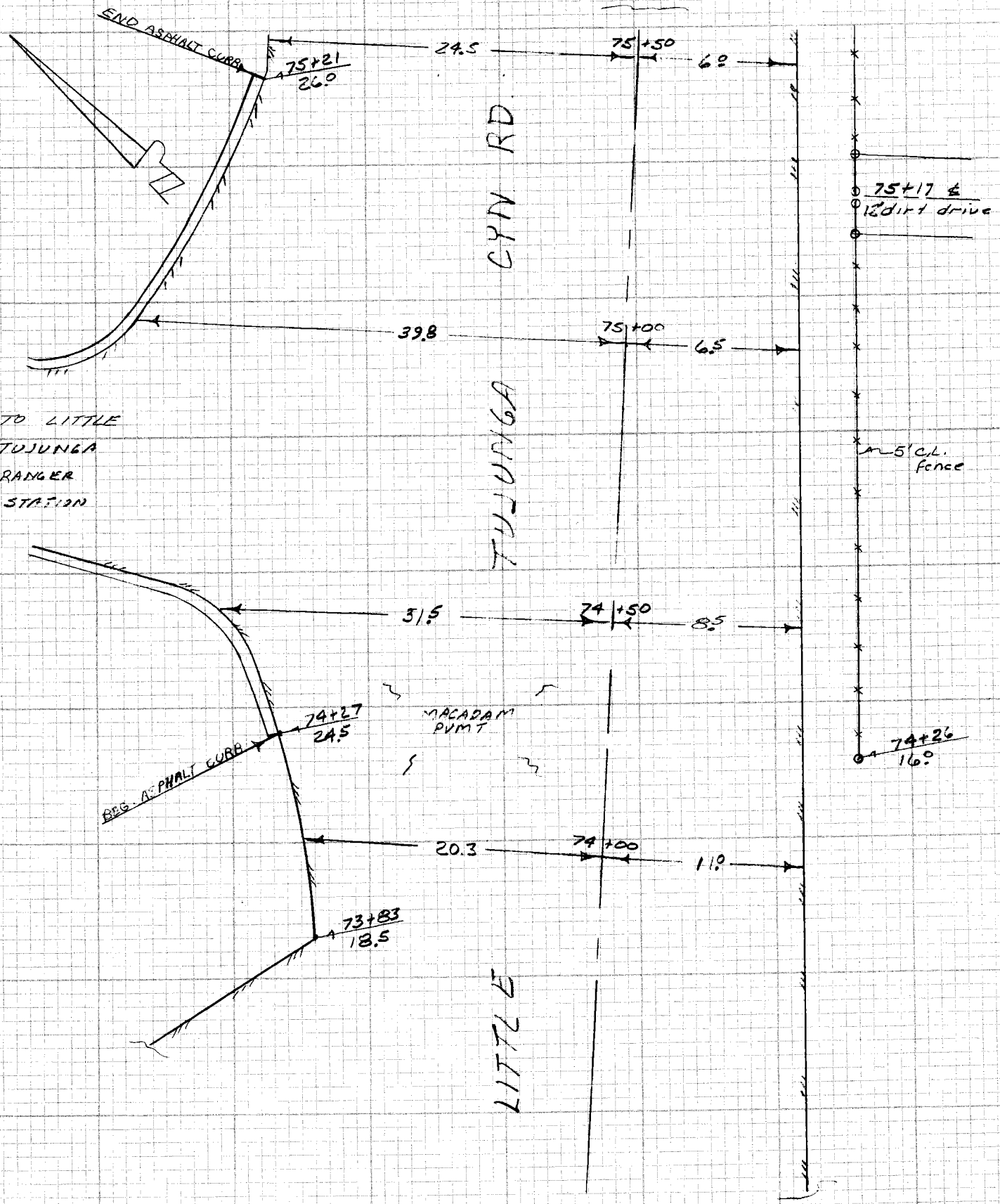

TO TOP PAGE 77

NOTE: ANY ADDITIONS OR CHANGES ON THIS SHEET MUST BE MADE OR CIRCLED IN RED INK WITH DATE AND NAME OF PERSON MAKING CHANGE

Do not extend notes this side of this line

PLEASE RETURN TO
LOS ANGELES COUNTY ENGINEER
403 LOS ANGELES COUNTY ENGINEERING BLDG.

CENTERLINE NOTES
CE 310
76F3095-4/73

F.B. 4480 PG. 80

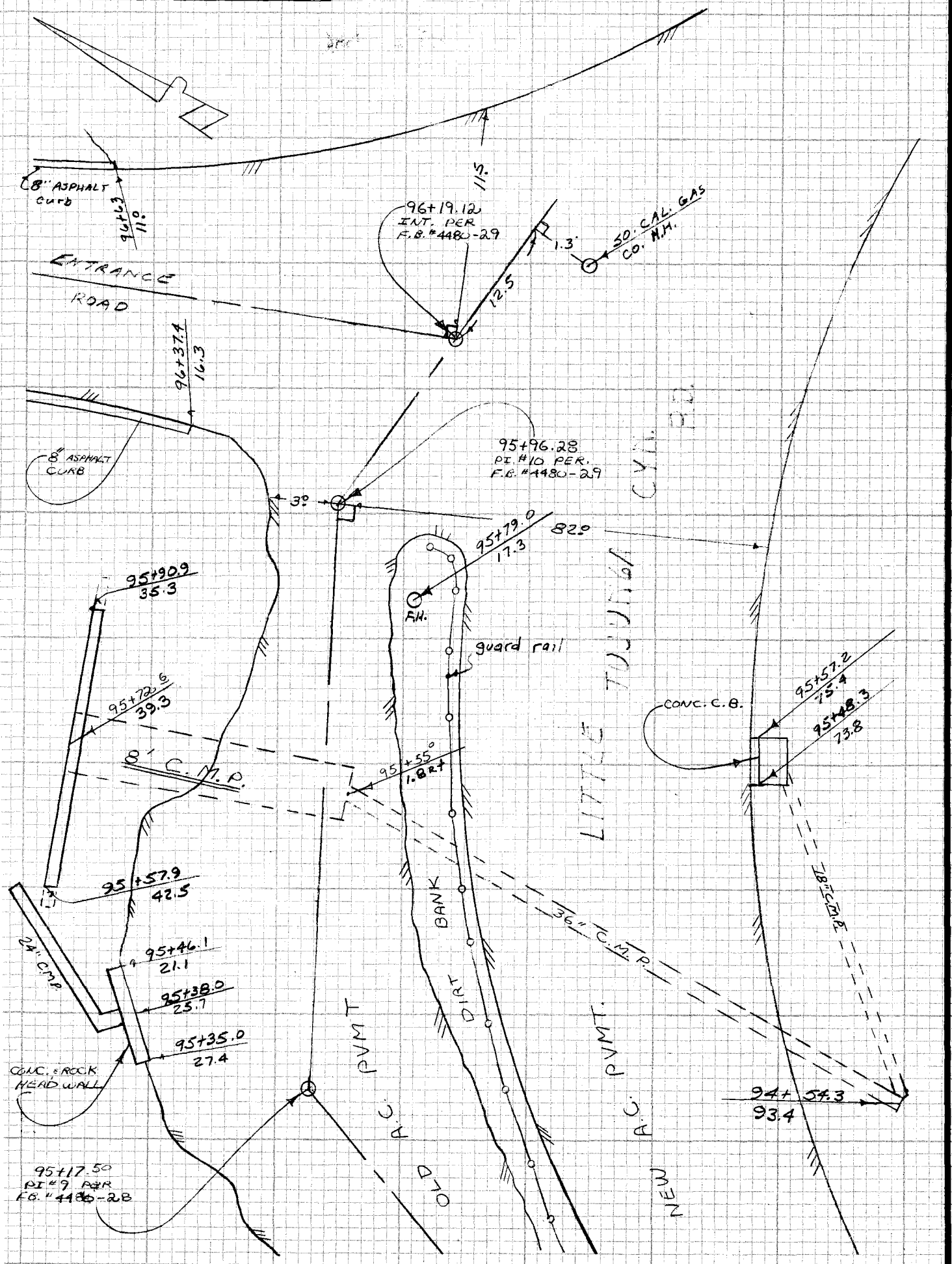

CE 310
76F3095-4/73

PLEASE RETURN TO
LOS ANGELES COUNTY ENGINEER
403 LOS ANGELES COUNTY ENGINEERING BLDG.

Do not extend notes this side of this line

NOTE: ANY ADDITIONS OR CHANGES ON THIS SHEET MUST BE MADE OR CIRCLED IN RED INK WITH DATE AND NAME OF PERSON MAKING CHANGE

NOTES REO. _____ JOB NO. 1533.21 SURVEY OF CAMP HOLTON SS. PREWIM | F.B. [illegible] PG. 81

DATE _____ SURVEY BY COVEY

NOTES CHKO. _____ NOTES BY JRC DATE 3-15-84

DATE _____ INDEXED H. HOLMAN DATE APR 2 1984

STATION	B.S.	H.I.	F.S.	ELEV.	Lt.	Rt.	
		1260.59					
73+53.7			4.44	5615	16.4		cor. bridge deck
73+55			4.45	5614	20.2		Top wing wall
			10.0	50.6	20.5		toe " "
73+78			4.43	5616	25.8		Top wing wall & PAV.
			5.1	55.5	26.0		toe " "
73+83			4.78	5581	18.5		cor PAV.
74+00	T.P.		5.12	5562		℄	PAV
				5531		11.5	E. "
				5[illegible]		20	Top fill
				5565	3.0		PAV CTR TRAV. RD.
				5560	20.		E. "
				5563	35		
74+27				5530	24.5		Toe curb
				5575	26.0		Top curb
74+50				5503		℄	PAV.
				5482		8.5	E. "
				548		17.0	Top fill
				5506	5.5		PAV CTR TRAV. RD.
				5485	26.5		FL. "
				5500	31.5		Toe curb
				5546	32.0		Top curb
75+00				5446		℄	PAV.
				5435		6.5	E. "
				548		14.0	Top fill
				5453	6.5		PAV CTR TRAV. RD
				5424	26.0		FL "
				5458	39.8		Toe curb
				5498	40.0		Top curb
75+21				5395	26.0		Toe curb
				5438	26.5		Top curb
75+50	T.P.			5389		℄	PAV.
				5380		6.0	E. "
				538		13.0	Top fill
				5388	7.0		PAV CTR TRAV. RD.
				5356	24.5		E. PAV & toe cut

NOTE: ANY ADDITIONS OR CHANGES ON THIS SHEET MUST BE MADE OR CIRCLED IN RED INK WITH DATE AND NAME OF PERSON MAKING CHANGE

Do not extend notes this side of this line

PLEASE RETURN TO
LOS ANGELES COUNTY ENGINEER
403 LOS ANGELES COUNTY ENGINEERING BLDG.

PROFILE LEVEL NOTES
CE 307
76-L-298-4/73

F.B. 1480 PG. 82

JOB NO. 1523-21 SURVEY OF CAMP HOLTON SR PRELIM NOTES RED.

SURVEY BY COVEY DATE

NOTES BY JRC. DATE 3-15 84 NOTES CHKD.

INDEXED DATE DATE

STATION	B.S.	H.I.	F.S.	ELEV.	Lt	Rt	
76+00				1253.14	℄		PAV.
				53.04		5.5	E. "
				54.1		12.0	Top Fill
				53.00	7.5		PAV. CTR TRAV. RD.
				52.46	25.0		E. "
				52.1	26.0		Toe cut
76+50				52.02	℄		PAV.
				51.98		6.0	E. "
				52.5		13.0	Top Fill
				52.01	7.0		PAV. CTR. TRAV. RD.
				51.41	24.0		E. "
				51.1	28.0		FL. (daylight)
77+00				50.76	24.5		FL. PAV.
				50.86	25.0		Top berm (beginning)
77+00				51.19	℄		PAV.
				51.20		5.0	E. "
				51.6		12.0	Top Fill
				51.03	6.0		PAV. CTR TRAV. RD.
				50.14	23.0		"
				49.82	25.0		FL. "
				50.41	26.5		E. "
				51.2	31.0		daylight
77+27				51.32		13.7	Top hdwl. (Rock & conc)
				47.00		13.7	FL. 24" CMP.
				51.20	25.0		Top hdwl. (conc.)
				47.71	25.0		FL. 24" CMP.

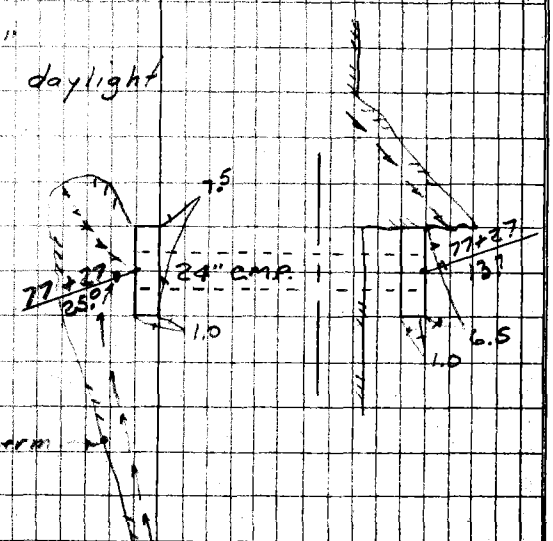

PLEASE RETURN TO
LOS ANGELES COUNTY ENGINEER
403 LOS ANGELES COUNTY ENGINEERING BLDG.
76-L-298-CE 307-4/73

Do not extend notes this side of this line

NOTE: ANY ADDITIONS OR CHANGES ON THIS SHEET MUST BE MADE OR CIRCLED IN RED INK WITH DATE AND NAME OF PERSON MAKING CHANGE

NOTES RED. _____ JOB NO. 1533.21 SURVEY OF CAMP HOLTON SS. PRELIM F.B. 4480 PG. 83

DATE _____ SURVEY BY COVEY

NOTES CHKD. _____ NOTES BY JRC. DATE 3-16-84

DATE _____ INDEXED H. HOLMAN DATE APR 2 1984

STATION	B.S.	H.I.	F.S.	ELEV.	Lt	Rt.		
77+50				125087	℄		PAV.	
				5082		6.0	E. "	
				517		14.0	Top Fill	
				5075	6.0		PAV. CTR.	TRAV RD
				5024	21.0		E. "	
				499	26		F.L.	
				503	36		daylight	
78+00				5116	℄		PAV.	
				5095		6.0	E. "	
				523		15.0	Top Fill	
				5126	5.0		PAV. CTR	TRAV. RD
				5124	17.0		E. "	
				509	24.0		F.L.	
				519	35		daylight	
78+50				5233	℄		PAV.	
				5154		11.0	E. "	
				530		19.0	Top Fill	
				5271	11.0		E. PAV.	
				521	19.0		F.L.	
				526	24		Toe cut	
79+00				5391	℄		PAV.	
				5280		13.0	E. "	
				536		20.0	Top Fill	
				5428	9.0		E. PAV.	
				543	20		Toe cut	
T.P.				5515				
79+50				5568	℄		PAV.	
				5540		11.0	E. "	
				563		17.0	Top Fill	
				5590	12.0		E. PAV.	
				558	16.0		Toe cut	
BM 212-9				5145			BM 212-9	EL = 1251.460
							FB 2862-83	FB 4480-37

NOTE: ANY ADDITIONS OR CHANGES ON THIS SHEET MUST BE MADE OR CIRCLED IN RED INK WITH DATE AND NAME OF PERSON MAKING CHANGE

Do not extend notes this side of this line

PLEASE RETURN TO
LOS ANGELES COUNTY ENGINEER
403 LOS ANGELES COUNTY ENGINEERING BLDG.

PROFILE LEVEL NOTES
CE 307
76-L-298-4/73

F.B. 4480 PG. 84

JOB NO. 1533.21 SURVEY OF CAMP HOLTON SS. PRELIM. NOTES RED.
SURVEY BY COVEY DATE
NOTES BY JRC. DATE 3-16-84 NOTES CHKD.
INDEXED DATE DATE

STATION	B.S.	H.I.	F.S.	ELEV.	Lt.	Rt.		
80+00				125.76	℄		PAV.	
				57.70		9.0	E. "	
				58.3		16.0	Top fill	
				57.75	2.5		PAV CTR TRAV. RD	
				57.76	14.0		E. "	
				57.5	15.0		Toe cut	
80+50				59.70	℄		PAV.	
				59.62		8.0	E "	
				60.2		13.0	Top fill	
				59.71	4.0		PAV CTR TRAV. RD.	
				59.35	16.0		E. "	
				59.4	17.0		Toe cut	
81+00				51.57	℄		PAV.	
				51.54		6.0	E. "	
				52.4		10.0	Top fill	
				61.51	5.0		PAV. CTR TRAV RD	
				60.87	19.0		E. "	
				60.9	20.0		Toe cut	
TP.				62.14				
81+50				63.86	℄		PAV	
				63.84		3.5	E. "	
				64.6		12.0	Top fill	
				63.68	9.0		PAV. CTR TRAV RD	
				62.71	24.0		E. "	
				62.7	25.0		Toe cut	
82+00				66.2	℄		dirt	
				66.0		20.0	Top fill	
				66.20	2.0		E. PAV.	
				65.68	15.0		" CTR TRAV RD.	
				64.67	31.0		E. "	
				64.1	32.0		Toe cut	

PLEASE RETURN TO
LOS ANGELES COUNTY ENGINEER
403 LOS ANGELES COUNTY ENGINEERING BLDG.
76-L-298-CE 307-4/73

Do not extend notes this side of this line

NOTE: ANY ADDITIONS OR CHANGES ON THIS SHEET MUST BE MADE OR CIRCLED IN RED INK WITH DATE AND NAME OF PERSON MAKING CHANGE

NOTES RED. _____ JOB NO. 1533.21 SURVEY OF CAMP HOLTON SS. PRELIM. F.B. 4480 PG. 85

DATE _____ SURVEY BY COVEY

NOTES CHKD. _____ NOTES BY J.R.C. DATE 3-16-84

DATE _____ INDEXED H. HOLMAN DATE APR 2 1984

STATION	B.S.	H.I.	F.S.	ELEV.	Lt.	Rt.	
82+50				1268.5	℄		dirt
				69.8		11.0	Top Fill
				68.08	7.0		E. PAV.
				67.39	20.0		"
				66.42	34.0		E. "
				66.4	35.0		Toe Cut
83+00				68.4	℄		Side Hill
				71.3	7.0		Top Fill
				69.37	21.0		E. PAV.
				68.53	33.0		"
				67.35	46.0		E. "
				67.6	47.0		Toe Cut
T.P.				71.07			
83+50				71.66	℄		E. PAV.
				73.0		16.0	Top Fill
				70.60	13		PAV.
				69.08	28		E. "
				69.3	30		Toe Cut
84+00				73.78	℄		PAV.
				74.33		6.0	"
				75.10		18.0	E. "
				76.6		25.0	Top Fill
				72.91	9.0		
				72.2	14.0		Toe Cut
TBM #5				74.31			TBM #5 ELEV = 1274.290
							FB 4480-38
84+50				77.30	℄		
				77.60		8.5	CTR. TRAV. RD.
				77.56		19.5	E. PVMT.
				78.5		26.0	TOP FILL
				77.09	5.0		E. PVMT.
				76.4	10.0		TOE CUT

NOTE: ANY ADDITIONS OR CHANGES ON THIS SHEET MUST BE MADE OR CIRCLED IN RED INK WITH DATE AND NAME OF PERSON MAKING CHANGE

Do not extend notes this side of this line

PLEASE RETURN TO
LOS ANGELES COUNTY ENGINEER
403 LOS ANGELES COUNTY ENGINEERING BLDG.

PROFILE LEVEL NOTES
CE 307
76-L-298-4/73

F.B. 4480 PG. 86

JOB NO. 1533.21 SURVEY OF CAMP HOLTON SS. PRELIM. NOTES RED. _____

SURVEY BY COVEY DATE _____

NOTES BY JRC. DATE 3-19-84 NOTES CHKD. _____

INDEXED _____ DATE _____ DATE _____

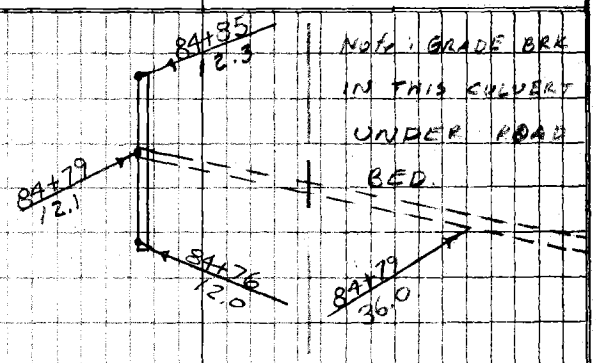

STATION	B.S.	H.I.	F.S.	ELEV.	Lt.	Rt.	
84+76				79.22	12.0		TOP HEAD WALL
84+79				66.8		36.0	F.L. 36" C.M.P.
" "				74.32	12.1		F.L. 36" C.M.P.
84+85				79.73	12.3		TOP HEAD WALL
85+00				81.49	℄		PVMT.
				81.38		10.0	E. " "
				82.3		17.0	TOP FILL
				81.33	13.5		E. PVMT.
				81.1	19.0		TOE CUT
T.P.				83.40			
85+50				85.34	℄		
				85.30		2.3	E. PVMT.
				87.0		11.0	TOP FILL
				85.55	9.5		CTR. TRAV. RD.
				85.44	21.5		E. PVMT.
				85.3	27.0		TOE OF CUT
86+00				89.03	℄		
				88.96		3.0	E. PVMT.
				90.3		11.0	TOP FILL
				88.87	8.5		CTR. TRAV. RD.
				88.54	19.5		E. PVMT.
				88.4	25.0		TOE OF CUT
T.P.				91.43			

PLEASE RETURN TO
LOS ANGELES COUNTY ENGINEER
403 LOS ANGELES COUNTY ENGINEERING BLDG.
76-L-298-CE 307-4/73

Do not extend notes this side of this line

NOTE: ANY ADDITIONS OR CHANGES ON THIS SHEET MUST BE MADE OR CIRCLED IN RED INK WITH DATE AND NAME OF PERSON MAKING CHANGE

NOTES RED. _____ JOB NO. 1533.21 SURVEY OF CAMP HOLTON SS. PREC. 1 F.B. 4480 PG. 87

DATE _____ SURVEY BY COVEY

NOTES CHKD. _____ NOTES BY J.R.G. DATE 3-19-84

DATE _____ INDEXED H. HOLMAN DATE APR 2 1984

STATION	B.S.	H.I.	F.S.	ELEV.	Lt.	Rt.	
86+50				1292.73	℄		PUMT.
				93.01		8.0	E. " "
				94.1		17.0	TOP FILL
				92.58	4.7		CTR. TRAV. RD.
				91.74	17.0		E. PUMT.
				91.0	23.0		TOE OF CUT
87+00				96.43	℄		PUMT.
				96.74		12.5	E. PUMT.
				97.34		20.0	TOP FILL
				96.04	10.5		E. PUMT.
				95.5	17.0		TOE OF CUT
87+50				99.84	℄		PUMT
				0.09		9.0	CTR. TRAV RD.
				0.34		20.0	E. PUMT
				100.9		28.0	TOP FILL
				9.67	4.0		E. PUMT.
				9.6	8.0		TOE OF CUT
T.P.				99.85			
88+00				0281	℄		PUMT.
				0275		9.5	E. " "
				03.3		20.0	TOP FILL
				0280	15.0		E. PUMT. TOE OF CUT

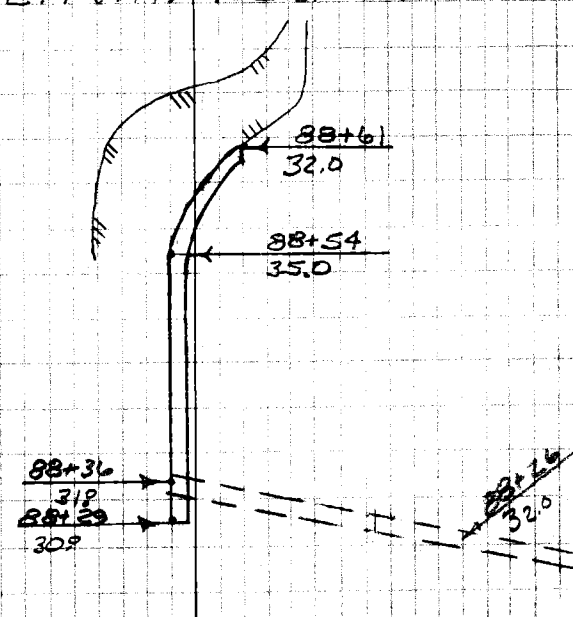

NOTE: ANY ADDITIONS OR CHANGES ON THIS SHEET MUST BE MADE OR CIRCLED IN RED INK WITH DATE AND NAME OF PERSON MAKING CHANGE

Do not extend notes this side of this line

PLEASE RETURN TO
LOS ANGELES COUNTY ENGINEER
403 LOS ANGELES COUNTY ENGINEERING BLDG.

PROFILE LEVEL NOTES
CE 307
76-L-298-4/73

F.B. 4480 PG. 88

JOB NO. 1533.21 SURVEY OF CAMP HOLTON SS. PRELIM. NOTES RED. _____

SURVEY BY COVEY DATE _____

NOTES BY J.R.C. DATE 3-20-84 NOTES CHKD. _____

INDEXED _____ DATE _____ DATE _____

STATION	B.S.	H.I.	F.S.	ELEV.	Lt	Rt	
88+26				1290.0		32.0	Top 36" CMP @ daylight
88+29				1304.39	30.0		Top conc hdwl
88+36				1297.00	31.0		FL 36" CMP
88+50				1305.4	℄		
				06.5		10.0	Top Fill
				05.12	5.0		E PAV
				04.98	15.5		" CTR TRAV RD
				04.64	27.5		E "
88+54				05.22	35.0		Top conc hdwl
88+ "				04.86	32.0		Top conc hdwl. & edge Pave
TBM #6				1304.74			TBM #6 EL = 1304.74
							FB 4480-38
88+98.34				07.5	℄		
				08.1		8.0	TOP FILL
				06.97	21.0		E. PAV.
				06.85	33.0		"
				06.54	45.0		E " CTR TRAV RD.
				06.3	47.0		TOE CUT
89+50				09.4	℄		
				10.4		6.0	
				08.07	13.0		E PAV
				07.68	23.5		" CTR TRAV RD
				07.10	35.0		E "
				07.0	36.0		TOE CUT
90+00				10.9	℄		
				11.2		2.0	TOP FILL
				09.27	8.5		E. PAV
				09.31	19.0		"
				08.59	30.0		E. " CTR TRAV RD.
					31.0		TOE CUT
TP.				09.89			

SHOTS TAKEN @ 90° TO BACK TANGENT

PLEASE RETURN TO
LOS ANGELES COUNTY ENGINEER
403 LOS ANGELES COUNTY ENGINEERING BLDG.
76-L-298-CE 307-4/73

Do not extend notes this side of this line

NOTE: ANY ADDITIONS OR CHANGES ON THIS SHEET MUST BE MADE OR CIRCLED IN RED INK WITH DATE AND NAME OF PERSON MAKING CHANGE

NOTES RED. _____ JOB NO. 1533.21 SURVEY OF CAMP HOLTON SS. PRELIM F.B. [illegible] PG. 99

DATE _____ SURVEY BY COVEY

NOTES CHKD. _____ NOTES BY J.R.C. DATE 3-20-84

DATE _____ INDEXED H. HOLMAN DATE APR 2 1984

STATION	B.S.	H.I.	F.S.	ELEV.	Lt.	Rt.		
90+50				1311.35	℄		E. PAV	
				13.4		9.0	TOP FILL	
				11.23	11.0		PAV. CTR TRAV. RD.	
				10.50	22.5		E. "	
				10.2	26.0		TOE CUT	
90+99.03				13.08	℄		PAV.	
				13.27		12.5	E. "	SHOTS TAKEN
				14.5		22.0	TOP FILL	@ 90° TO
				12.30	12.0		E. PAV	BACK TANGENT
				11.9	15.0		TOE CUT	
91+50				14.59	℄		PAV.	
				14.60		8.0	E. "	
				15.6		18.0	TOP FILL	
				14.55	3.0		PAV. CTR TRAV. RD.	
				14.21	15.5		E. "	
				13.8	20.0		TOE CUT	
92+00				15.99	℄		PAV.	
				15.99		5.0	E. "	
				17.4		16.0	TOP FILL	
				16.02	6.0		PAV. CTR TRAV. RD.	
				15.81	17.0		E. "	
				15.7	22.0		TOE CUT	
92+50				17.09	℄		PAV.	
				17.06		3.5	E. "	
				18.4		10.0	TOP FILL	
				17.18	8.0		PAV. CTR. TRAV. RD.	
				17.11	19.5		E. "	
				17.0	23.0		TOE CUT	
93+00	T.P.			18.15	℄		PAV.	
				18.04		3.0	E. "	
				19.5		13.0	TOP FILL	
				18.32	9.5		PAV.	
				18.20	22.0		E. "	
				18.2	25.0		TOE CUT	

NOTE: ANY ADDITIONS OR CHANGES ON THIS SHEET MUST BE MADE OR CIRCLED IN RED INK WITH DATE AND NAME OF PERSON MAKING CHANGE

Do not extend notes this side of this line

PLEASE RETURN TO
LOS ANGELES COUNTY ENGINEER
403 LOS ANGELES COUNTY ENGINEERING BLDG.

PROFILE LEVEL NOTES
CE 307
76-L-298-4/73

F.B. 4480 PG. 90

JOB NO. 1533.21 SURVEY OF CAMP HOLTON SS. PRELIM NOTES RED.
SURVEY BY JOVEY DATE
NOTES BY JRC. DATE 3-21 84 NOTES CHKD.
INDEXED DATE DATE

STATION	B.S.	H.I.	F.S.	ELEV.	Lt.	Rt.	
93+50				1319.00		℄	PAV.
				18.94		3.0	E. "
				20.1		15.0	TOP FILL
				19.29	11.5		PAV. CTR TRAV. RD.
				19.32	23.5		E. "
				19.4	27.0		TOE CUT
94+00				19.67		℄	PAV.
				19.56		4.0	" CTR TRAV. RD.
				19.17		20.5	E. "
				20.7		31.0	TOP FILL
				19.79	10.0		E. PAV.
				20.0	15.0		TOE CUT
94+50				20.0		℄	
				19.95		3.0	E. PAV.
				19.07		24.0	" CTR TRAV. RD.
				18.31		44.0	E. "
				19.2		52.0	TOP FILL
				20.6	10.0		TOE CUT
94+54.3				1287.8		93.4	FL. 36" CMP.
94+78				—		90	Begin Guard Rail
95+00				1318.6		℄	
				19.9		20.0	@ guard rail
				19.79		23.0	E. PAV.
				18.68		46.0	CTR TRAV. RD.
				17.20		67.0	FL. "
				17.25		69.0	E. "
				17.2		85.0	daylight CTR 15' dirt drive
				18.9	16.0		TOE CUT near edge old PAV.
95+35.0				18.28	27.4		Top Rock & conc. hdwl
+38.0				15.25	25.7		FL. 24" CMP.
+46.1				18.01	21.1		TOP ROCK & CONC. HDWL
+48.3				16.78		72.0	FL. @ CATCH BASIN
				17.95		73.8	TOP CONC. CATCH BASIN
BM 212-10				18.02			BM 212-10 EL = 1318.018
							FB 2862-84 FB 4480-38

PLEASE RETURN TO
LOS ANGELES COUNTY ENGINEER
403 LOS ANGELES COUNTY ENGINEERING BLDG.
76-L-298-CE 307-4/73

Do not extend notes this side of this line

NOTE: ANY ADDITIONS OR CHANGES ON THIS SHEET MUST BE MADE OR CIRCLED IN RED INK WITH DATE AND NAME OF PERSON MAKING CHANGE

NOTES RED. _____ JOB NO. 1533.21 SURVEY OF CAMP HOLTON S.S. PRELIM | F.B. 443 PG. 91

DATE _____ SURVEY BY COVEY

NOTES CHKD. _____ NOTES BY J.R.C. DATE 3-21-34

DATE _____ INDEXED H. HOLMAN DATE APR 2 1934

STATION	B.S.	H.I.	F.S.	ELEV.	Lt.	Rt.	
95+50				1317.0		℄	
				18.0		15.0	
				19.9		27.0	@ guard rail
				20.04		29.0	E. PAV.
				19.07		50.5	" CTR. TRAV. RD.
				15.8	13.0		
				18.1	21.0		TOP FILL
95+55.0				02.95		1.8	FL. 36" C.M.P. & FL. 8' C.M.P.
95+57.2				16.85		74.0	FL. @ CATCH BASIN
				18.07		75.4	TOP CONC. CATCH BASIN
95+57.9				14.45	42.5		TOP CONC. HDWL.
95+72.6				04.28	39.3		FL. 8' C.M.P.
95+90.9				14.42	35.3		TOP CONC. HDWL.
95+96.28				19.11		℄	PAV. SHOT @ 90° TO BASE LINE
				19.21		14.0	"
				21.45		38.	"
				20.68		59	" CTR. TRAV. RD.
				19.30		79.0	FL. "
				19.58		82.0	E. "
				20.0		90	TOP FILL
				19.22	3.0		E. PAV.
				20.6	13.0		TOP FILL
96+19.12				19.95		℄	PAV.
				20.91		18.0	E. "
96+34.95				20.58		℄	PAV.
				21.24		11.5	E. "
				20.35	4.0		PAV. NR. WATERLINE
96+37.4				19.55	16.0		TOE CB.
				20.25	16.3		TOE CB
TP				19.29			
96+50				21.52		℄	PAV.
				22.15		11.0	E. "
				20.52	12.5		TOE CB
				21.15	13.0		TOP CB
96+63				93.09		10.5	TOE CB
				93.76		11.0	TOP CB

NOTE: ANY ADDITIONS OR CHANGES ON THIS SHEET MUST BE MADE OR CIRCLED IN RED INK WITH DATE AND NAME OF PERSON MAKING CHANGE

Do not extend notes this side of this line

PLEASE RETURN TO
LOS ANGELES COUNTY ENGINEER
403 LOS ANGELES COUNTY ENGINEERING BLDG.

PROFILE LEVEL NOTES
CE 307
76-L-298-4/73

F.B. 4480 PG. 92

JOB NO. 1533.21 SURVEY OF CAMP HOLTON SS PRELIM NOTES RED.
SURVEY BY COVEY DATE
NOTES BY JRC. DATE 3-21-84 NOTES CHKD.
INDEXED DATE DATE

STATION	B.S.	H.I.	F.S.	ELEV.	Lt.	Rt.	
97+00				2526	℄		PAV.
				2579		8.0	TOE CB
				2639		8.5	TOP CB
				2468	5.5		PAV. @ WATERLINE
				2395	12.5		TOE CB
				2456	13.0		TOP CB
T.P.				27.14			
97+50				29.55	℄		PAV.
				30.38		10.5	TOE CB
				30.95		11.0	TOP CB
				2830	10.5		TOE CB
				2893	11.0		TOP CB
98+00				3491	℄		PAV
				3519		10.0	TOE CB
				3578		10.5	TOP CB
				3453	3.0		PAV. WATERLINE
				3417	10.0		TOE CB
				3484	10.5		TOP CB
TP.				3654			
98+50				4048	℄		PAV.
				4050		10.0	TOE CB
				4107		10.5	TOP CB
				4010	10.0		TOE CB
				4073	10.5		TOP CB
99+00	TP			4595	℄		PAV
				4642		10.0	TOE CB
				4702		10.5	TOP CB
				4568	3.0		PAV @ WATERLINE
				4530	10.0		TOE CB
				4594	10.5		TOP CB
99+50				5165	℄		PAV
				5242		10.0	TOE CB
				5296		10.5	TOP CB
				5073	9.5		TOE CB
				5134	10.0		TOP CB (END OF CB)

PLEASE RETURN TO
LOS ANGELES COUNTY ENGINEER
403 LOS ANGELES COUNTY ENGINEERING BLDG.
76-L-298-CE 307-4/73

Do not extend notes this side of this line

NOTE: ANY ADDITIONS OR CHANGES ON THIS SHEET MUST BE MADE OR CIRCLED IN RED INK WITH DATE AND NAME OF PERSON MAKING CHANGE

NOTES RED. _____ JOB NO. 1533.21 SURVEY OF CAMP HOLTON SS PRELIM | F.B. 4480 PG. 93

DATE _____ SURVEY BY COVEY

NOTES CHKD. _____ NOTES BY J.R.C. DATE 3-22-84

DATE _____ INDEXED H. HOLMAN DATE APR 2 1984

STATION	B.S.	H.I.	F.S.	ELEV.	Lt.	Rt.	
TBM #7				59.93			TBM #7 EL = 1359.916 FB 4480 - 38
99+82				1331.1	51.0		FL. 24" CMP
99+90				55.79	14.5		TOE CB (BEG. CB)
99+90				56.45	15.0		TOP CB
100+00				57.63		℄	PAV.
				58.03		4.8	TOE CB
				58.70		5.3	TOP CB
				56.80	10.0		PAV. @ WATERLINE
				56.19	16.0		TOE CB
				56.80	16.5		TOP CB
100+18				49.3		41.0	FL. 24" CMP
T.P.				60.71			
100+50				62.69		℄	PAV
				62.97		2.8	TOE CB
				63.60		3.3	TOP CB
				60.01	19.0		TOE CB
				60.71	19.5		TOP CB
100+71				63.07	14.0		TOE CB
				63.72	14.5		TOP CB
100+95				67.00		14.5	

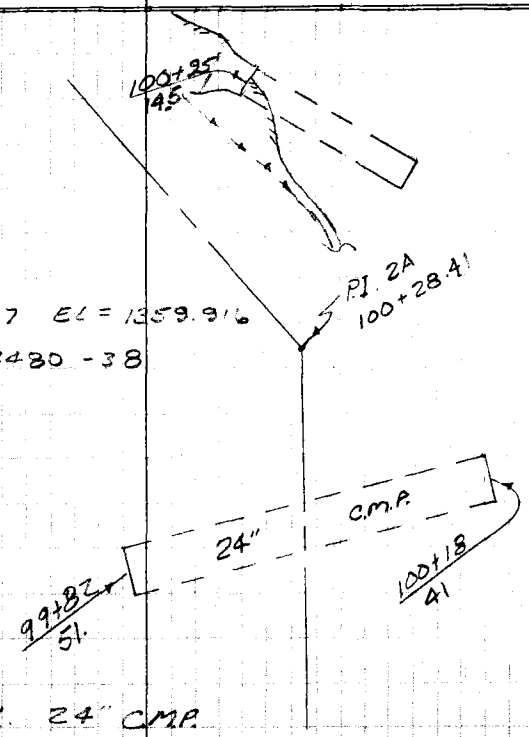

NOTE: ANY ADDITIONS OR CHANGES ON THIS SHEET MUST BE MADE OR CIRCLED IN RED INK WITH DATE AND NAME OF PERSON MAKING CHANGE

Do not extend notes this side of this line

PLEASE RETURN TO
LOS ANGELES COUNTY ENGINEER
403 LOS ANGELES COUNTY ENGINEERING BLDG.

PROFILE LEVEL NOTES
CE 307
76-L-298-4/73

F.B. 4480 PG. 94

JOB NO. 1533.21 SURVEY OF CAMP HOLTON SS. PRELIM NOTES RED.
SURVEY BY COVEY DATE
NOTES BY J.RC DATE 3-22-84 NOTES CHKD.
INDEXED DATE DATE

STATION	B.S.	H.I.	F.S.	ELEV.	Lt.	Rt.		
101+00				67.71		℄	PAV.	
				68.28		10.5	"	
				67.99		14.5	FL "	
				69.30		16.0	TOP BERM	TOE CUT
				67.45	3.0		PAV. @	WATERLINE
				66.44	11.5		E. PAV.	
				67.0	14.0		TOP FILL	
101+10				67.66	10.2		TOE CB	
				68.33	10.7		TOP CB	
TP				69.51				
101+50				73.09		℄	PAV.	WATERLINE
				73.24		8.0	"	
				72.73		15.0	FL "	
				73.72		16.5	TOE BERM	TOE CUT
				72.50	10.0		TOE CB	
				73.12	10.5		TOP CB	
102+00	TP			78.45		℄	PAV	WATERLINE
				77.97		13.5	FL "	
				78.55		15.0	TOE BERM	TOE CUT
				78.74	10.5		TOE CB	
				79.38	11.0		TOP CB	
102+50				84.00		℄	PAV	WATERLINE
				83.06		13.5	TOE CB	(BEG CB)
				83.74		14.0	TOP CB	TOE CUT
				84.64	9.5		TOE CB	
				85.33	10.0		TOP CB	
TP				87.25				
103+00				89.86		℄	PAV.	
				89.56		4.0	"	WATER LINE
				88.47		17.5	TOE CB	
				89.05		18.0	TOP CB	TOE CUT
				90.06	3.5		TOE CB	
				90.75	4.0		TOP CB	

PLEASE RETURN TO
LOS ANGELES COUNTY ENGINEER
403 LOS ANGELES COUNTY ENGINEERING BLDG.
76-L-298-CE 307-4/73

Do not extend notes this side of this line

NOTE: ANY ADDITIONS OR CHANGES ON THIS SHEET MUST BE MADE OR CIRCLED IN RED INK WITH DATE AND NAME OF PERSON MAKING CHANGE

NOTES RED. _____ JOB NO. 1533.21 SURVEY OF CAMP HOLTON SS PRELIM | F.B. 4480 PG. 95

DATE _____ SURVEY BY COVEY

NOTES CHKD. _____ NOTES BY JRC. DATE 3-22-84

DATE _____ INDEXED H. HOLMAN DATE APR 2 1984

STATION	B.S.	H.I.	F.S.	ELEV.	Lt.	Rt.		
TBM # 8				1391.00			TBM # 8 EL = 1390.998	
							FB 4480-38	
103+50				94.08	℄		PAV. WATER LINE	
				92.46		12.5	TOE CB	
				93.02		13.0	TOP CB	TOE CUT
				94.61	6.0		TOE CB	
				95.34	6.5		TOP CB	
103+94				97.90	8.5		TOE CB	END CB
				98.54	9.0		TOP CB.	
104+00				97.70	℄		PAV.	
				96.66		10.5	TOE CB	
				97.29		11.0	TOP CB	TOE CUT
				97.81	20		PAV.	
				98.07	8.0		E "	TOE CUT
TP				99.85				
104+50				1400.50		℄	PAV.	
				00.09		10.5	TOE CB	
				00.69			TOP CB	TOE CUT
				00.65	10.0		E. PAV.	TOE CUT
104+79				02.27	15.0		Δ PT E PAV.	
				03.7	37		TOE CUT	
105+00				03.05		℄	PAV.	
				02.68		10.5	TOE CB	
				03.30		11.0	TOP CB	TOE CUT
				03.08	30		PAV	WATER LINE
				02.97	10.0		" IN ENTRANCE RD TO ANGELES SHOOTING RANGE	
				03.05	22.0		E "	
				03.7	45.0		TOE CUT	
105+36				03.77	17.0		Δ PT E PAV.	
105+47				04.32	9.5		TOE CB	(BEG CB)
				04.97	10.0		TOP CB	

NOTE: ANY ADDITIONS OR CHANGES ON THIS SHEET MUST BE MADE OR CIRCLED IN RED INK WITH DATE AND NAME OF PERSON MAKING CHANGE

Do not extend notes this side of this line

PLEASE RETURN TO
LOS ANGELES COUNTY ENGINEER
403 LOS ANGELES COUNTY ENGINEERING BLDG.

PROFILE LEVEL NOTES
CE 307
76-L-298-4/73

F.B. 4480 PG. 96

JOB NO. 1533.21 SURVEY OF CAMP HOLTON SS. PRELIM NOTES RED.

SURVEY BY COVEY DATE

NOTES BY J.R.C. DATE 3-22-84 NOTES CHKD.

INDEXED DATE DATE

STATION	B.S.	H.I.	F.S.	ELEV.	Lt.	Rt.	
105+50				140462		℄	PAV.
				0444		10.5	TOE CB
				0506		11.0	TOP CB
				0441	9.5		TOE CB
				0506	10.5		TOP CB
				0297	26.0		E. PAV. TO ANGELES SUBSTATION PGE
				0224	49.0		E. " " " "
106+00				0566		℄	PAV.
				0552		10.5	TOE CB
				0616		11.0	TOP CB
				0565	3.0		PAV WATER LINE
				0558	9.5		TOE CB
				0620	10.0		TOP CB
106+50				0668		℄	PAV.
				0653		10.5	TOE CB
				0714		11.0	TOP CB
				0660	10.0		TOE CB
				0722	10.5		TOP CB
107+00	TP			0792		℄	PAV
				0778		10.5	TOE CB
				0820		11.0	TOP CB
				0791	3.0		PAV WATER LINE
				0776	10.0		TOE CB
				0820	10.5		TOP CB
107+50				0878		℄	PAV.
				0860		10.0	TOE CB
				0921		10.5	TOP CB
				0865	10.0		TOE CB
				0922	10.5		TOP CB

PLEASE RETURN TO
LOS ANGELES COUNTY ENGINEER
403 LOS ANGELES COUNTY ENGINEERING BLDG.
76-L-298-CE 307-4/73

Do not extend notes this side of this line

NOTE: ANY ADDITIONS OR CHANGES ON THIS SHEET MUST BE MADE OR CIRCLED IN RED INK WITH DATE AND NAME OF PERSON MAKING CHANGE

NOTES RED. _____ JOB NO. 1533.21 SURVEY OF CAMP HOLTON SS. PRELIM. F.B. 4480 PG. 97

DATE _____ SURVEY BY COVEY

NOTES CHKD. _____ NOTES BY JRC DATE 3-22-84

DATE _____ INDEXED H. HOLMAN DATE APR 2 1984

STATION	B.S.	H.I.	F.S.	ELEV.	Lt	Rt	
108+00				1409.96		℄	PAV.
				09.59		10.0	TOE CB
				10.18		10.5	TOP CB
				10.07	3.5		PAV. WATER LINE
				10.06	10.0		TOE CB
				10.69	10.5		TOP CB
108+50				11.10		℄	PAV.
				10.42		10.0	TOE CB
				11.02		10.5	TOP CB
				11.18	10.0		TOE CB
				11.82	10.5		TOP CB
109+03.67	PI # 4A			12.41		℄	PAV NR WATERLINE
				11.87		10.5	TOE CB
				12.14		11.0	TOP CB @ GATE POST
				12.43	3.0		CONC. FTG GATE POST
				12.65	8.0		TOS CB
				13.27	8.5		TOP CB
TBM # 9				12.41			TBM # 9 EL = 1412.407
							FB 4480.39
109+50				12.84		℄	PAV
				12.17		10.0	TOE CB
				12.78		10.5	TOP CB
				13.01	10.0		TOE CB
				13.52	10.5		TOP CB

SHOTS TAKEN @ 90° TO BACK TANGENT

109+76 / 39 — 24" C.M.P. — 109+68 / 27

NOTE: ANY ADDITIONS OR CHANGES ON THIS SHEET MUST BE MADE OR CIRCLED IN RED INK WITH DATE AND NAME OF PERSON MAKING CHANGE

Do not extend notes this side of this line

PLEASE RETURN TO
LOS ANGELES COUNTY ENGINEER
403 LOS ANGELES COUNTY ENGINEERING BLDG.

PROFILE LEVEL NOTES
CE 307
76-L-298-4/73

F.B. 4480 PG. 98

JOB NO. 1533.21 SURVEY OF CAMP HOLTON S.S. PRELIM NOTES RED.
SURVEY BY COVEY DATE
NOTES BY JRC. DATE 3-22-84 NOTES CHKD.
INDEXED DATE DATE

STATION	B.S.	H.I.	F.S.	ELEV.	Lt	Rt.	
109+68				140773		27.0	FL 24" CMP
109+76				02.11	39.0		FL 24" CMP
110+00				1383	℄		PAV.
				1346		10.5	TOE CB
				1403		11.0	TOP CB
				1386	3.5		PAV WATER LINE
				1380	9.5		TOE CB
				1443	10		TOP CB
110+11				1393	9.5		TOE CB (END CB)
				1458	10.0		TOP CB
110+50				1476	℄		PAV.
				1446		10.5	TOE CB
				1505		11.0	TOP CB
				1465	10.0		E. PAV.
				148	20		daylight
111+00				1536	℄		PAV.
				1531		10.5	TOE CB
				1597		11.0	TOP CB
				1525	3.5		PAV WATER LINE
				1520	10.0		E. "
				161	13.0		
111+15				1542	10.5		TOE CB
				1608	11.0		TOP CB
111+44.4				138455	73.7		FL. 30" CMP (SEE FACEED MH 115+58.1 Per FB 4480-10)
+44.4				138255	73.7		FL. 18" CMP (SEE FB 4482-94 111+98.1)
111+50				141613	℄		PAV
				1598		11.0	TOE CB
				1663		11.5	TOP CB
				1577	10.5		TOE CB
				16.58	11.0		TOP CB
T.P.				1822			

PLEASE RETURN TO
LOS ANGELES COUNTY ENGINEER
403 LOS ANGELES COUNTY ENGINEERING BLDG.
76-L-298-CE 307-4/73

Do not extend notes this side of this line

NOTE: ANY ADDITIONS OR CHANGES ON THIS SHEET MUST BE MADE OR CIRCLED IN RED INK WITH DATE AND NAME OF PERSON MAKING CHANGE

Notes Ck'd by	Survey of CAMP HOLTON SS. PRELIM.
Map No.	JN 153321 Tape Std °F
Office Work	Surveyed by COVEY
Checked	Notes JRC Date 3-22-84
Date	Indexed H. HOLMAN APR 2 1984

F.B. 4480 PG. 99

TO BOTTOM PAGE 100

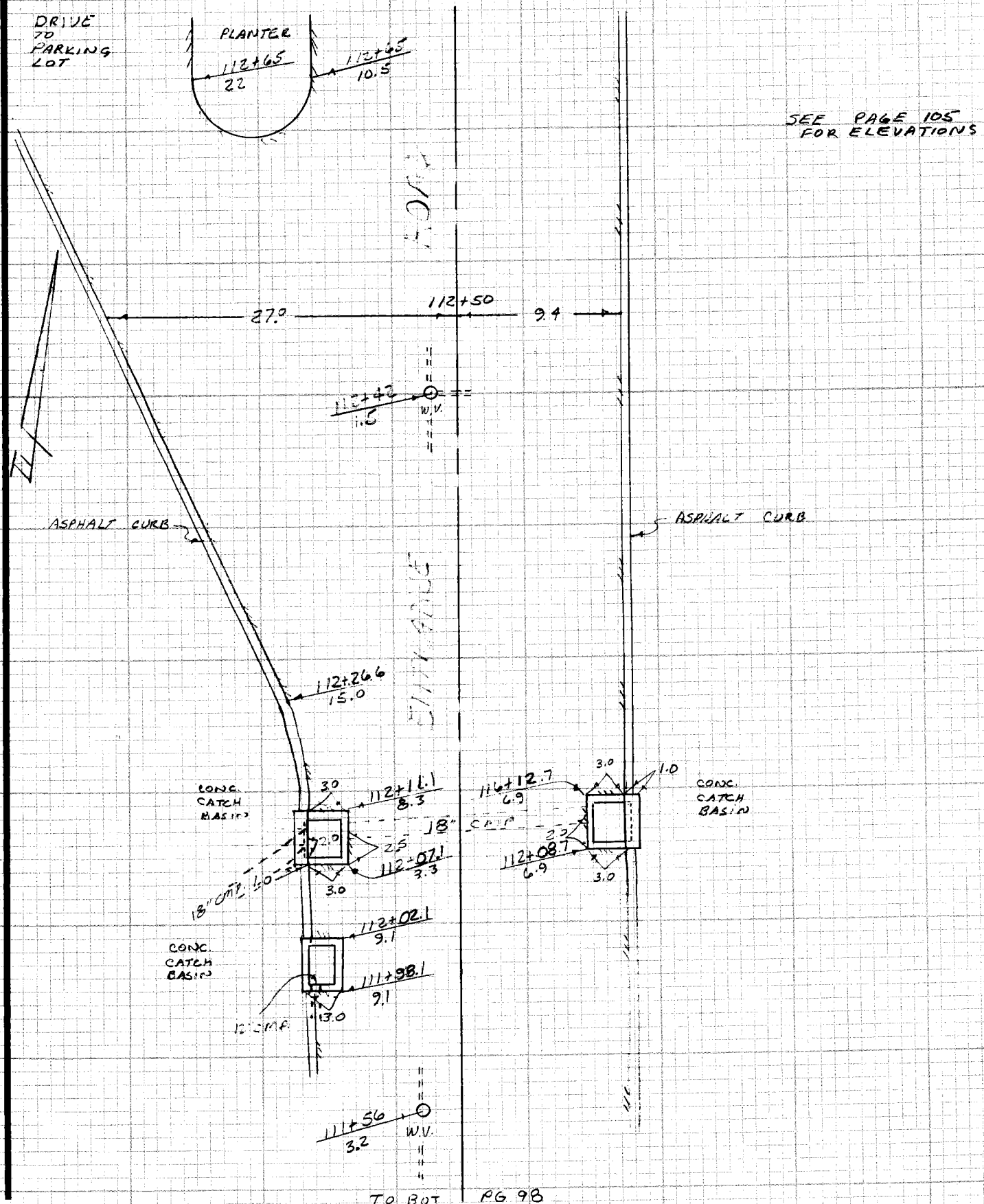

TO BOT PG 98

NOTE: ANY ADDITIONS OR CHANGES ON THIS SHEET MUST BE MADE OR CIRCLED IN RED INK WITH DATE AND NAME OF PERSON MAKING CHANGE

Do not extend notes ...is side of this line

PLEASE RETURN TO
LOS ANGELES COUNTY ENGINEER
403 LOS ANGELES COUNTY ENGINEERING BLDG.

CENTERLINE NOTES
CE 310
76F3095-4/73

F.B. 4480 PG. 100

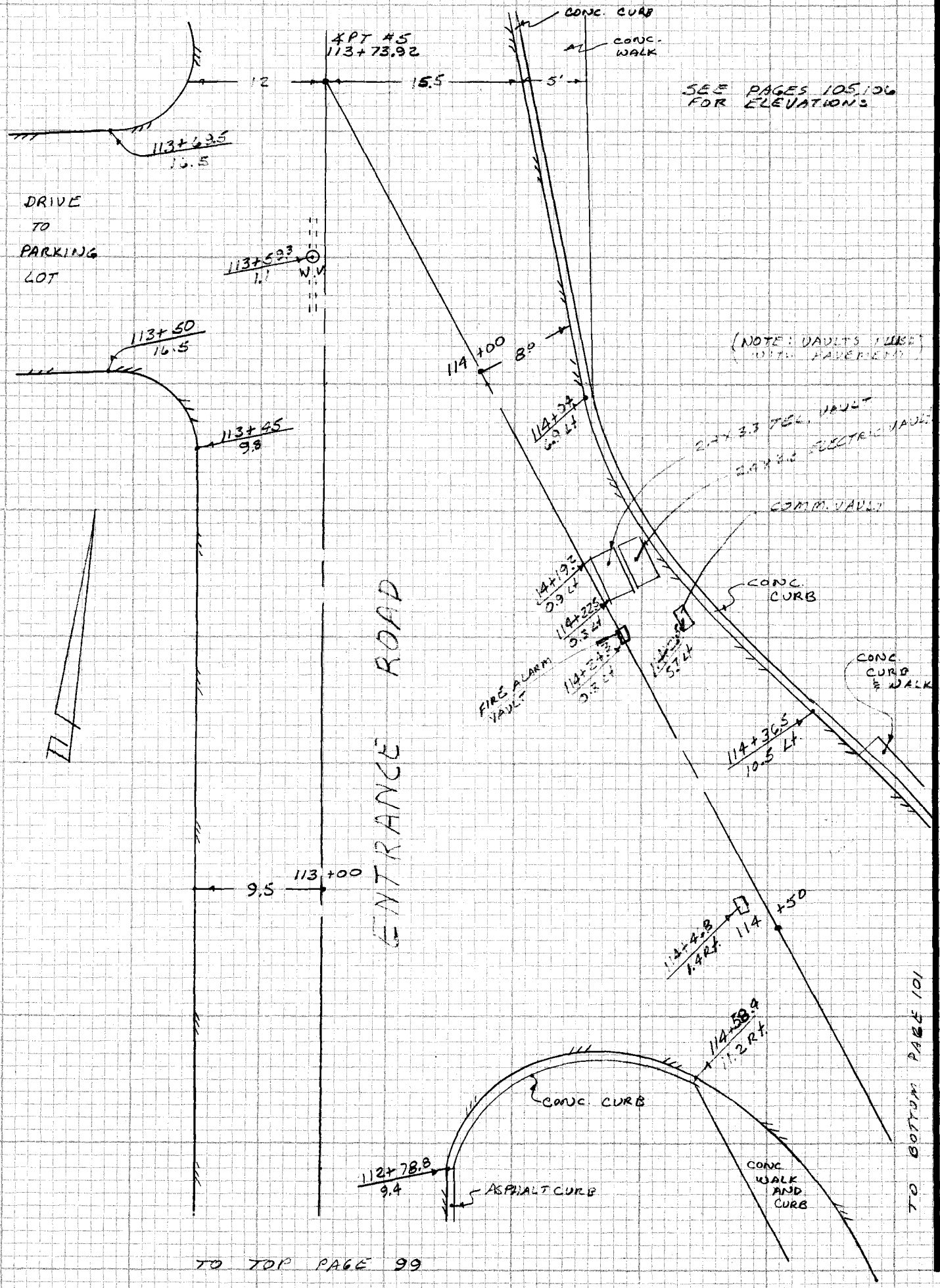

TO TOP PAGE 99

TO BOTTOM PAGE 101

CE 310
76F3095-4/73

PLEASE RETURN TO
LOS ANGELES COUNTY ENGINEER
403 LOS ANGELES COUNTY ENGINEERING BLDG.

Do not extend notes this side of this line

NOTE: ANY ADDITIONS OR CHANGES ON THIS SHEET MUST BE MADE OR CIRCLED IN RED INK WITH DATE AND NAME OF PERSON MAKING CHANGE

Notes Ck'd by	Survey of CAMP HOLTON SS. PRELIM	F.B. 4480 PG. 101
Map No.	JN 1533.21 Tape Std °F	
Office Work	Surveyed by COVEY	
Checked	Notes J.R.C. Date 3-23-84	
Date	Indexed H. HOLMAN APR 2	

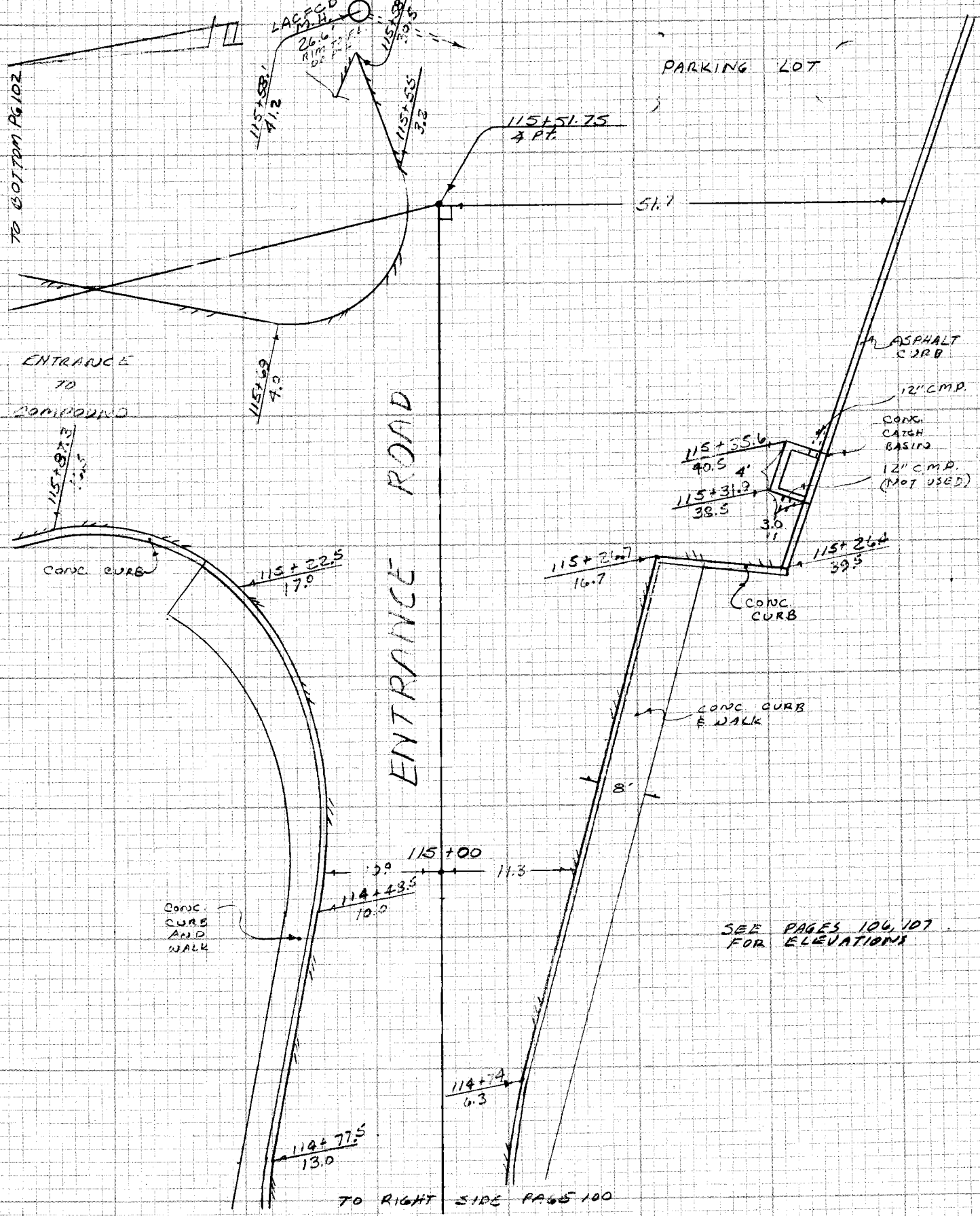

NOTE: ANY ADDITIONS OR CHANGES ON THIS SHEET MUST BE MADE OR CIRCLED IN RED INK WITH DATE AND NAME OF PERSON MAKING CHANGE

Do not extend notes this side of this line

PLEASE RETURN TO
LOS ANGELES COUNTY ENGINEER
403 LOS ANGELES COUNTY ENGINEERING BLDG.

CENTERLINE NOTES
CE 310
76F3095-4/73

F.B. 4480 PG. 102

TO RIGHT SIDE PAGE 103

SEE PAGES 107, 108 FOR ELEVATIONS

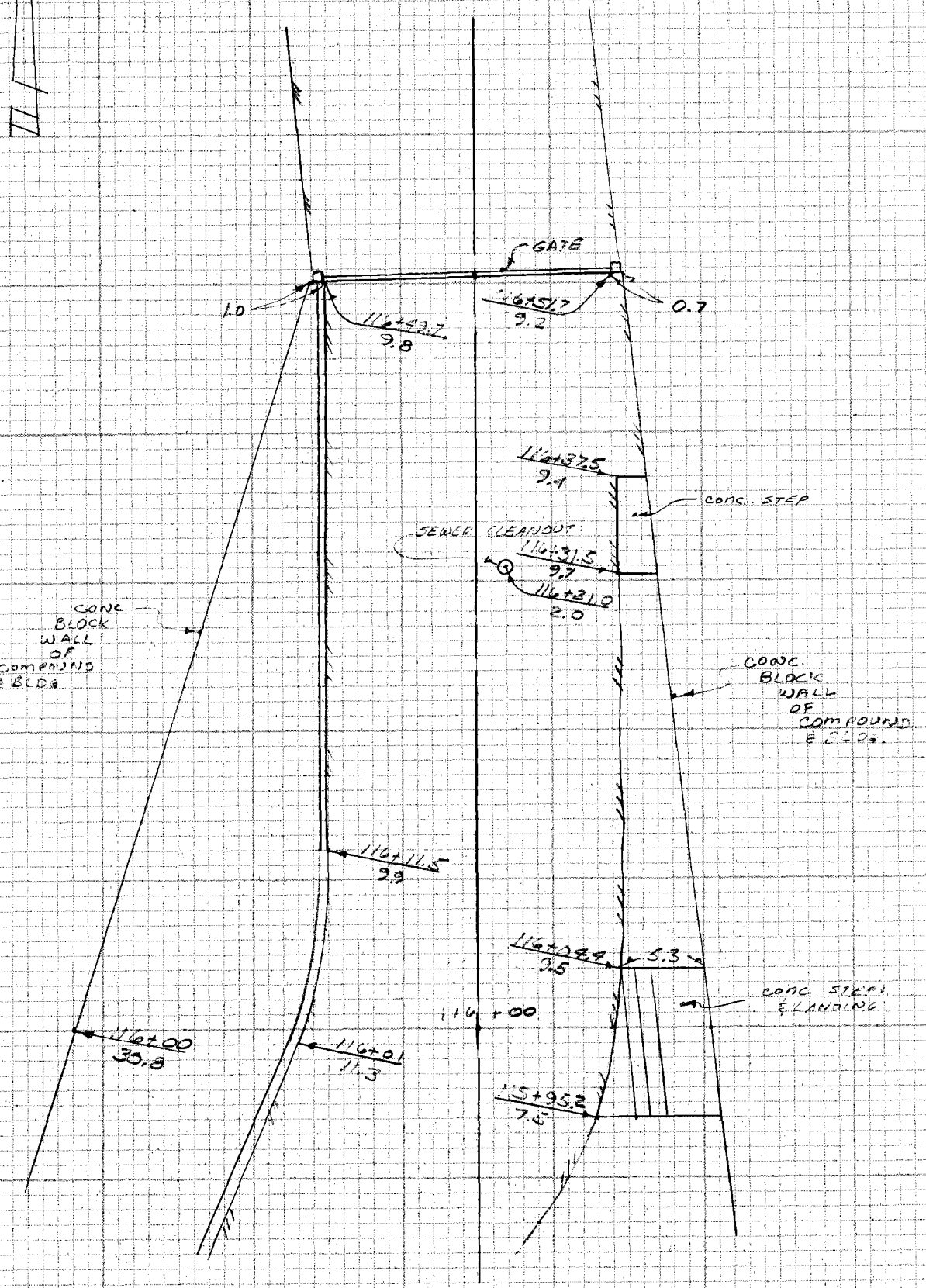

TO LEFT SIDE PAGE 101

CE 310
76F3095-4/73

PLEASE RETURN TO
LOS ANGELES COUNTY ENGINEER
403 LOS ANGELES COUNTY ENGINEERING BLDG.

Do not extend notes this side of this line

NOTE: ANY ADDITIONS OR CHANGES ON THIS SHEET MUST BE MADE OR CIRCLED IN RED INK WITH DATE AND NAME OF PERSON MAKING CHANGE

CENTERLINE NOTES
CE 310
76F3095-4/73

PLEASE RETURN TO
LOS ANGELES COUNTY ENGINEER
403 LOS ANGELES COUNTY ENGINEERING BLDG.

NOTE: ANY ADDITIONS OR CHANGES ON THIS SHEET MUST BE MADE OR CIRCLED IN RED INK WITH DATE AND NAME OF PERSON MAKING CHANGE

Do not extend notes this side of this line

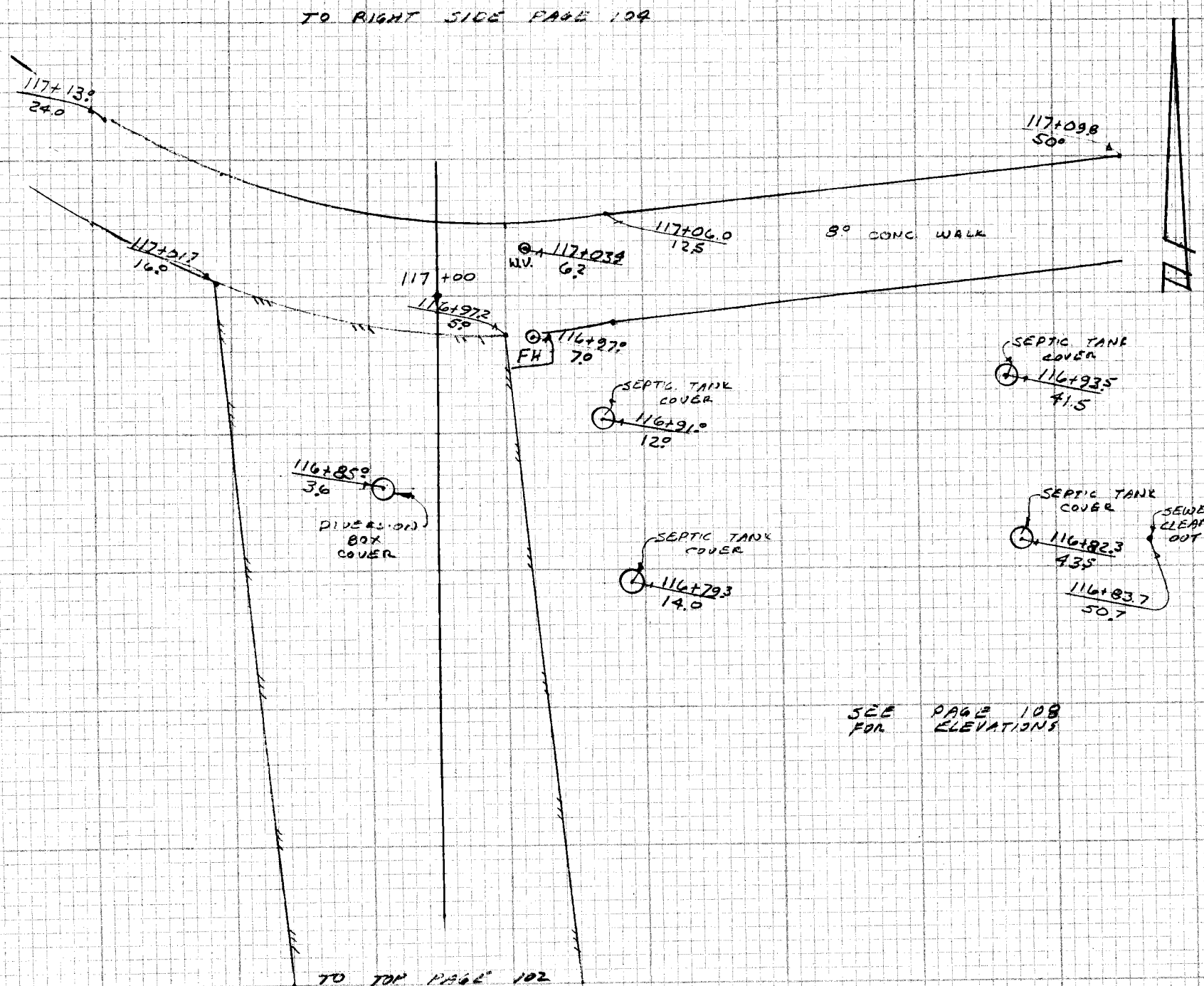

Notes Ck'd by
Map No.
Office Work
Checked
Date

Survey of CAMP HOLTON S.S. PRELIM.
JN 1533.21 Tape Std °F
Surveyed by CONEY
Notes JRC Date 3-28-84
Indexed H. HOLMAN APR 2 1984

F.B. 4480 PG. 103

F.B. 4480 PG. 104

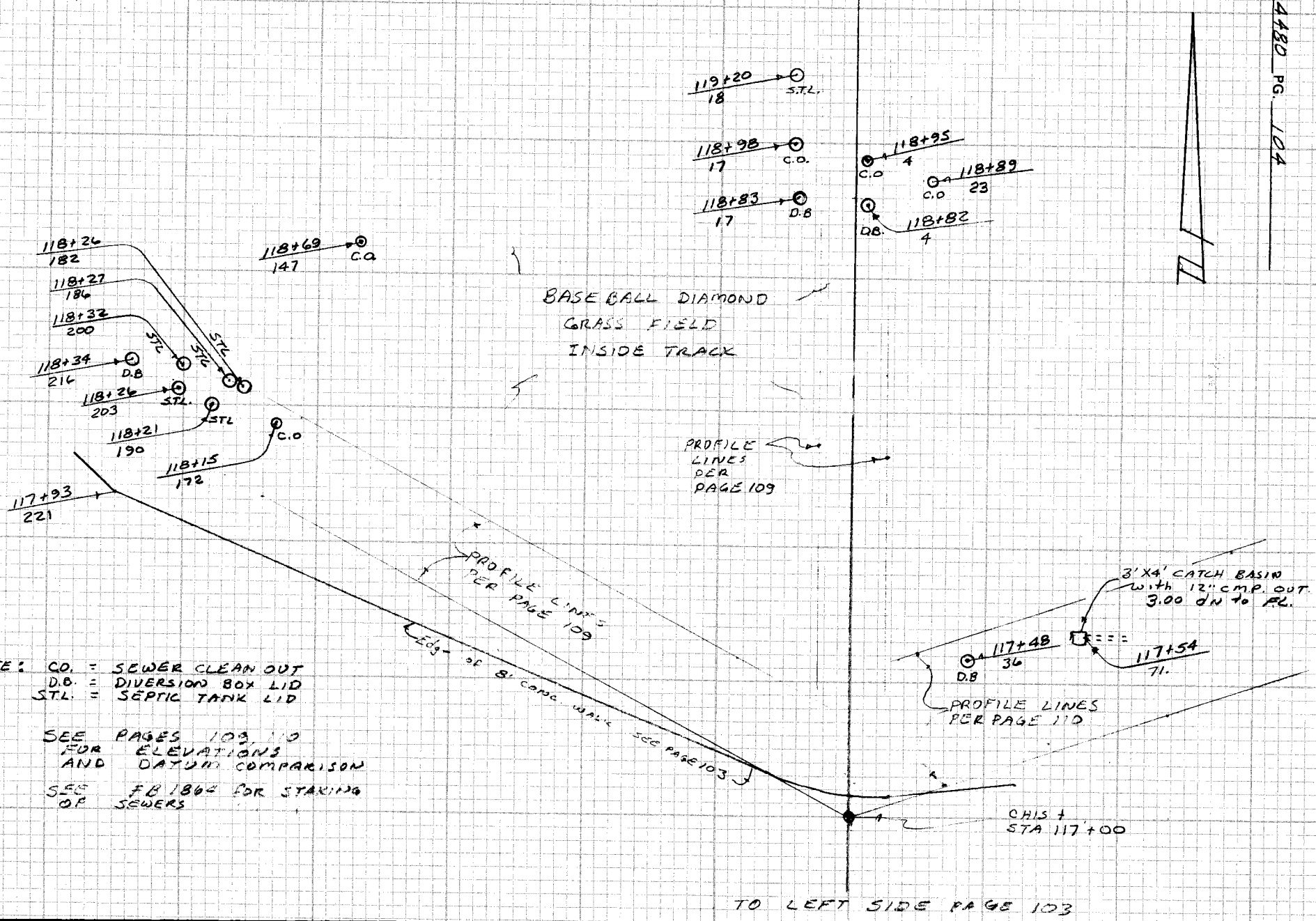

NOTE: C.O. = SEWER CLEAN OUT
D.B. = DIVERSION BOX LID
STL. = SEPTIC TANK LID

SEE PAGES 109, 110 FOR ELEVATIONS AND DATUM COMPARISON

SEE FB 1866 FOR STAKING OF SEWERS

TO LEFT SIDE PAGE 103

CE 310
76F3095-4/73

PLEASE RETURN TO
LOS ANGELES COUNTY ENGINEER
403 LOS ANGELES COUNTY ENGINEERING BLDG.

NOTE: ANY ADDITIONS OR CHANGES ON THIS SHEET MUST BE MADE OR CIRCLED IN RED INK WITH DATE AND NAME OF PERSON MAKING CHANGE

Do not extend notes this side of this line

NOTES RED. _____ JOB NO. 1533.21 SURVEY OF CAMP HOLTON SS. PRELIM F.B. 4480 PG. 105

DATE _____ SURVEY BY COVEY

NOTES CHKD. _____ NOTES BY J.R.C. DATE 3-26-84

DATE _____ INDEXED H. HOLMAN DATE APR 2 1984

STATION	B.S.	H.I.	F.S.	ELEV.	Lt	Rt.	
111+98.1				1417.17	9.1		COR. CONC. CATCH BASIN
				1511	12.6		FL. 12" CMP.
112+00				1747	℄		PAV.
				1720		10.0	TOE CB
				1764		12.5	TOP CB
112+02.1				1723	9.1		COR. CONC. CATCH BASIN
+07.1				1745	8.3		" " " "
+08.7				1747		6.9	" " " "
+09.1				1152	11.8		FL. 18" CMP.
+09.7				1168	8.8		FL. 18" CMP
+10.7				1446		7.4	FL. 18" CMP.
+11.1				1758	8.3		COR. CONC. CATCH BASIN
+12.7				1765		6.9	" " " "
+26.6				1811	15.0		TOE CB
				1857	15.6		TOE CB
+50				1909	℄		PAV.
				1891		9.4	TOE CB
				1930		9.9	TOP CB & TOE SLOPE
				1918	10		PAV.
				1922	27.0		TOE CB
				1968	27.5		TOP CB
112+65				1968	10.5		E PAV.
				1951	22.0		E. PAV
112+78.8				2024	9.4		TOE CB
				2066	9.7		TOP CB
113+00				2101	℄		PAV.
				2141		10	"
				2115	9.5		E "
113+45				2317	16.5		E. PAV

NOTE: ANY ADDITIONS OR CHANGES ON THIS SHEET MUST BE MADE OR CIRCLED IN RED INK WITH DATE AND NAME OF PERSON MAKING CHANGE

Do not extend notes this side of this line

PLEASE RETURN TO
LOS ANGELES COUNTY ENGINEER
403 LOS ANGELES COUNTY ENGINEERING BLDG.

PROFILE LEVEL NOTES
CE 307
76-L-298-4/73

F.B. 4480 PG. 106

TRANSFERRED 33.28

JOB NO. 1533.21 SURVEY OF CAMP HOLTON SS. PRELIM NOTES RED.

SURVEY BY COVEY DATE

NOTES BY JRC. DATE 3-26-84 NOTES CHKD.

INDEXED DATE DATE

STATION	B.S.	H.I.	F.S.	ELEV.	Lt	Rt.		
113+50				142327		℄	PAV.	
				2333		10.0	"	
				2368	10.0		" NR ETA 114+00	
				2318	16.5		E. "	
113+69.5				2425	16.5		E. PAV.	
113+23.92				2433		℄	PAV.	
				2468		15.5	TOE CB	
				2520		15.7	TOP CB	
				2453	12		E. PAV.	
114+00				2377		℄	PAV.	
114+04				2407	6.9		TOE CB	
				2437	7.2		TOP CB	
114+36.5				2444	10.5		TOE CB	
				2491	10.7		TOP CB	
114+50	TP			2374		℄	PAV.	
				2280		10.0	"	
				2510	13.6		TOE CB	
				2553	13.9		TOP CB	
114+58.4				2292		11.2	TOE CB	
				2336		11.3	TOP CB	
114+74				2535		6.3	TOE CB	
				2574		6.6	TOP CB	
114+77.5				2720	13.0		TOE CB	
				2771	13.3		TOP CB	
115+00				2903		℄	PAV.	
				2874		11.3	TOE CB	
				2912		11.6	TOP CB	
				2937	10.0		TOE CB	
				2989	10.3		TOP CB	

PLEASE RETURN TO
LOS ANGELES COUNTY ENGINEER
403 LOS ANGELES COUNTY ENGINEERING BLDG.
76-L-298-CE 307-4/73

Do not extend notes this side of this line

NOTE: ANY ADDITIONS OR CHANGES ON THIS SHEET MUST BE MADE OR CIRCLED IN RED INK WITH DATE AND NAME OF PERSON MAKING CHANGE

NOTES RED. _____ JOB NO. 1533.21 SURVEY OF CAMP HOLTON S.S. PRELIM F.B. 4480 PG. 107

DATE _____ SURVEY BY COVEY

NOTES CHKD. _____ NOTES BY J.R.C. DATE 3-27-84

DATE _____ INDEXED H. HOLMAN DATE APR 2 1984

STATION	B.S.	H.I.	F.S.	ELEV.	Lt	Rt		
T.P.				1432.10				
115+22.5				3204	17.0		TOE CB	
				3247	17.3		TOP CB	
115+26.7				3204		℄	PAV.	
				3222		16.7	TOE CB	
				3266		17.0	TOP CB	
(+26.4)				3166		39.5	TOE CB	
(+26.4)				3218		39.5	TOP CB	
				3195	10.0		PAV.	
115+31.9				3122		38.5	COR CONC CATCH BASIN	
+31.9				2839		40.5	FL 12" CMP	
+35.6				3127		40.5	COR CONC. CATCH BASIN	
+35.6				2835			FL 12" CMP	
115+51.75				3320		℄	PAV.	90° TO BACK TANGENT
				3218		30.0	"	
				3155		51.7	TOE CB	
				3204		52.0	TOP CB	
115+55				3337		3.2	E. PAV.	
115+58				3393		30.5	⊿ PT E. PAV.	
115+58.1				3418		41.2	RIM LACFCD MH	
115+69				3348	4.0		E. PAV.	
115+87.3				3378	16.5		TOE CB	
				3416	16.7		TOP CB	
115+95.2				3667		7.5	E. PAV. & COR CONC.	
116+00	T.P.			3646		℄	PAV.	
				3690		8.5	E. " & ⊏ CONC.	
(+01)				3590	11.3		TOE CB	
(+01)				3623	11.5		TOP CB	
116+04.4				3712		9.5	E. PAV. @ TOE STEP	

NOTE: ANY ADDITIONS OR CHANGES ON THIS SHEET MUST BE MADE OR CIRCLED IN RED INK WITH DATE AND NAME OF PERSON MAKING CHANGE

Do not extend notes this side of this line

PLEASE RETURN TO
LOS ANGELES COUNTY ENGINEER
403 LOS ANGELES COUNTY ENGINEERING BLDG.

PROFILE LEVEL NOTES
CE 307
76-L-298-4/73

F.B. 4480 PG. 108

JOB NO. 1533.21 SURVEY OF CAMP HOLTON S.S. PRELIM NOTES RED.

SURVEY BY COVEY DATE

NOTES BY J.R.C. DATE 3-28-84 NOTES CHKD.

INDEXED DATE DATE

STATION	B.S.	H.I.	F.S.	ELEV.	Lt.	Rt.	
116+11.5				1437.28	9.9		TOE CB.
				37.89	10.2		TOP CB
116+31.5				39.21		9.7	PAV @ TOE STEP
				38.81		9.8	TOP STEP
116+37.5				38.23		9.4	PAV @ TOE STEP
				38.78		9.5	TOP STEP
116+49.7				38.26	9.8		TOE CB
				38.68	10.0		TOP CB
116+50.7				38.35	℄		STR. 2'x2' CONC. PAD
116+51.7				38.32		9.2	PAV @ GATE POST
TBM #10				38.35			TBM #10 EL = 1438.350
116+79.3				38.66		14.0	SEPTIC TANK COVER
116+82.3				38.65		43.5	SEPTIC TANK COVER
116+85.0				38.58	3.6		DIVERSION BOX COVER
116+91.0				38.79		12.0	SEPTIC TANK COVER
116+93.5				38.86		41.5	SEPTIC TANK COVER
116+97.2				38.75		5.0	COR PAV @ CONC WALK
117+01.7				38.75	16.0		" " " " "
117+06.0				38.63		12.5	E CONC WALK
117+09.8				38.63		50.0	E CONC WALK
117+13.0				38.65	24.0		E CONC WALK
116+83.7				38.62		50.7	TOP SEWER CLEANOUT
116+97.0	T.P			1441.43		7.0	TOP CTR FIRE HYDRANT

PLEASE RETURN TO
LOS ANGELES COUNTY ENGINEER
403 LOS ANGELES COUNTY ENGINEERING BLDG.
76-L-298-CE 307-4/73

Do not extend notes this side of this line

NOTE: ANY ADDITIONS OR CHANGES ON THIS SHEET MUST BE MADE OR CIRCLED IN RED INK WITH DATE AND NAME OF PERSON MAKING CHANGE

NOTES RED. _____ JOB NO. 1533.21 SURVEY OF CAMP HOLTON SS PRELIM F.B. 4480 PG. 109

DATE _____ SURVEY BY COVEY

NOTES CHKD. _____ NOTES BY J.R.C. DATE 3-28-84

DATE _____ INDEXED H. HOLMAN DATE APR 2 1984

STATION	PT. # B.S.	AZ MUTH H.I. FROM SO	HORIZ F.S. D.S.	ELEV.	Lt	Rt.	
117+00							⊼ @ CHISEL + IN CONC. WALK
117+93.3		112-52-20	240.0	40.01	221.1		X PC & CONC
118+33.5		121-47-00	253.5	40.41	215.5		CTR DIVERSION BOX LID
118+25.8		121-50-10	238.5	40.37	202.6		SEPTIC TANK LID
118+21.7		122-34-50	226.0	40.44	190.4		" " "
118+32.1		123-24-00	240.0	40.40	200.4		" " "
118+27.3		124-27-20	225.0	40.42	185.5		" " "
118+26.0		124-45-40	221.0	40.45	181.6		" " "
118+14.5		123-35-00	207.0	40.48	172.4		SEWER CLEANOUT
118+69.4		139-07-40	224.0	40.70	146.6		" "
118+83.2		174-35-40	184.0	39.27	17.3		CTR DIVERSION BOX LID
118+98.3		175-04-20	199.0	39.25	17.1		SEWER CLEANOUT
119+20.3		175-23-20	221.0	40.07	17.8		SEPTIC TANK LID
118+95.0		181-05-50	195.0	38.99		3.7	SEWER CLEAN OUT
118+82.0		181-10-30	182.0	39.02		3.7	CTR DIVERSION BOX LID
118+88.6		186-53-00	190.0	38.85		22.8	SEWER CLEANOUT
117+47.7		217-24-20	60.0	38.36		36.4	CONC LID DIVERSION BOX
117+53.9		232-42-30	89.0	37.33		70.8	TOP GRATE EAST END 3'X4' BOX CULVERT
117+23.5		117-57-50	50	38.6	44.2		PROFILE LINE
117+46.9		"	100	38.8	88.3		" "
117+70.3		"	150	39.5	132.5		" "
117+93.8		"	200	40.3	176.7		" "
118+16.1		125-05-20	202	40.2	145.3		" "
117+92.4		127-25-30	152	39.6	120.7		" "
117+68.9		132-00-00	103	38.8	76.5		" "
117+45.6		144-31-40	56	38.5	32.5		" "
117+50				38.5		10.0	" "
				38.5	10.0		" "
118+00				38.5		10.0	" "
				38.6	10.0		" "
118+50				38.8		10.0	" "
				38.9	10.0		" "
119+00				39.3		10.0	" "
				39.4	10.0		" "
119+25				39.7		10.0	" "
				39.9	10.0		" "

NOTE: ANY ADDITIONS OR CHANGES ON THIS SHEET MUST BE MADE OR CIRCLED IN RED INK WITH DATE AND NAME OF PERSON MAKING CHANGE

Do not extend notes this side of this line

PLEASE RETURN TO
LOS ANGELES COUNTY ENGINEER
403 LOS ANGELES COUNTY ENGINEERING BLDG.

PROFILE LEVEL NOTES
CE 307
76-L-298-4/73

F.B. 4480 PG. 110

JOB NO. 1533.21 SURVEY OF CAMP HOLTON SS. PRELIM NOTES RED. _____

SURVEY BY COVEY DATE _____

NOTES BY JRC DATE 3-28-84 NOTES CHKD. _____

INDEXED _____ DATE _____ DATE _____

STATION	B.S.	AZIMUTH ~~BEARING~~ FROM SO.	HORIZ DIST ~~FG.~~	ELEV.	Lt	Rt	
117+15.3	.	252-09-10	50.0	1438.5		47.6	PROFILE LINE
117+30.6	.	252-09-10	100	387		95.2	@ EDGE [illegible] under ℄ TRACK
117+68.9	.	230-21-09	108	381		83.2	PROFILE LINE
117+53.4	.	213-29-40	64	382		35.3	" "
—				4031			FLOOR ADMINISTRATION BLDG (1440.31 - 5.34 = 1434.97) 1435.0 PER PLAN Job# 24072 PAGE CVS
B.M. FB 1864-187				1439.96			BM (SEE 1434.62 FB 1864-187) Fd CHISELED □ IN TOP OF CONC. CATCH BASIN [illegible] 15' So. of So. edge of basketball court (1439.96 - 1434.62 = 5.34 adj)
T.P.				1441.43			CHISELED [illegible] PER FB 4480-108

PLEASE RETURN TO
LOS ANGELES COUNTY ENGINEER
403 LOS ANGELES COUNTY ENGINEERING BLDG.
76-L-298-CE 307-4/73

Do not extend notes this side of this line

NOTE: ANY ADDITIONS OR CHANGES ON THIS SHEET MUST BE MADE OR CIRCLED IN RED INK WITH DATE AND NAME OF PERSON MAKING CHANGE

Notes Ck'd by R. HILARIO	Survey of PAN PACIFIC AUD SITE F.B. 4480 PG. 111
Map No.	JN 8500.72 Tape EDM Std °F
Office Work	Surveyed by Burkholder
Checked	Notes D.L.B. Date 8-17-84
Date	Indexed ~~H. HOLMAN~~ AUG 20 1984

J.N. 8500.72

PAN PACIFIC
AUDITORIUM SITE

NEW PROPERTY CORNERS

Burkholder
Falsey
McCoy
Stangeland
Strickland

Reference:
F.B. 4480
C.S.B. 5460

NOTE: ANY ADDITIONS OR CHANGES ON THIS SHEET MUST BE MADE OR CIRCLED IN RED INK WITH DATE AND NAME OF PERSON MAKING CHANGE

Do not extend notes this side of this line

PLEASE RETURN TO
LOS ANGELES COUNTY ENGINEER
403 LOS ANGELES COUNTY ENGINEERING BLDG.

CENTERLINE NOTES
CE 310
76F3095-4/73

F.B. 4480 PG. 112

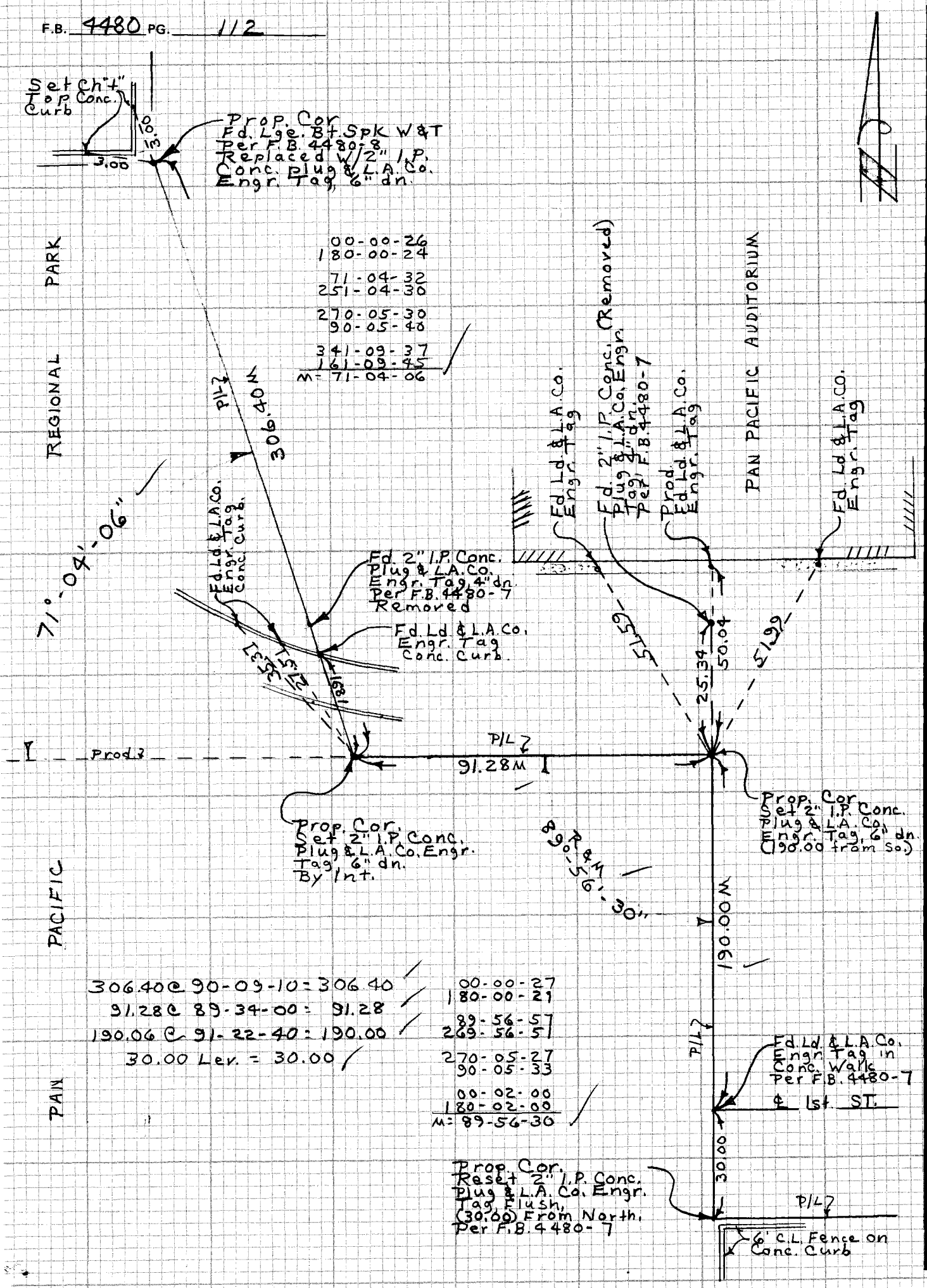

CE 310
76F3095-4/73

PLEASE RETURN TO
LOS ANGELES COUNTY ENGINEER
403 LOS ANGELES COUNTY ENGINEERING BLDG.

Do not exterior notes this side of this line

NOTE: ANY ADDITIONS OR CHANGES ON THIS SHEET MUST BE MADE OR CIRCLED IN RED INK WITH DATE AND NAME OF PERSON MAKING CHANGE