21

OFFICE OF THE
COUNTY SURVEYOR
OF THE COUNTY OF LOS ANGELES

HIGHWAY DEDICATION MAP

LEGEND

COUNTY SURVEYOR'S MAP NO. 8-553-2; 8765-1; 7916 FIELD BOOK NO.
MAP NO. FIELD BOOK NO.
INDEX MAP NO. 59(D3)
SEARCH MAP NO. TOPANGA CANYON BLVD. (10)
OLD TOPANGA CANYON RD. (2)

PUBLIC TITLE COMPLETE
FEE SUBORDINATED
HIGHWAY VACATION

WORDS AND FIGURES SHOWN QUOTED ON MAP ARE AS DESCRIBED IN THE CONVEYANCE. FIGURES SHOWN IN PARENTHESES ON MAP ARE TAKEN FROM PREVIOUS RECORDS OR ARE CALCULATED THEREFROM. LAND INCLUDED IN CONVEYANCE SHOWN IN COLORED TINT. DEDICATION STATUS SCALE INDICATES RELATIVE IMPORTANCE OF GRANTEES' INTERESTS IN EACH PARCEL.

LINE NO.	PARCEL NO.	OFFICIAL RECORDS CERTIFICATE NO. BOOK	DOC. NO PAGE	DATE RECORDED	"D" BOOK	"D" PAGE	DATE OF CONVEYANCE	NATURE OF CONVEYANCE	PURPOSE	NAME	CONSIDERATION	CONDITIONS	GRANTEE	GRANTORS	DEDICATION STATUS SCALE 1	2	3	4	5	6	7	8	9	10	POSTING CHECKED H. D. MAP BOOK BY	DATE	SEARCH MAP BY	DATE	TRACTS. C.S.M., "D" BY	DATE	ASSESSOR'S BOOK BY	DATE	C. S. INDEX MAP BY	DATE
1	1.1 & 1.2	11129	109	9-8-31	85	215	4-8-31	Road Deed	Public Road & Highway	Topanga Canyon Rd.	Val.	None	County of L.A.	Emma R. Gertz (F) Peter W. Gertz (h)	1	x	x	x	x	x	x	2	x	x	R.G.L.	3-34	R.G.L.	2-34	R.S.	R.S.			V.H.B.	1-5-34
2	2.1 to 2.3	11453	297	3-28-32	87	51	8-1-31	"	"	"	"	"	"	Martha H. Davie (½ F) R.P. Davie (h) Fred H. Solomon (½ F) W.C. Weiss (M)	2	x	x	x	2	x	x	x	x	x	"	"	"	"	R.S.	R.S.			✓	✓
3	3.1 & 3.2	11278	353	1-22-32	23	254	12-30-31	Quitclaim Deed	"	"	$132.65	"	"	O.T. Gilbank, Trustee of the Estate of Harry H. Godber (F) ~~(No Court Order)~~	x	x	3/x	x	x	x	x	x	x	x	"	"	"	"	R.S.	R.S.			✓	✓
4	4															x	x	x	x	x	x	x	x	x	"	"	"	"						
5	5.1 & 5.2	10976	376	8-12-31	85	169	7-13-31	Road Deed	"	"	Val.	None	"	W.T. Gibbon (F)	x	5	3/x	x	x	x	x	x	x	x	"	"	"	"	R.S.	R.S.			✓	✓
6	6	11301	348	1-22-32	23	228	11-9-31	"	"	"	"	"	"	Emory H. & Minnie E. Schuster (F)	6	x	x	x	x	x	x	x	x	x	"	"	"	"	R.S.	R.S.			✓	✓
7	7	11439	54	2-4-32	23	246	1-11-32	"	"	"	"	"	"	H. O. Probosco (F)	7	x	x	x	x	x	x	x	x	x	"	"	"	"	R.S.	R.S.			✓	✓
8	8.1 & 8.2	11042	373	8-27-31	85	202	8-4-31	"	"	"	"	"	"	William T. Gibbon (F)	8	x	x	x	x	x	x	x	x	x	"	"	"	"	R.S.	R.S.			✓	✓
9	9															x	x		x	x	x	x	x	x	"	"	"	"						
10	10	10956	396	7-27-31	85	138	7-7-31	"	"	"	"	"	"	A.G. & Gladys Beatrice Chaney (F)	10	x	x	x	x	x	x	x	x	x	"	"	"	"	R.S.	R.S.			✓	✓
11	10	11624	116	5-27-32	87	165	4-30-32	Quitclaim Deed	"	"	"	"	"	Harry H. & Bettie A. Godber (?)											"	"	"	"	R.S.	R.S.			✓	✓
12	11	11364	190	1-22-32	23	231	6-19-31	Road Deed	"	"	"	"	"	Fred C., L.L., & Millicent C. Leavitt (F) Wm T. Gibbon (M)	12	x	x	x	12	x	x	x	x	x	"	"	"	"	R.S.	R.S.			✓	✓
13	12	11488	163	3-28-32	87	52	1-19-32	"	"	"	"	"	"	Fred H. Solomon (F)	13	x	x	x	x	x	x	x	x	x	"	"	"	"	R.S.	R.S.			✓	✓
14	13	7813	345	4-9-28	64	281	1-16-28	"	"	Old Topanga Canyon Rd.	"	"	"	Wm T. Gibbon, Adelaide J. Gibbon (M) R.P. & Martha H. Davie (F)	14	x	x	x	14	x	x	x	x	x	"	"	"	"	R.S.	R.S.			✓	✓
15	14.1 to 14.8	M.B. 114	40-43	6-11-25	—	—	—	Ded. by Map	"	Topanga Canyon Rd.	"	"	"	Topanga Co. T.I. & T. Co., H.O. Probosco, W.T. Gibbon Martha H. Davie, Fred H. Solomon, Harry H. & Bettie A. Godber	15	x	x	x	x	x	x	x	x	x	"	"	"	"	R.S.	R.S.			✓	✓
16	15.1 to 15.10	D:5839	300	8-10-14	23	40	7-24-14	Road Deed	"	"	"	"	"	Topanga Co. (F)	16	x	x	x	x	x	x	x	x	x	"	"	"	"	R.S.	R.S.			✓	✓
17	15.8	13294	260	3-19-35	46	286	3-4-35	Vacation	Vacation of Highway easement				Fee Owners	County of Los Angeles															H	R.S. 4-34			✓	7-35
18		11249	177	11-17-31	23	147	8-1-31	Road Deed	Public Road & Highway	THIS DEED IS VOID, THE STRIP OF LAND DESCRIBED IN THIS DEED DOES NOT INTERSECT THE PROPERTY DESCRIBED IN O.R. 7440-344 (See Map)																									
19	16	13649	165	9-23-35	E:8	7	8-28-35	Vacation	Vac. of Highway Easement					Co. of L. A.																				
20																																		
21																																		
22																																		
23																																		
24																																		
25																																		
26																																		
27																																		
28																																		
29																																		
30																																		
31																																		
32																																		
33																																		
34																																		
35																																		
36																																		

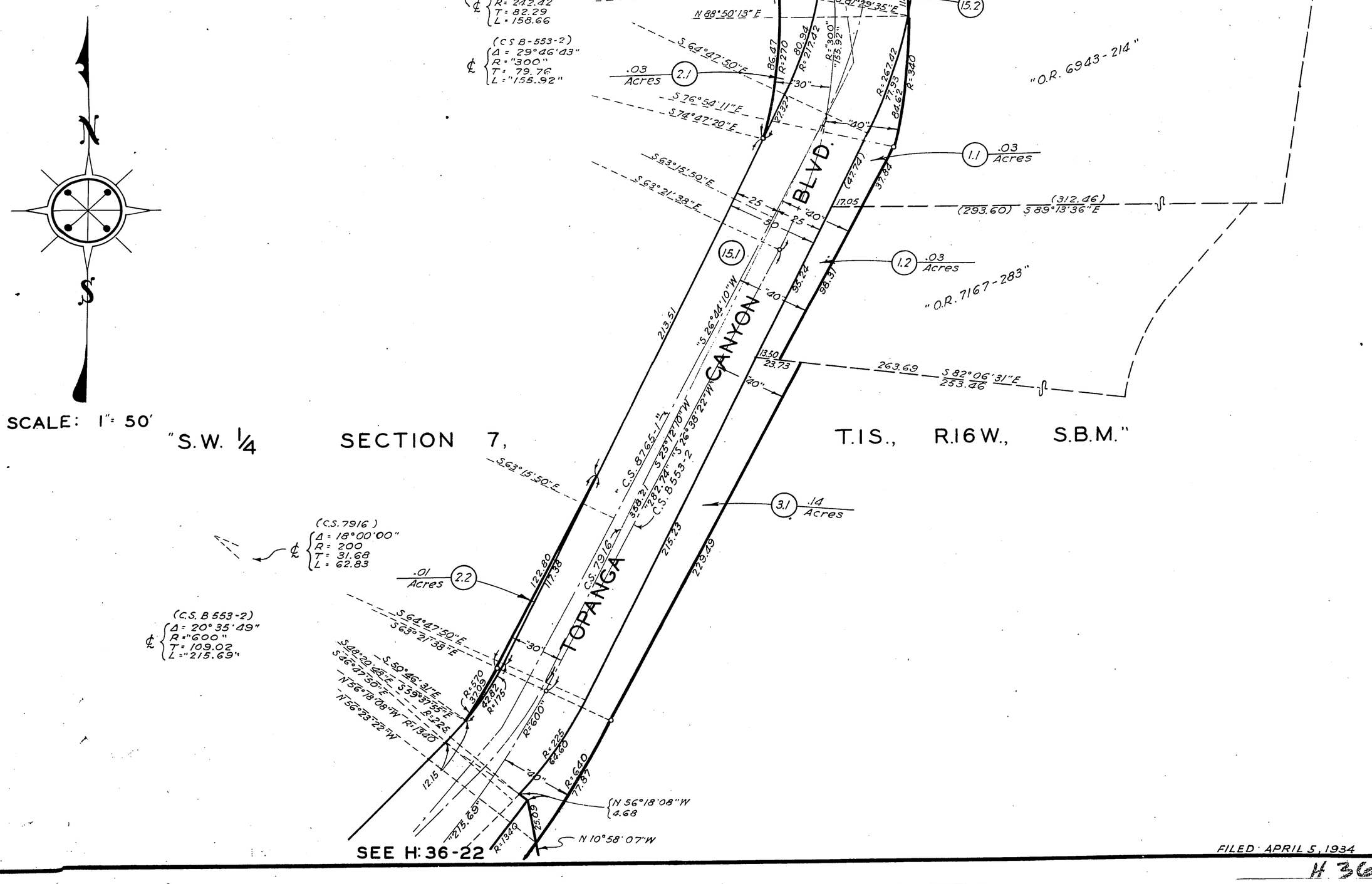

FILED: APRIL 5, 1934

OFFICE OF THE

COUNTY SURVEYOR

OF THE COUNTY OF LOS ANGELES

HIGHWAY DEDICATION MAP

22

SEE H: 36-21

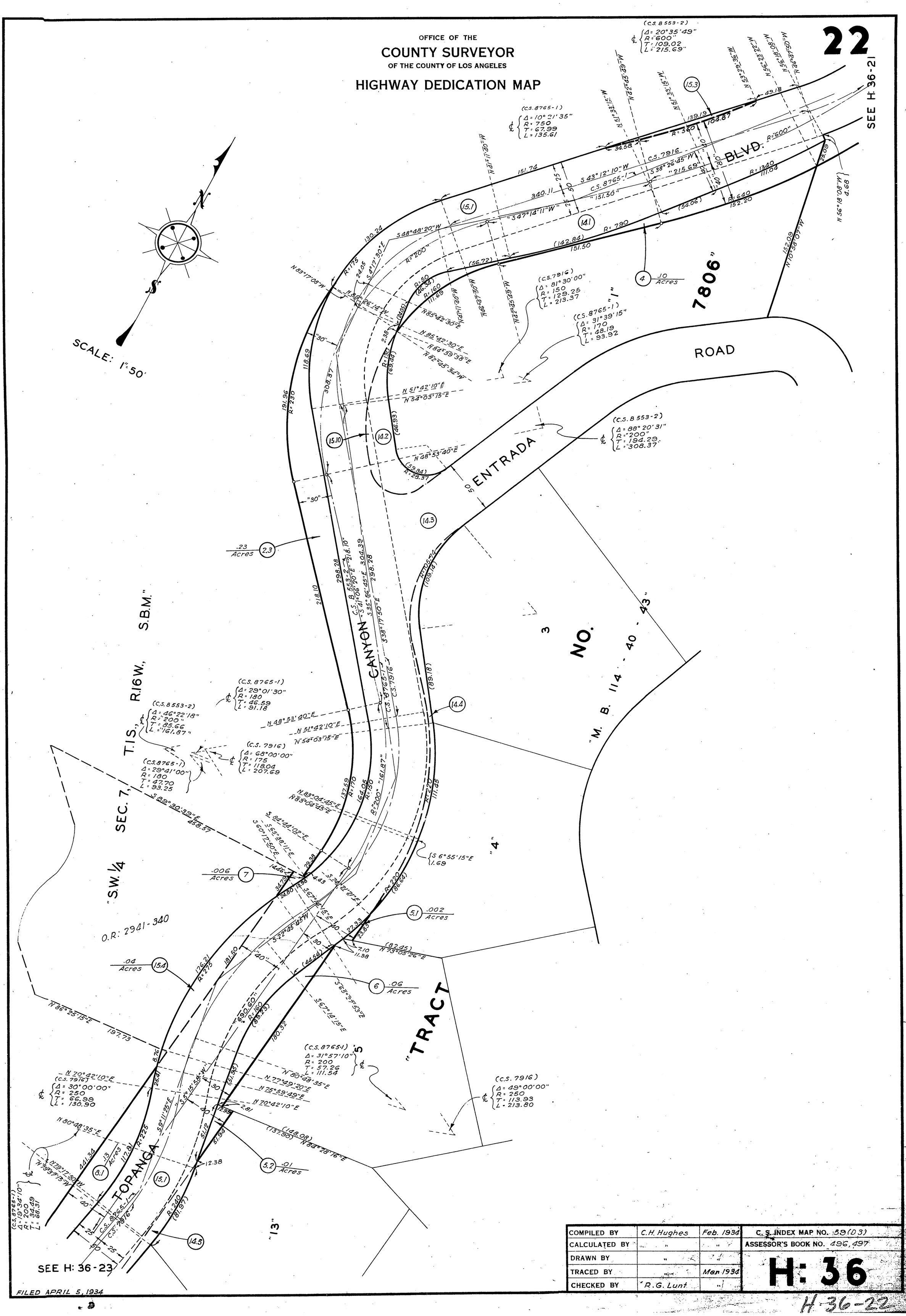

COMPILED BY	C.H. Hughes	Feb. 1934	C.S. INDEX MAP NO. 59 (D3)
CALCULATED BY	"	"	ASSESSOR'S BOOK NO. 496, 497
DRAWN BY	"	"	
TRACED BY	"	Mar 1934	H: 36
CHECKED BY	R.G. Lunt	"	

FILED APRIL 5, 1934

H-36-22

23

OFFICE OF THE

COUNTY SURVEYOR

OF THE COUNTY OF LOS ANGELES

HIGHWAY DEDICATION MAP

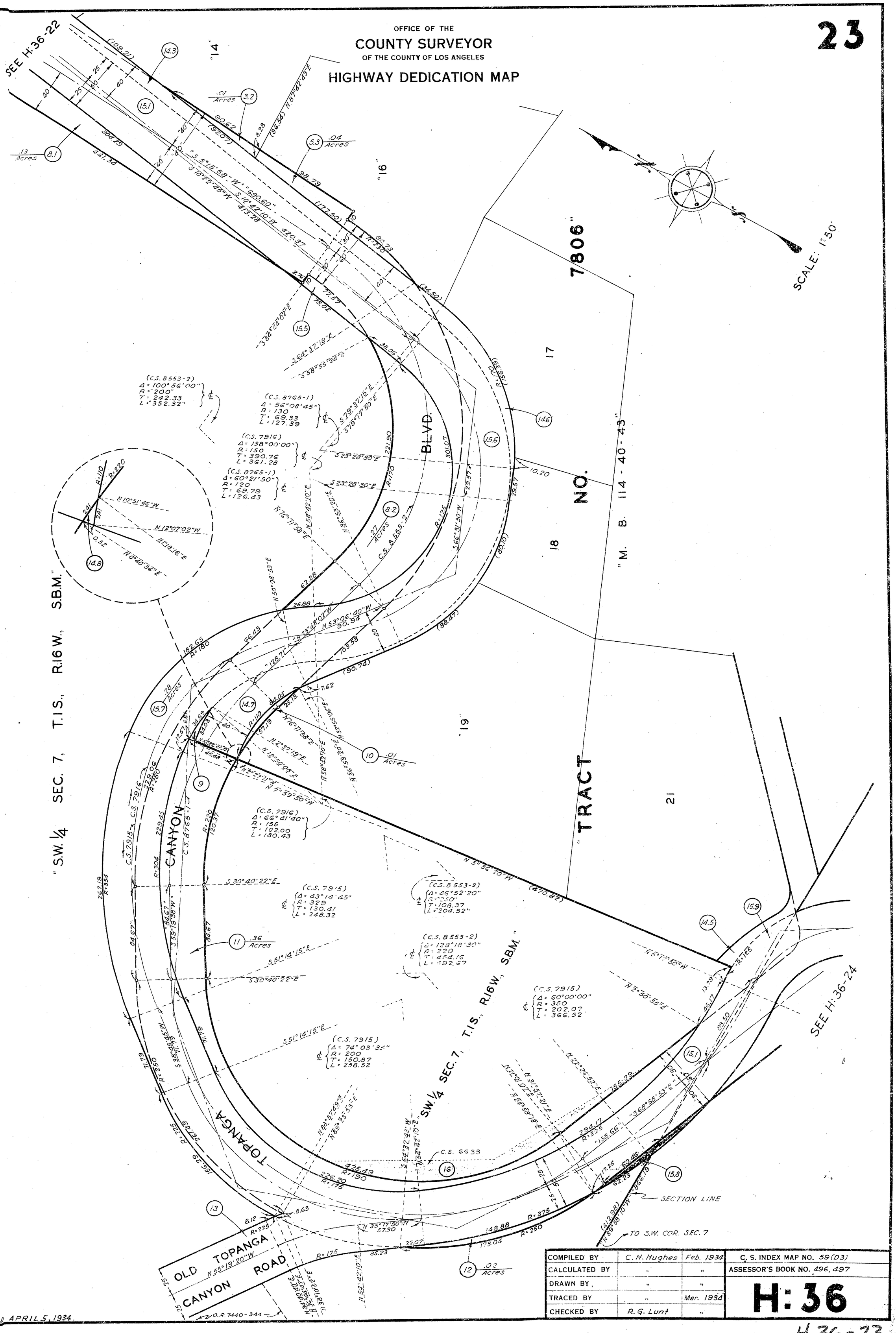

COMPILED BY	C. H. Hughes	Feb. 1934	C. S. INDEX MAP NO. 59(D3)
CALCULATED BY	"	"	ASSESSOR'S BOOK NO. 496, 497
DRAWN BY	"	"	H:36
TRACED BY	"	Mar. 1934	
CHECKED BY	R. G. Lunt	"	

FILED APRIL 5, 1934.

H 36-23