MR 34204

204

MAP

OF THOSE PARTS OF THE RANCHO

LA BALLONA

IN

LOS ANGELES COUNTY CALIFORNIA

which in the suit of John D Young et. al. vs. Ygnacio Machado et al No. 965 of the register of actions were allotted to the Heirs of Augustina Machado decd. by Decree of the District Court of the 1st Judicial District Cal of 14 December 1868

showing

the partition of said lands made in the suit of Ramona. S. de Machado vs Domingo Machado et. al. in the District Court of the 17 Judicial District California by Geo. Hansen sole referee of partition appointed by the decree of said District Court of October 11th 1875.

SCALE OF ONE INCH TO 10 CHS TRUE COURSES VAR 14°30'E ASSISTANT SURVEYOR AND DRAUGHTSMAN ALFRED SOLANO

For copy of this map see C.F. 64

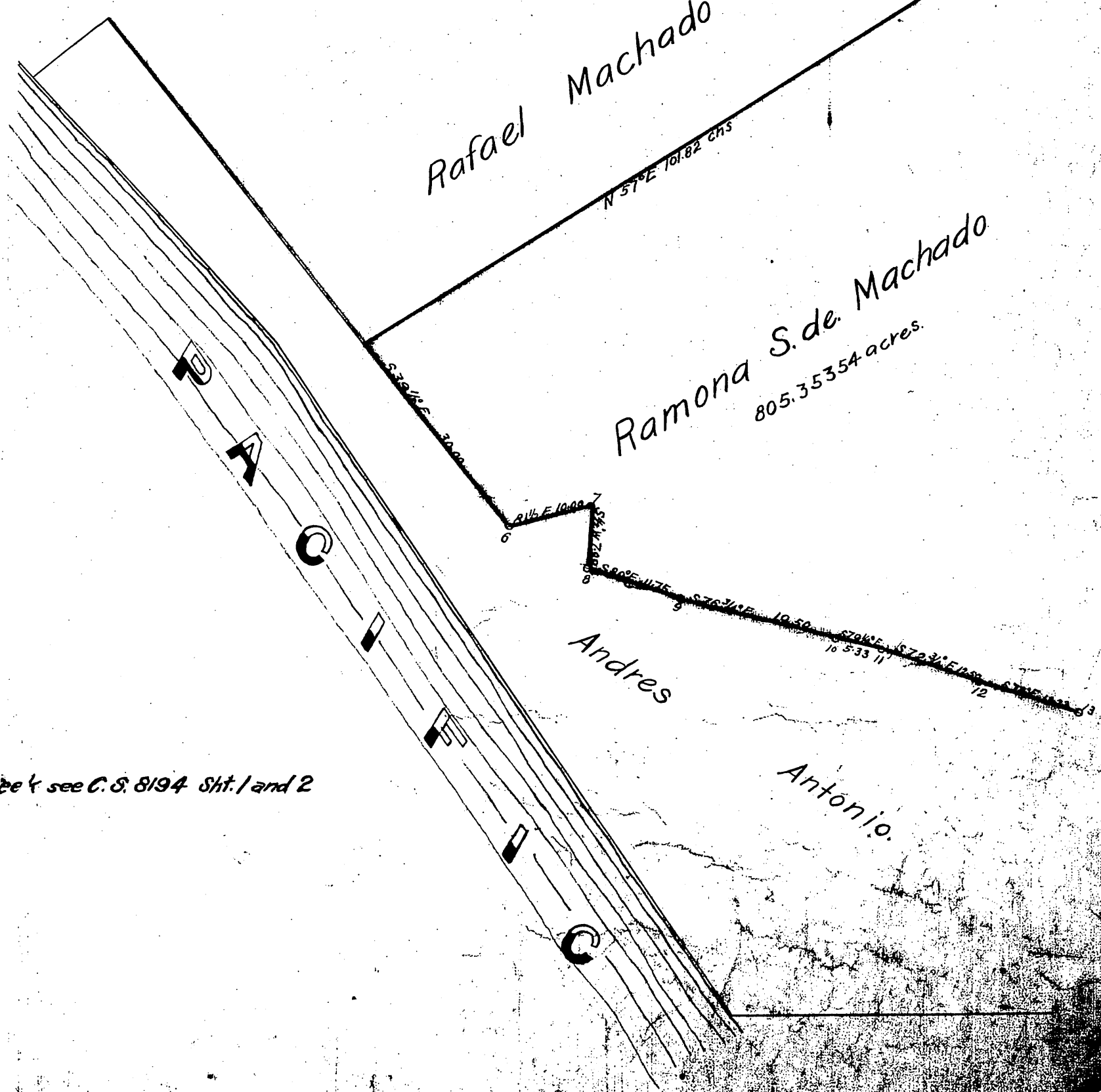

For Ballona Creek see C.S. 8194 Sht. 1 and 2

FOR BALLONA CREEK CHANNEL SEE C.S. 8194

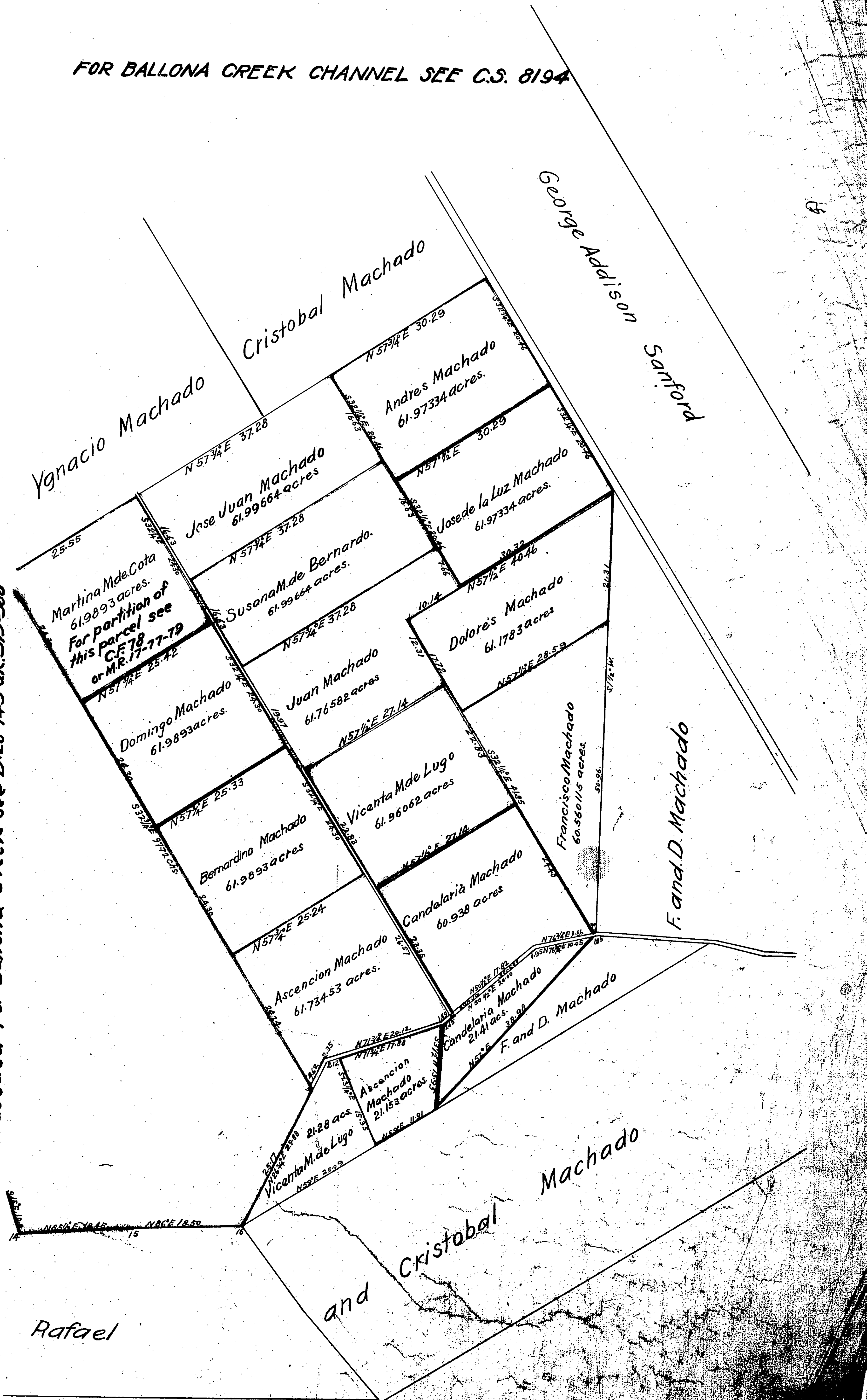

Por. Candelaria and por. Francisco & Dolores Machado allotments for Washington Blvd. D:42-255 O.R. 3535-241
Santa Monica St. changed to Polytechnic Ave. D:18-165 Ord. 496
Wid'n Polytechnic Ave. D:6389-8 D:19-266.
Polytechnic Blvd. changed to Walgrove Ave. D:18-176 Ord. 525
For deed to Santa Monica Ave. through C. Machado 21.41 Acs. see D:29-114 D:7423-274
" " " " " and Fr. & Dol. Machado 32.92 Acs. See D:29-142 D:7487-199
Por. deeded for Ballona Creek see D:28-145 O.R. 515-388

+3+206

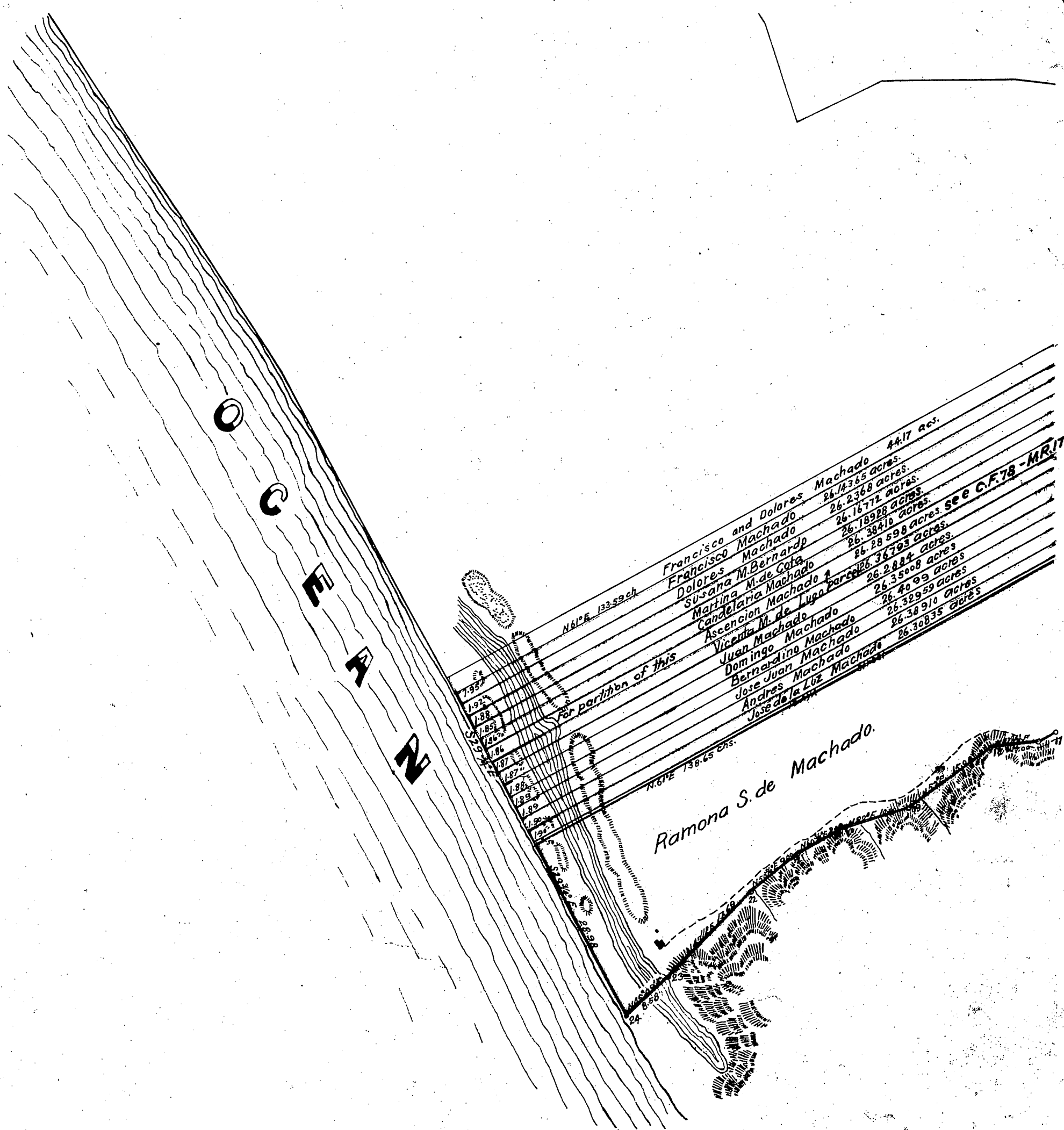

Table of Partition

	Interest	1st Class	2nd Class	3rd Class	4th Class	Total
Ramona S. de Machado	1/2	230.6910	246.0306	1271.8881	341.8509	2090.4606
Domingo Machado	1/26	17.9617	17.9986	100.6755	26.3500	162.9858
Dolores Machado	1/26	17.9466	17.4479	98.4981	26.2368	158.0994
Bernardino Machado	1/26	18.0903	19.1760	103.1282	26.4099	166.8047
Francisco Machado	1/26	17.0868	15.5643	98.0573	26.1436	156.8520
Juan Machado	1/26	17.1983	18.9111	99.2544	26.2884	161.6522
Jose Juan Machado	1/26	17.9037	17.9948	100.4496	26.3295	162.6768
Andres Machado	1/26	17.9037	17.1855	98.7374	26.3891	160.2157
Josedela Luz. Machado	1/26	17.9037	16.6384	98.8720	26.3083	159.7224
Vicente M. de Lugo	1/26	17.9470	21.2800	99.0869	26.3679	164.6818
Ascencion Machado	1/26	17.8334	21.4100	99.1070	26.2859	164.6363
Susana M. de Bernardo	1/26	17.9000	20.9326	98.7703	26.1677	163.7706
Candelaria Machado	1/26	17.8700	21.1530	97.8636	26.3841	163.2707
Martina M. de Cota	1/26	18.0246	20.3175	99.7932	26.1992	164.3345
Roads + Streets		5.4680	4.6340	18.3330	8.4180	36.8530
Total acres		467.7290	494.6435	2582.5147	692.1193	4237.0065

Compiled 23.7.

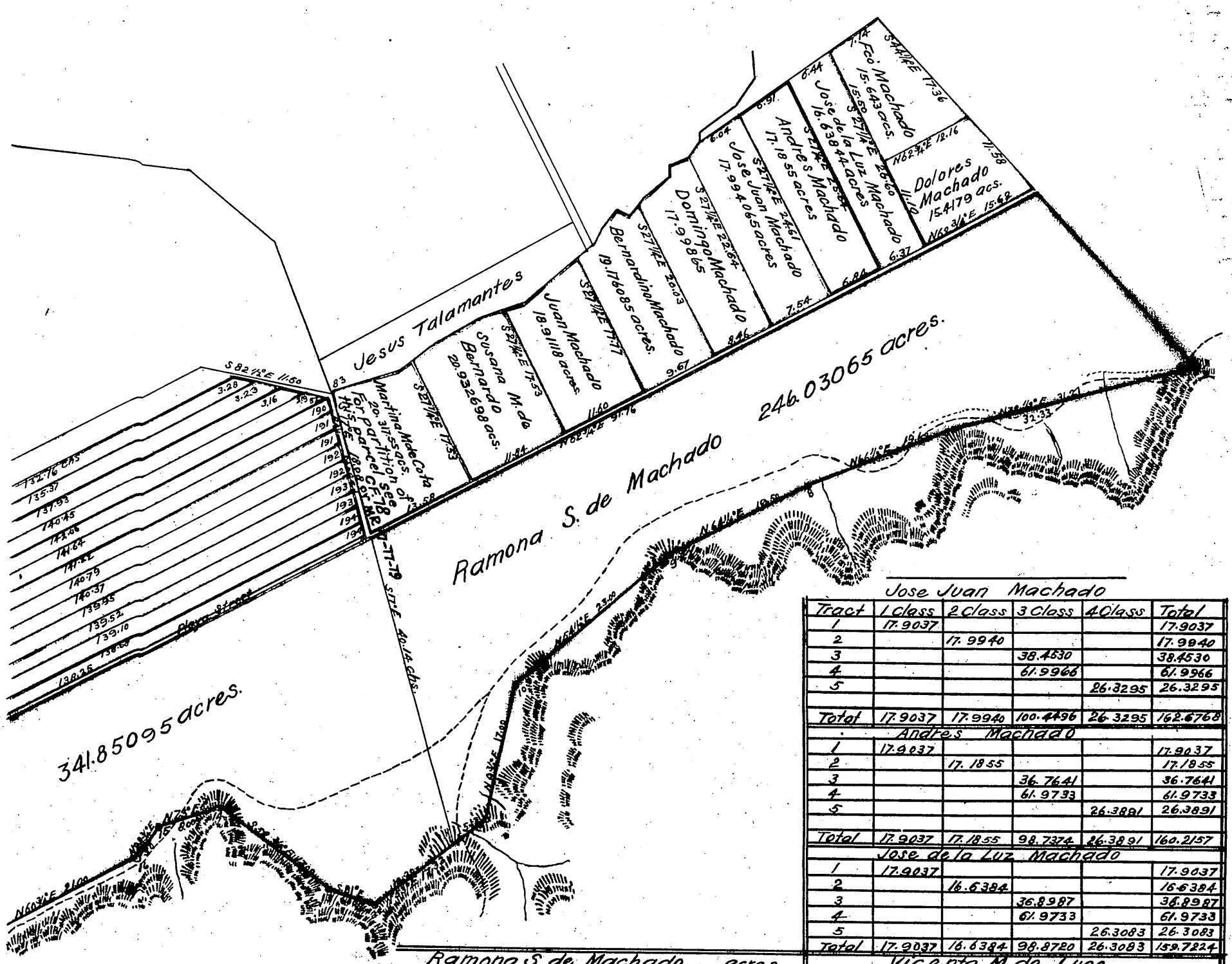

Jose Juan Machado

Tract	1 Class	2 Class	3 Class	4 Class	Total
1	17.9037				17.9037
2		17.9940			17.9940
3			38.4530		38.4530
4			61.9966		61.9966
5				26.3295	26.3295
Total	17.9037	17.9940	100.4496	26.3295	162.6768

Andres Machado

1	17.9037				17.9037
2		17.1855			17.1855
3			36.7641		36.7641
4			61.9733		61.9733
5				26.3891	26.3891
Total	17.9037	17.1855	98.7374	26.3891	160.2157

Jose de la Luz Machado

1	17.9037				17.9037
2		16.6384			16.6384
3			36.8987		36.8987
4			61.9733		61.9733
5				26.3083	26.3083
Total	17.9037	16.6384	98.8720	26.3083	159.7224

Ramona S de Machado acres

Tract	1 Class	2 Class	3 Class	4 Class	Total
1	7.4360				7.4360
2			15.5712		15.5712
3	47.3600		21.5200		68.8800
4	7.0907				7.0907
5	86.9555				86.9555
6	81.8488		12.1132		93.9620
7		246.0306			246.0306
8				341.8509	341.8509
9			417.3302		417.3302
10			805.3535		805.3535
Total	230.6910	246.0306	1271.8881	341.8509	2090.4606

Domingo Machado

1	17.9617				17.9617
2		17.9986			17.9986
3			38.6862		38.6862
4			61.9893		61.9893
5				26.3500	26.3500
Total	17.9617	17.9986	100.6755	26.3500	162.9858

Dolores Machado

1	17.9466				17.9466
2		15.4179			15.4179
3			37.3198		37.3198
4			61.1783		61.1783
5				26.2368	26.2368
Total	17.9466	15.4179	98.4981	26.2368	158.0994

Bernardino Machado

1	18.0905				18.0905
2		19.1760			19.1760
3			41.1390		41.1390
4			61.9893		61.9893
5				26.4099	26.4099
Total	18.0905	19.1760	103.1283	26.4099	166.8047

Francisco Machado

1	17.0868				17.0868
2		15.5643			15.5643
3			37.4972		37.4972
4			60.5601		60.5601
5				26.1436	26.1436
Total	17.0868	15.5643	98.0573	26.1436	156.8520

Juan Machado

1	17.1983				17.1983
2		18.9111			18.9111
3			37.4886		37.4886
4			61.7658		61.7658
5				26.2884	26.2884
Total	17.1983	18.9111	99.2544	26.2884	161.6522

Vicenta M. de Lugo

1	17.9470				17.9470
2		21.2800			21.2800
3			37.1263		37.1263
4			61.9606		61.9606
5				26.3679	26.3679
Total	17.9470	21.2800	99.0869	26.3679	164.6818

Ascencion Machado

1	17.8334		5.7758		23.6092
2		21.4100			21.4100
3			31.5967		31.5967
4			61.7345		61.7345
5				26.2859	26.2859
Total	17.8334	21.4100	99.1070	26.2859	164.6363

Susana M de Bernardo

1	16.6929		7.0900		23.7829
2		20.9326			20.9326
3	1.2071		29.6837		30.8908
4			61.9966		61.9966
5				26.1677	26.1677
Total	17.9000	20.9326	98.7703	26.1677	163.7706

Candelaria Machado

1	17.8700		3.9700		21.8400
2		21.1530			21.1530
3			32.9556		32.9556
4			60.9380		60.9380
5				26.3841	26.3841
Total	17.8700	21.1530	97.8636	26.3841	163.2707

Martina M. de Cota.

1	18.0246				18.0246
2		20.3175			20.3175
3			37.8039		37.8039
4			61.9893		61.9893
5				26.1892	26.1892
Total	18.0246	20.3175	99.7932	26.1892	164.2245

Roads & Streets

1			1.5240		1.5240
2			4.8990		4.8990
3	3.2030				3.2030
4			4.1940		4.1940
5	2.2650				2.2650
6		4.6340			4.6340
7				5.4180	5.4180
8			2.7420		2.7420
9			4.9720		4.9720
Total	5.4680	4.6340	18.3330	[illegible]	[illegible]

+3+208

Pom. Port Road and por. Playa St. changed to Centinela Ave. D. 13-159 R.B. 24-174

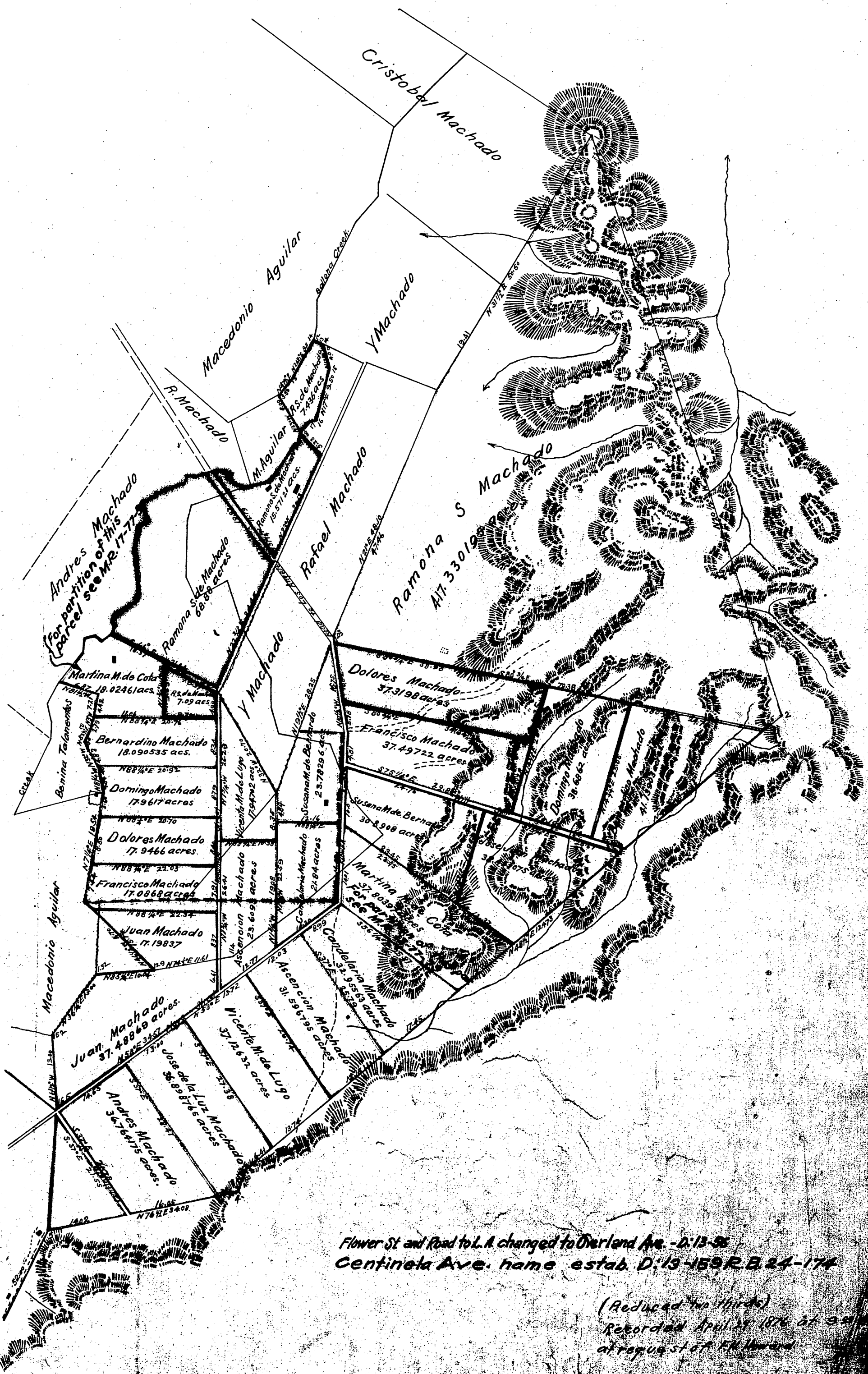
Cristobal Machado
Macedonio Aguilar
Y Machado
Ballona Creek
R. Machado
M. Aguilar
R.S. de Machado 7.436 acs.
Ramona S. de Machado 15.5721 acs.
Andres Machado
For partition of this parcel see M.R. 17-77
Rafael Machado
Ramona S Machado
Alt. 330198
Ramona S. de Machado 68.88 acres
Y Machado
Martina M. de Cota 18.02461 acs.
R.S. de Machado 7.09 acs.
Bernardino Machado 18.090535 acs.
Domingo Machado 17.9617 acres
Dolores Machado 17.9466 acres
Francisco Machado 17.0868 acres
Juan Machado 17.19837
Benina Talamantes
Creek
Macedonio Aguilar
Juan Machado 37.48869 acres
Andres Machado 34.764475 acres
Jose de la Luz Machado 36.898786 acres
Vicente M. de Lugo 37.12632 acres
Ascencion Machado 31.596795 acres
Candelaria Machado 21.84 acres
Susana M. de Bernardo 23.7829 6 acres
Vicenta M. de Lugo 17.94742 acres
Ascencion Machado 23.6093 acres
Dolores Machado 37.3198 acres
Francisco Machado 37.49722 acres
Susana M. de Bernardo 30.8908 acres
Martina M. de Cota 37.8039 acres For partition see M.R. 17-77
Candelaria Machado 32.95563 acres
Domingo Machado 38.6862 acres
Ascencion Machado 41.75903 acres
Jose Machado
Flower St. and Road to L.A. changed to Overland Ave. - D. 13-95
Centinela Ave. name estab. D. 13-159 R.B. 24-174
(Reduced two thirds)
Recorded April 29 1876 at 9:00
at request of F.K. Howard