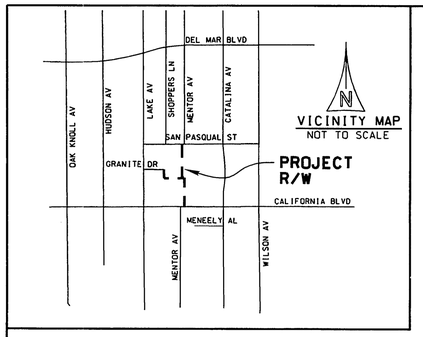

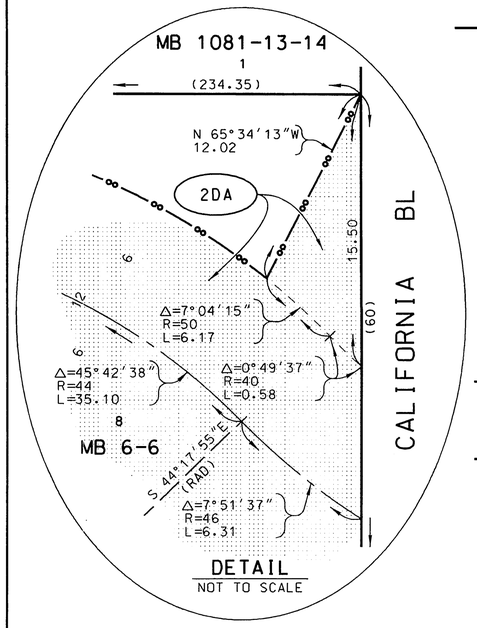

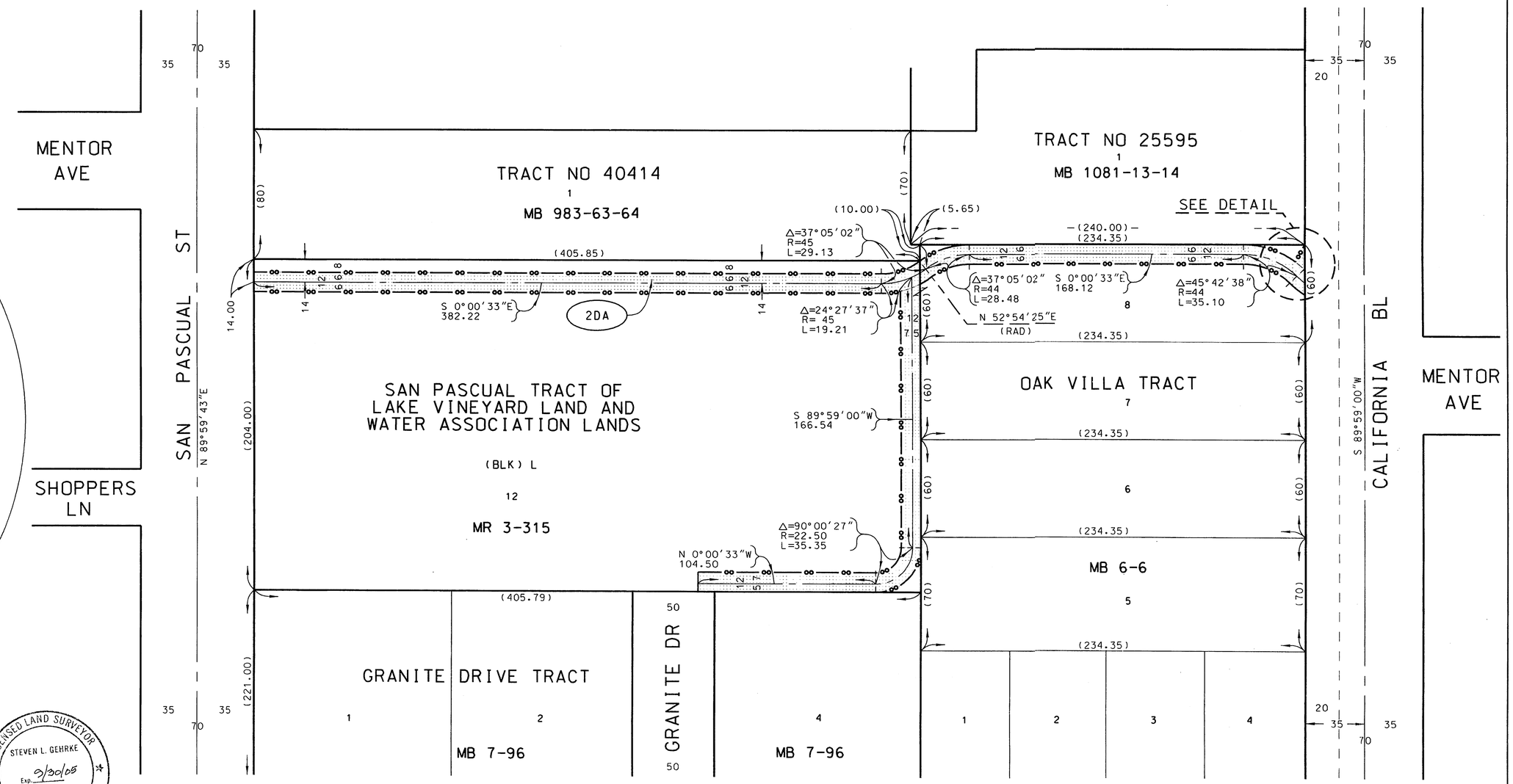

FOR R/W AQUIRED PRIOR TO 5-01-05 SEE 275-564-RW 2

RIGHT OF WAY ENGINEERING

FEET
0 20 40 60 80
80 40 0
SCALE

LICENSED LAND SURVEYOR
STEVEN L. GEHRKE
Exp. 9/30/05
No. 5664
STATE OF CALIFORNIA

ALL IN THE CITY OF PASADENA

PARCEL NO.	PROPERTY OWNER	VESTING DEED	AREA TOTAL	AREA ACQ.	AREA EXCESS	AREA REM'R	ACQ. RECORDING DATA O.R. DOCUMENT NO.
2DA	MACY'S WEST, INC.*	OR 02-1316732	2.22 ACS	11406			

REMAINDER AREA INCLUDES SLOPES, DRAINS AND TEMPORARY CONSTRUCTION EASEMENTS

REFERENCES
TG 566 (A6)
IM 159-237
275-564-F27.1 TO .4

REVISED

LOS ANGELES COUNTY DEPARTMENT OF PUBLIC WORKS
LOS ANGELES COUNTY FLOOD CONTROL DISTRICT

PREPARED BY: R. AVANCENA
CHECKED BY: D. BIRO
BY DIRECTION OF: D. Biro
DATE: 7-28-05

PROJECT 564 LINE N

ARDEN ROAD
CALIFORNIA BL TO SAN PASCUAL ST

APPROVED BY
MAPPING & PROPERTY MANAGEMENT

NO. 275-564-RW 3

LEGEND

RECORD DISTANCES SHOWN IN ( ).
DISTANCES SHOWN IN FEET UNLESS OTHERWISE INDICATED.
AREAS SHOWN IN SQUARE FEET UNLESS OTHERWISE INDICATED.
OWNERSHIPS AND ACTUAL EXISTENCE OF FOREIGN EASEMENTS ARE NOT CURRENT.
DA DENOTES COVERED STORM DRAIN AND APPURTENANT STRUCTURES
PROPOSED FLOOD RIGHT OF WAY (EASEMENT): —oo—oo—oo—
* FOR COMPLETE VESTING SEE TITLE REPORT.

FM 22365

FORM NAME: fcdbase.dgn
DATE: 11-1-98

PART NAME:
DRAWN/REVISED: DATE: BY:

275-564-RW 3 LINEWORK.dgn 07/28/2005 07:14:17 AM