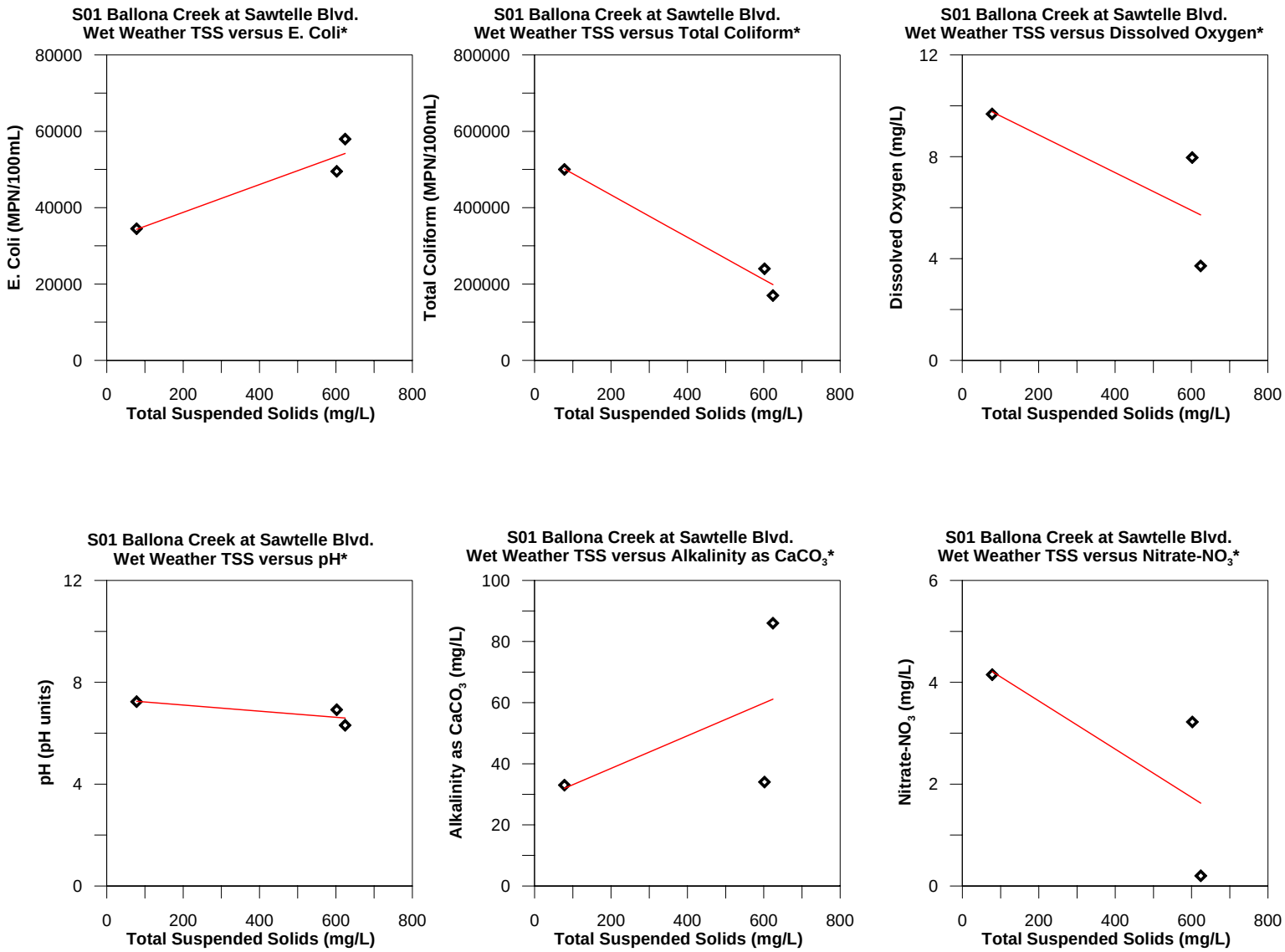

*Potentially correlated, but indeterminate based on small sample size.

Figure 4-7.1. S01 Ballona Creek at Sawtelle Blvd. Wet Weather Correlation Plots

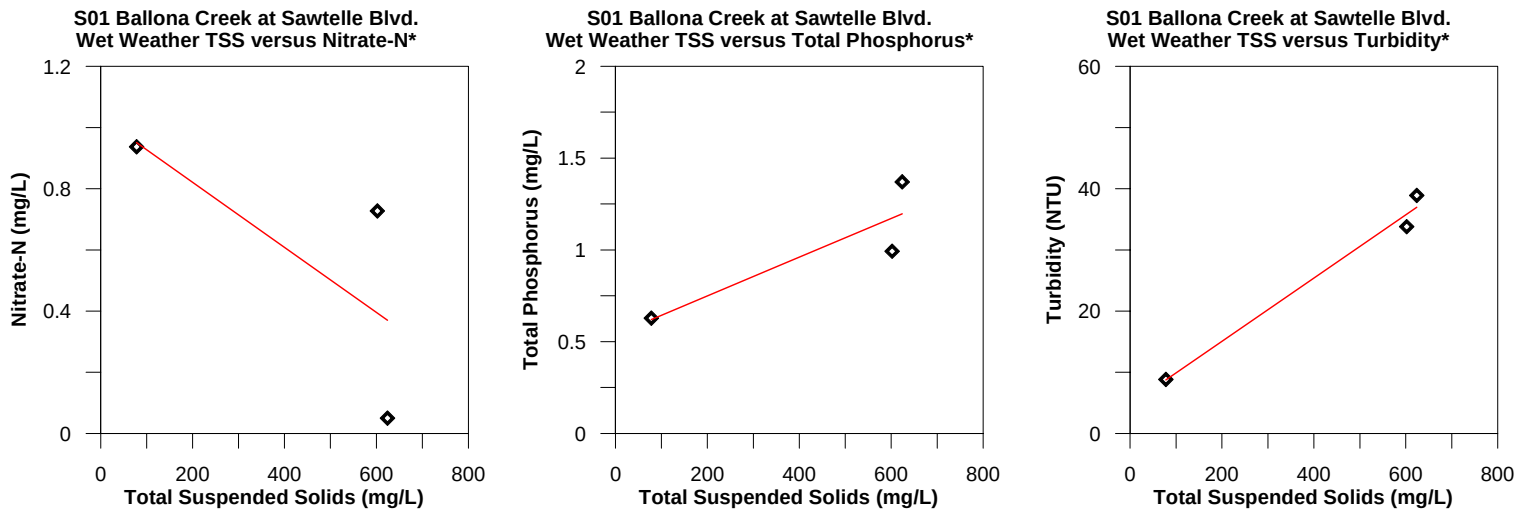

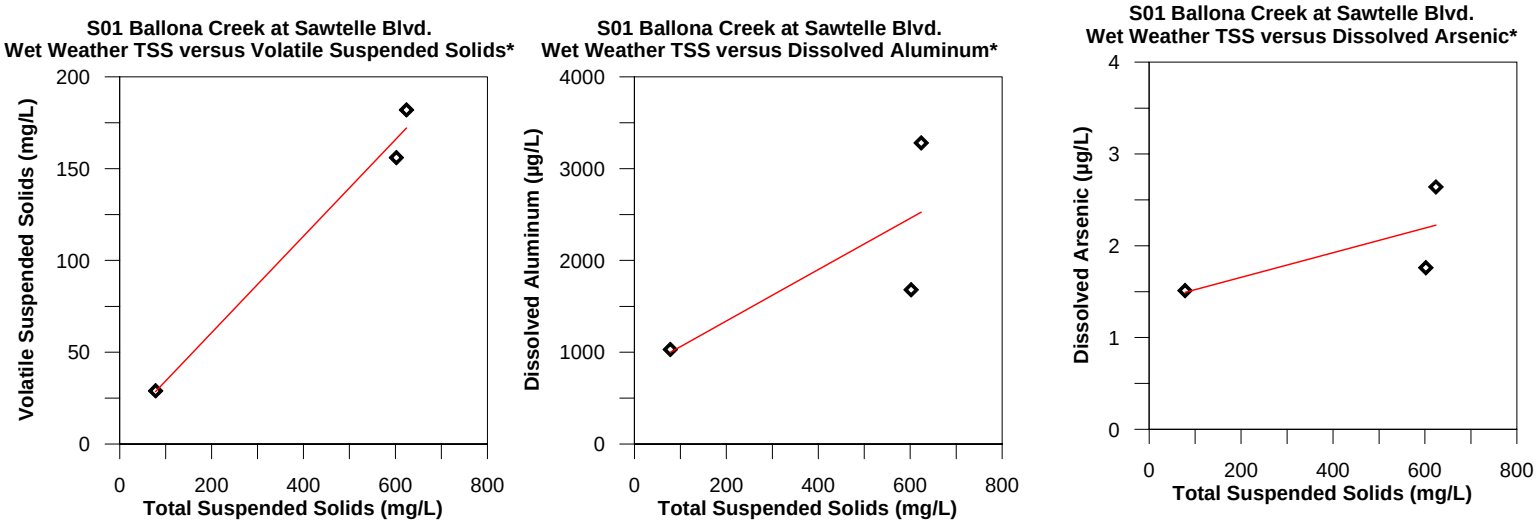

*Potentially correlated, but indeterminate based on small sample size.

Figure 4-7.1. S01 Ballona Creek at Sawtelle Blvd. Wet Weather Correlation Plots continued

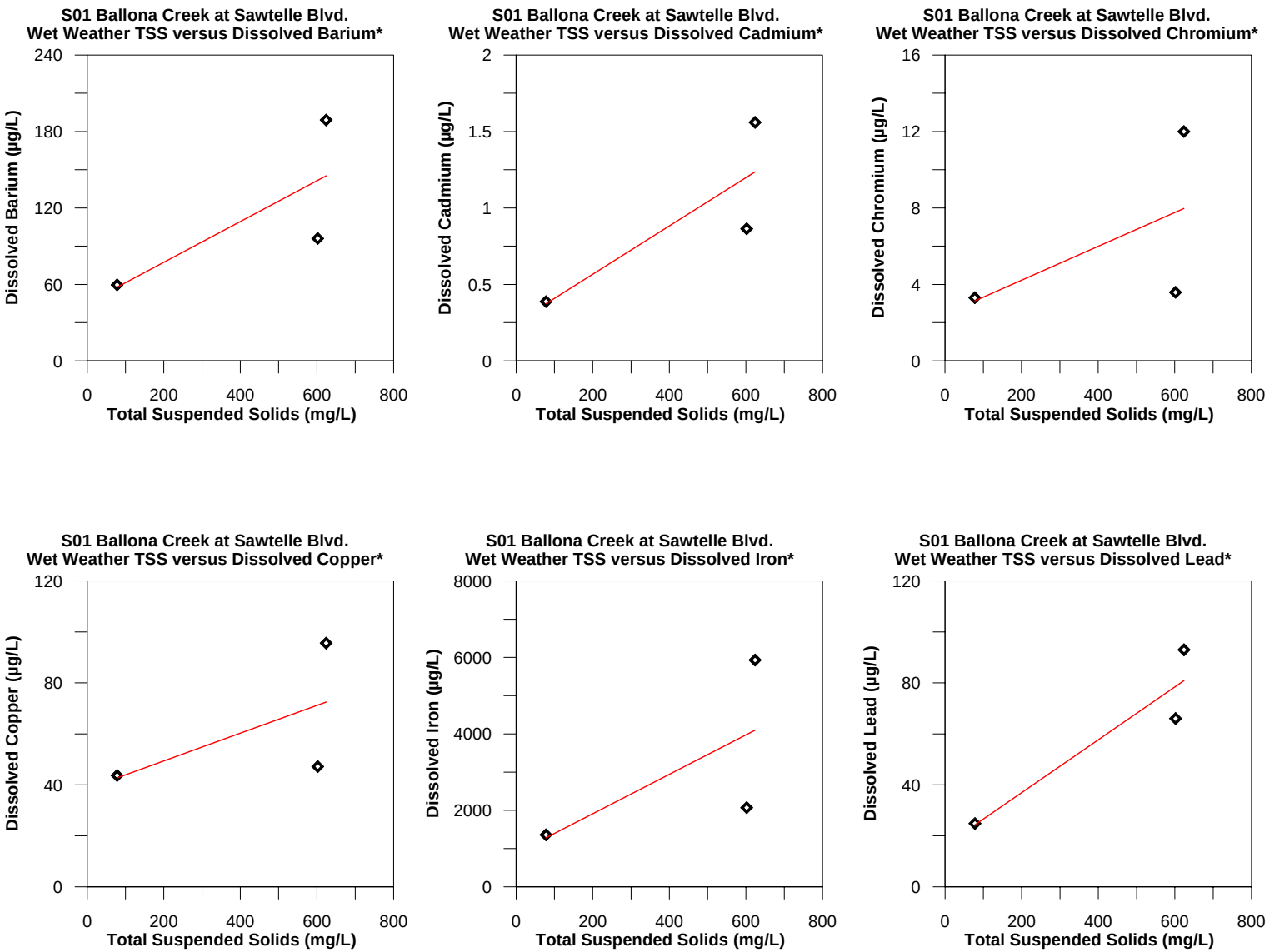

*Potentially correlated, but indeterminate based on small sample size.

Figure 4-7.1. S01 Ballona Creek at Sawtelle Blvd. Wet Weather Correlation Plots continued

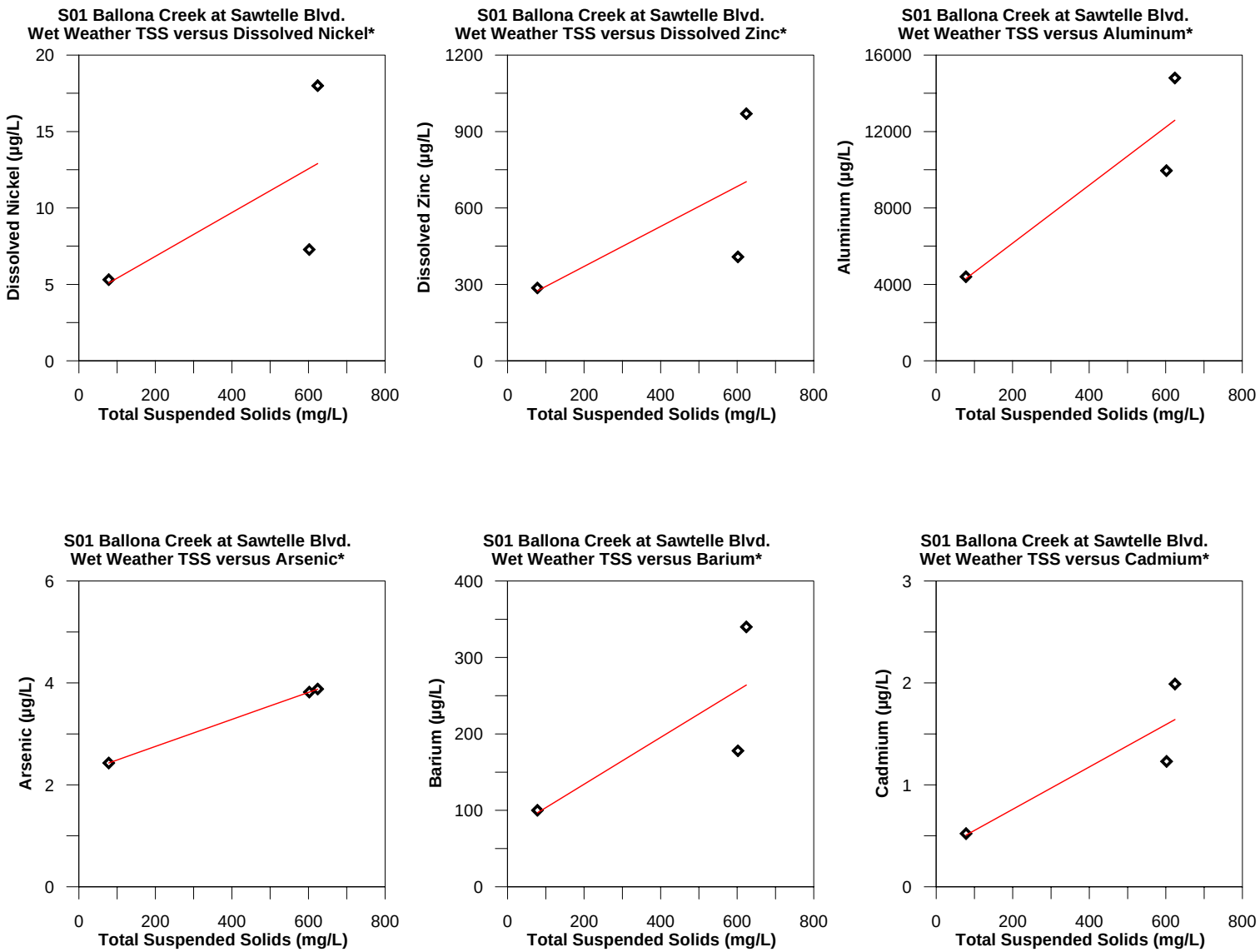

*Potentially correlated, but indeterminate based on small sample size.

Figure 4-7.1. S01 Ballona Creek at Sawtelle Blvd. Wet Weather Correlation Plots continued

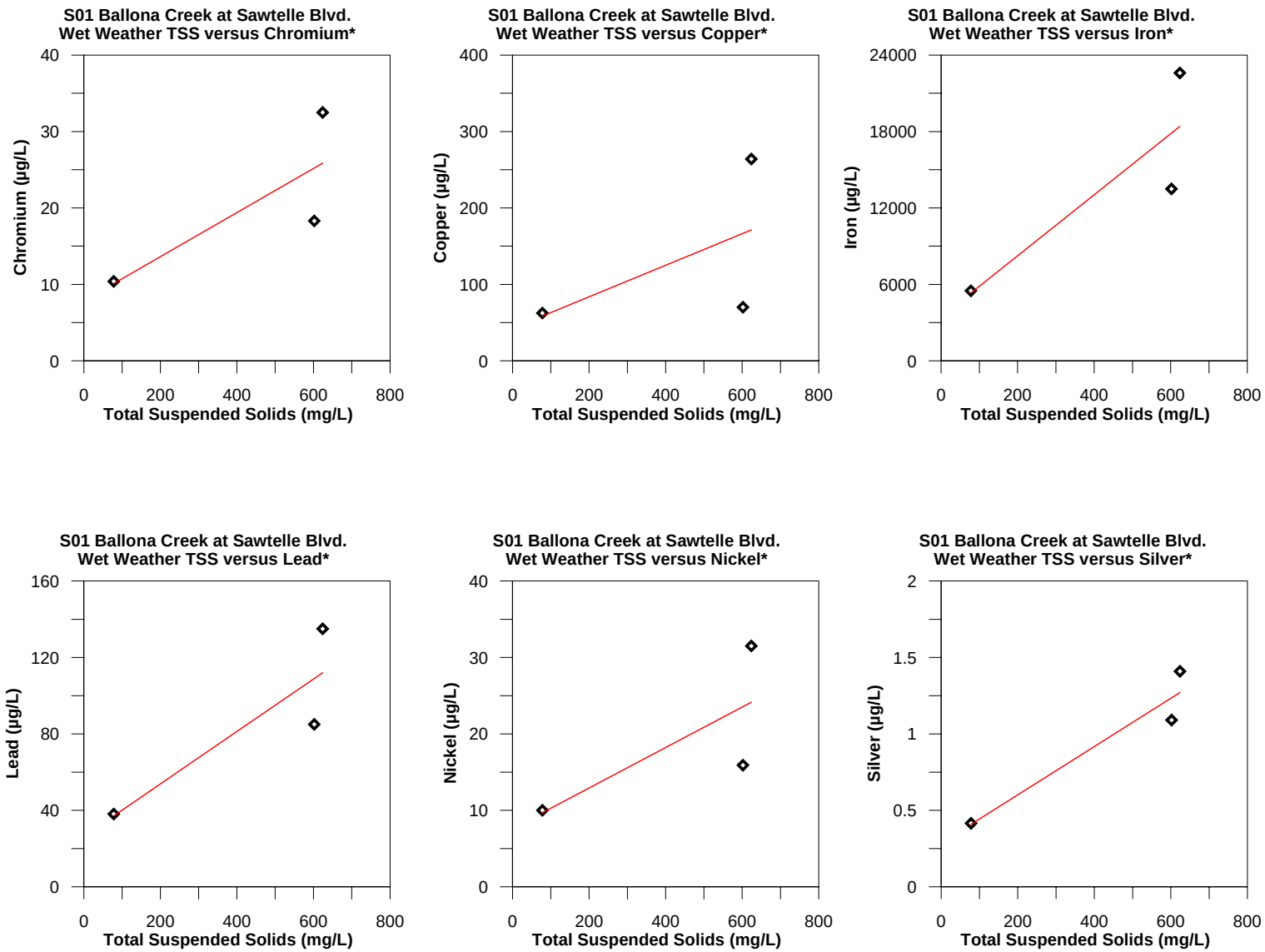

*Potentially correlated, but indeterminate based on small sample size.

Figure 4-7.1. S01 Ballona Creek at Sawtelle Blvd. Wet Weather Correlation Plots continued

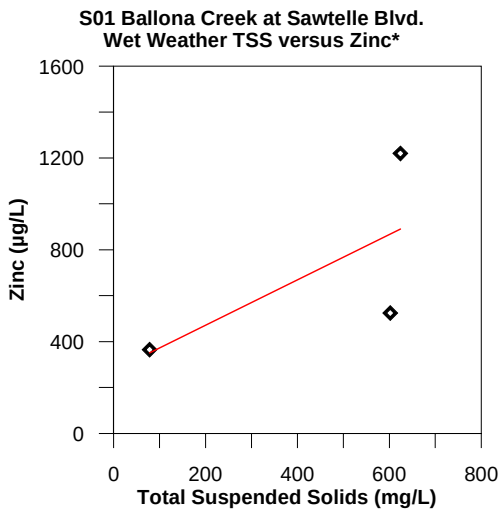

*Potentially correlated, but indeterminate based on small sample size.

Figure 4-7.1. S01 Ballona Creek at Sawtelle Blvd. Wet Weather Correlation Plots continued

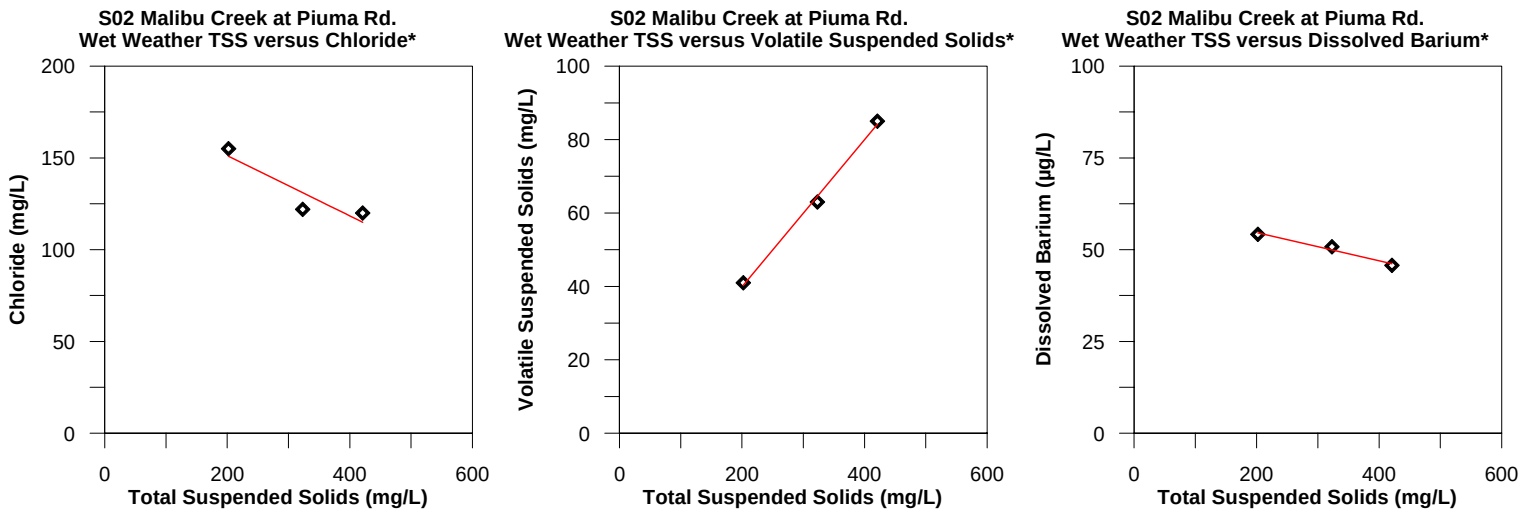

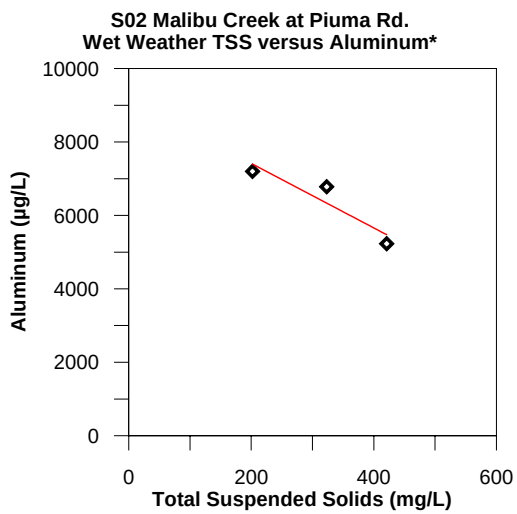

*Potentially correlated, but indeterminate based on small sample size.

Figure 4-7.2. S02 Malibu Creek at Piuma Rd. Wet Weather Correlation Plots

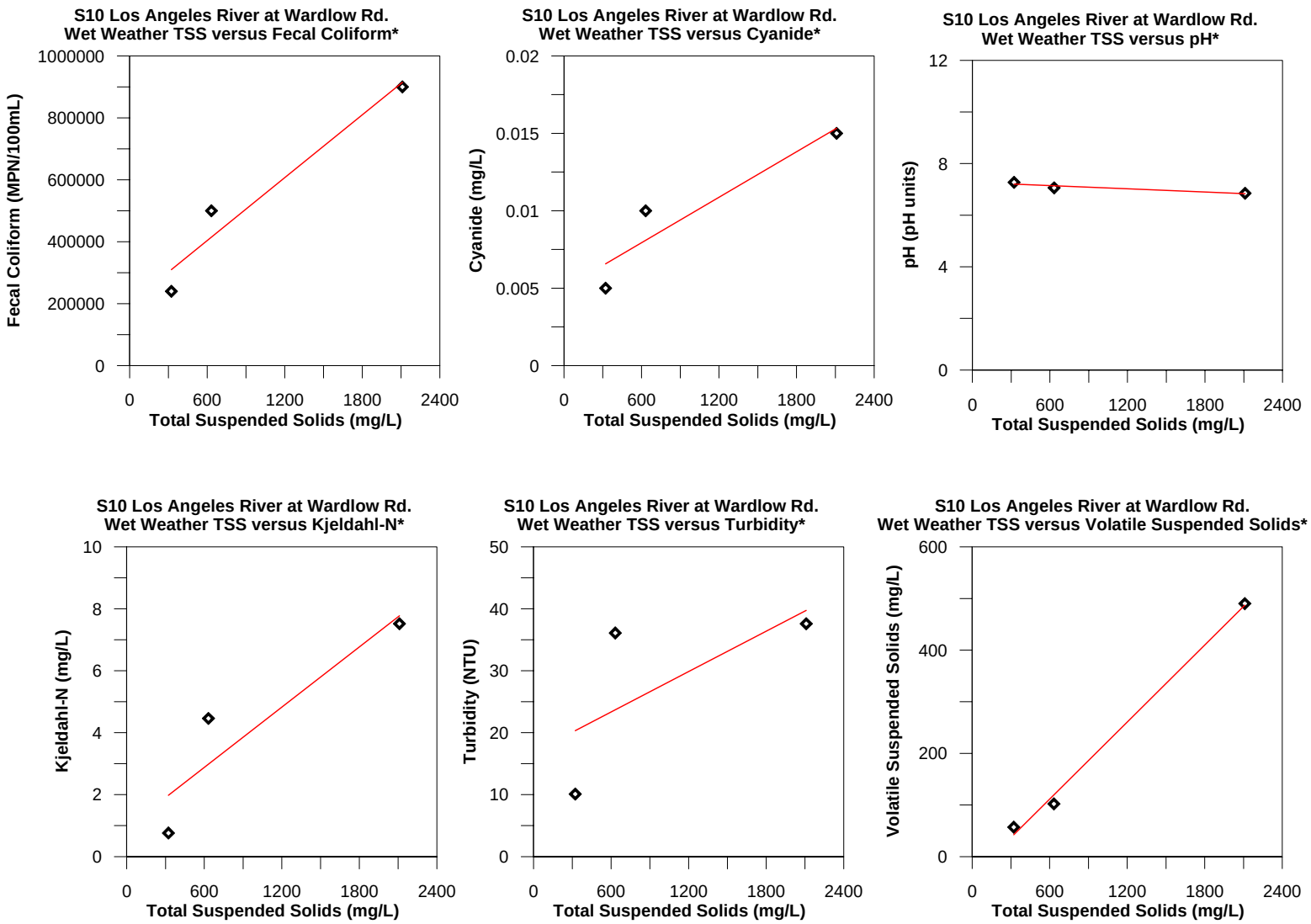

*Potentially correlated, but indeterminate based on small sample size.

Figure 4-7.3. S10 Los Angeles River at Wardlow Rd. Wet Weather Correlation Plots

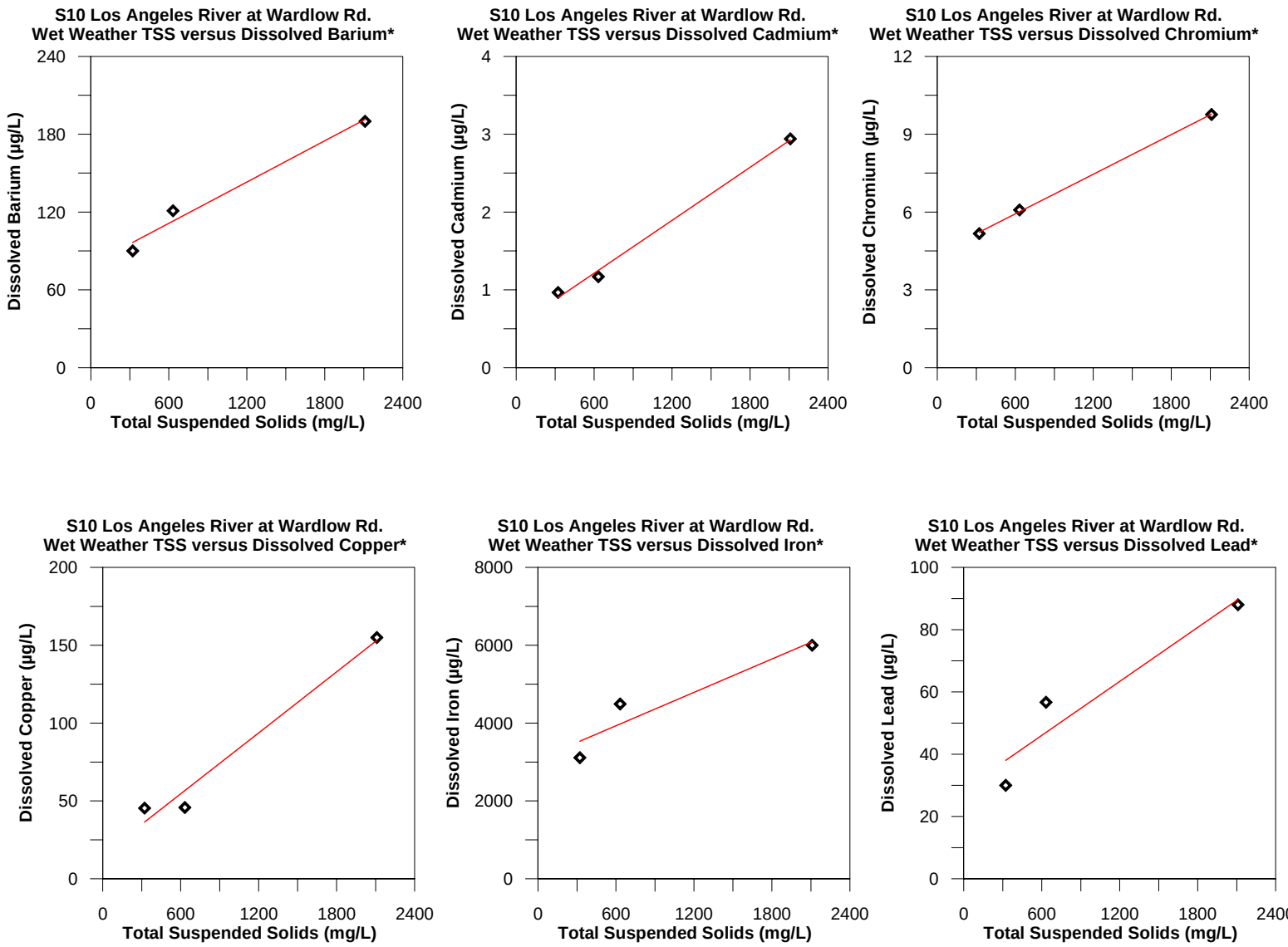

*Potentially correlated, but indeterminate based on small sample size.

Figure 4-7.3. S10 Los Angeles River at Wardlow Rd. Wet Weather Correlation Plots continued

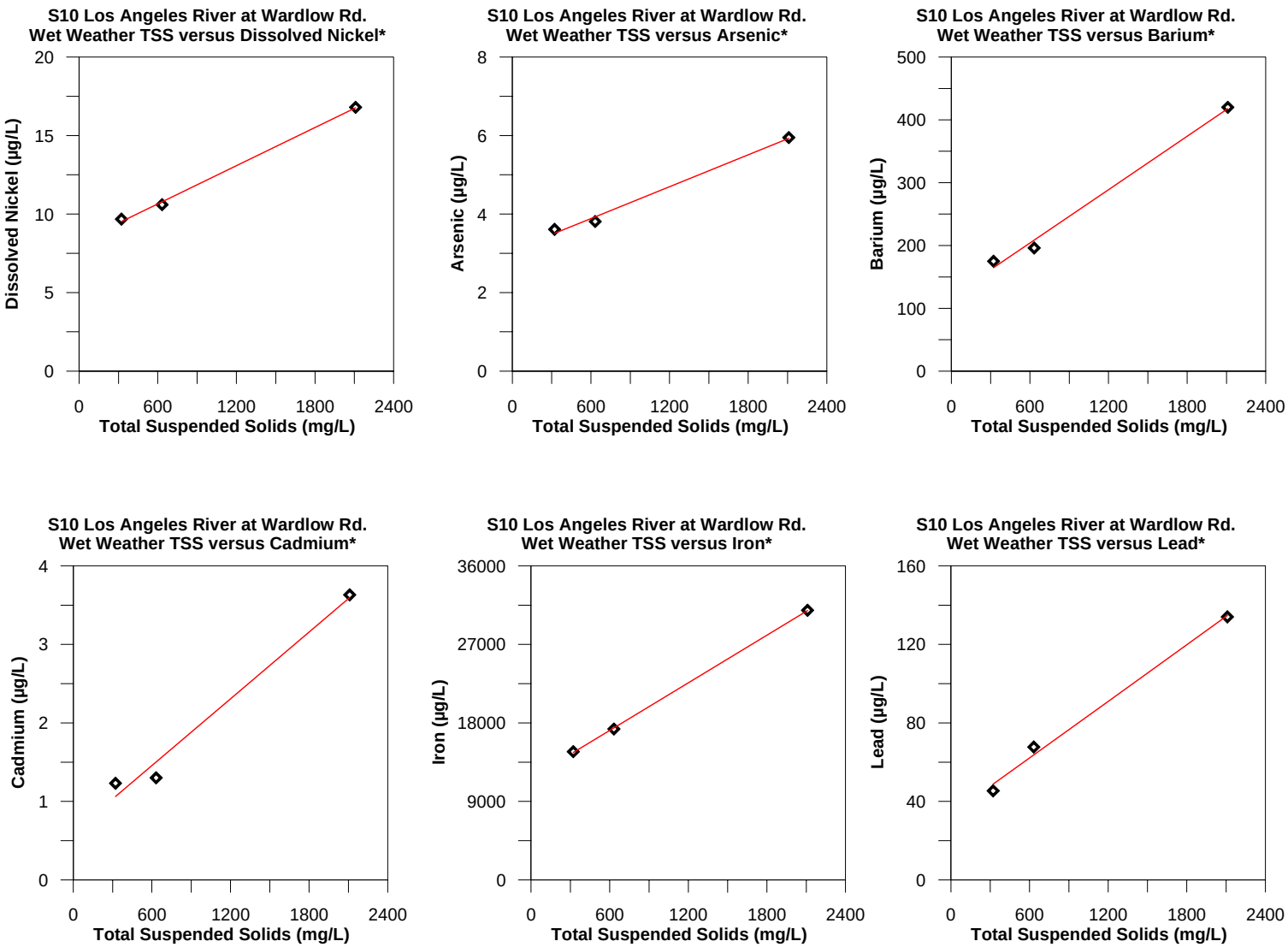

*Potentially correlated, but indeterminate based on small sample size.

Figure 4-7.3. S10 Los Angeles River at Wardlow Rd. Wet Weather Correlation Plots continued

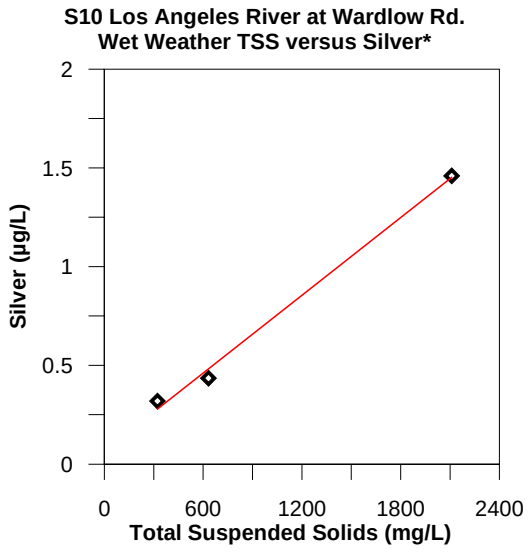

*Potentially correlated, but indeterminate based on small sample size.

Figure 4-7.3. S10 Los Angeles River at Wardlow Rd. Wet Weather Correlation Plots continued

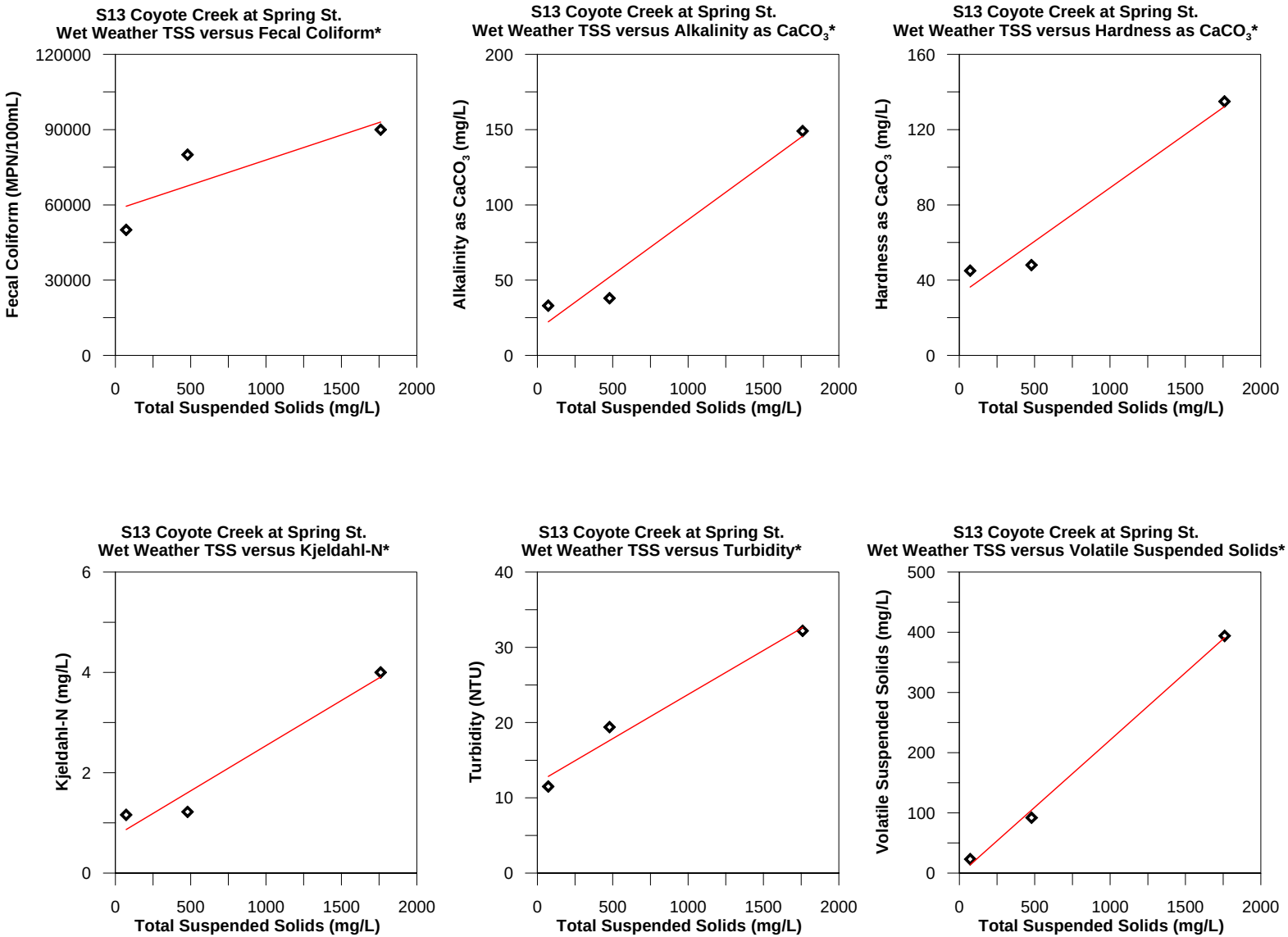

*Potentially correlated, but indeterminate based on small sample size.

Figure 4-7.4. S13 Coyote Creek at Spring St. Wet Weather Correlation Plots

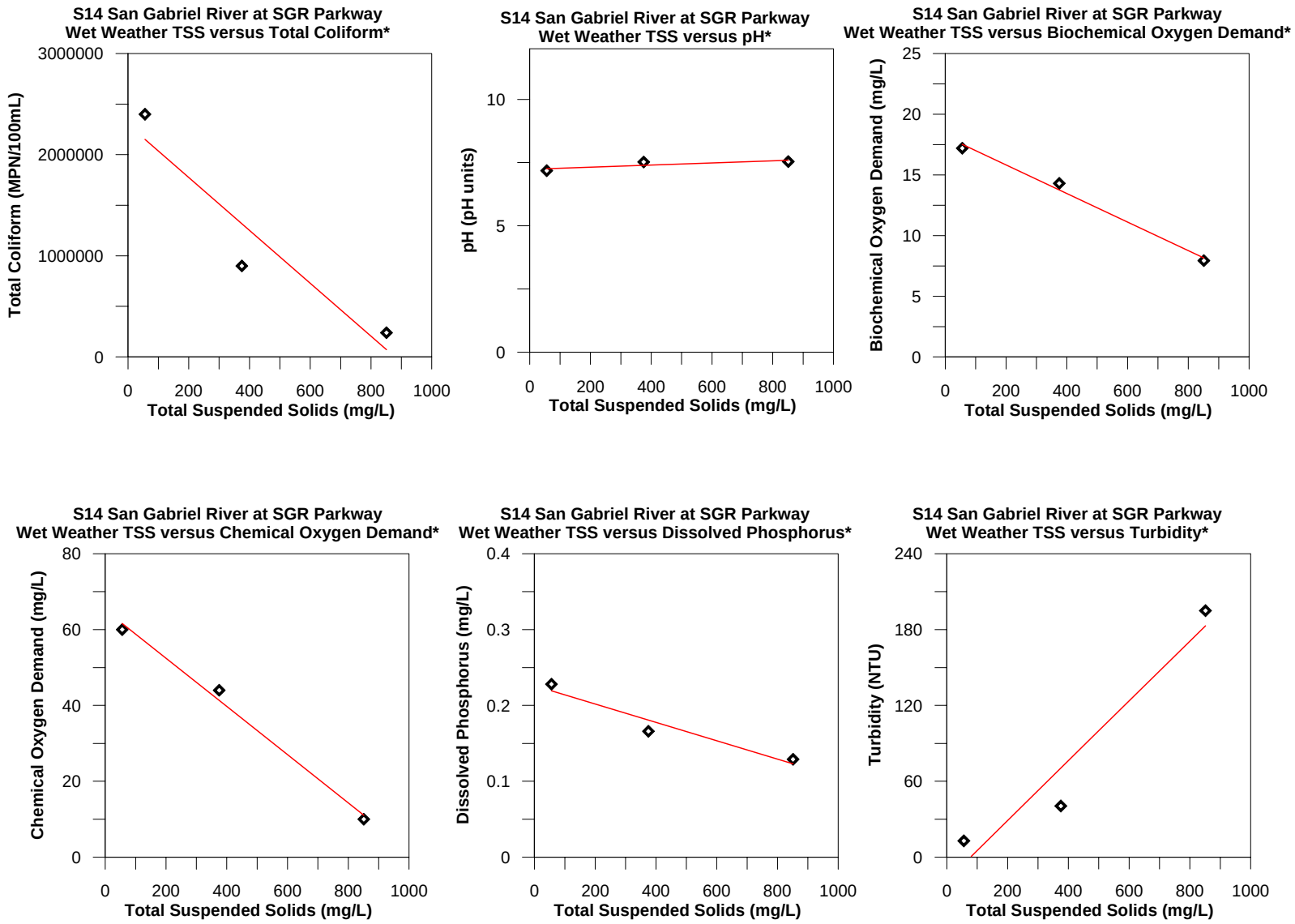

*Potentially correlated, but indeterminate based on small sample size.

Figure 4-7.5. S14 San Gabriel River at SGR Parkway Wet Weather Correlation Plots

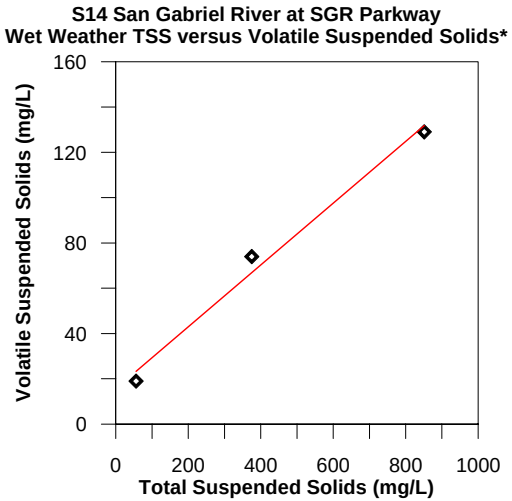

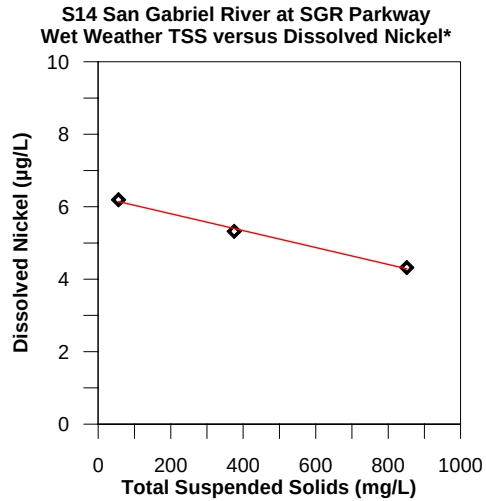

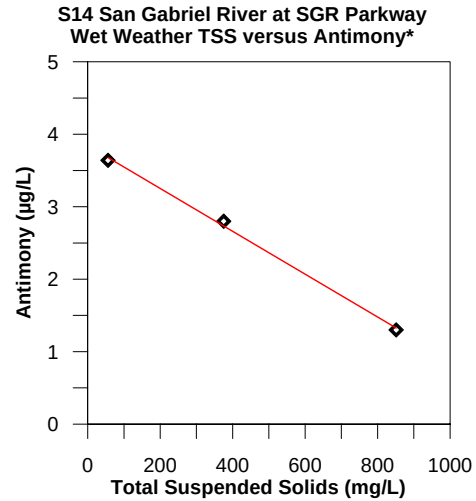

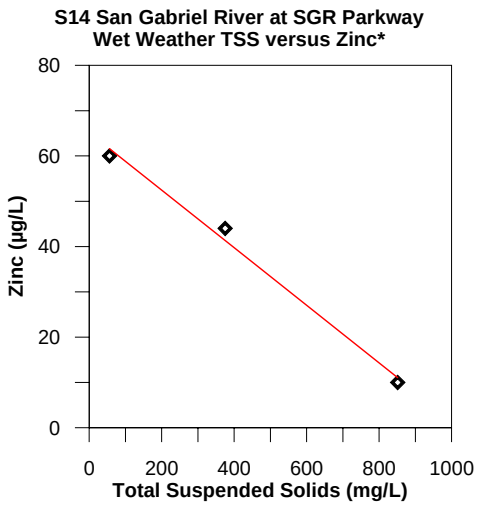

*Potentially correlated, but indeterminate based on small sample size.

Figure 4-7.5. S14 San Gabriel River at SGR Parkway Wet Weather Correlation Plots continued

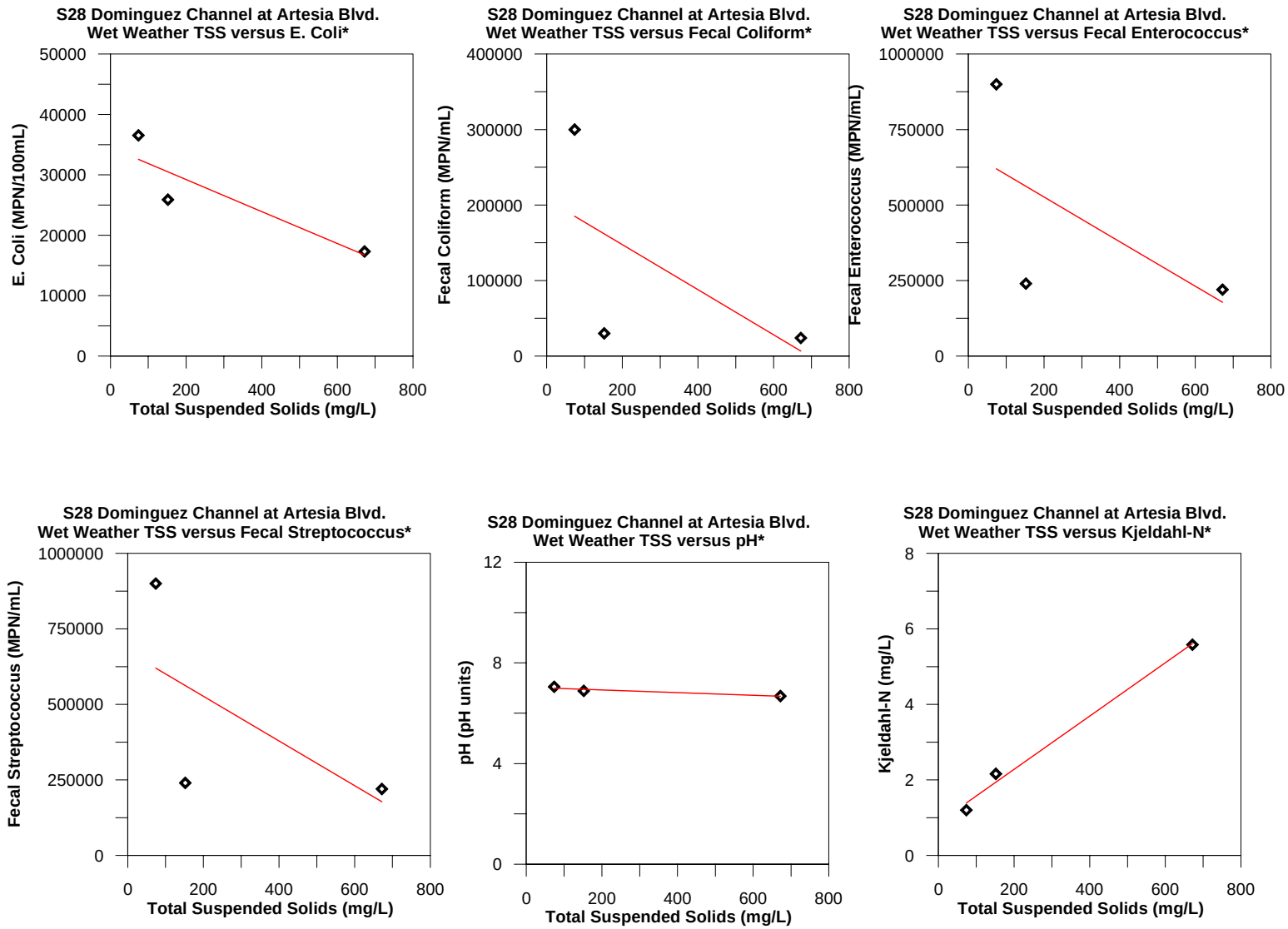

*Potentially correlated, but indeterminate based on small sample size.

Figure 4-7.6. S28 Dominguez Channel at Artesia Blvd. Wet Weather Correlation Plots

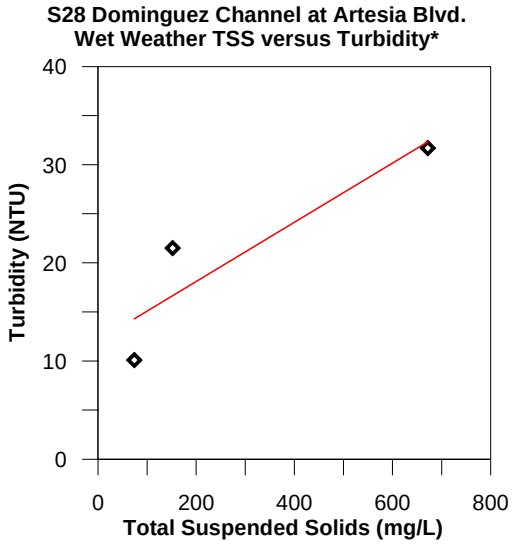

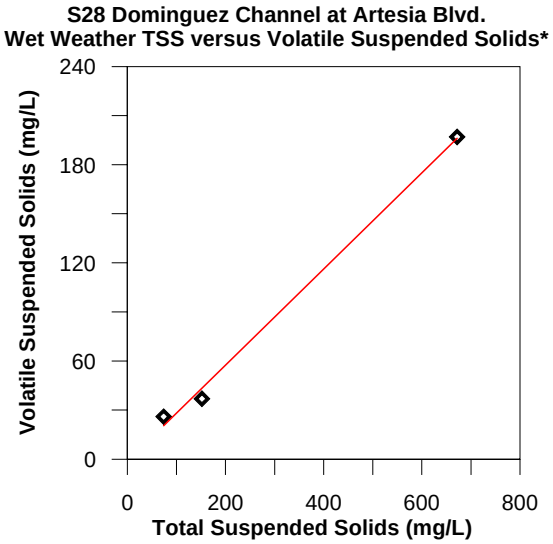

*Potentially correlated, but indeterminate based on small sample size.

Figure 4-7.6. S28 Dominguez Channel at Artesia Blvd. Wet Weather Correlation Plots continued

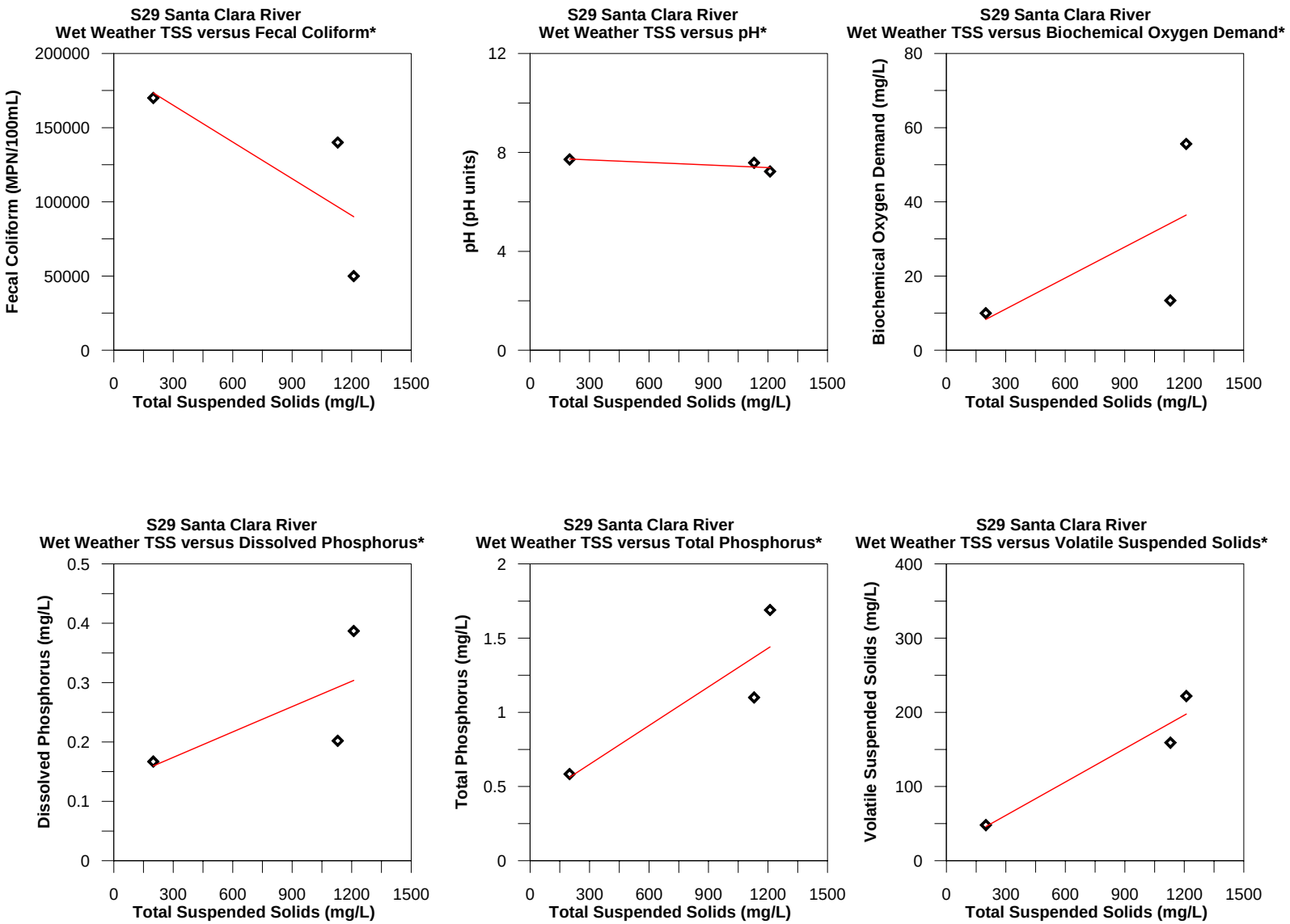

*Potentially correlated, but indeterminate based on small sample size.

Figure 4-7.7. S29 Santa Clara River Wet Weather Correlation Plots

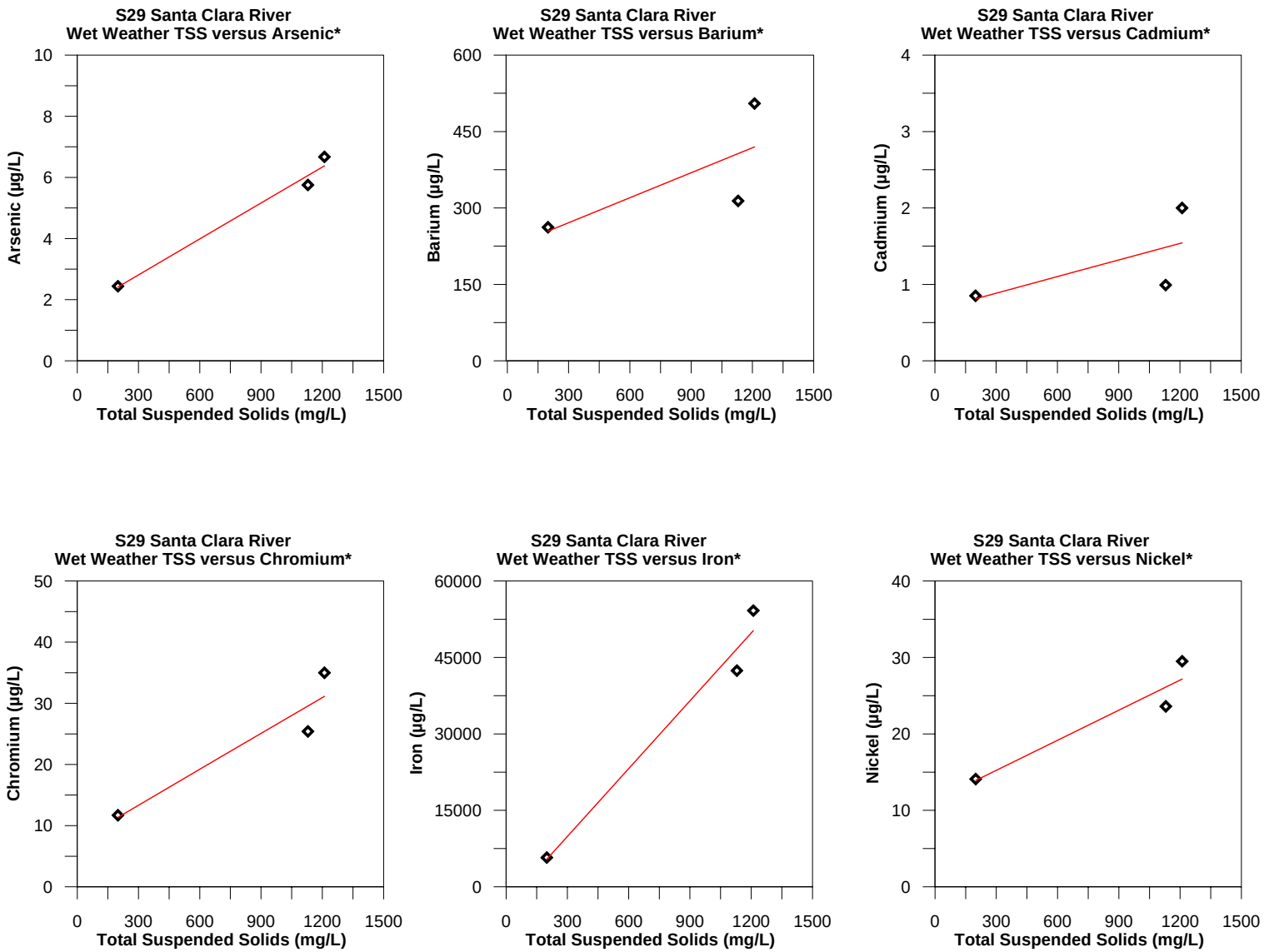

*Potentially correlated, but indeterminate based on small sample size.

Figure 4-7.7. S29 Santa Clara River Wet Weather Correlation Plots continued

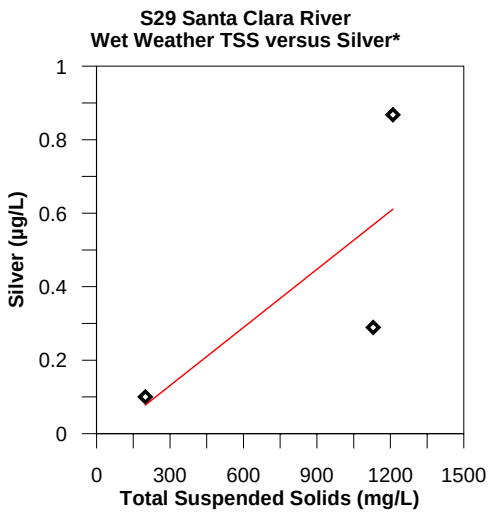

*Potentially correlated, but indeterminate based on small sample size.

Figure 4-7.7. S29 Santa Clara River Wet Weather Correlation Plots continued

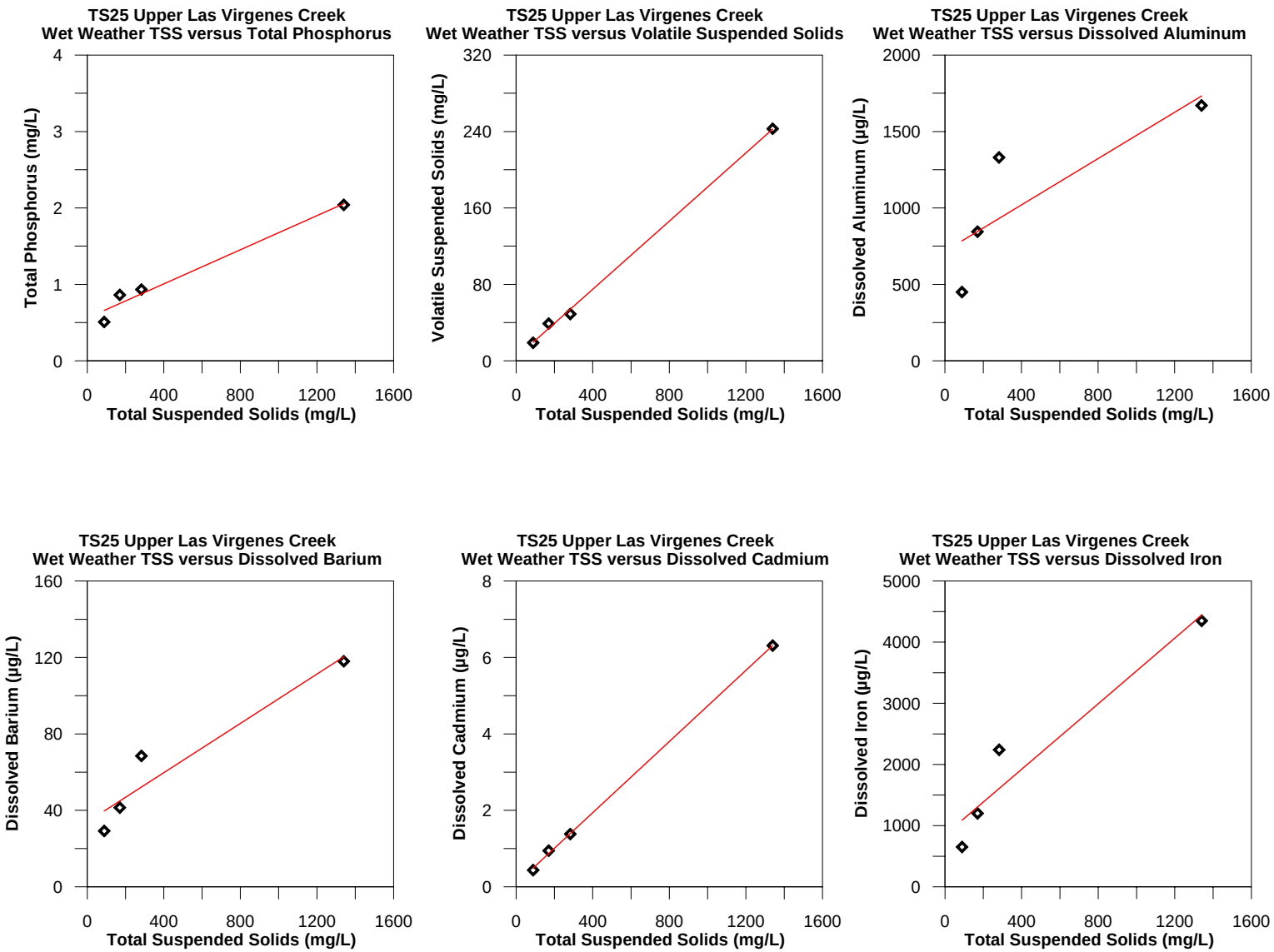

Figure 4-8.1. TS25 Upper Las Virgenes Creek Wet Weather Correlation Plots

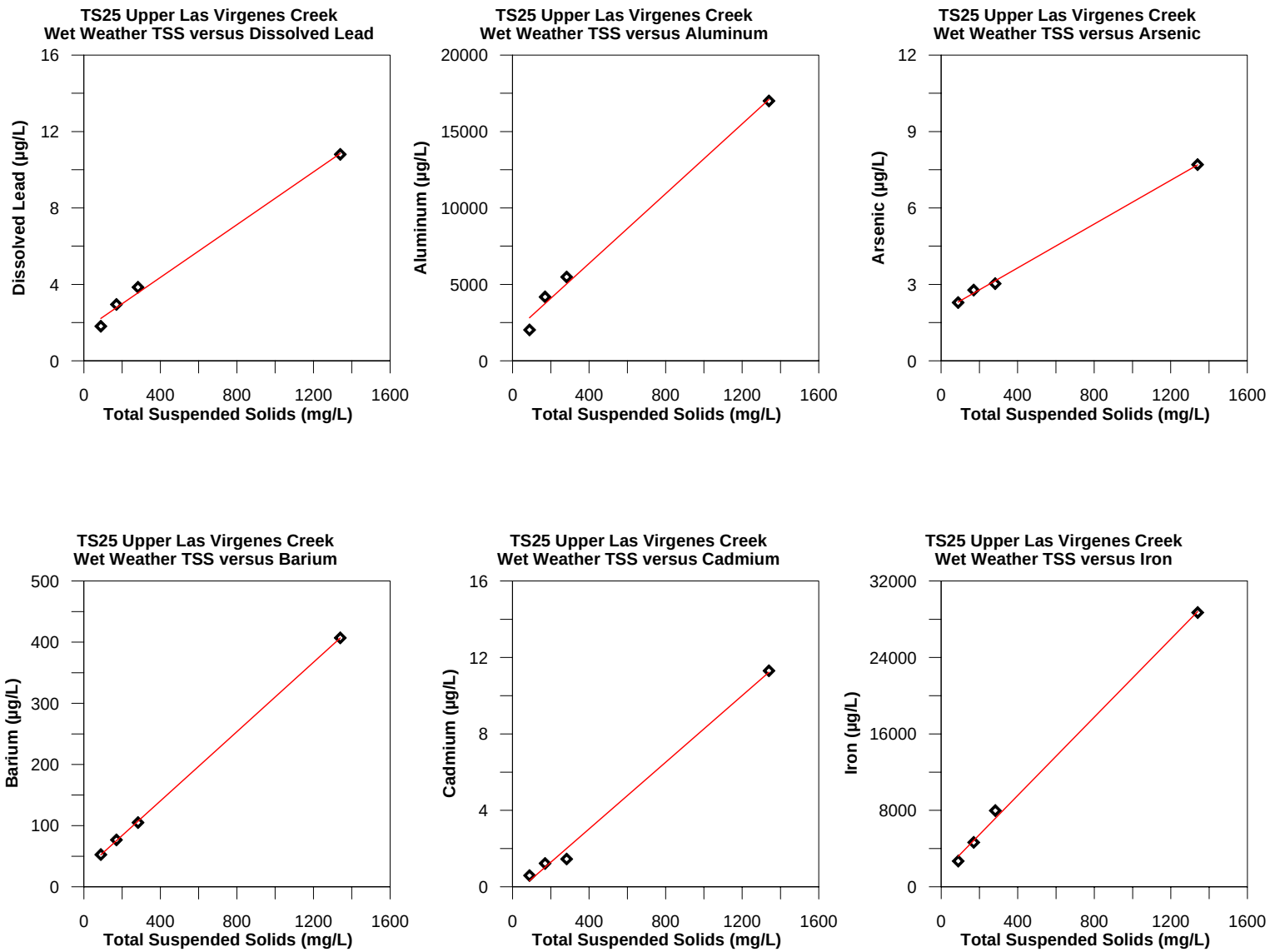

Figure 4-8.1. TS25 Upper Las Virgenes Creek Wet Weather Correlation Plots continued

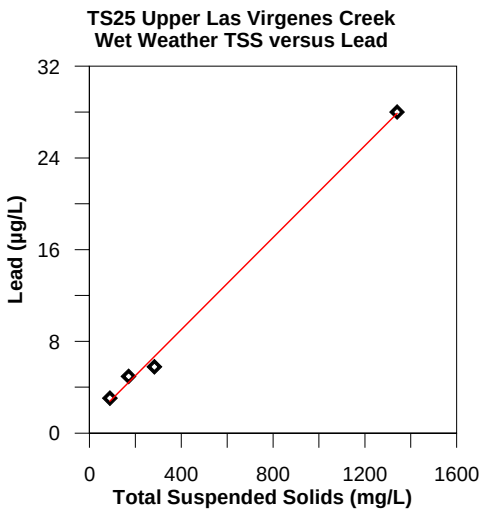

Figure 4-8.1. TS25 Upper Las Virgenes Creek Wet Weather Correlation Plots continued

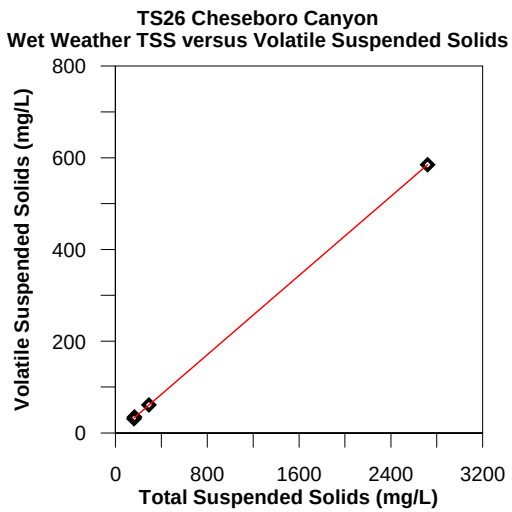

Figure 4-8.2. TS26 Cheseboro Canyon Wet Weather Correlation Plots

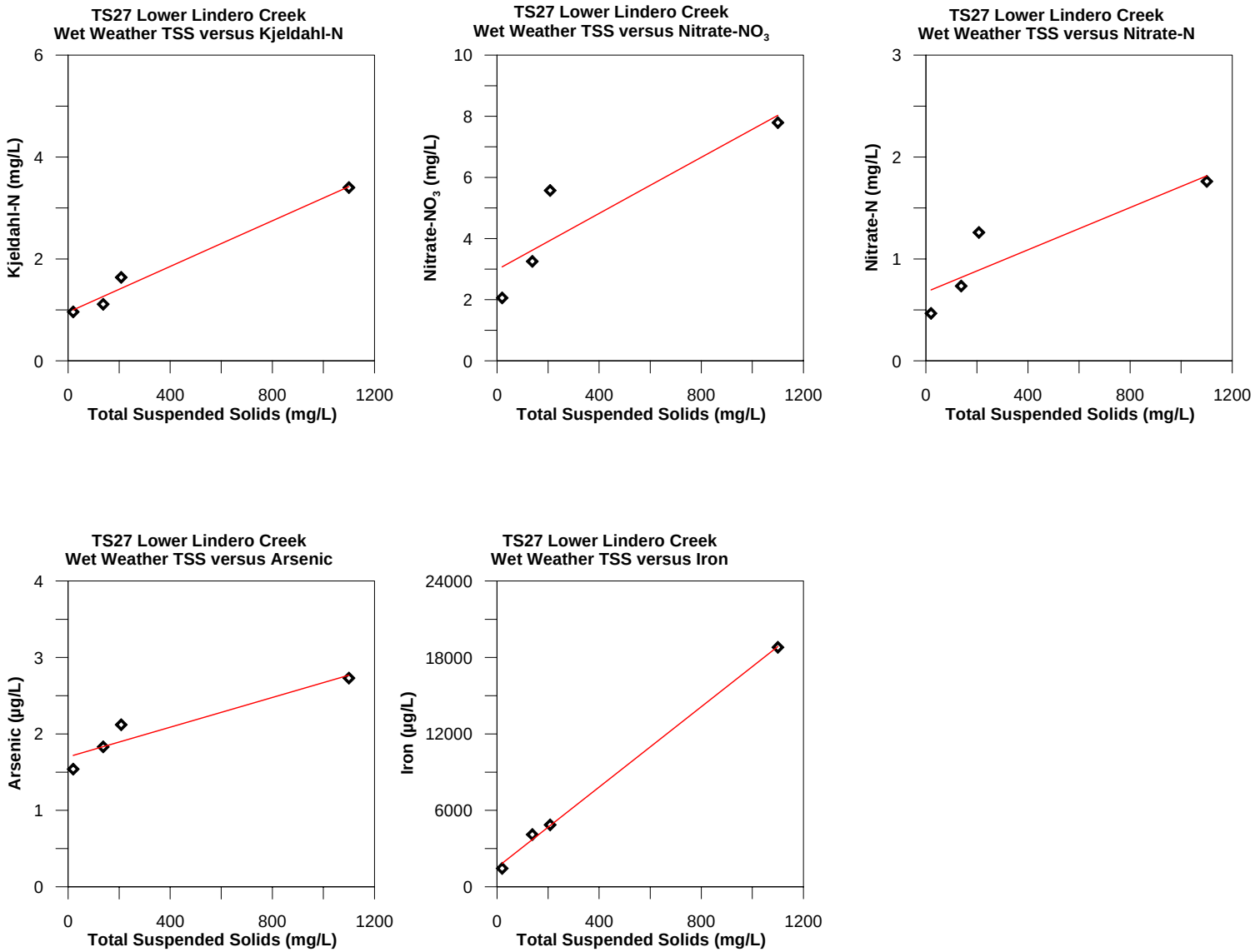

Figure 4-8.3. TS27 Lower Lindero Creek Wet Weather Correlation Plots

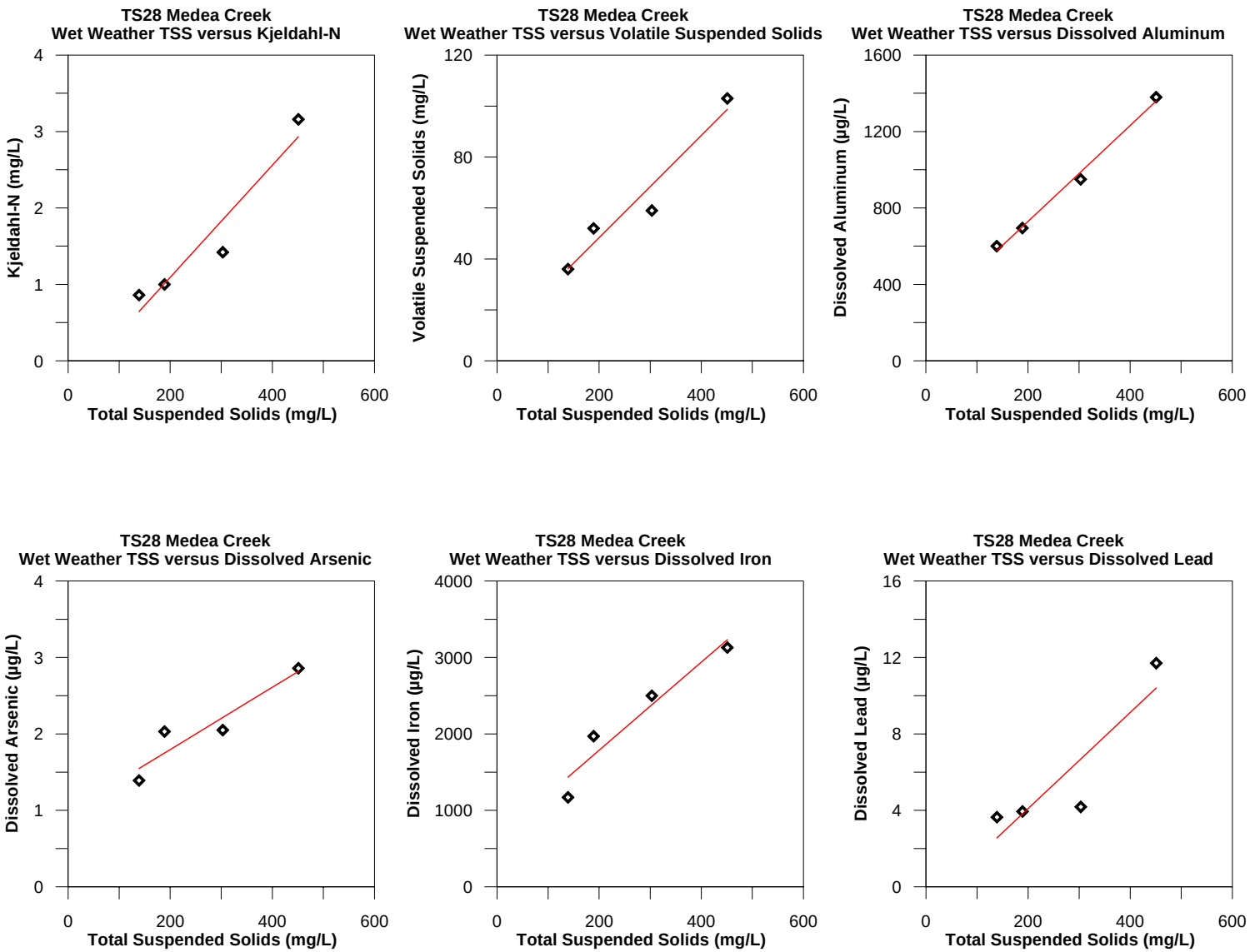

Figure 4-8.4 TS28 Medea Creek Wet Weather Correlation Plots

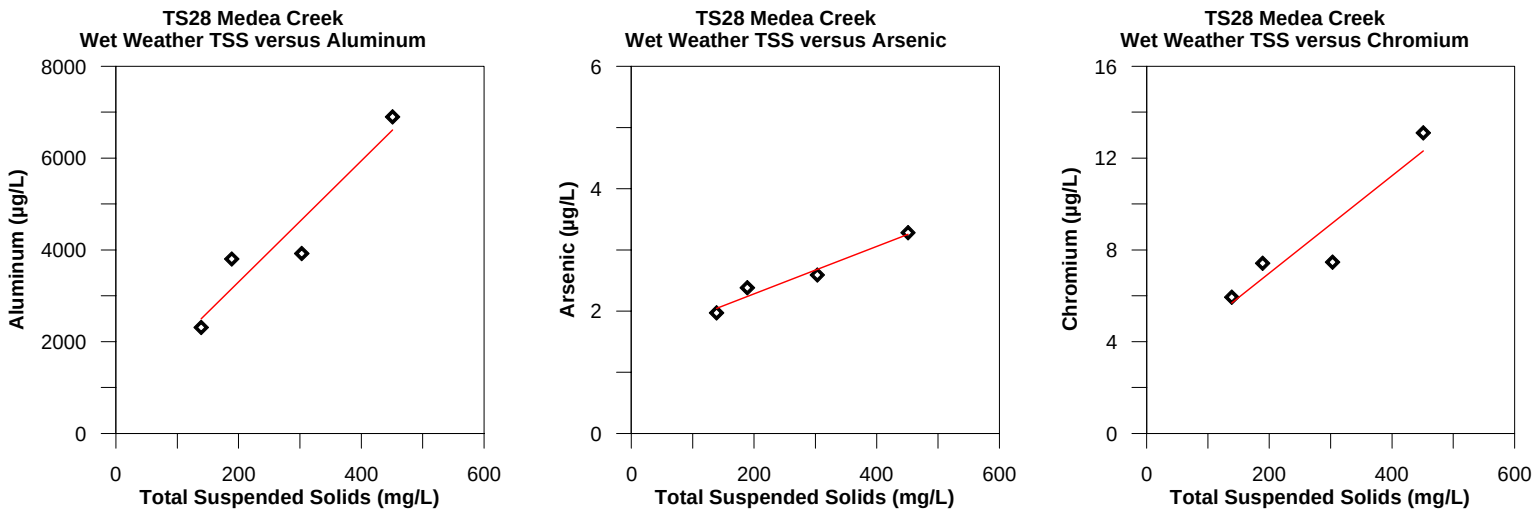

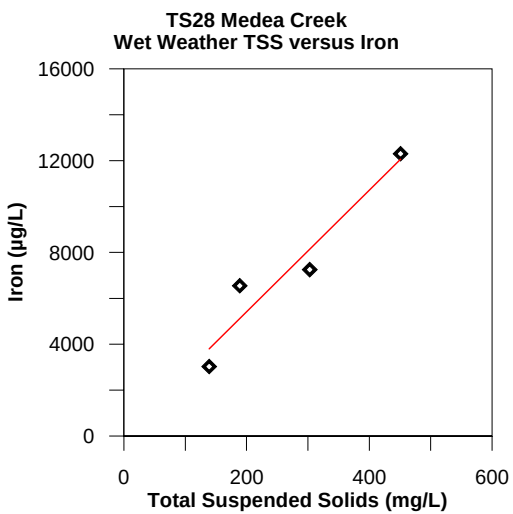

Figure 4-8.4 TS28 Medea Creek Wet Weather Correlation Plots continued

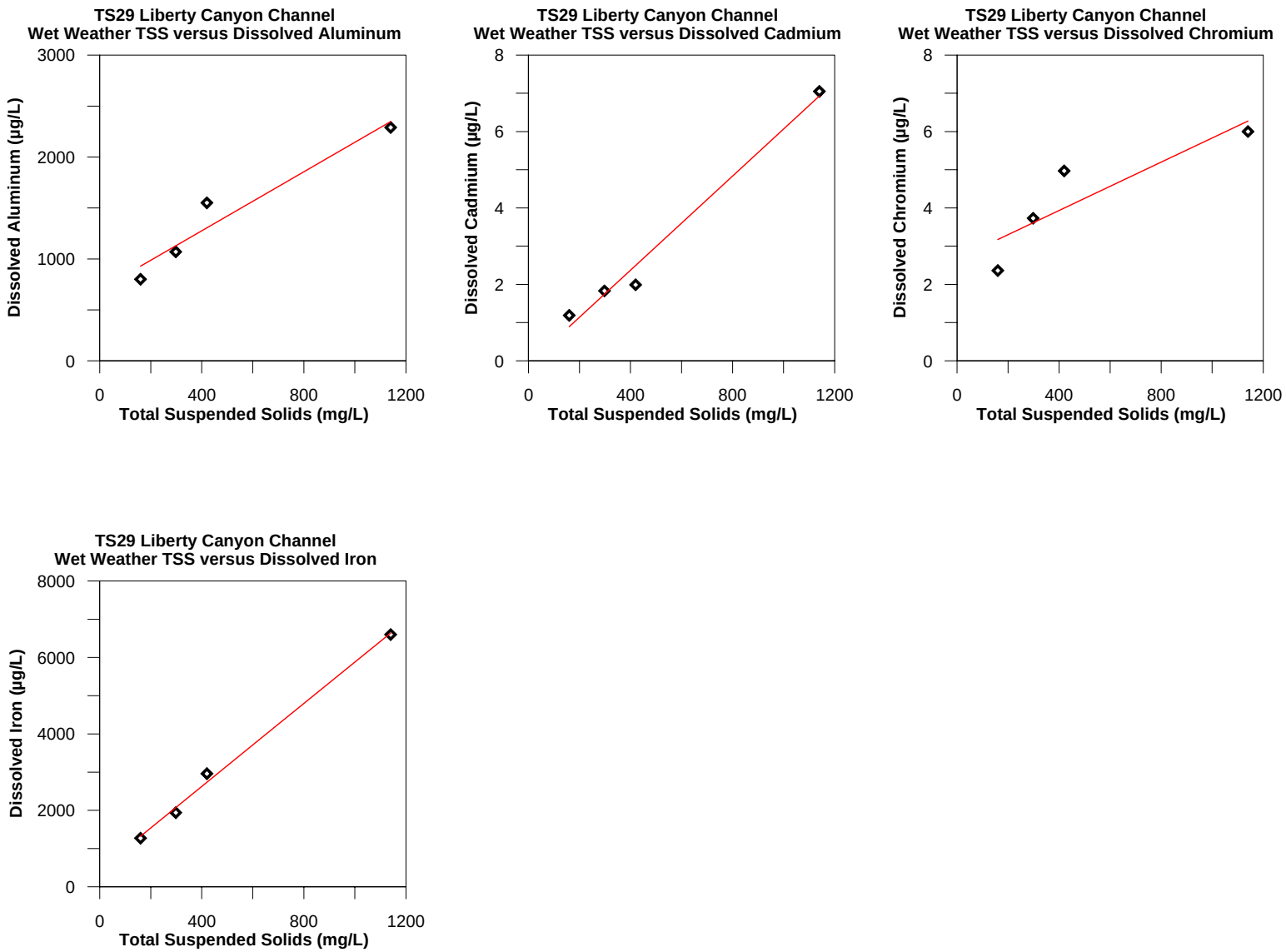

Figure 4-8.5 TS29 Liberty Canyon Channel Wet Weather Correlation Plots

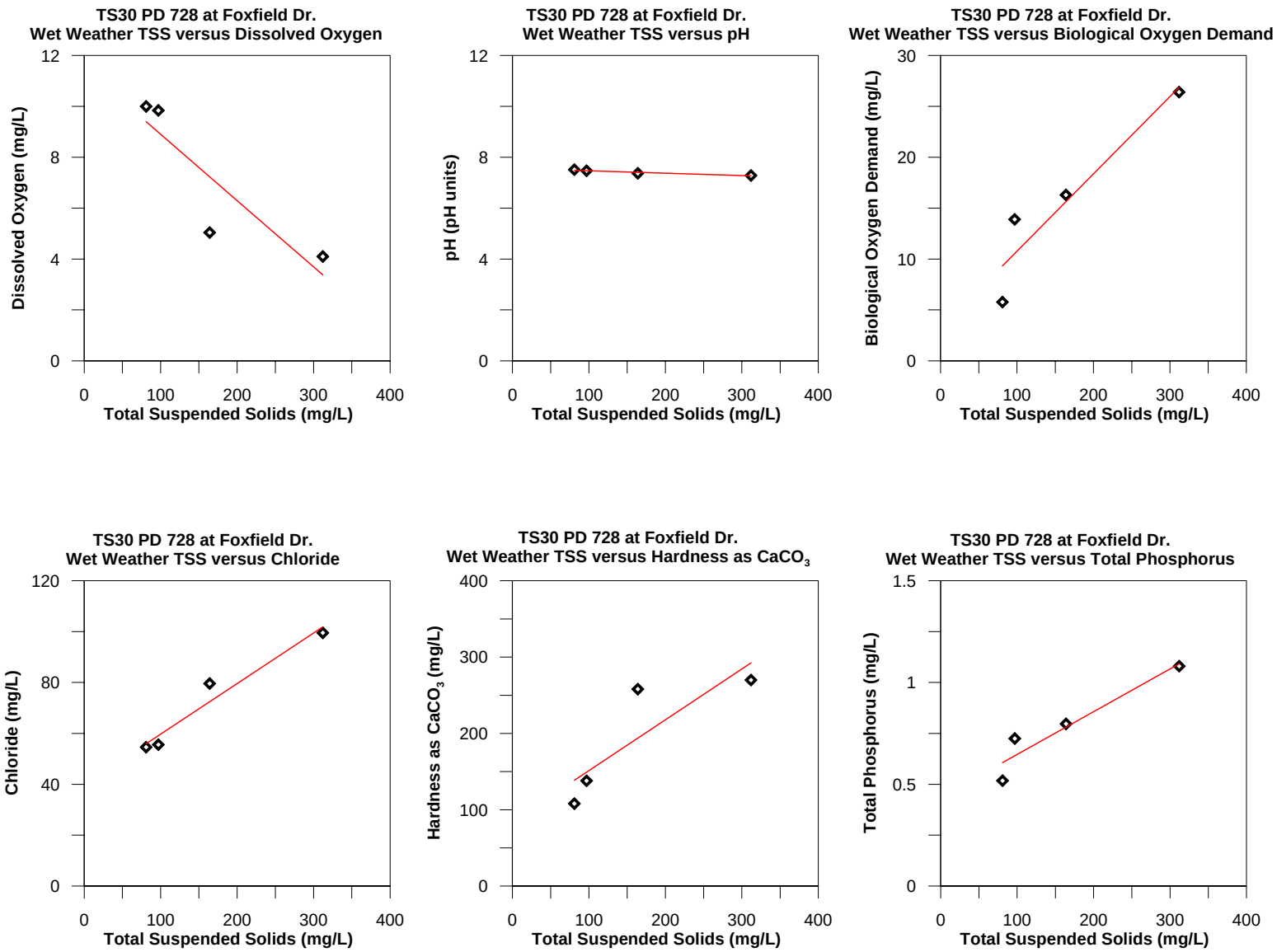

Figure 4-8.6 TS30 PD 728 at Foxfield Dr. Wet Weather Correlation Plots

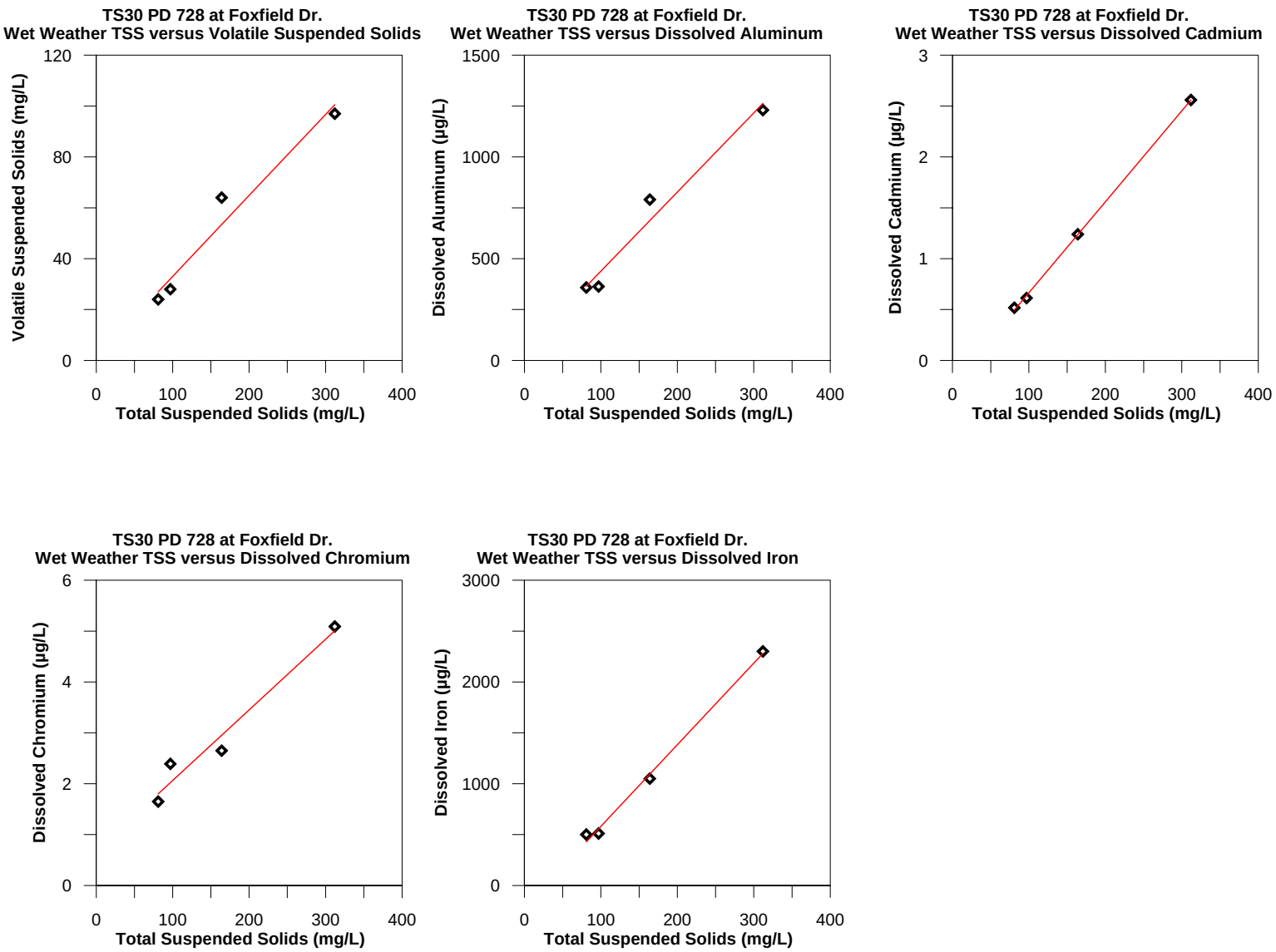

Figure 4-8.6 TS30 PD 728 at Foxfield Dr. Wet Weather Correlation Plots continued