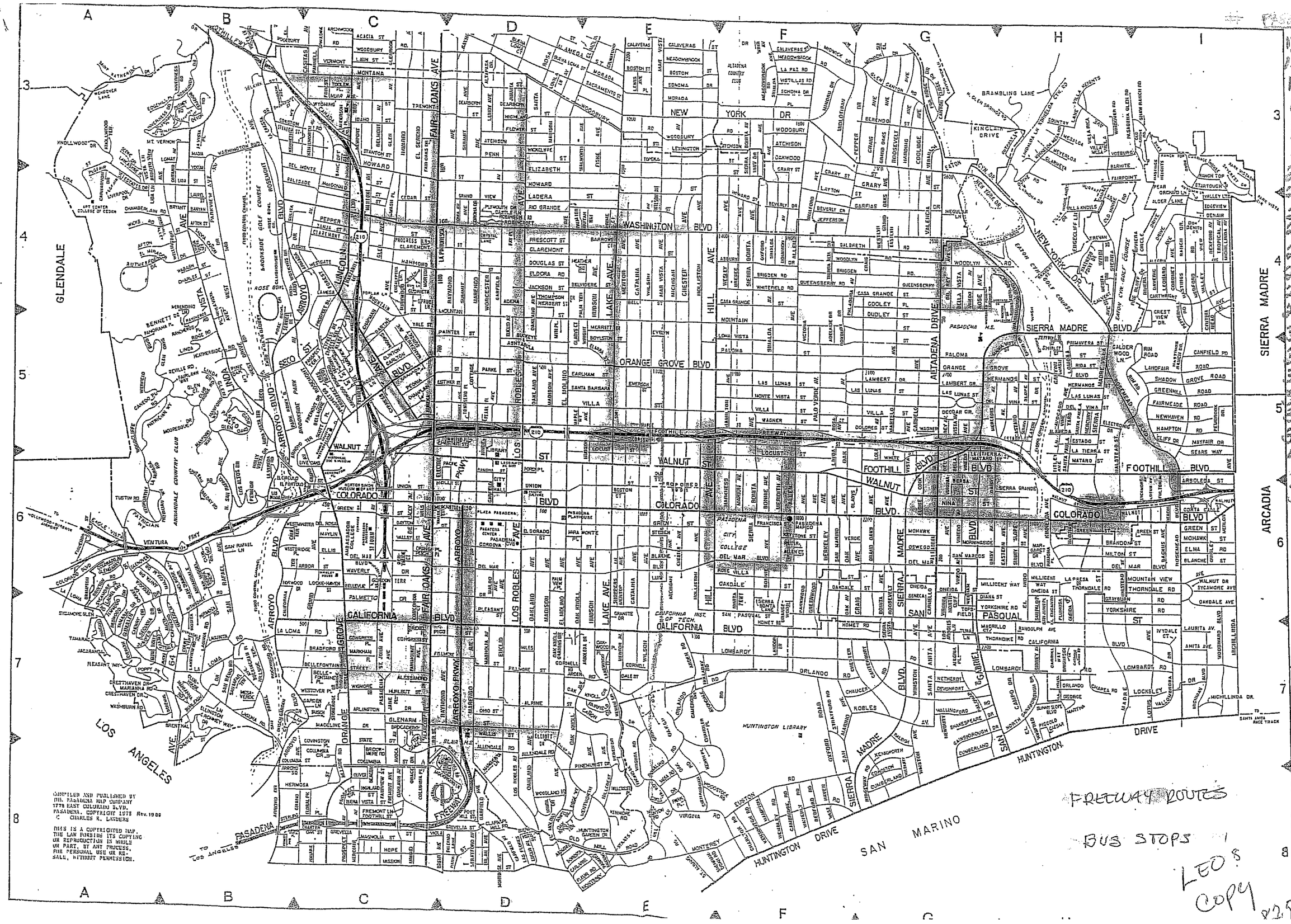

FREEWAY ROUTES

BUS STOPS

LEO'S COPY

13-10
14-18
15-20
16-21
17-6
20-16
21-36
22-24
24-2
25-14
26-24
27-27
28-4
31-16
33-13
35-12
36-13
37-18
39-5
40-6
305 [illegible]

CITY OF PASADENA

DEPARTMENT OF PUBLIC WORKS AND TRANSPORTATION

LOCATION MAPS FOR THE CLEANOUT OF CATCH BASINS

2000

2000

1020 BASINS

PAGE 13 = 8
14 = 275
15 = 64
16 = 71
17 = 36
19 = 2
20 = 31
21 = 91
22 = 83
24 = 2
25 = 21
26 = 35
27 = 60
29 = 8
30 = 4
35 = 30
37 = 12
38 = 8
39 = 6
40 = 12
42 = 5
620

ORIGINALS

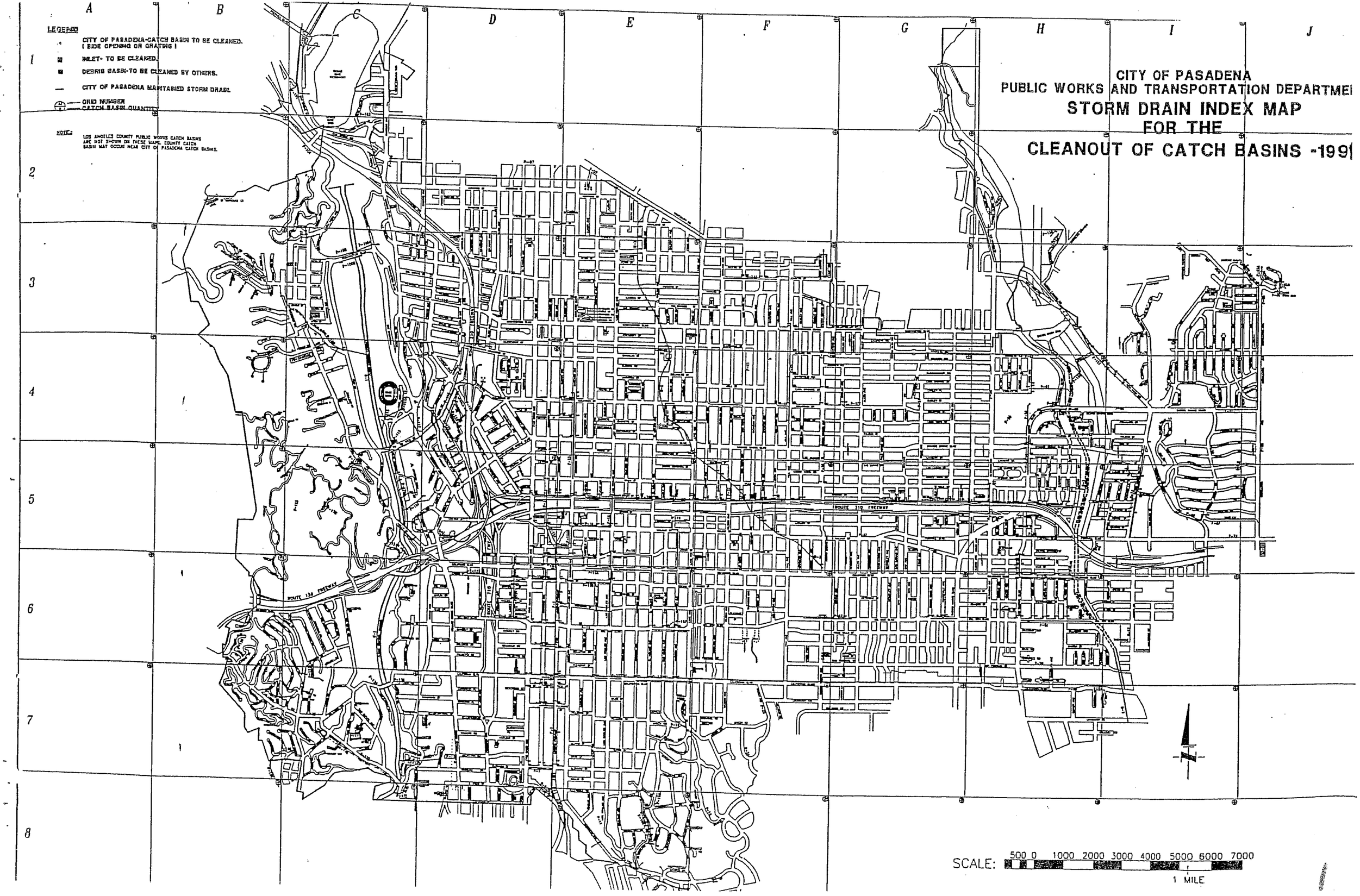
CITY OF PASADENA
PUBLIC WORKS AND TRANSPORTATION DEPARTMEI
STORM DRAIN INDEX MAP
FOR THE
CLEANOUT OF CATCH BASINS -199
LEGEND
CITY OF PASADENA-CATCH BASIN TO BE CLEANED. (SIDE OPENING OR GRATING)
INLET- TO BE CLEANED.
DEBRIS BASIN-TO BE CLEANED BY OTHERS.
CITY OF PASADENA MAINTAINED STORM DRAIN.
GRID NUMBER
CATCH BASIN QUANTITY
NOTE:
LOS ANGELES COUNTY PUBLIC WORKS CATCH BASINS ARE NOT SHOWN ON THESE MAPS. COUNTY CATCH BASIN MAY OCCUR NEAR CITY OF PASADENA CATCH BASINS.
A
B
C
D
E
F
G
H
I
J
1
2
3
4
5
6
7
8
ROUTE 210 FREEWAY
ROUTE 134 FREEWAY
SCALE:
500 0 1000 2000 3000 4000 5000 6000 7000
1 MILE

LEGEND

★ CITY OF PASADENA-CATCH BASIN TO BE CLEANED.
[SIDE OPENING OR GRATING]

INLET- TO BE CLEANED.

DB DEBRIS BASIN-TO BE CLEANED BY OTHERS.

— CITY OF PASADENA MAINTAINED STORM DRAIN.

A3 / 0 ← GRID NUMBER
← CATCH BASIN QUANTITY

A2 / 0

NOTE:

LOS ANGELES COUNTY PUBLIC WORKS CATCH BASINS ARE NOT SHOWN ON THESE MAPS. COUNTY CATCH BASIN MAY OCCUR NEAR CITY OF PASADENA CATCH BASINS.



MAP NO. SA PAS 1

TOTAL NO. OF C.B.s 22

T.G. REF.

INACTIV:

C.B.

LAST NO. SHOWN 22

22 BASINS

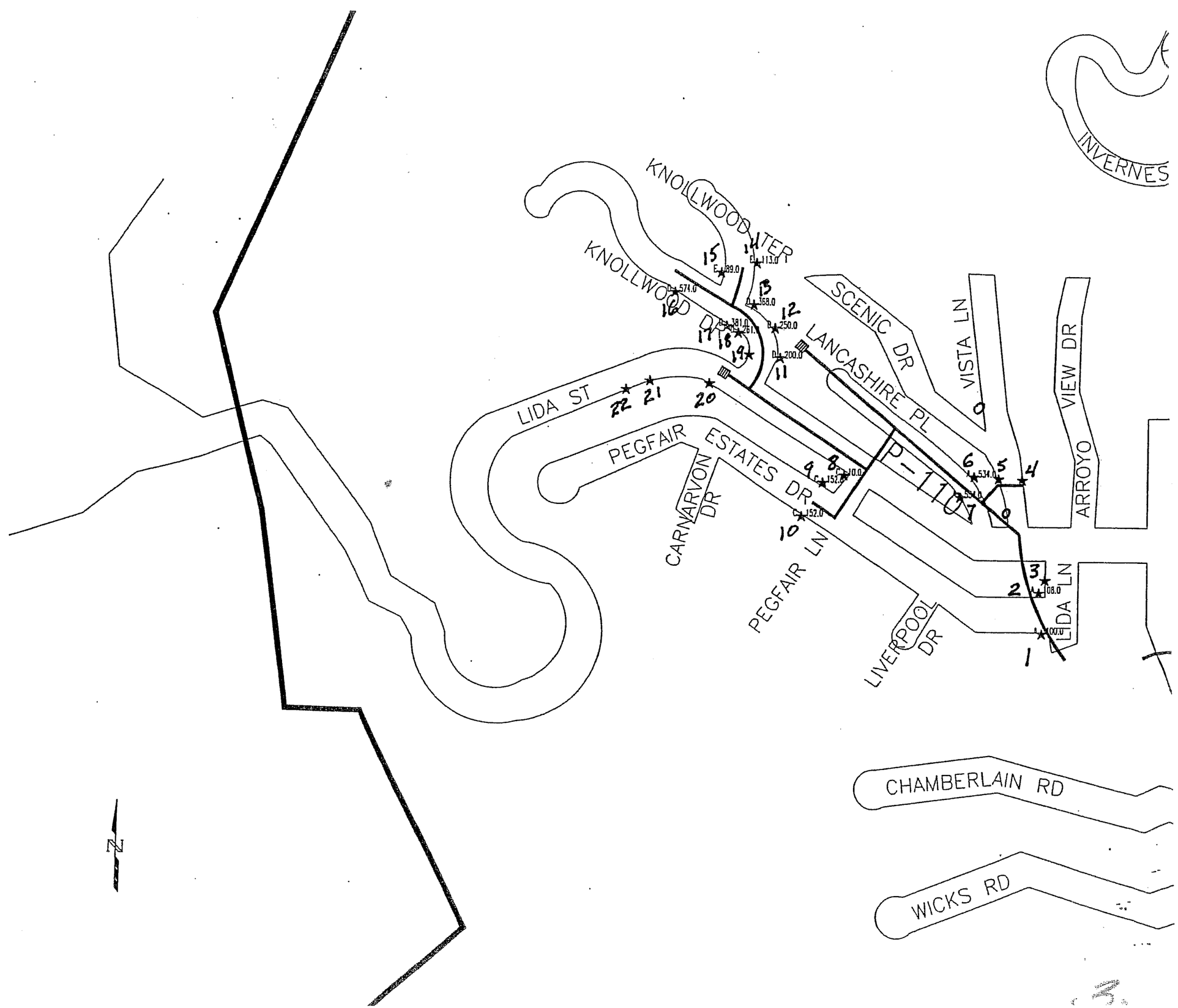

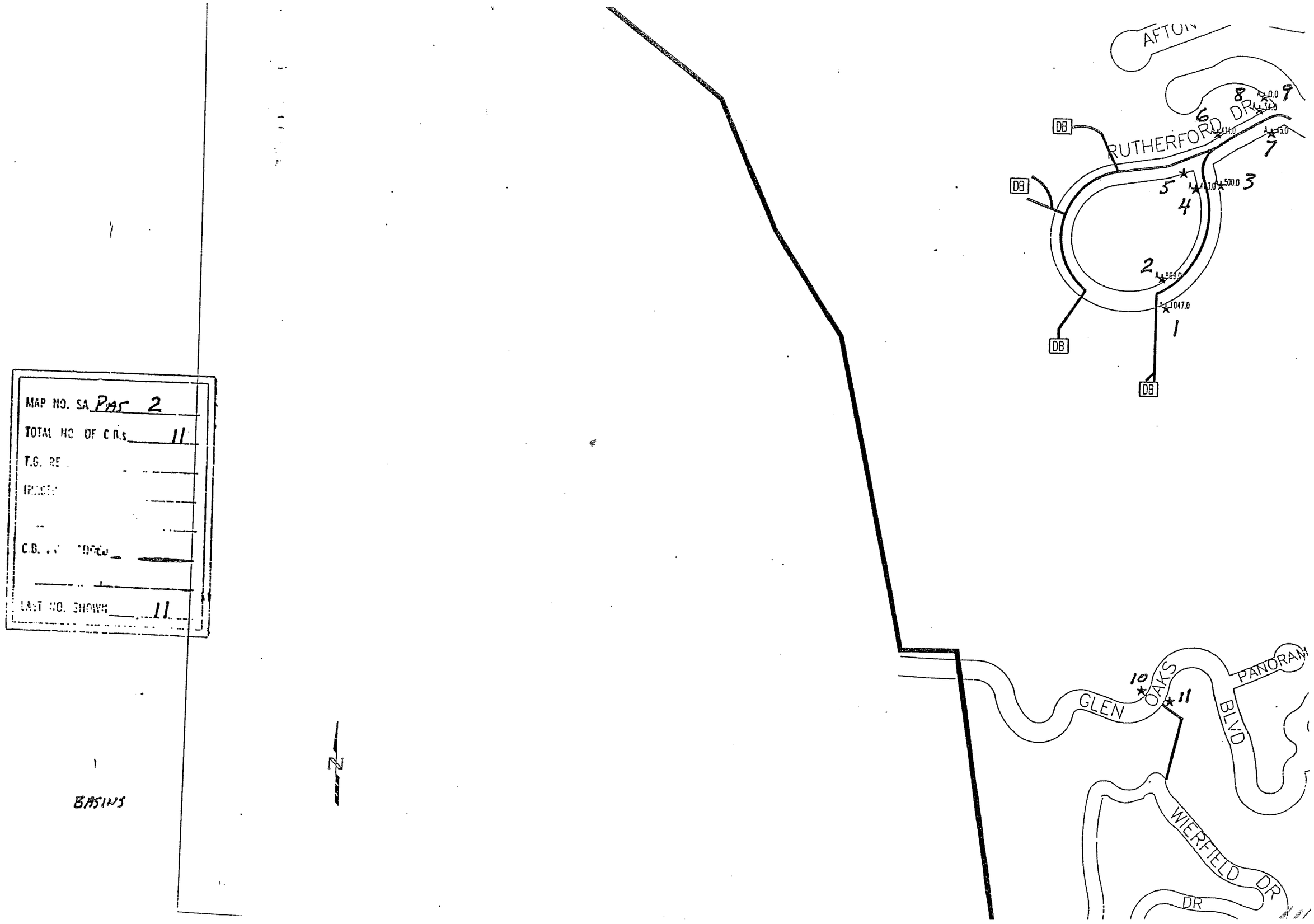

AFTON
RUTHERFORD DR
DB
DB
DB
DB
1
2
3
4
5
6
7
8
9
10
11
GLEN OAKS BLVD
PANORAM
WIERFIELD DR
DR
BASINS
N
MAP NO. SA PAS 2
TOTAL NO OF C.B.s 11
T.G. RE
C.B.
LAST NO. SHOWN 11

MAP NO. 1A PAS 3

TOTAL NO. OF C.B.s 1

T.G. [illegible]

C.B. [illegible]

LAST NO. SHOWN 1

1 BASIN

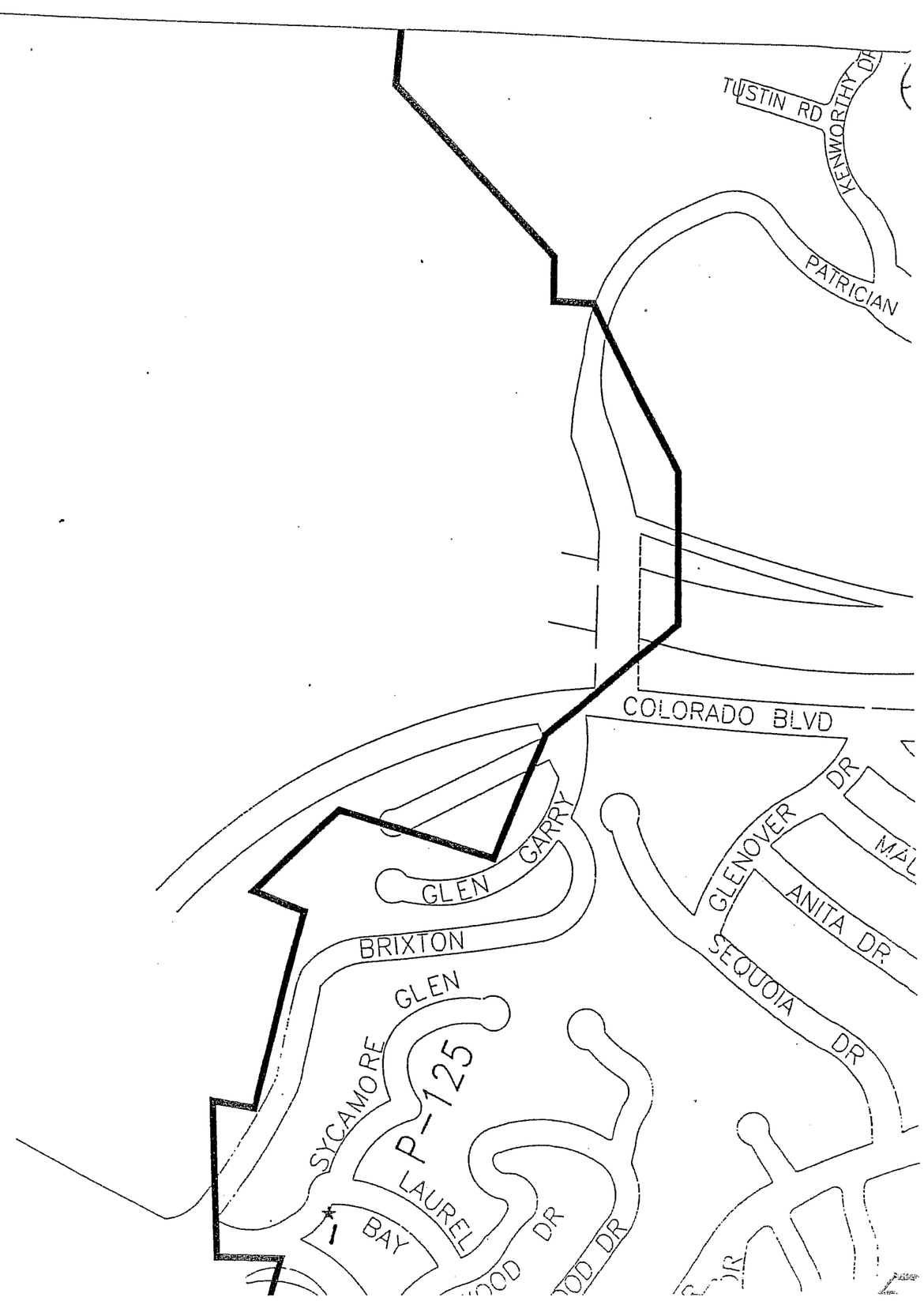

MAP NO. SA PAS 4

TOTAL NO. OF C.B.s 3

3 BASINS

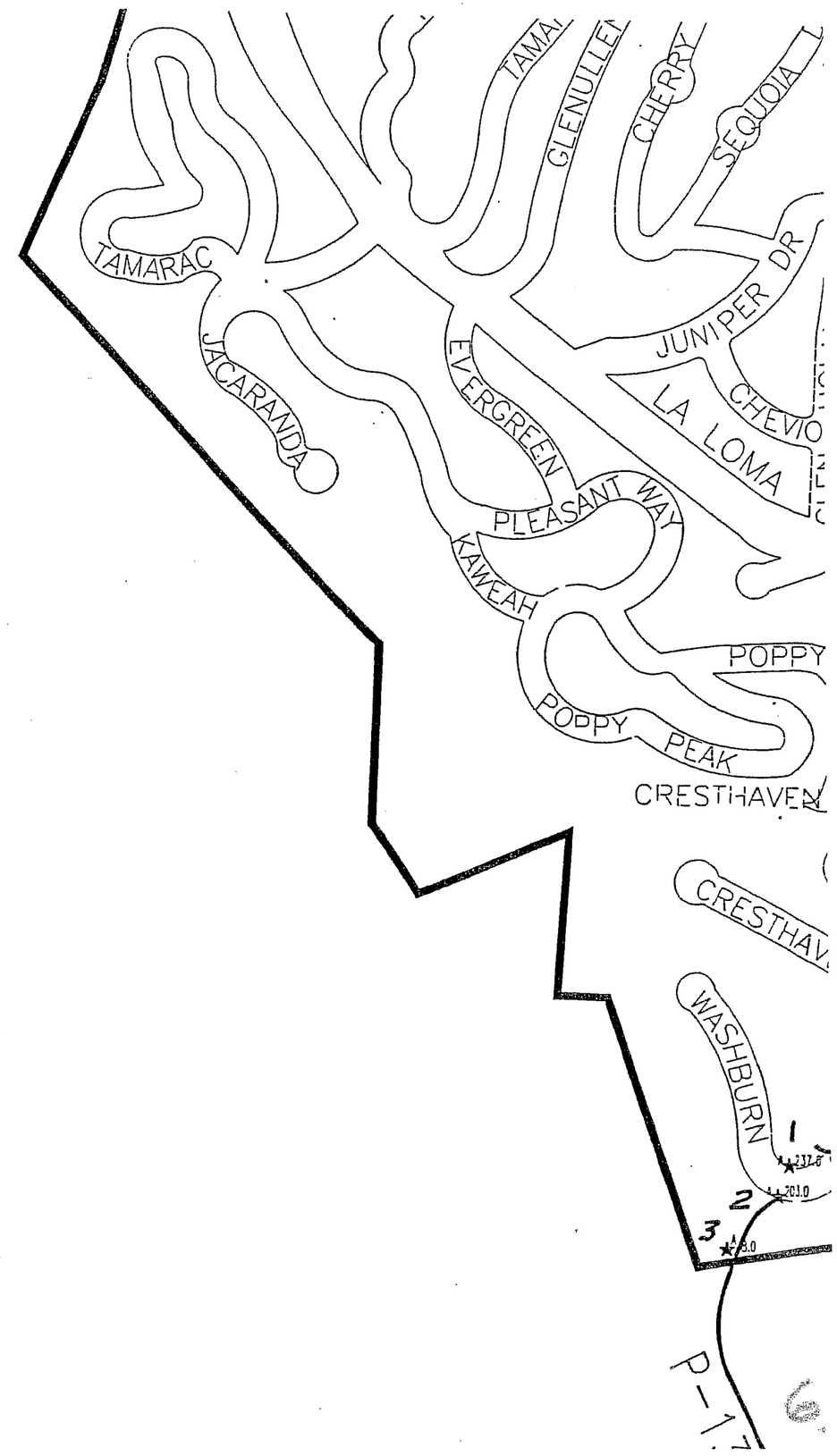

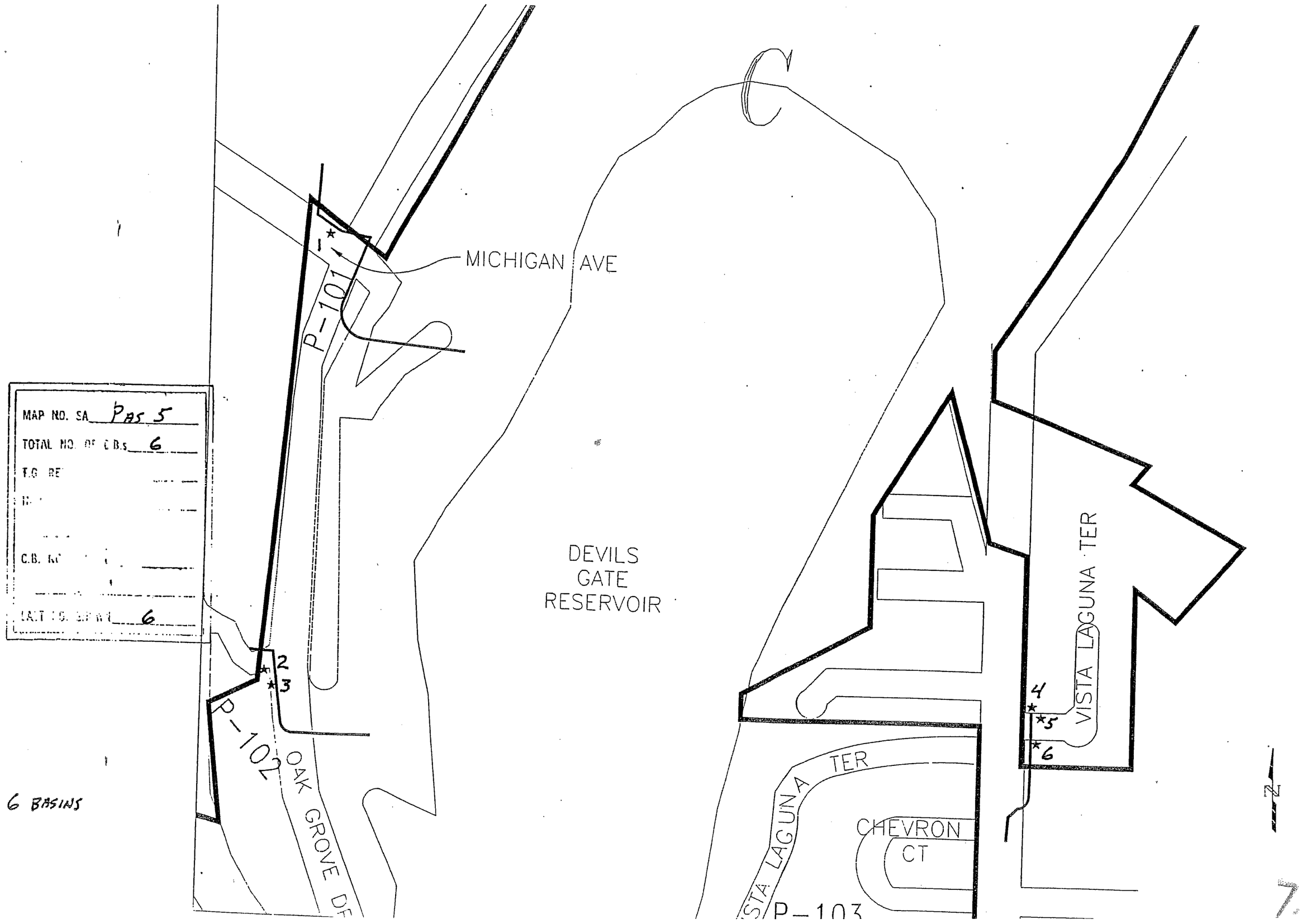
MAP NO. SA Pas 5
TOTAL NO. OF C.B.s 6
C.B. NO.
6
6 BASINS
MICHIGAN AVE
P-101
P-102
OAK GROVE DR
DEVILS
GATE
RESERVOIR
VISTA LAGUNA TER
CHEVRON
CT
P-103
1
2
3
4
5
6
N

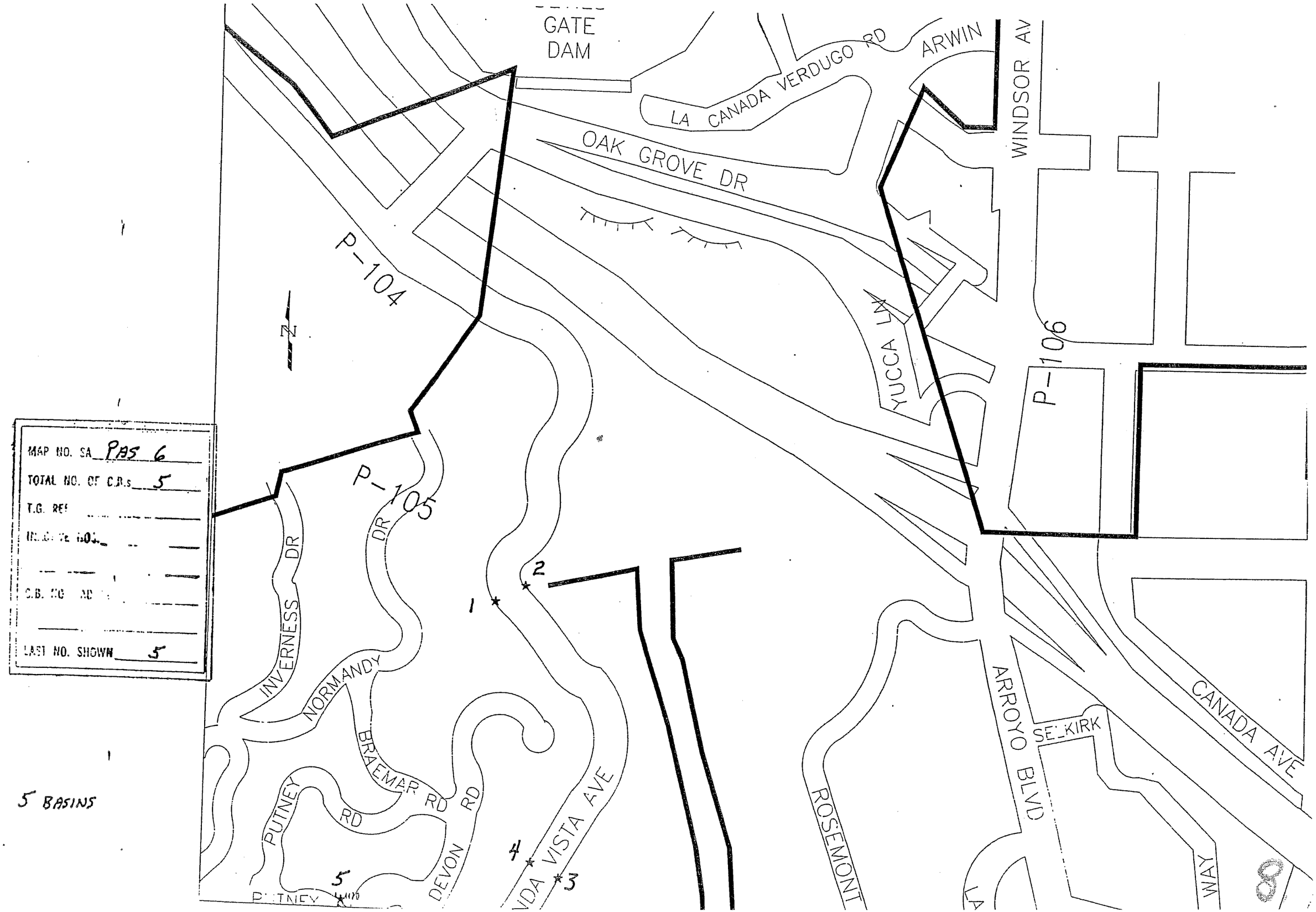
GATE
DAM
LA CANADA VERDUGO RD
ARWIN
WINDSOR AV
OAK GROVE DR
P-104
YUCCA LN
P-106
P-105
INVERNESS DR
NORMANDY DR
BRAEMAR RD
PUTNEY RD
DEVON RD
VDA VISTA AVE
ROSEMONT
ARROYO BLVD
SELKIRK
CANADA AVE
WAY
1
2
3
4
5
MAP NO. SA PAS 6
TOTAL NO. OF C.B.s 5
T.G. REF
C.B. NO
LAST NO. SHOWN 5
5 BASINS

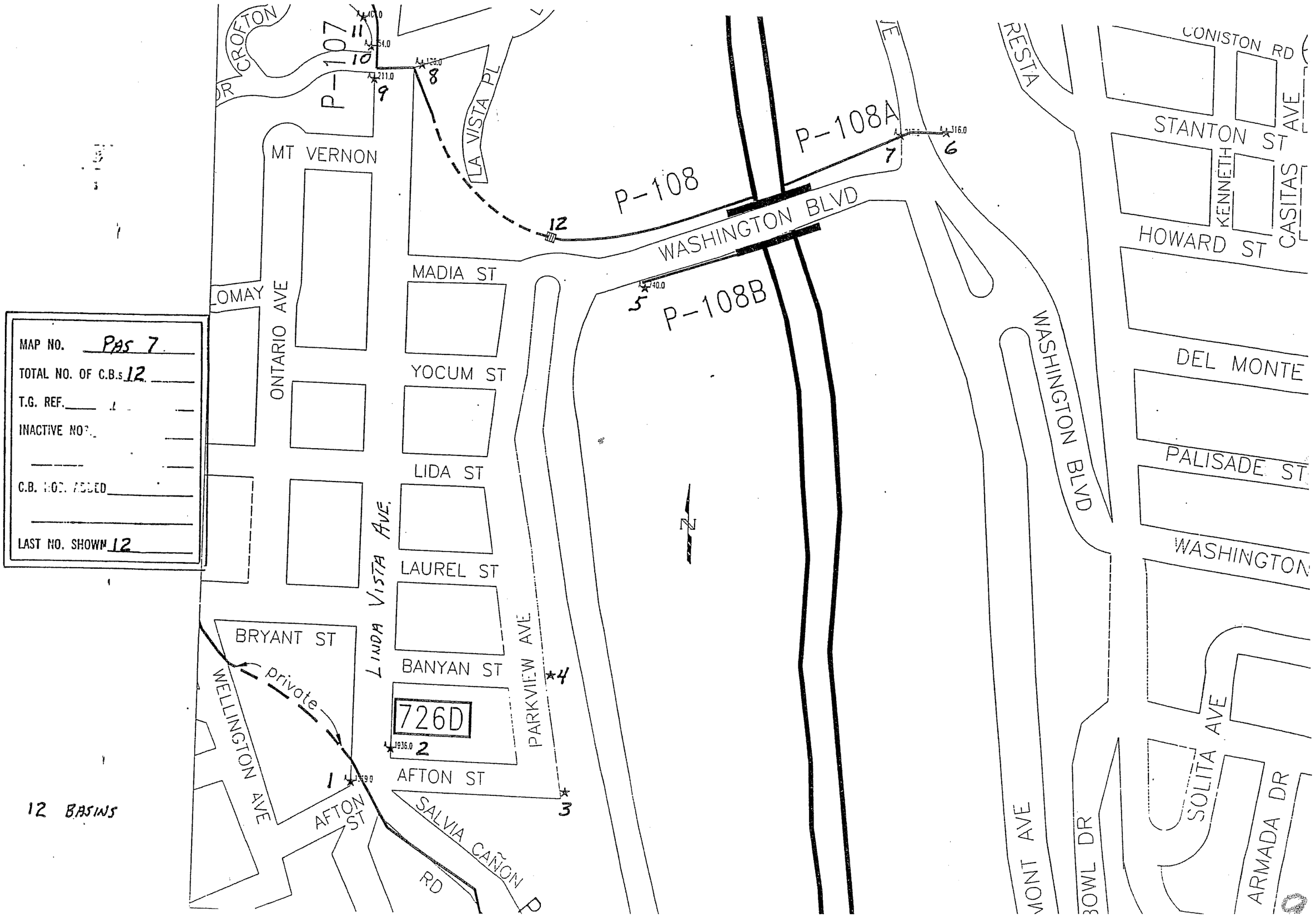
MAP NO. Pas 7
TOTAL NO. OF C.B.s 12
T.G. REF.
INACTIVE NO.
C.B. NO. ADDED
LAST NO. SHOWN 12
12 BASINS
CROFTON
P-107
LA VISTA PL
MT VERNON
P-108
P-108A
P-108B
WASHINGTON BLVD
MADIA ST
YOCUM ST
LIDA ST
LAUREL ST
BANYAN ST
AFTON ST
BRYANT ST
private
WELLINGTON AVE
ONTARIO AVE
LINDA VISTA AVE
PARKVIEW AVE
SALVIA CAÑON RD
726D
RESTA
WASHINGTON BLVD
CONISTON RD
STANTON ST
KENNETH AVE
CASITAS
HOWARD ST
DEL MONTE
PALISADE ST
WASHINGTON
SOLITA AVE
ARMADA DR
MONT AVE
BOWL DR

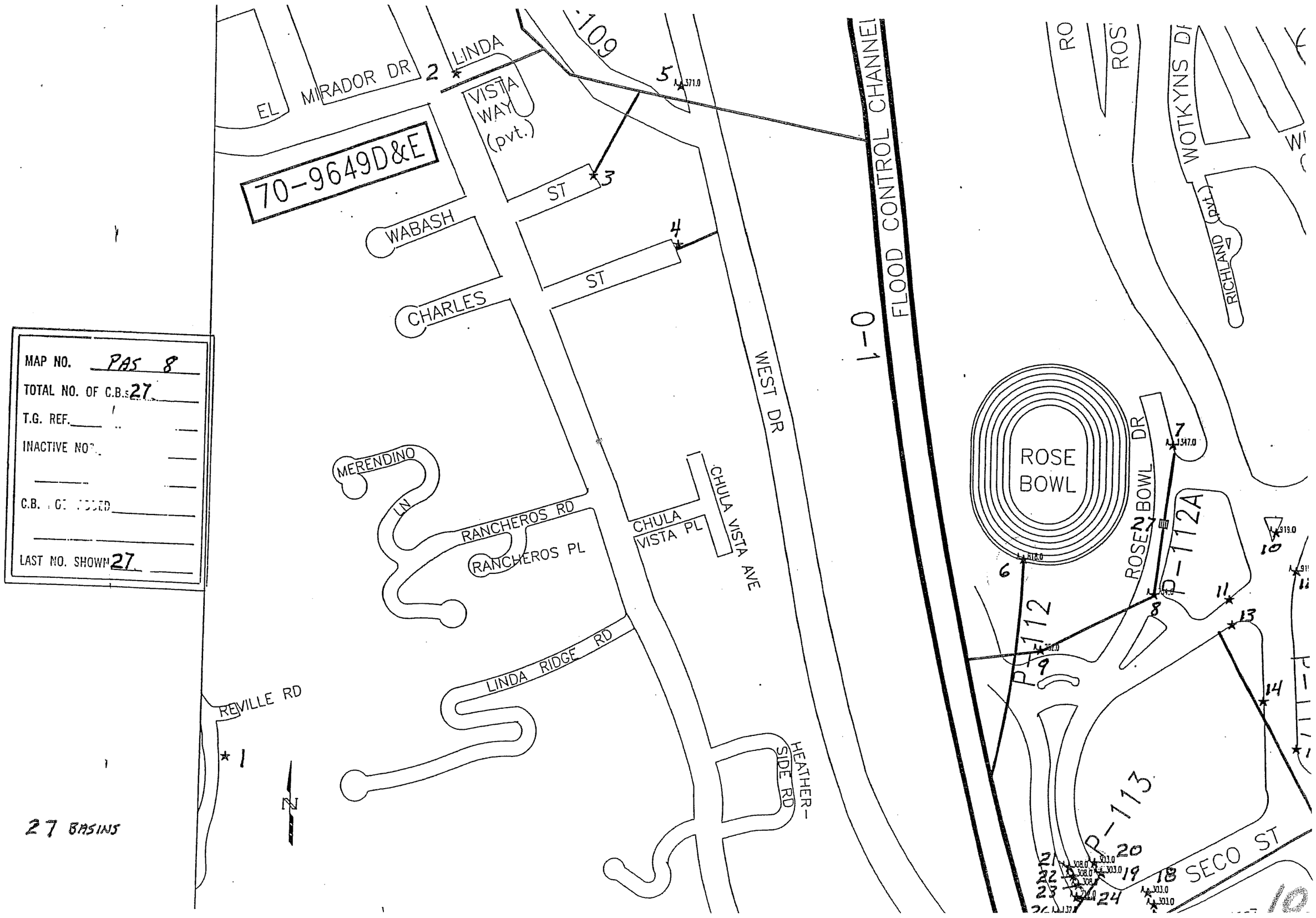
MAP NO. PAS 8
TOTAL NO. OF C.B.s 27
T.G. REF.
INACTIVE NO.
C.B. CLOSED
LAST NO. SHOWN 27
27 BASINS
70-9649D&E
EL MIRADOR DR
LINDA
VISTA WAY (pvt.)
ST
WABASH
CHARLES
ST
MERENDINO LN
RANCHEROS RD
RANCHEROS PL
CHULA VISTA PL
CHULA VISTA AVE
LINDA RIDGE RD
REVILLE RD
WEST DR
HEATHER-SIDE RD
FLOOD CONTROL CHANNEL
I-0
ROSE BOWL
ROSE BOWL DR
WOTKYNS DR
RICHLAND (pvt.)
P-112A
P-112
P-113
SECO ST
N

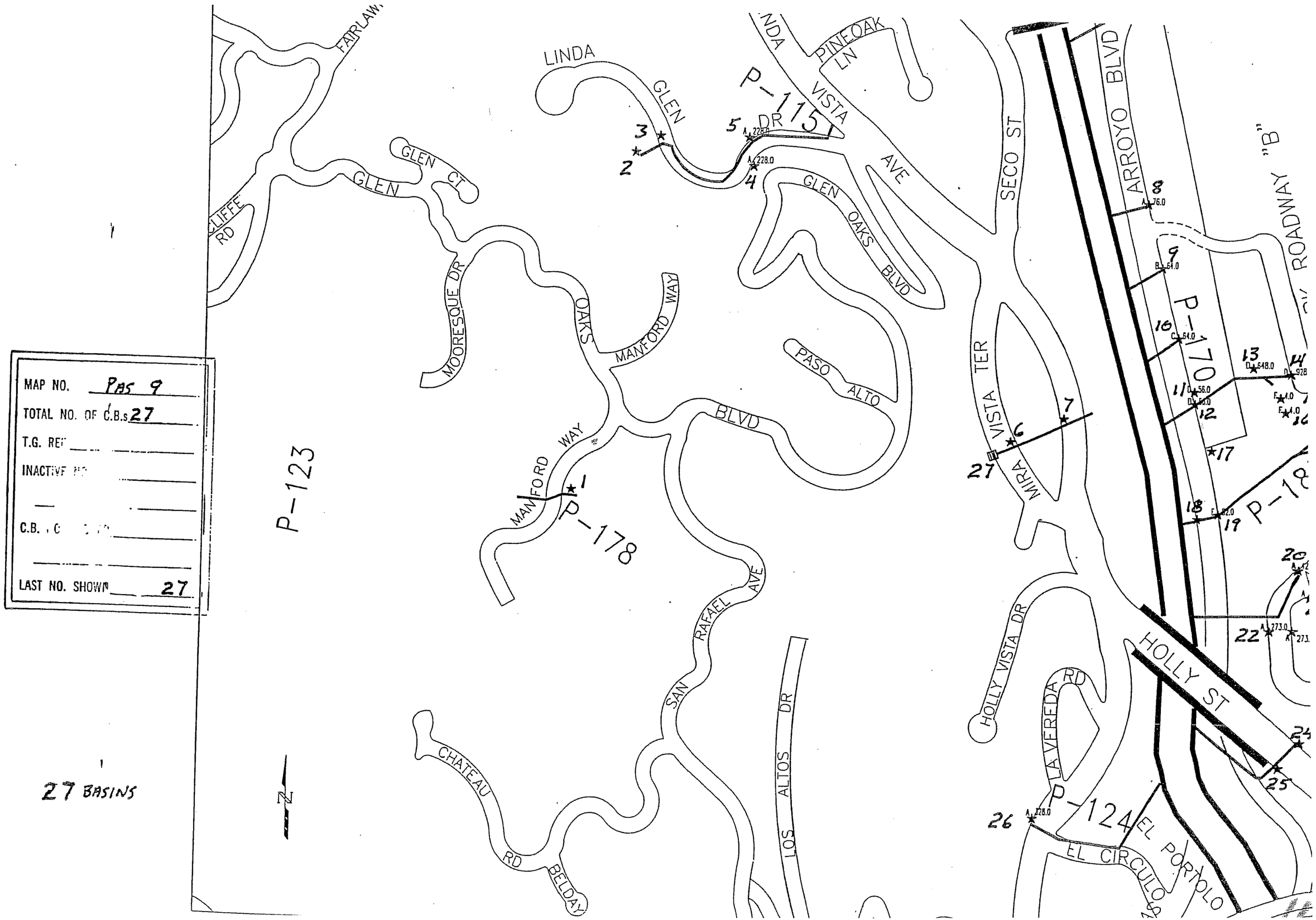
MAP NO. PBS 9
TOTAL NO. OF C.B.s 27
T.G. REF
INACTIVE
C.B.
LAST NO. SHOWN 27
27 BASINS
FAIRLAW
CLIFFE RD
GLEN
GLEN CT
MOORESQUE DR
LINDA
GLEN
DR
P-115
PINEOAK LN
VISTA
AVE
GLEN OAKS BLVD
OAKS
MANFORD WAY
MANFORD WAY
BLVD
PASO ALTO
P-178
P-123
SECO ST
VISTA TER
MIRA
ARROYO BLVD
ROADWAY "B"
P-170
P-18
HOLLY VISTA DR
HOLLY ST
LA VEREDA RD
P-124
EL CIRCULO
EL PORTOLO
SAN RAFAEL AVE
LOS ALTOS DR
CHATEAU
RD
BELDAY
N

MAP NO. PAS 10

TOTAL NO. OF C.B.s 2

T.G. REF.

INACTIVE

C.B. NO.

LAST NO. SHOWN 2

2 BASINS

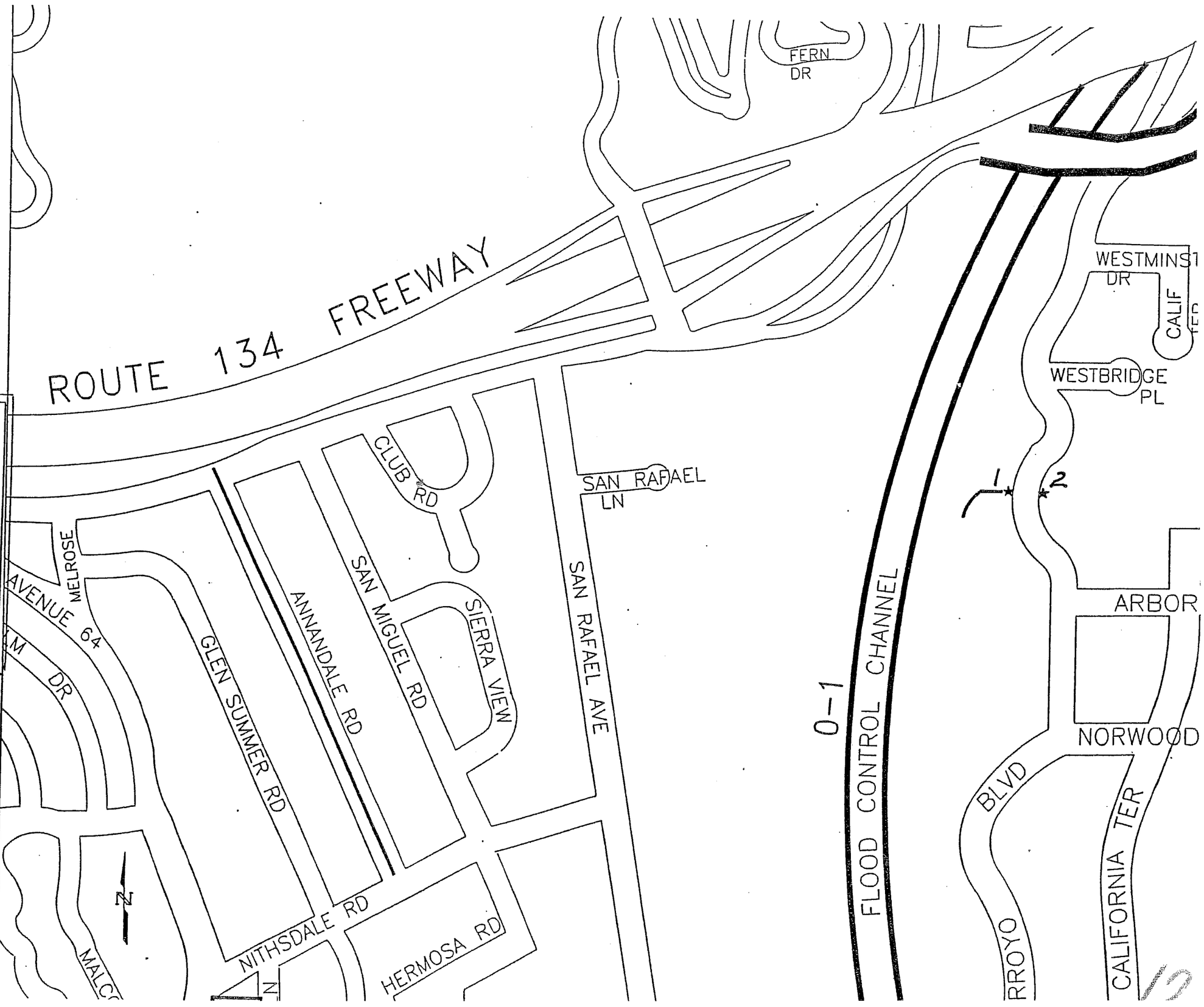

MAP NO. PAS 11
TOTAL NO. OF C.B.s 8
T.G. REF.
INACTIVE
C.B. NO
LAST NO. SHOWN 8
CATCH BASIN MEASUREMENTS:
21 FT. — 39 INCHES
13 FT. — 39 INCHES
7 FT. — 39 INCHES
14 FT. — 39 INCHES
14 FT. — 39 INCHES
14 FT. — 39 INCHES
42 INCHES — 39 INCHES
21 FT. — 35 INCHES
8 BASINS
40 INCHES — 43 INCHES
40 INCHES — 43 INCHES
REQUESTED TO BE SCREENED TOO
ANDERSON PL
LINCOLN AVE
NEWPORT AVE
MENTONE AVE
BELMONT AVE
NAVARRO AVE
FAIR OAKS DR
EL SERENO AVE
KENILWORTH
BANCROFT
STANTON ST
HOWARD ST
P-120
P-118
DEL MONTE
MacDONALD ST
PALISADE
P-119
MacDONALD
PALISADE
CEDAR ST
SUNSET AVE
FAIR OAKS AVE
RAYMOND AVE
FOREST AVE
PEPPER ST
ZANJA ST
CLAREMONT ST
LINCOLN AVE
210 FREEWAY
MENTONE AVE
GLEN AVE
WASHINGTON BLVD
PEPPER ST
LA PINTORESCA
CLAREMONT ST
1173.0
1125.0
1085.0
1173.0
1125.0
1110.0
1043.0

18

CATCH BASIN MEASUREMENTS:

PAGE 14.

	LENGTH	WIDTH
1	30 FT	31 INCHES
2	7 FT.	39 INCHES
3	30 FT.	31 INCHES
4	30 FT.	31 INCHES
5	4 FT.	37 INCHES
6	4 FT.	27 INCHES
7	4 FT.	37 INCHES
8	21 FT.	39 INCHES
13	41 INCHES	39 INCHES

MAP NO. PAS 12

TOTAL NO. OF C/B.s 27

T.G. REF

INACTIVE

C.B. NO

LAST NO. SHOWN 27

	LENGTH	WIDTH
14	40 INCHES	39 INCHES
15	42 INCHES	39 WIDTH
20	10 FT.	39 INCHES
21	10 FT.	39 INCHES
22	10 FT.	39 INCHES
23	10 FT.	39 INCHES
24	44 INCHES	39 INCHES
25	44 INCHES	39 INCHES
26	14 FT.	X 39 INCHES

27 BASINS

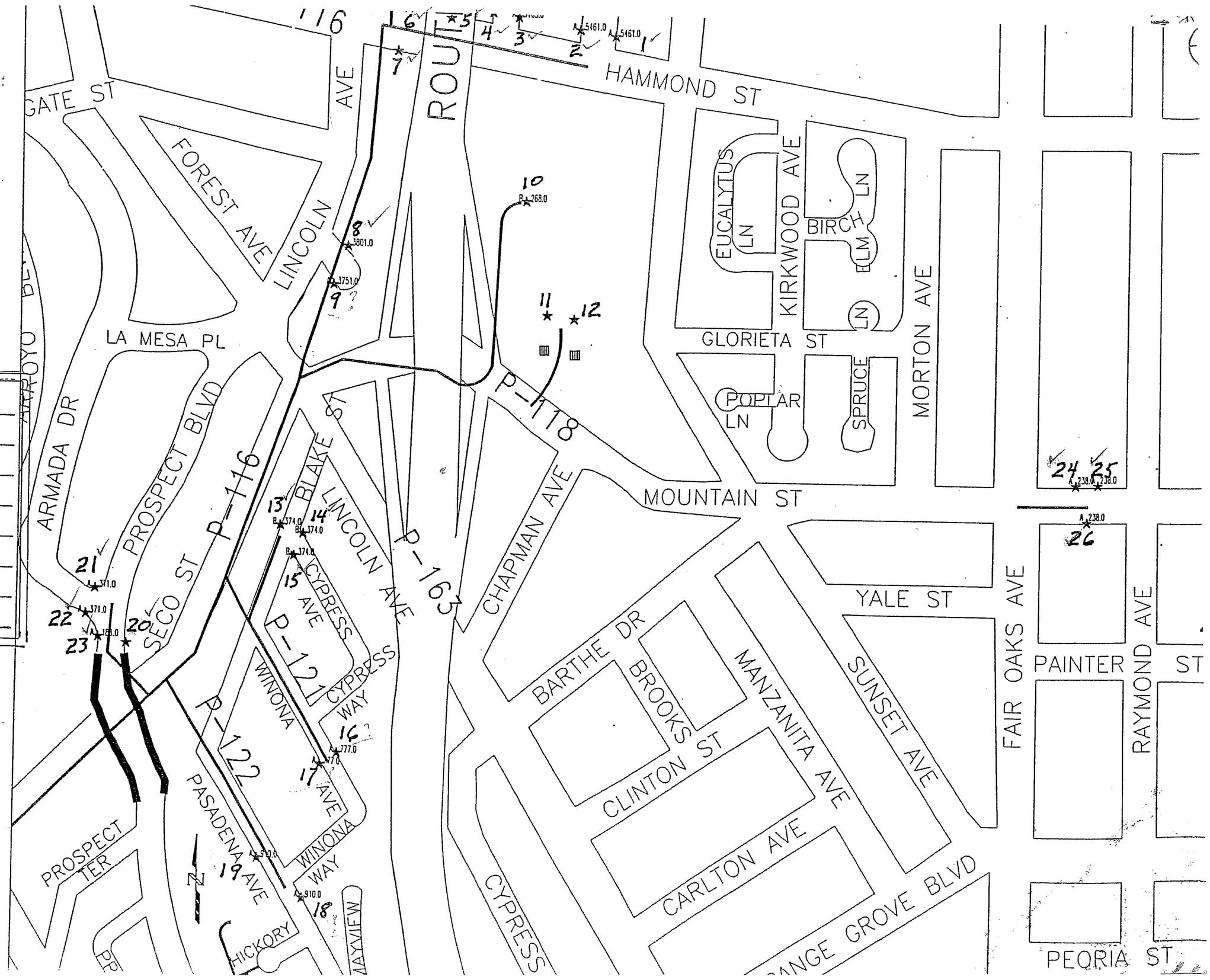

20

L-3

(31) 30FT. X 3FT.
(32) 6FT. X 2FT.
(33) 6FT. X 2FT.
(34) 30 FT. X 3FT.
(35) 6FT. X 2 FT.
(25) 20 FT. X 3FT.
(26) 6 FT. X 3FT.
(24) 20 FT. X 3FT.

MAP NO. PAS 13
TOTAL NO. OF C.B.s. 64
T.G. REF.
INAC.
C.B.
LAST NO. SHOWN 64

(29) 30 FT. X 2FT.
(30) 5 FT. X 3FT.
(42) 50 FT. X 39 INCHES
(43) 10 FEET X 39 INCHES
(44) 22 FT. X 39 INCHES
(45) 28 FT. X 39 INCHES
(46) 28 FT. X 39 INCHES
(47) 40FT. X 3FT.
(48) 16 FT. X 3FT.
(50) 21 FT. X 7 FT.
(51) 21 FT. X 7 FT.

64 BASINS

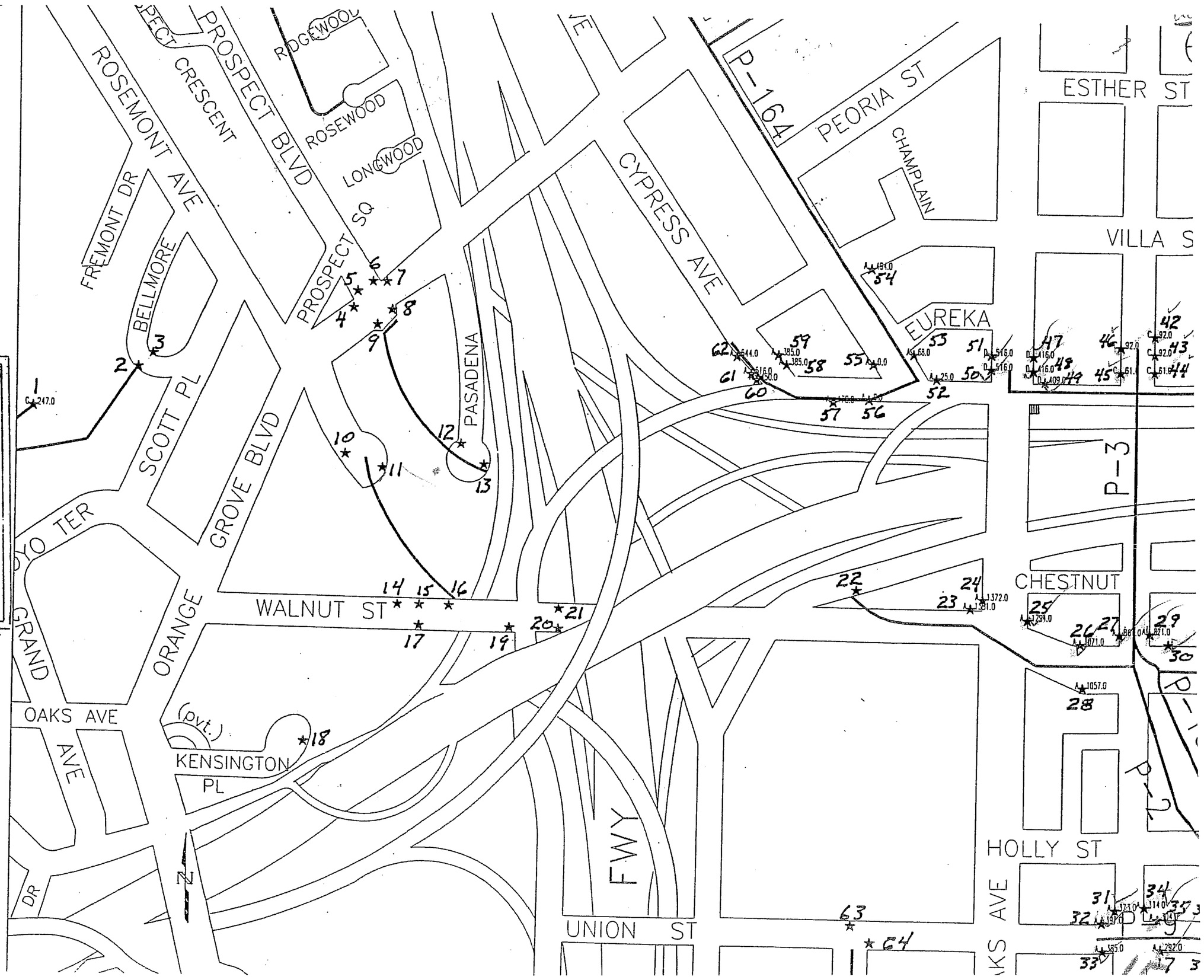

21 BASINS

OF BASINS & MEASUREMENTS

1. 14 FT. X 3 FT.
2. 14 FT. X 3 FT.
3. 7 FT X 3 FT.
4. 7 FT. X 3 FT
5. 21 FT. X 3 FT.
6. 10 FT. X 3 FT.
7. 21 FT. X 3 FT.
8. 15 FT. X 3 FT.
9. 10 FT. X 3 FT.
10. 7 FT. X 3 FT.
11. 21 FT. X 3 FT
12. 7 FT. X 3 FT.
13. 42 FT. X 3 FT.
14. 7 FT. X 3 FT.
15. 7 FT. X 3 FT
16.
17. 7 FT. X 3 FT.
18. 7 FT. X 3 FT
19. 10 FT. X 3 FT.
20. 7 FT. X 3 FT.
21. 4 FT. X 3 FT.
22. 4 FT. X 3 FT.

21

22

71 CATCH BASINS

MAP NO. PAS 14

TOTAL NO. OF C.B.s 71

T.G. REF.

INACTIVE NOS.

C.B. NO ADDED

LAST NO. SHOWN 71

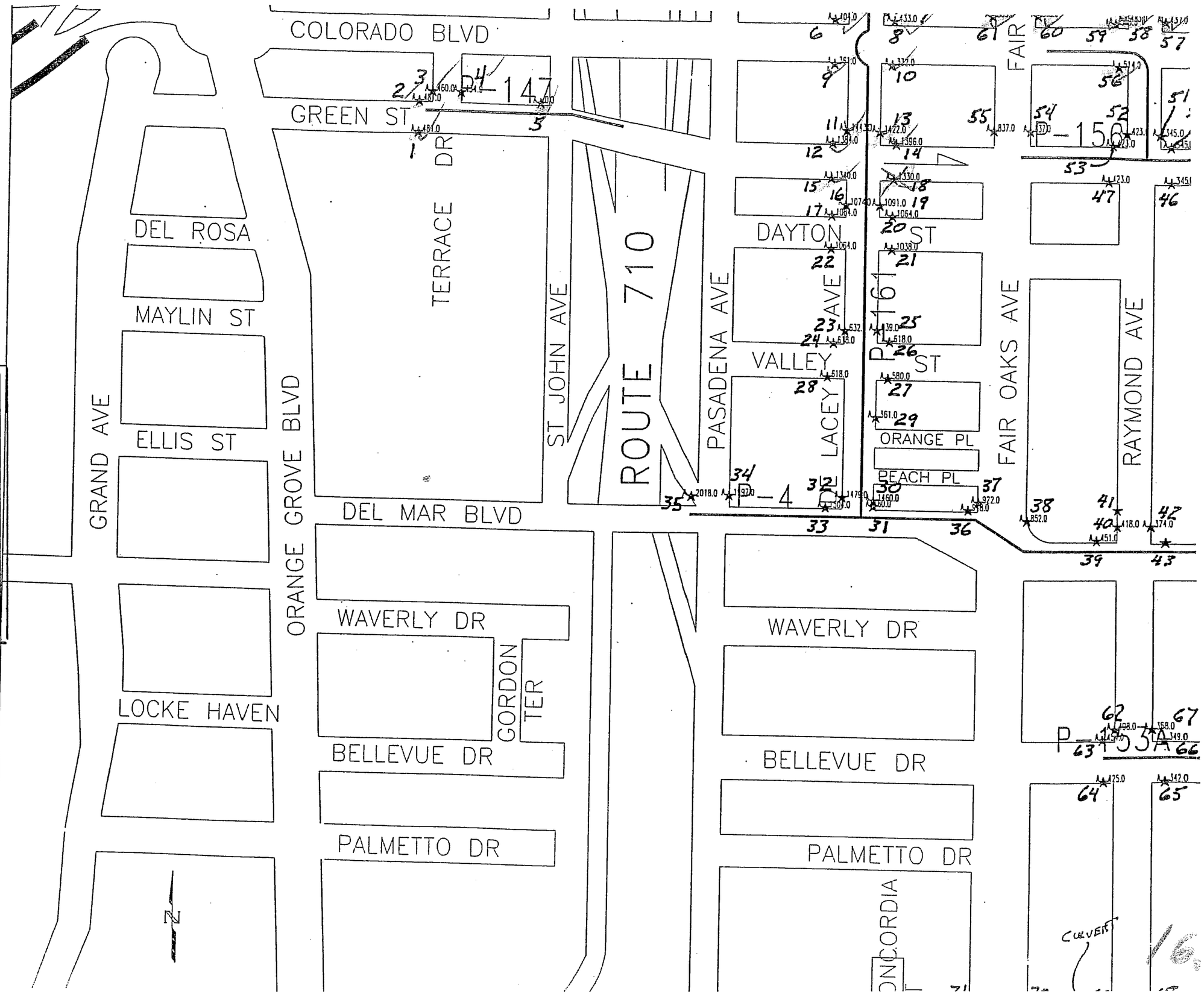

6 BASINS

OF BASINS & MEASUREMENT:

(17) 29 FT. X 3 FT.
(18) 8 FT. X 4 FT.
(19) 32 FT. X 3 FT.
(20) 5 FT. X 4 FT.
(21) 15 FT. X 4 FT.
(22) 17 FT. X 3 FT.

MAP NO. Pas 15
TOTAL NO. OF C.B.s 136
T.G. REF.
INACTIVE NOS.
C.B. NO ADDED
LAST NO. SHOWN 36

36 CATCHBASINS

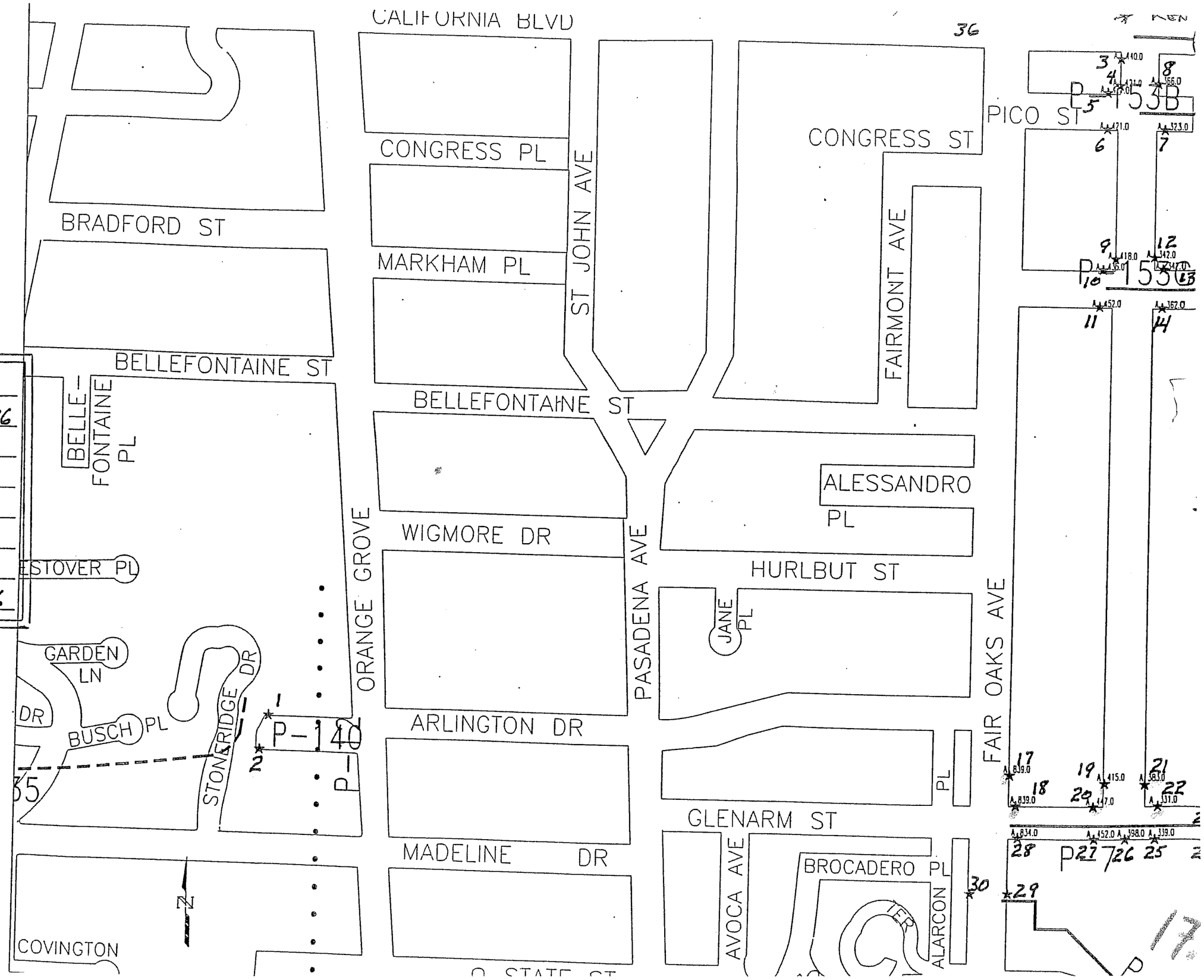

MAP NO. PAS 16

TOTAL NO. OF C B s. 7

T.G. REF.

INACTIVE

C B. NO.

LAST NO. SHOWN 7

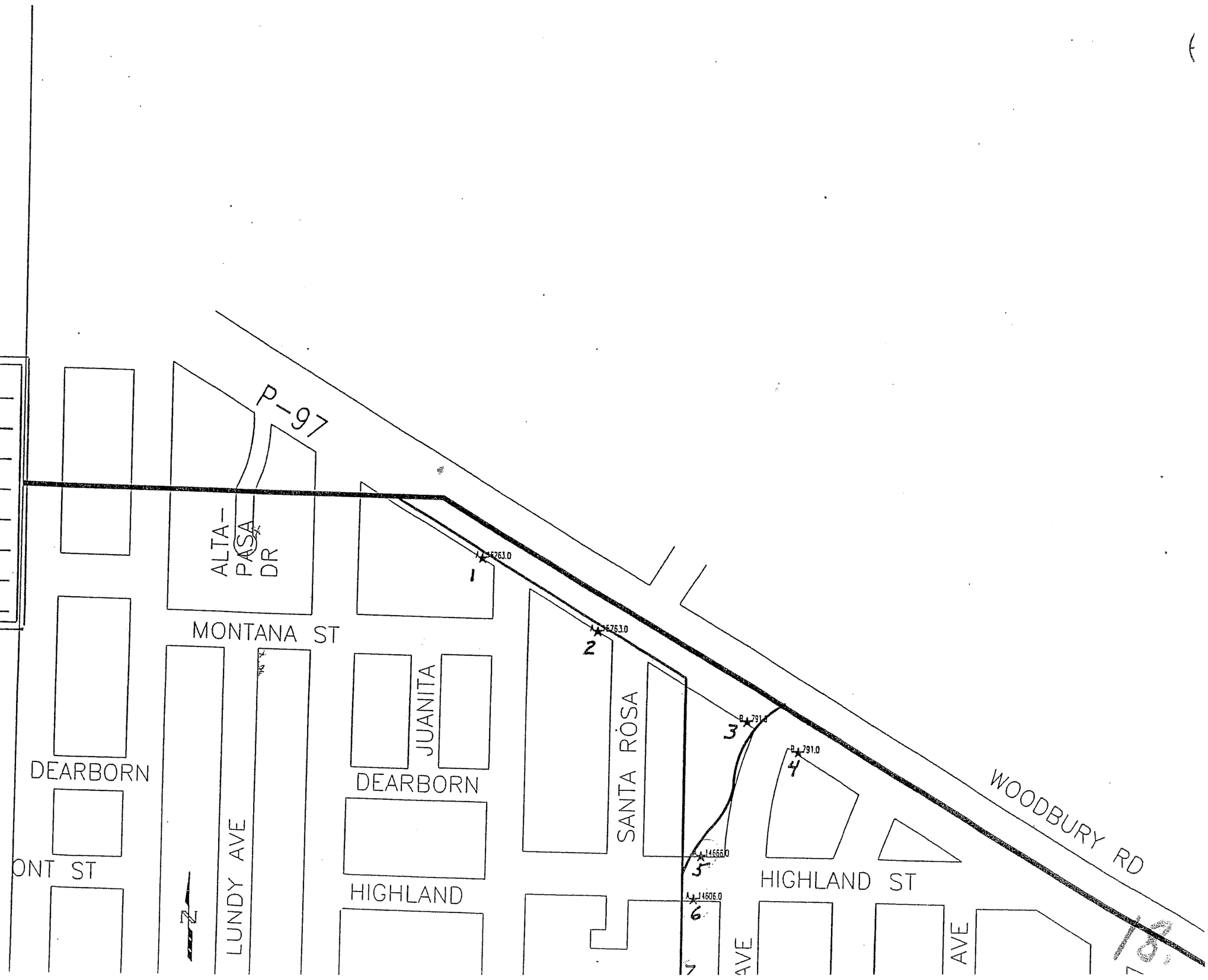

7 CATCH BASINS

OF BASIN & MEASUREMENT

14
14-A
15
16
17

MAP NO. PAS 17
TOTAL NO. OF C.B.s 17
T.G. REF.
INACTIVE
C.B. NO.
LAST NO. SHOWN 17

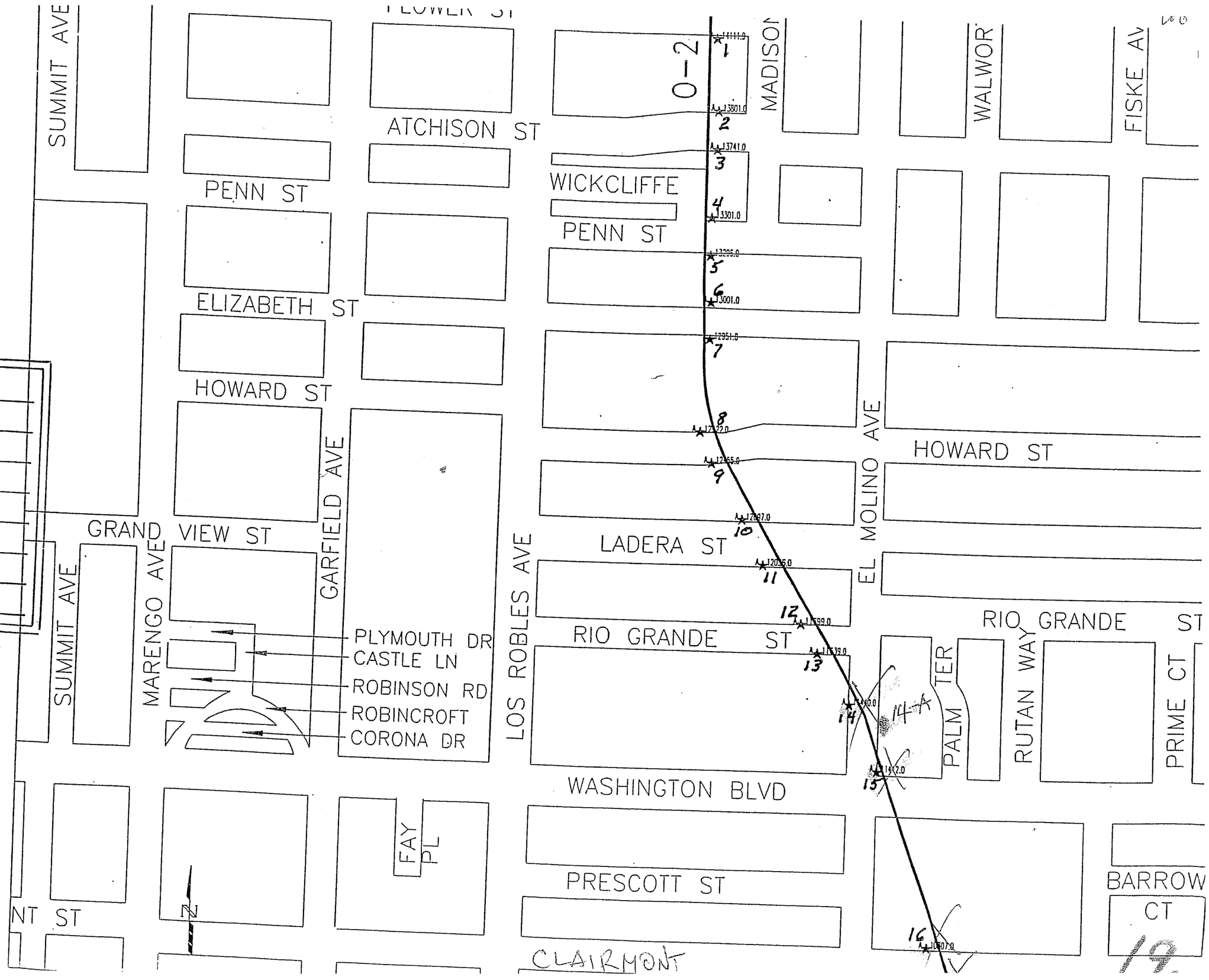

17 CATCHBASINS

16 BASINS

OF BASINS & MEASUREMENTS

1. 14' X 4'
2. 21' X 4'
3. 8' X 4'
4. 28' X 4'
5. 7' X 4'
6. 14' X 4'

D. 14' X 3'
E. 14' X 3'
F. 4' X 3'
G. 14' X 3'
H. 14' X 3'

13. 14' X 3'
14. 28' X 3'
15. 14' X 3'

A. 21' X 4'
B. 21' X 4'

REQUEST TO BE SCREENED TOO

29 CATCH BASINS

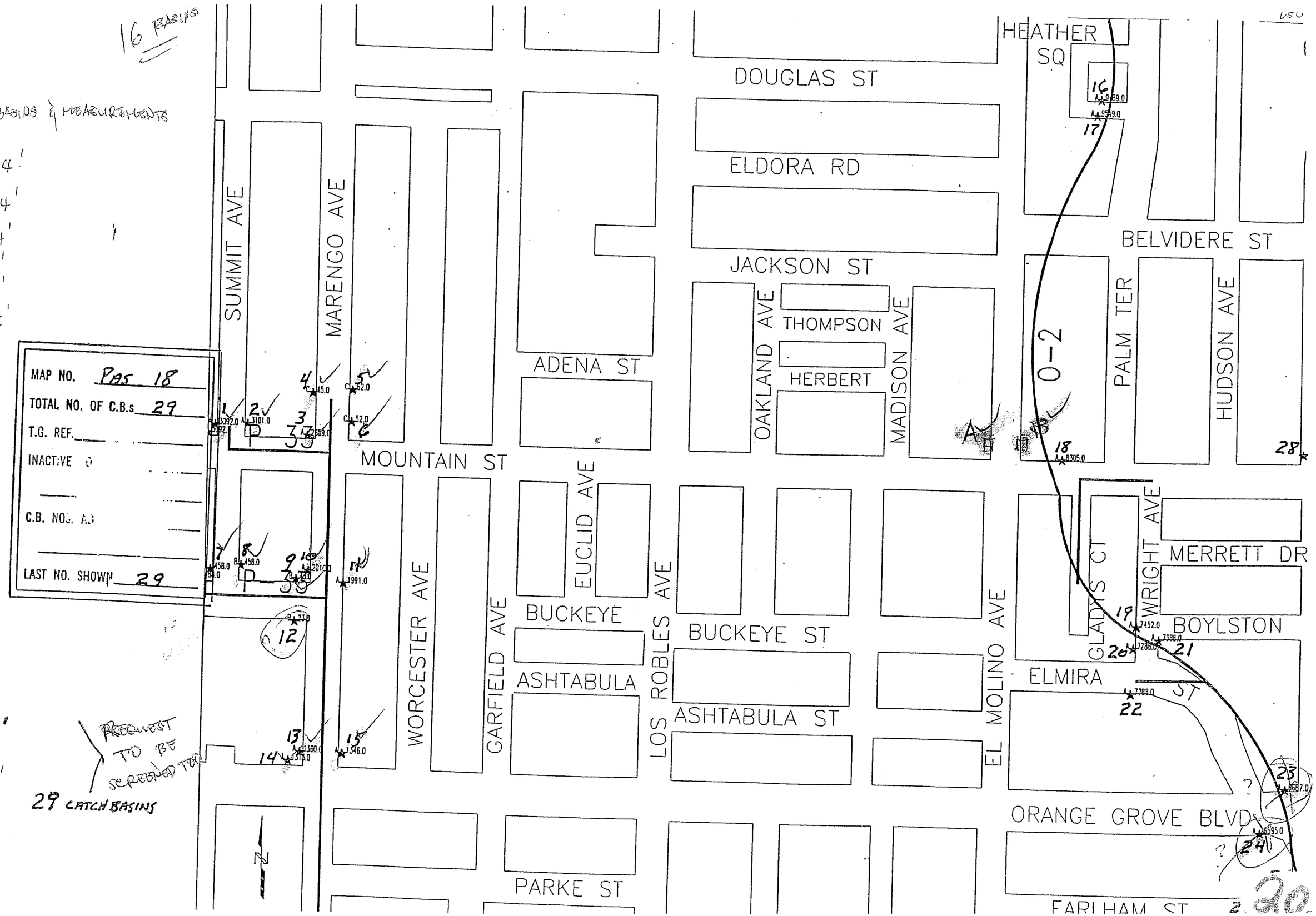

36 BASINS

#	LENGTH - WIDTH
1	43 FT. X 39 INCHES
2	21 FT. X 39 INCHES
3	15 FT. X 39 INCHES
6	27 FT. X 39 INCHES
7	43 FT. X 39 INCHES
12	35 FT. X 39 INCHES
13	21 FT. X 39 INCHES
14	35 FT. X 39 INCHES
15	42 FT. X 39 INCHES
16	28 FT. X 39 INCHES
17	21 FT. X 39 INCHES
18	43 INCHES X 39 INCHES
21	43 FT. X 39 INCHES
22	43 FT. X 39 INCHES
23	21 FT. X 39 INCHES
24	10 FT. X 39 INCHES
25	14 FT. X 39 INCHES
26	21 FT. X 39 INCHES
29	8 FT. X 39 INCHES
30	28 FT. X 39 INCHES
31	21 FT. X 39 INCHES
34	43 INCHES X 39 INCHES
35	43 INCHES X 39 INCHES
1	10 FT. X 3 FT.
3	14 FT. X 3 FT.
5	5 FT. X 3 FT.
4	25 FT. X 3 FT.
8	15 FT. X 3 FT.
11	10 FT. X 3 FT.
12	7 FT. X 3 FT.
4	8 FT. X 3 FT.
8	8 FT. X 3 FT.
12	12 FT. X 3 FT.
8	14 FT. X 3 FT.

21 FT X 39 INCHES
8 FT X 39 INCHES
21 FT X 39 INCHES

(69) 5 FT. X 3 FT.

95 CATCH BASINS

MAP NO. P-35 19
TOTAL NO. OF C.B.s 95
T.G. REF.
INACTIVE
C.B. NOS.
LAST NO. SHOWN 95

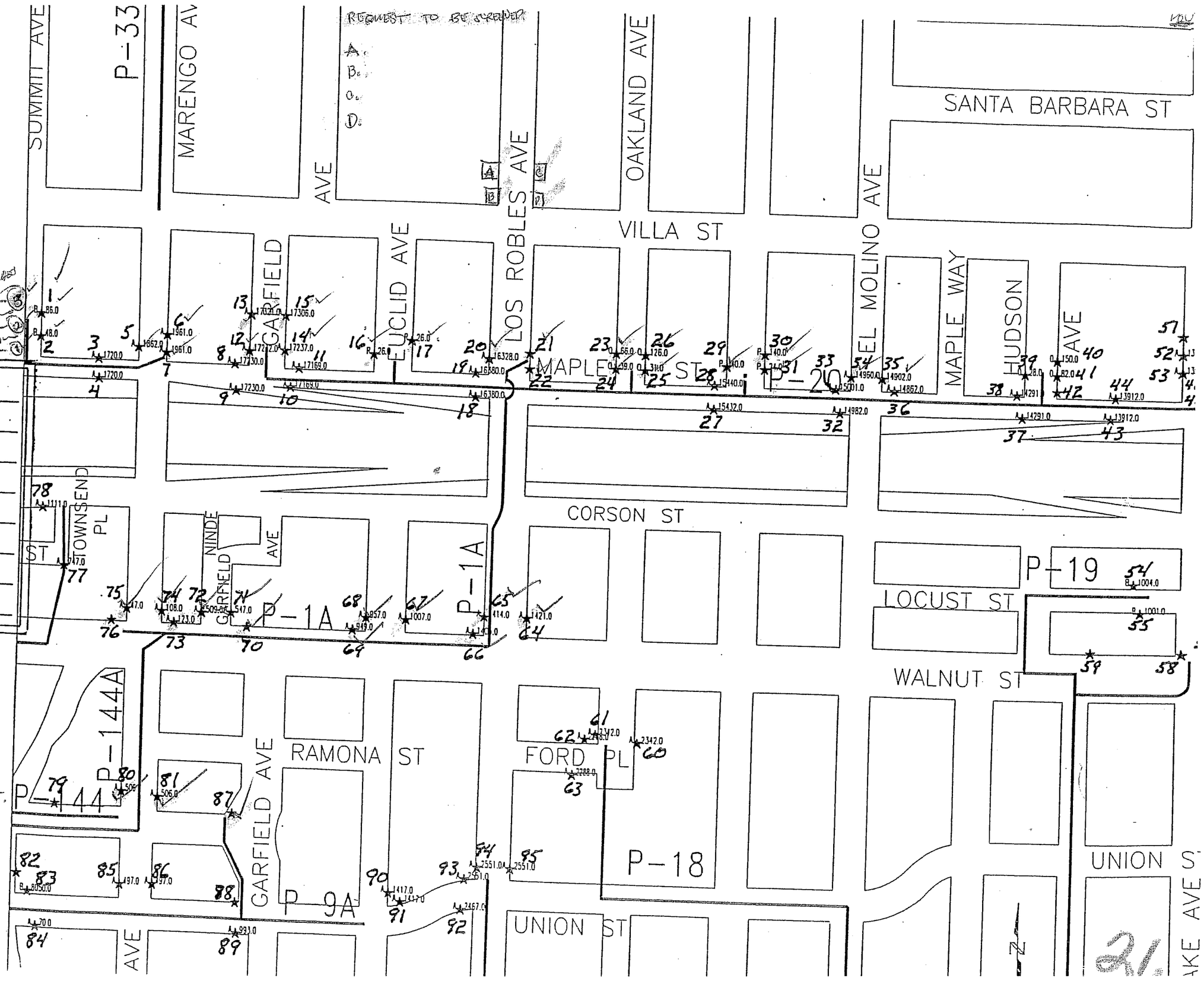

21

OF BASINS & MEASUREMENTS

1. 11' X 4
2. 8' X 3'
3. 8' X 4'
4. 5' X 3'
5. 8' X 4'
7. 4' X 3'
8. 8' X 4'
9. 8' X 4'
10. 4' X 7'
11. 4' X 4'
12. 4' X 4'
14. 8' X 4'
15. 15' X 4'
16. 8' X 4'
17. 11' X 4'
18. 4' X 4'
19. 4' X 4'
20. 8' X 4'
21. 15' X 4'
22. 11' X 4'
23. 10' X 4'
25. 15' X 4'
26. 8' X 4'
27. 29' X 4

83 CATCHBASINS

MAP NO. PAS 20

TOTAL NO. OF C.B.s 83

T.G. REF.

INACTIVE

C.B. NO. ADDI

LAST NO. SHOWN 83

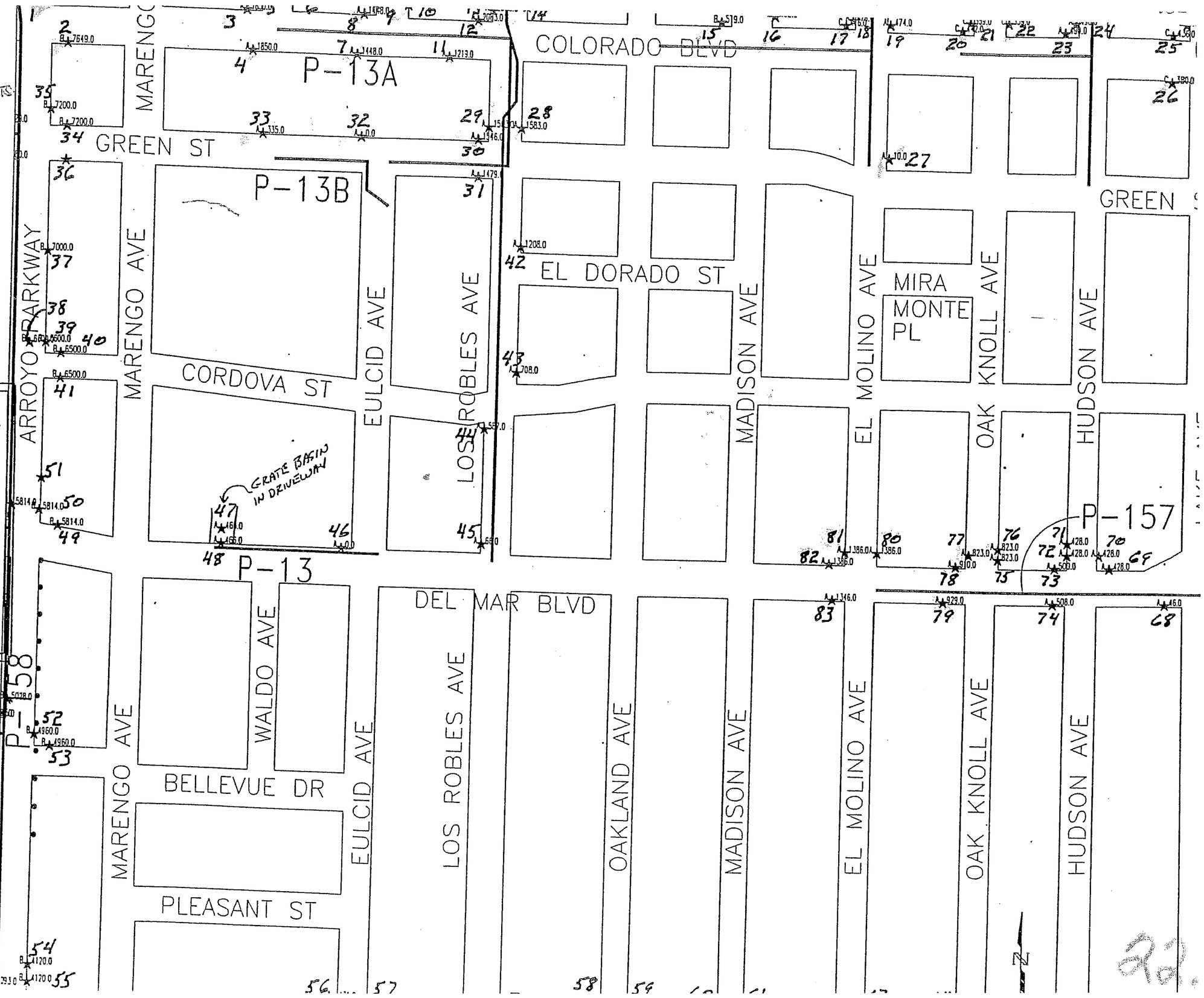

MAP NO. PAS 21
TOTAL NO. OF C.B.'s 24
T.G. REF
INACTIVE
C.B. NO. ADDED
LAST NO. SHOWN 24
24 CATCH BASINS
PICO ST
FILLMORE ST
MAGNOLIA AVE
FILLMORE ST
MILES ST
CALIFORNIA BLVD
FILLMORE ST
CORNELL
OAK-WOOD PL
LAKEWOOD PL
ARDEN RD
P-16
OAK KNOLL CIR
FAIRFIELD CIR
CANON DR
HILLCREST AVE
ARROYO PARKWAY
FWY
ALPINE ST
OHIO ST
GLENARM ST
WALLIS ST
EUCLID AVE
LOS ROBLES AVE
ALPINE ST
23

OF BASINS & MEASUREMENT

(32) 42FT. X 4FT.

(33) 20FT. X 4FT.

MAP NO. PAS 22

TOTAL NO. OF C.B.s 35

T.G. REF

INAC

C.B.

LAST NO. SHOWN 35

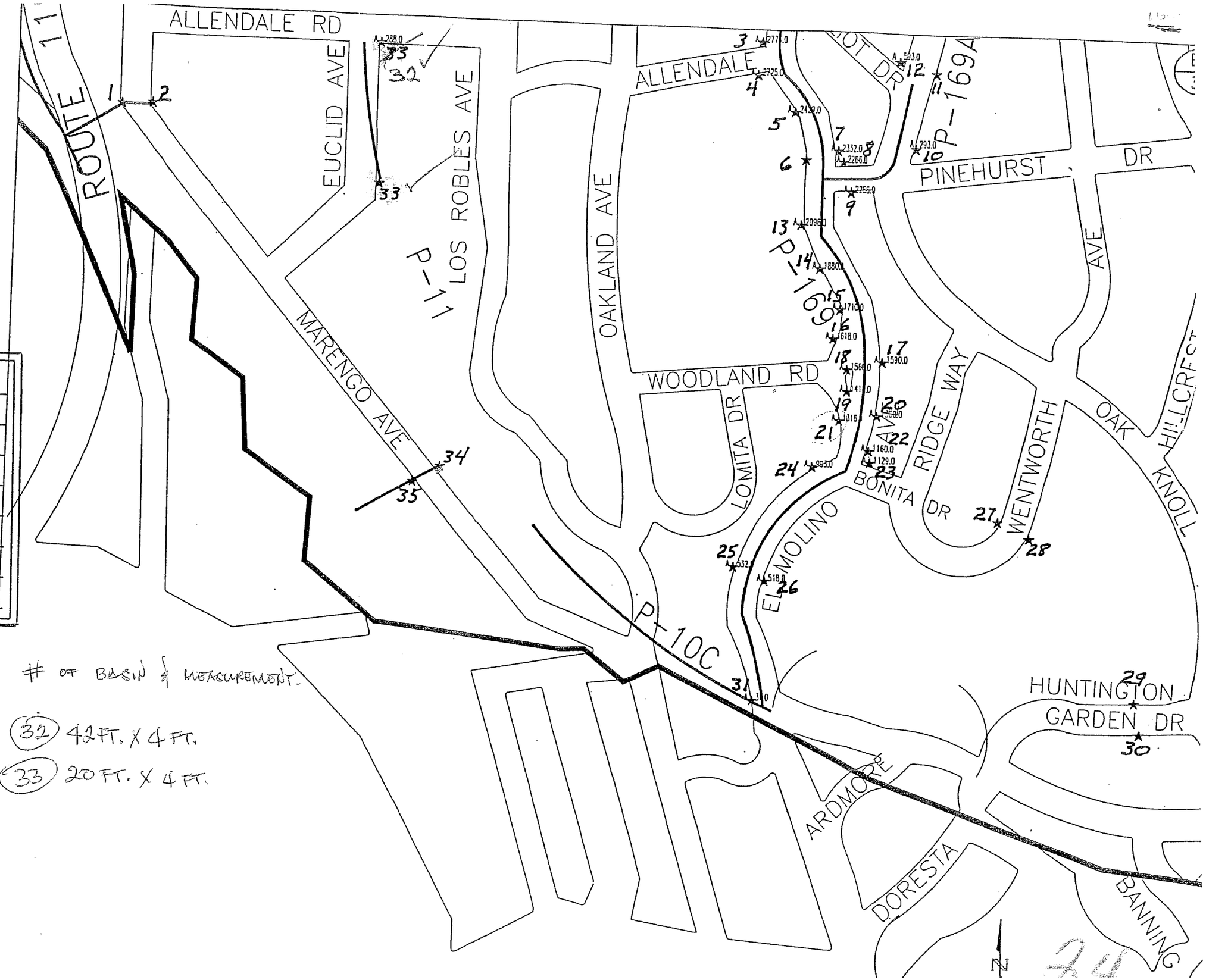

OF BASIN & MEASUREMENT

(32) 42FT. X 4FT.

(33) 20FT. X 4FT.

35 CATCHBASINS

14 BASIN

OF BASIN & MEASUREMENT:

1. 29 FT. X 4 FT.
2. 22 FT. X 4 FT.
3. 29 FT. X 4 FT.
4. 22 FT. X 4 FT.
6. 8 FT. X 5 FT.
7. 15 FT. X 5 FT.
8. 4 FT. X 4 FT.
9. 5 FT. X 4 FT.
10. 22 FT. X 4 FT.
11. 8 FT. X 4 FT.
12. 22 FT. X 4 FT.
13. 22 FT. X 4 FT.
14. 22 FT. X 4 FT.
15. 22 FT. X 4 FT.
16. 22 FT. X 4 FT.
17. 22 FT. X 4 FT.

MAP NO.	PAS 23
TOTAL NO. OF C.B.s	21
T.G. REF.	
INACTIVE	
C.B. NO.	
LAST NO. SHOWN	21

14

21 CATCH BASINS

25

24 BASINS

OF BASINS & MEASUREMENT

1. 7' (6') X 4'
2. 7' (6') X 4'
3. 14' (12') X 4'
4. 7' (6') X 4'
5. 4' (2') X 4'
6. 14' (12') X 4'
7. 4' (2') X 4
8. 14' (12') X 4'
9. 14' (12') X 4'
10. 4' (2') 4'
11. 14' (12') X 4'
12. 14' (12') X 4'
13. 7' (6') X 4
14. 14' (12') X 4'
15. 21' (19') X 4'
16. 7' (6') X 4'
17. 14' (12') X 4'
18. 14' (12') X 4'
19. 7' (6') X 4'
20. 7' (6') X 4'
21. 7' (6') X 4'
22. 4' (2') X 4'
23. 7' (6') X 4
24. 14' (12') X 4

35 CATCH BASINS

MAP NO. Pas 24

TOTAL NO. OF C.B.s 35

T.G. REF.

INACTIVE O

C.B. I.O.s. AD

LAST NO. SHOWN 35

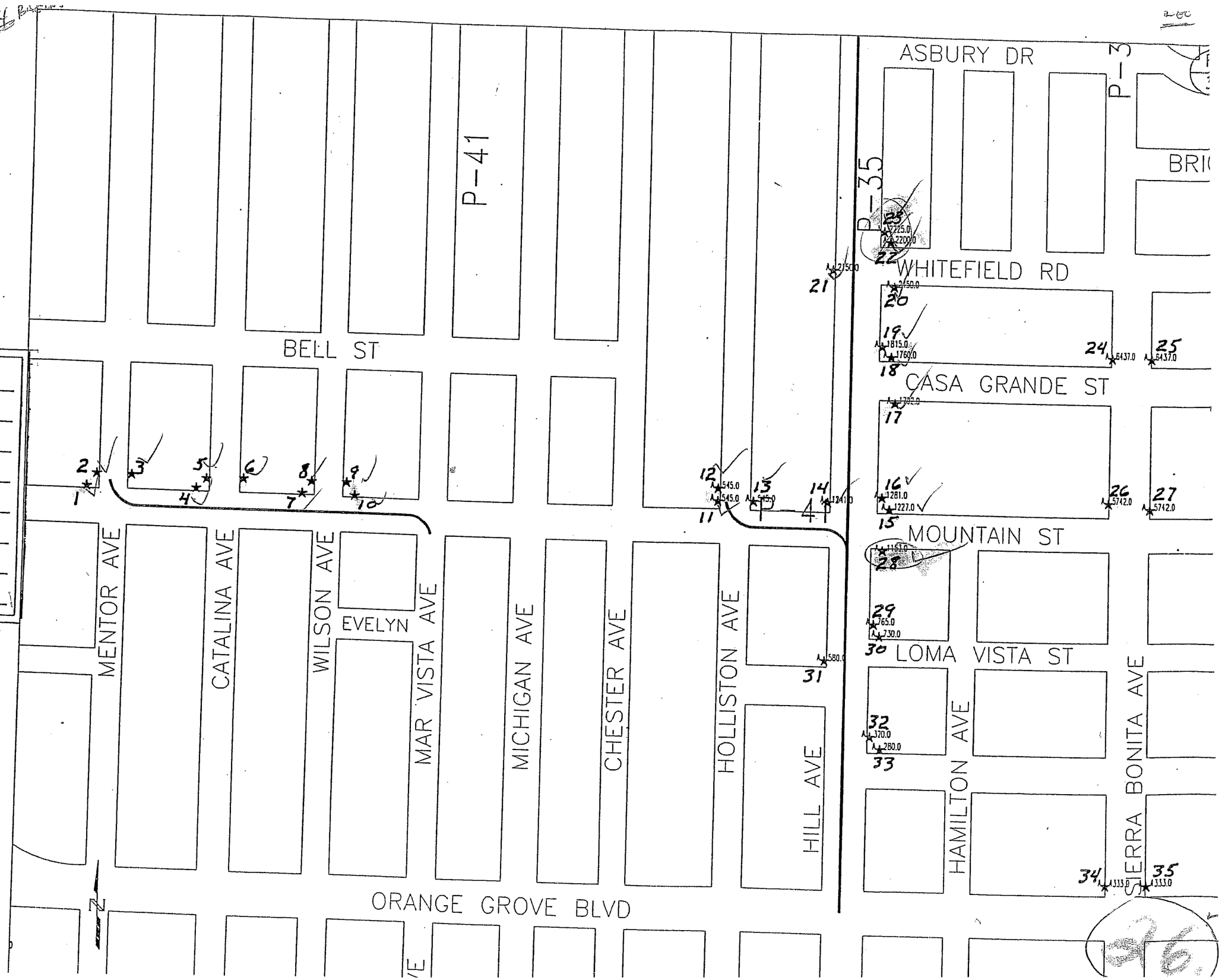

26.

27 BAS

OF BASINS & MEASUREMENTS

1. 8' X 4'
2. 22' X 4'
3. 8' X 4'
5. 29' X 4'
8. 22' X 4'
9. 29' X 4'
10. 8' X 4'
11. 8' X 4'
2. 11' X 4'
3. 43' X 4'
4. 36' X 4'
5. 36' X 4'
6. 22' X 4'
7. 8' X 5'
1. 15' X 4'
2. 43' X 4'
6. 22' X 4'
7. 36' X 4'
1. 43' X 4'
5. 50' X 4'
2. 22' X 4'
3. 5' X 4'
2. 21' X 3'
3. 21' X 3'
4. 32' X 4'
5. 31' X 4'
6. 11' X 4'

60 CATCHBASINS

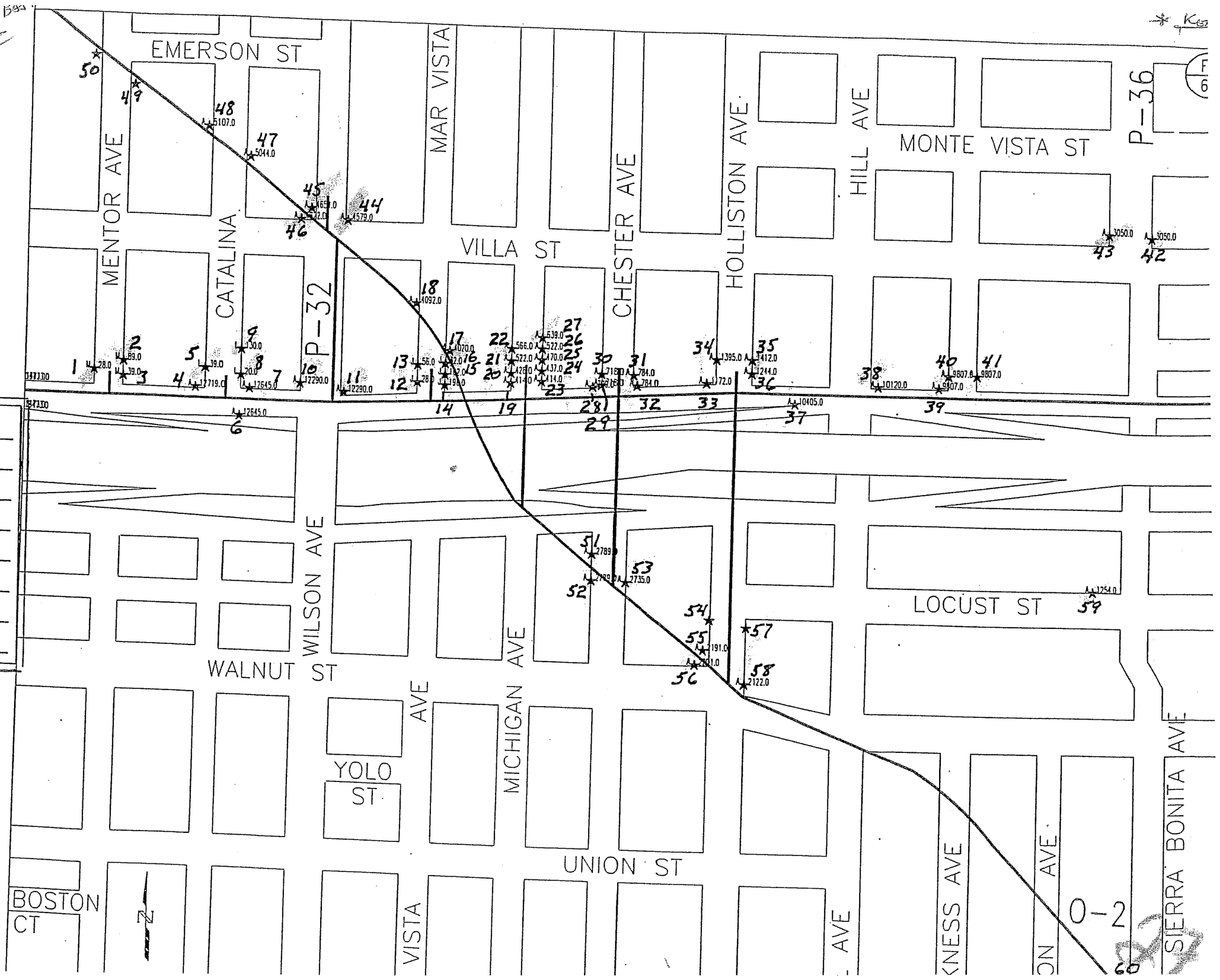

MAP NO. PAS 25

TOTAL NO. OF C.B.s 60

T.G. REF.

INACTIVE

C.B. ADDED

LAST NO. SHOWN 60

4 BISI

OF BASIN & MEASUREMENT

1. 4'X4'
2. 4'X15'
8. 8'X3'
9. 5'X2'

MAP NO. PAS 26

TOTAL NO. OF C.B.s 10

T.G. REF

INACTIVE

C.B. TO BE ADDED

LAST NO. SHOWN 10

10 CATCH BASINS

28.

MAP NO. Pas 27

TOTAL NO. OF C.B.s 8

T.G. REF.

INACTIVE

C.B. NOS. ADDED

LAST NO. SHOWN 8

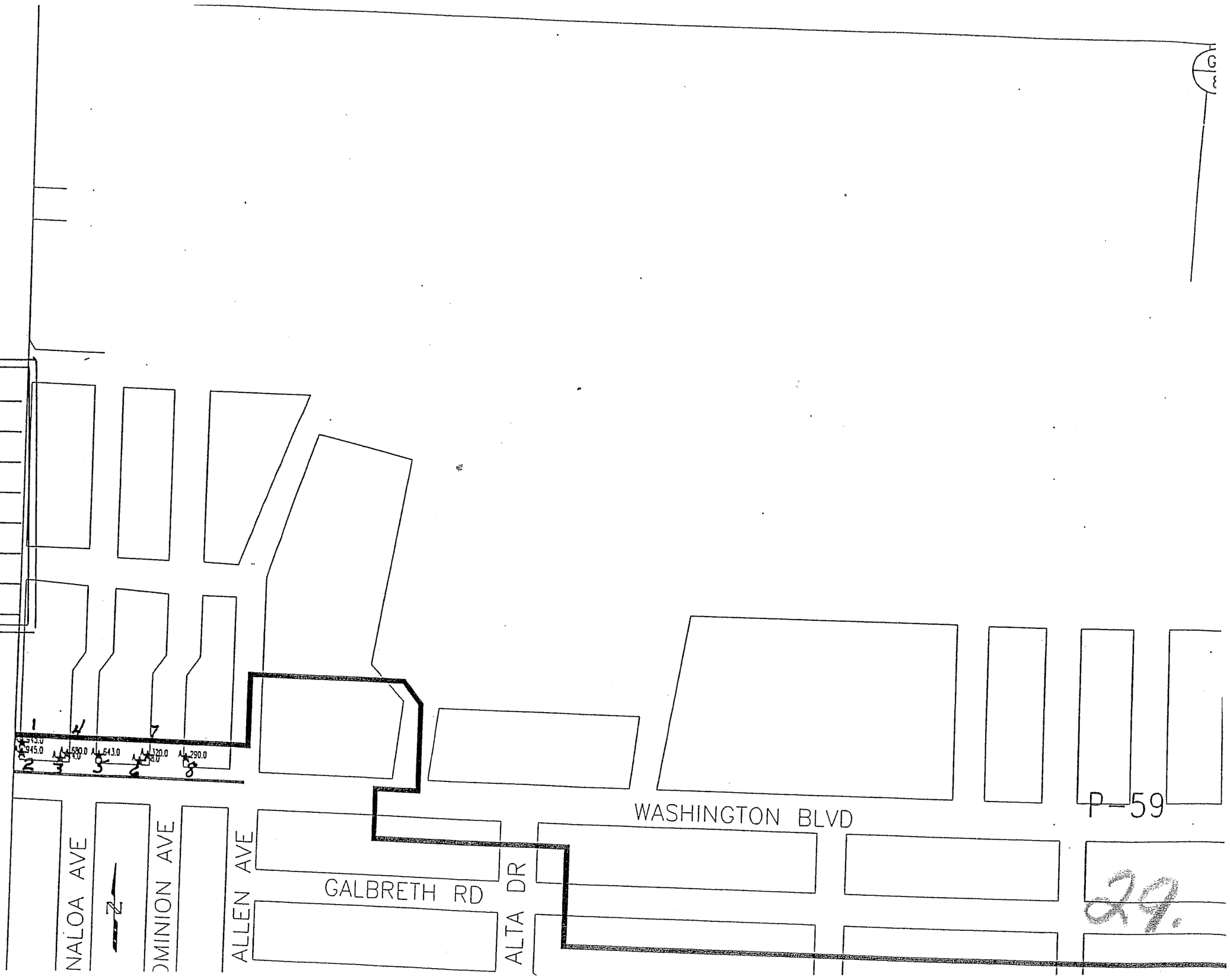

8 CATCH BASINS

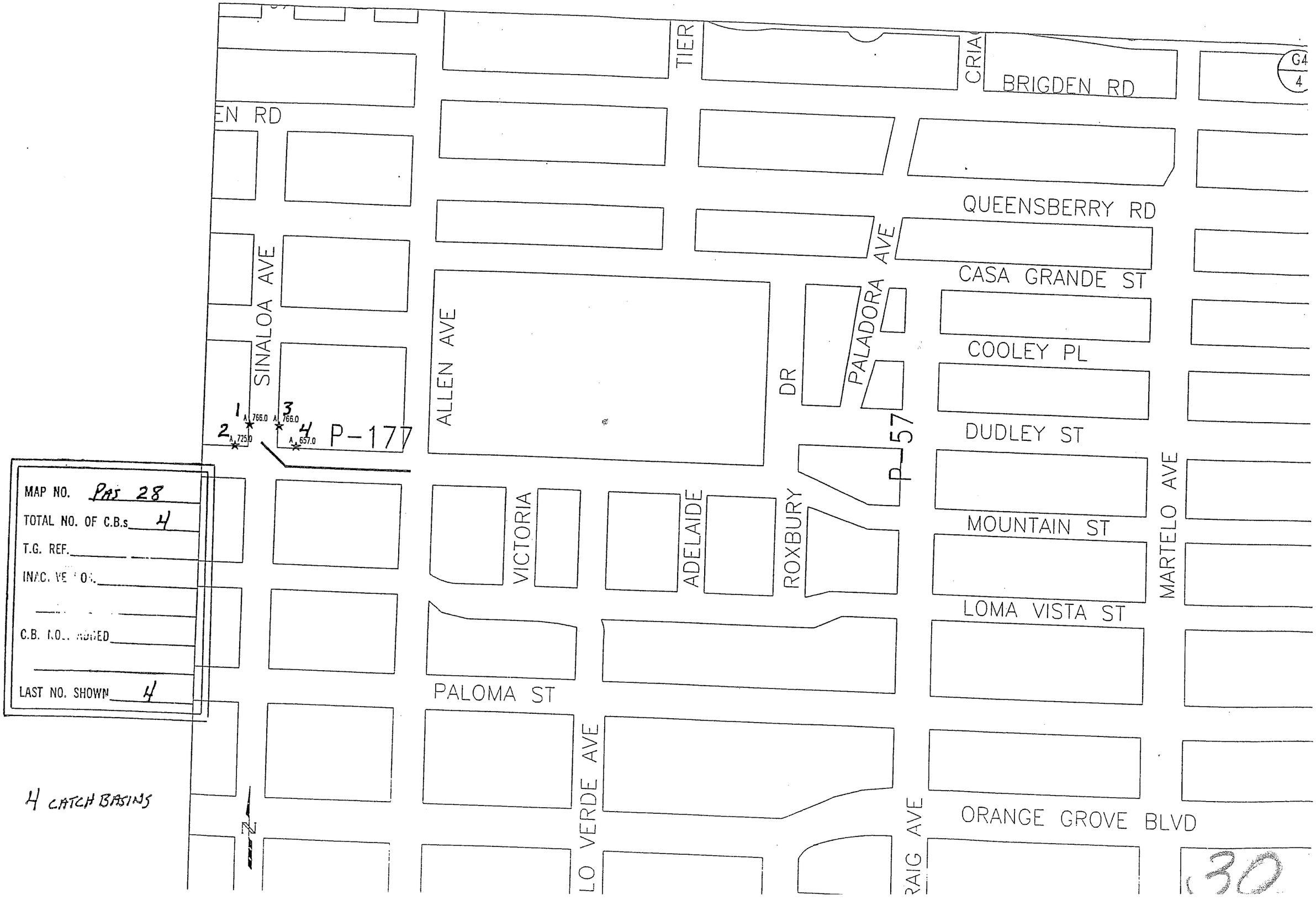
MAP NO. PAS 28
TOTAL NO. OF C.B.s 4
T.G. REF.
LAST NO. SHOWN 4
4 CATCH BASINS
EN RD
TIER
CRIA
BRIGDEN RD
G4
4
QUEENSBERRY RD
CASA GRANDE ST
COOLEY PL
DUDLEY ST
MOUNTAIN ST
LOMA VISTA ST
ORANGE GROVE BLVD
SINALOA AVE
ALLEN AVE
DR
PALADORA AVE
P-57
P-177
1
2
3
4
A 766.0
A 766.0
A 725.0
A 657.0
VICTORIA
ADELAIDE
ROXBURY
MARTELO AVE
PALOMA ST
LO VERDE AVE
RAIG AVE
N
30

16

OF BASINS & MEASUREMENT

① 4' X 22' } PALO VERDE
② 4' X 22'

③ 4' X 4' } LINDA ROSA
④ 4' X 15'
⑤ 4' X 43'
⑥ 4' X 11'

⑦ 4' X 4' } OAK
⑧ 4' X 22

MAP NO. Pos 29
TOTAL NO. OF C.B.s 23
T.G. REF.
INACTIVE NOS.
C.B. NOS. ADDED
LAST NO. SHOWN 23

⑩ 4' X 7' } LOLA
⑪ 4' X 15'
⑫ 4' X 22'

⑭ 4' X 15' } MARTELO
⑮ 4' X 18'
⑯ 4' X 15'
⑱ 4' X 28'
⑲ 4' X 7'

23 CATCHBASINS VISTA

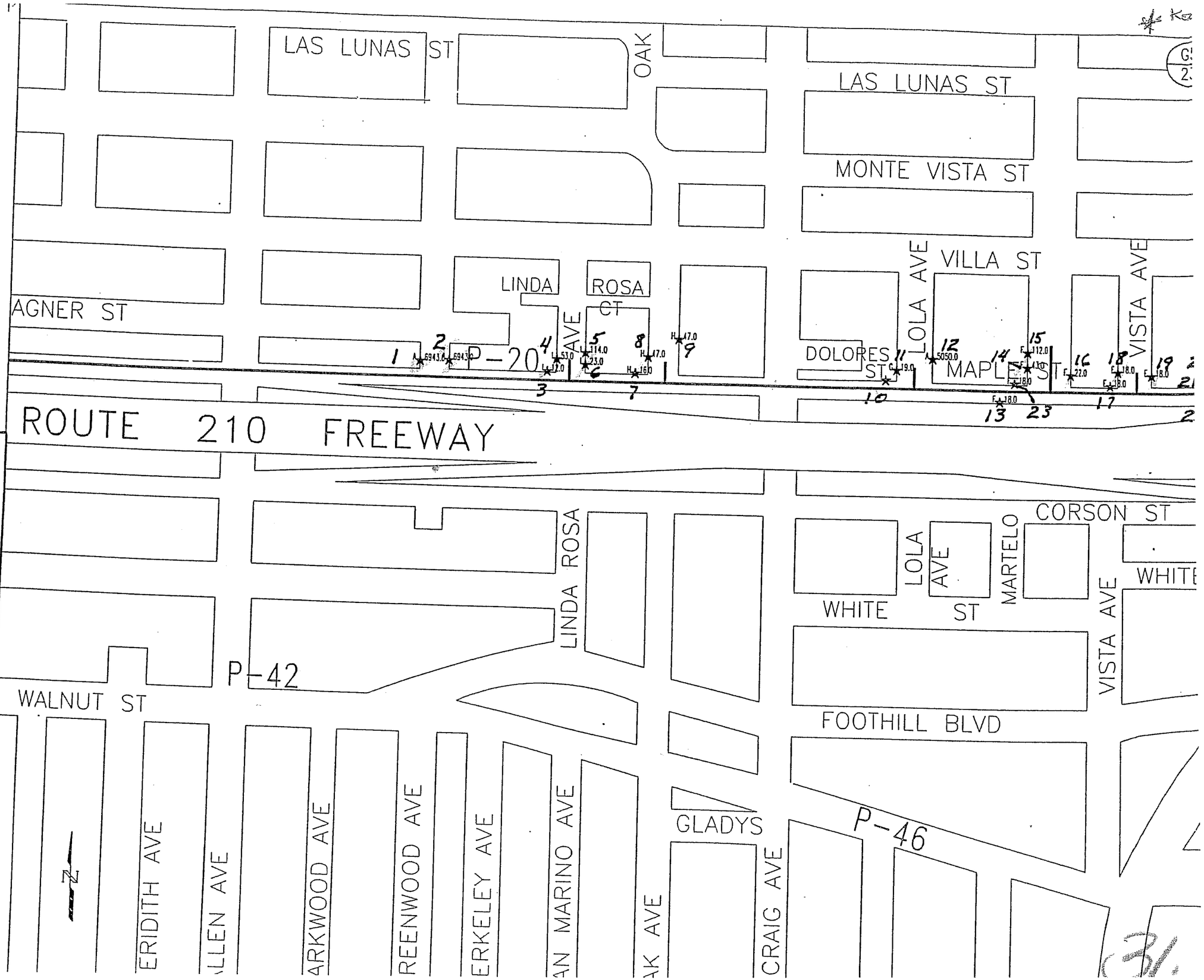

13

# of BASINS & MEASUREMENTS

1. ~~15' x 4'~~ 5' x 4'
2. ~~15' x 4'~~ 5' x 4'
3. ~~15' x 4'~~ 5' x 3'
4. ~~15' x 4'~~ 5' x 3'
5. ~~15' x 4'~~ 5' x 3'
6. ~~3' x 5'~~ 5' x 3'
7. ~~5' x 4'~~ 8' x 4'
8. ~~21' x 4'~~ 8' x 4'
9. 15' x 4'
10. 8' x 4'
11. 21' x 4'
12. 29' x 4'
13. 8' x 4'

MAP NO. Pas 30

TOTAL NO. OF C.B.s 14

T.G. REF.

INACTIVE NO.

C.B. NOS. ADDED

LAST NO. SHOWN 14

14 CATCH BASINS

39

MAP NO. Pas 31

TOTAL NO. OF C.B.s 1

T.G. REF.

INACTIVE 0

C.B. NOS. ADDED

LAST NO. SHOWN 1

CLEANOU



33

MAP NO. PAS 32

TOTAL NO. OF C.B.s 19

T.G. REF.

INACTIVE NO.

C.B. NOS. ADDED

LAST NO. SHOWN 19

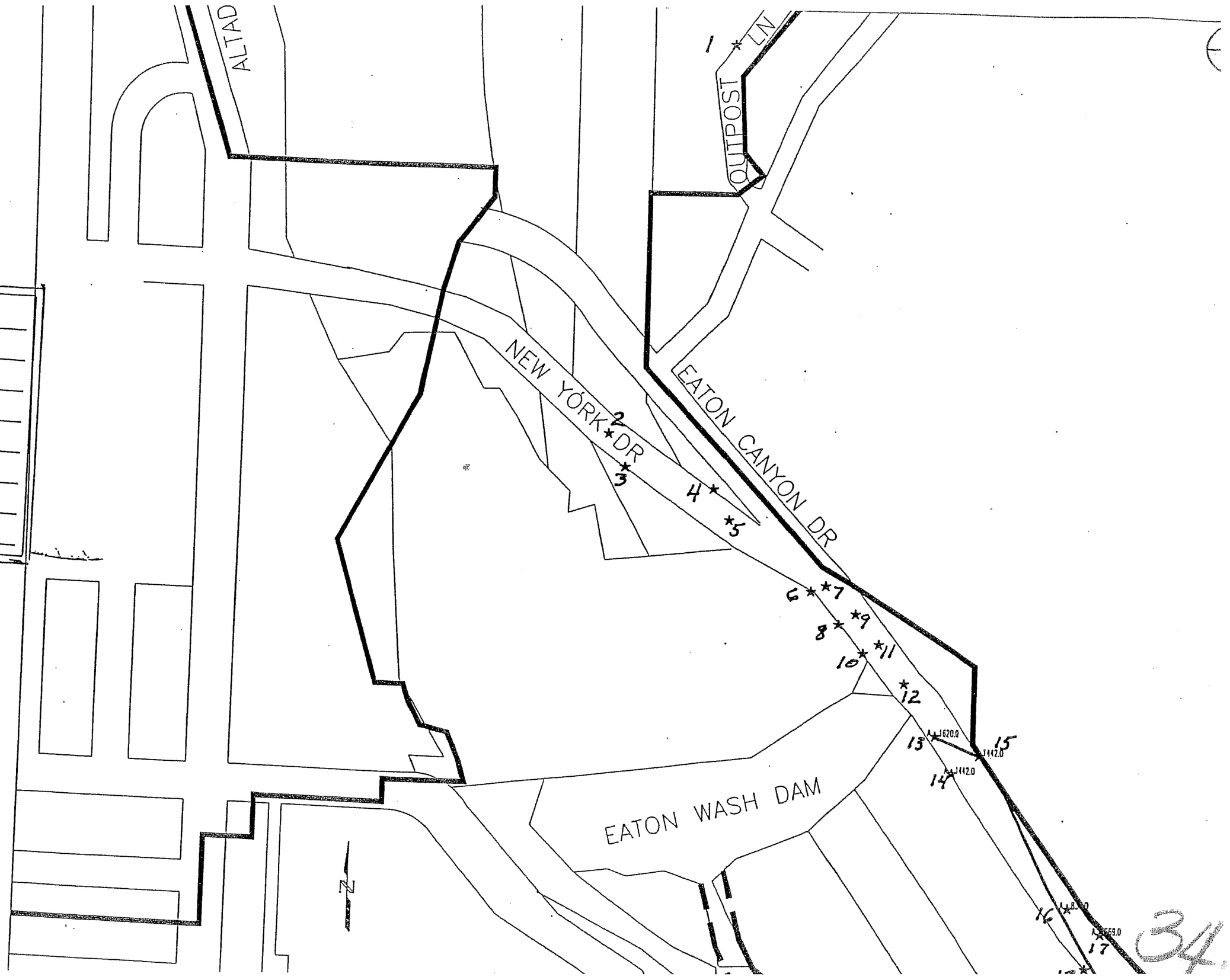

19 CATCHBASINS

12 BASINS

OF BASINS / MEASUREMENTS

(2) 15' X 4'
(3) 15' X 4'
(4) 15' X 4'
(5) 15' X 4
(6) 5' X 5'
(7) 5' X 4'
(8) 21' X 4'
(14) 16' X 4
(20) 5' X 4'
(21) 15' X 4'
(24) 8' X 4'
(25) 5' X 4'

MAP NO. PAS 33
TOTAL NO. OF C.B.s 30
T.G. REF.
INACTIVE C.B.
C.B. NOS. ADDED
LAST NO. SHOWN 30

30 CATCH BASINS

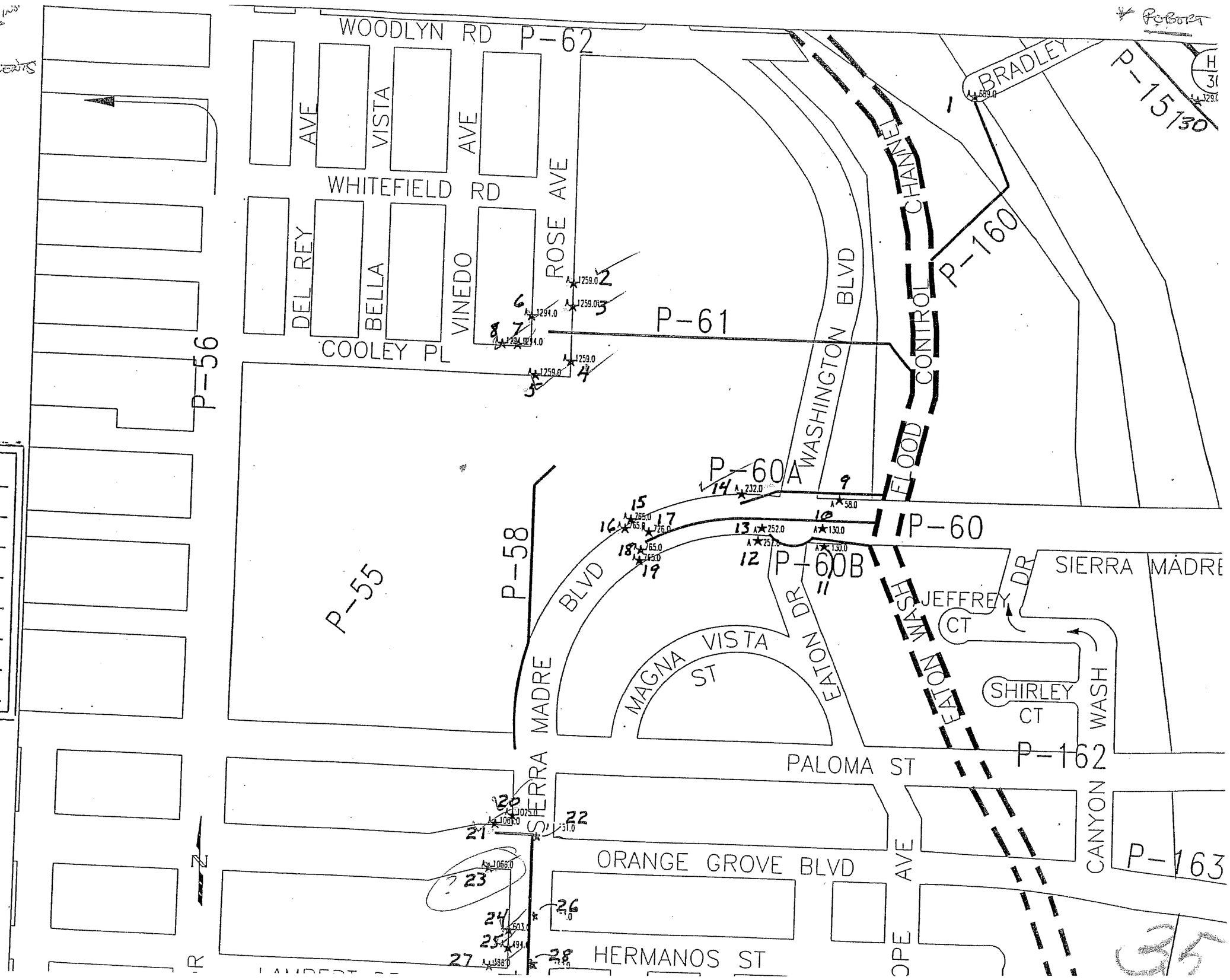

13 BASINS

OF BASINS & MEASUREMENTS:

(3) 8' X 4'
(4) 4' X 4'
(5) 15' X 4'
(6) 22' X 4'
(7) 4' X 4'
(8) 43' X 4'
(9) 22' X 4'
(10) 17' X 4'
(11) 4' X 4'
(28) 4' X 4'
(29) 29' X 4'
(1) 15' X 4'
(2) 27' X 4'

MAP NO. PAG. 34
TOTAL NO. OF C.B.s 60
T.G. REF.
INACTIVE
C.B. NO. ADDED
LAST NO. SHOWN 60

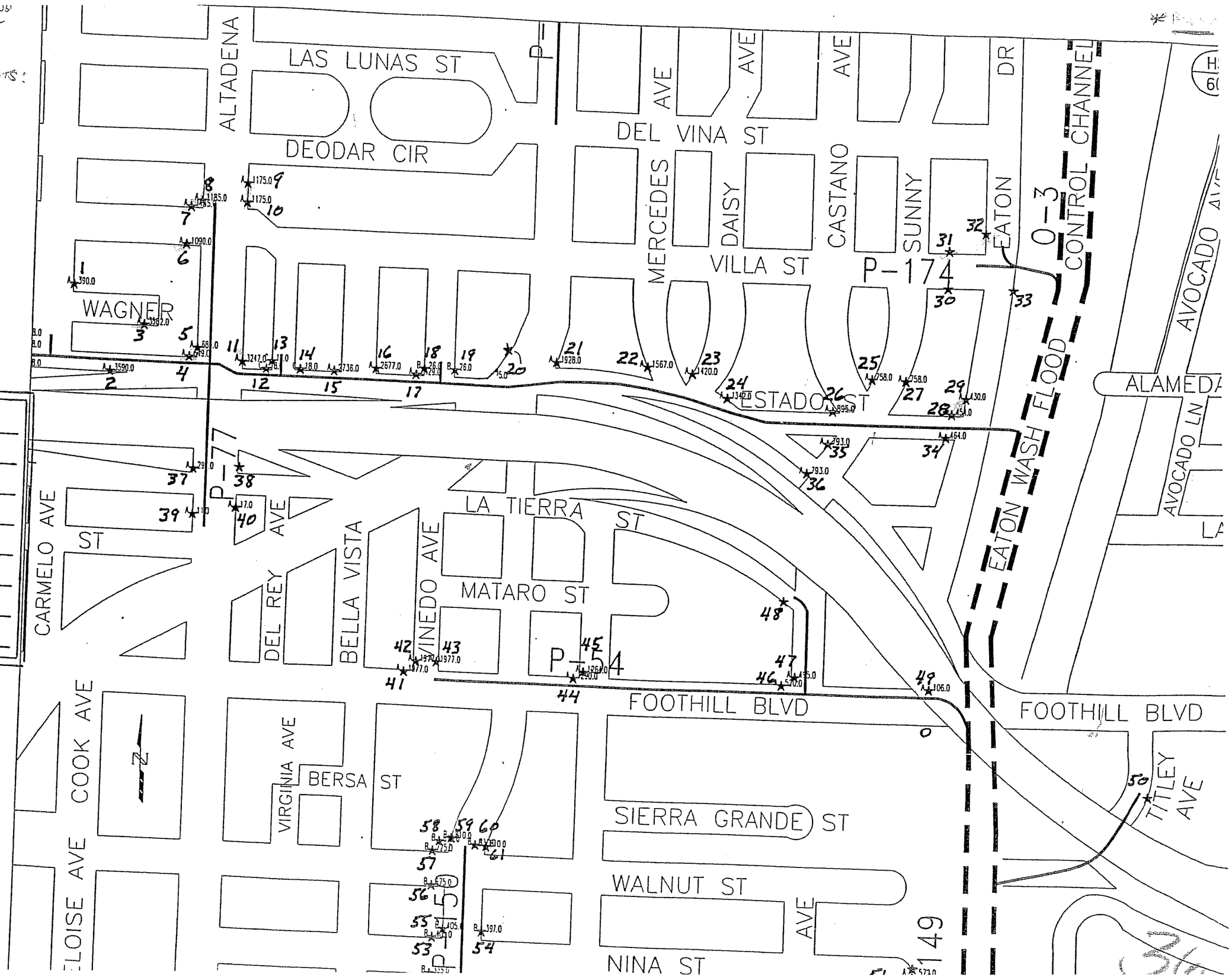

60 CATCHBASINS

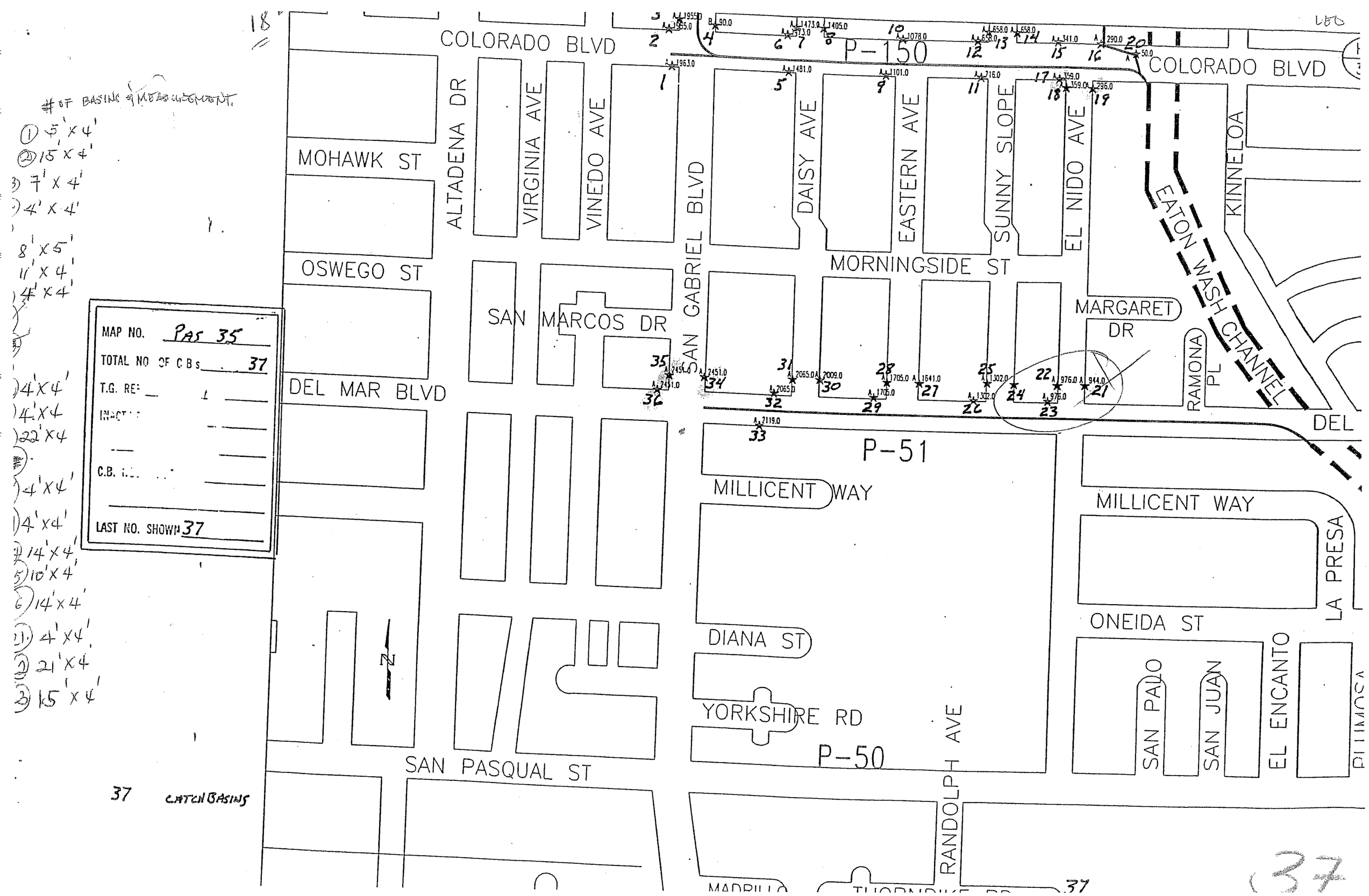

OF BASINS & MEASUREMENT

1. 5' x 4'
2. 15' x 4'
3. 7' x 4'
4. 4' x 4'
5. 8' x 5'
6. 11' x 4'
7. 4' x 4'
8. 4' x 4'
9. 4' x 4'
10. 22' x 4'
11. 4' x 4'
12. 4' x 4'
13. 14' x 4'
14. 10' x 4'
15. 14' x 4'
16. 4' x 4'
17. 21' x 4'
18. 15' x 4'

MAP NO. PAS 36

TOTAL NO. OF C.B.'S 8

T.G. P.

INSET

C.B.

LAST NO. SHOWN 8

8 CATCHBASINS

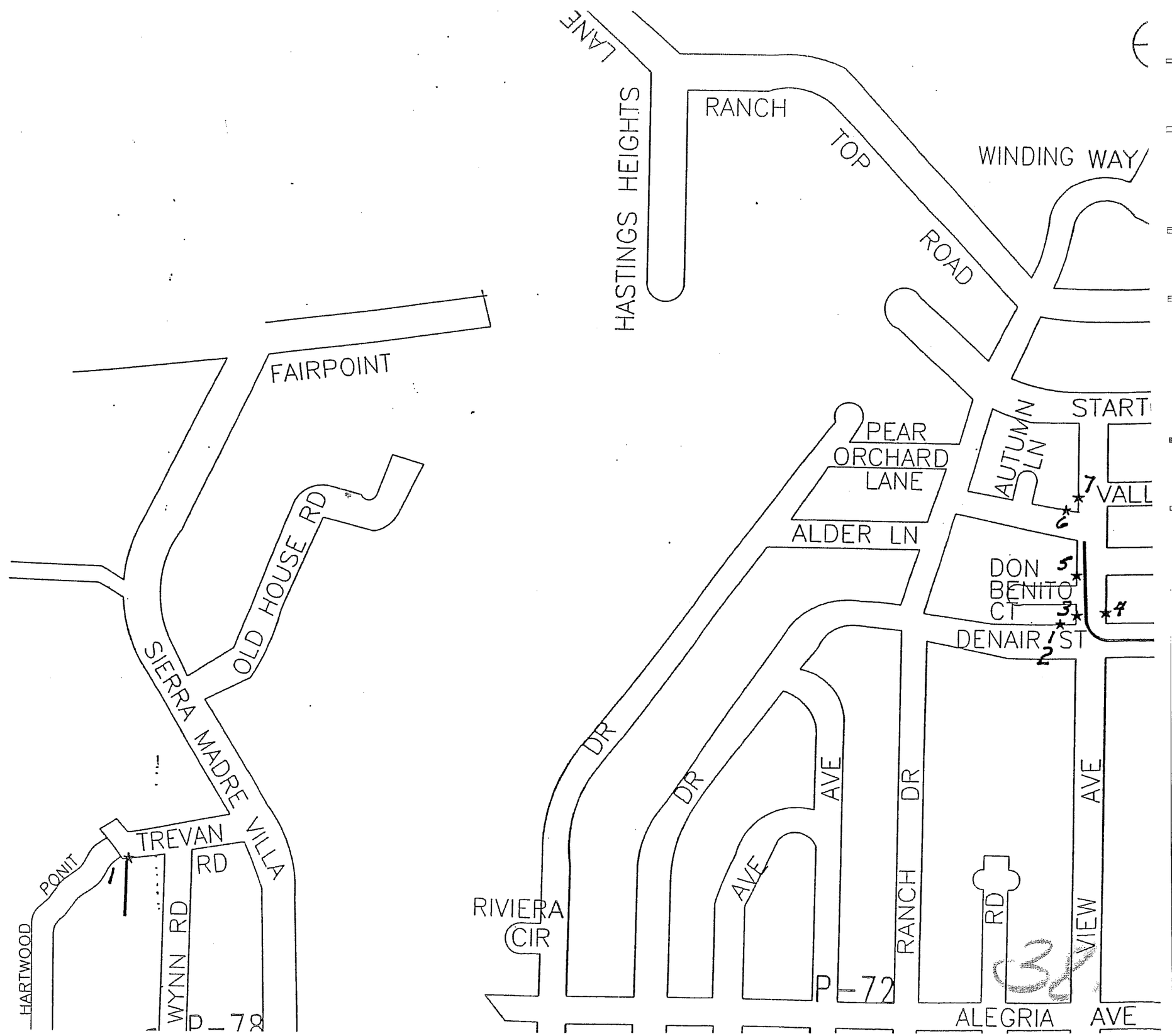

5 BASINS

OF BASINS & MEASUREMENTS

(10) 22' X 5' (DRAIN BELOW 21' X 4')
(11) 15' X 4' (10' X 4')
(12) 12' X 4'
(17) 22' X 4'
(18) 4' X 4'

MAP NO. Pas 37
TOTAL NO. OF CBs 20
T.C.
IN
C.B.
LAST NO. SHOWN 20

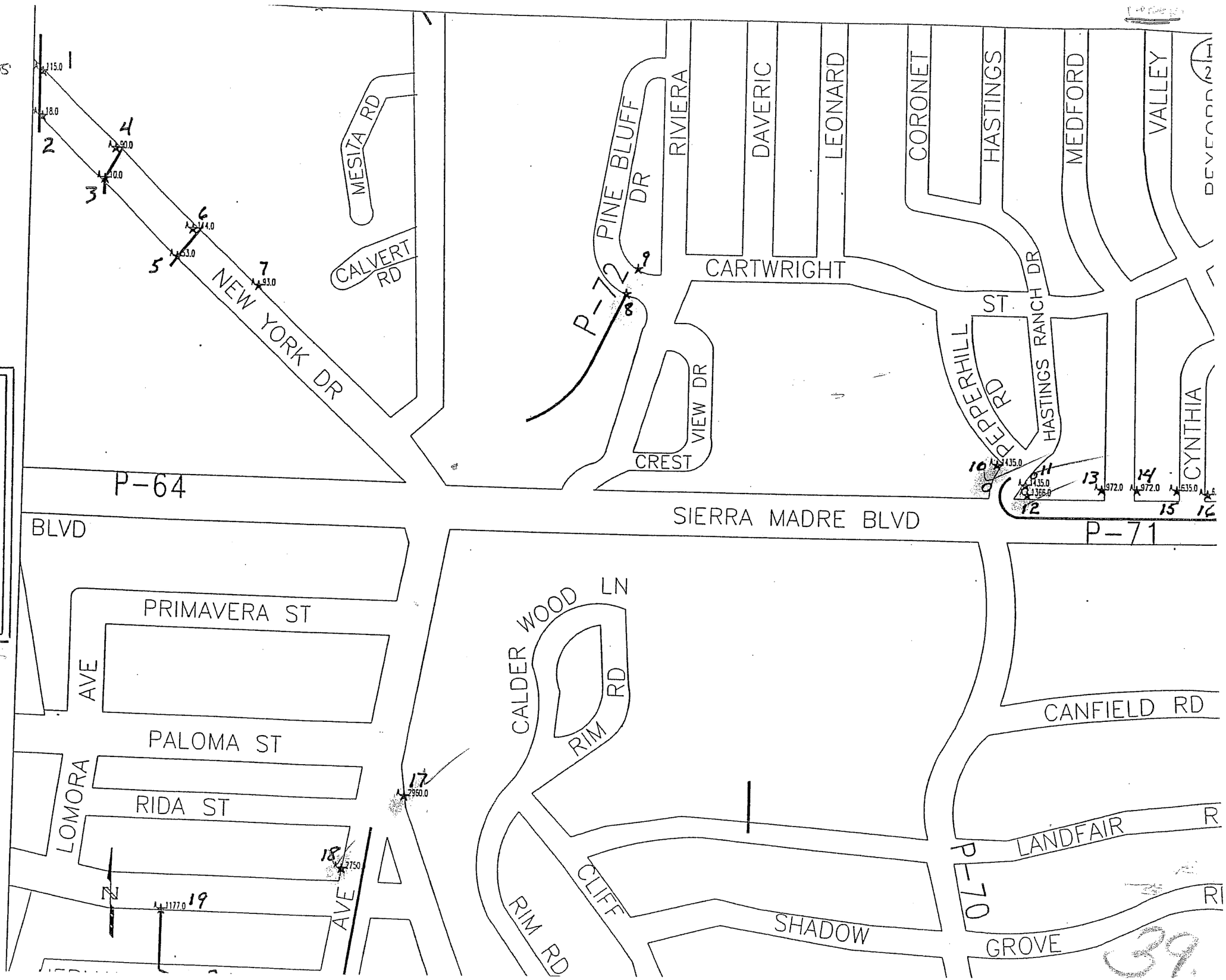

20 CATCHBASINS

39

6 BASINS

OF BASINS / MEASUREMENTS

(26) 41' X 5'
(27) 41' X 5'
(28) 41' X 5'
(29) 41' X 5'
(30) 31' X 5'
(31) 40' X 5'

MAP NO. Pas 38
TOTAL NO. OF C.B.s 31
T.G. REF.
INACTIVE NO. 1
C.B. NO. ADDED
LAST NO. SHOWN 31

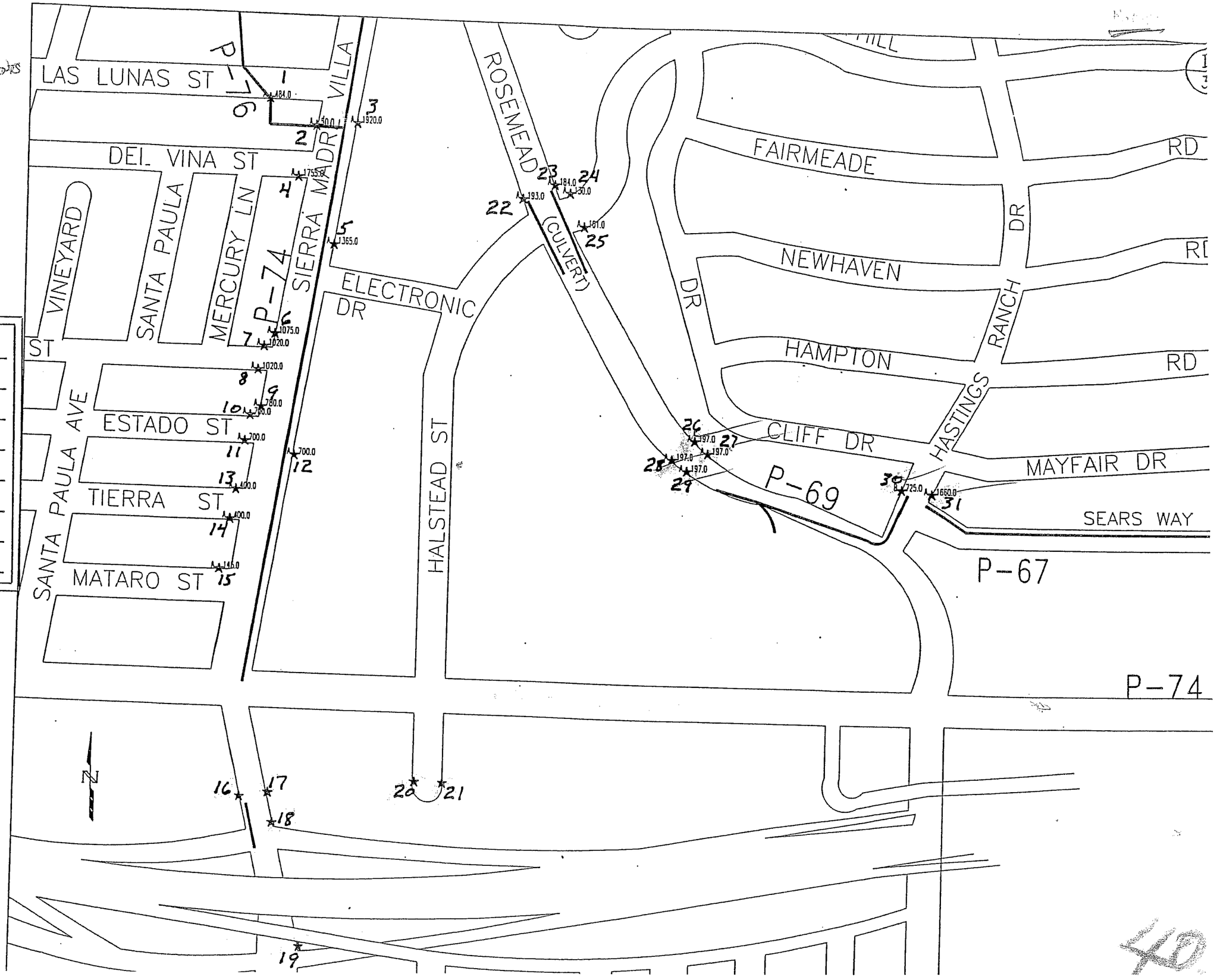

31 CATCHBASINS

40

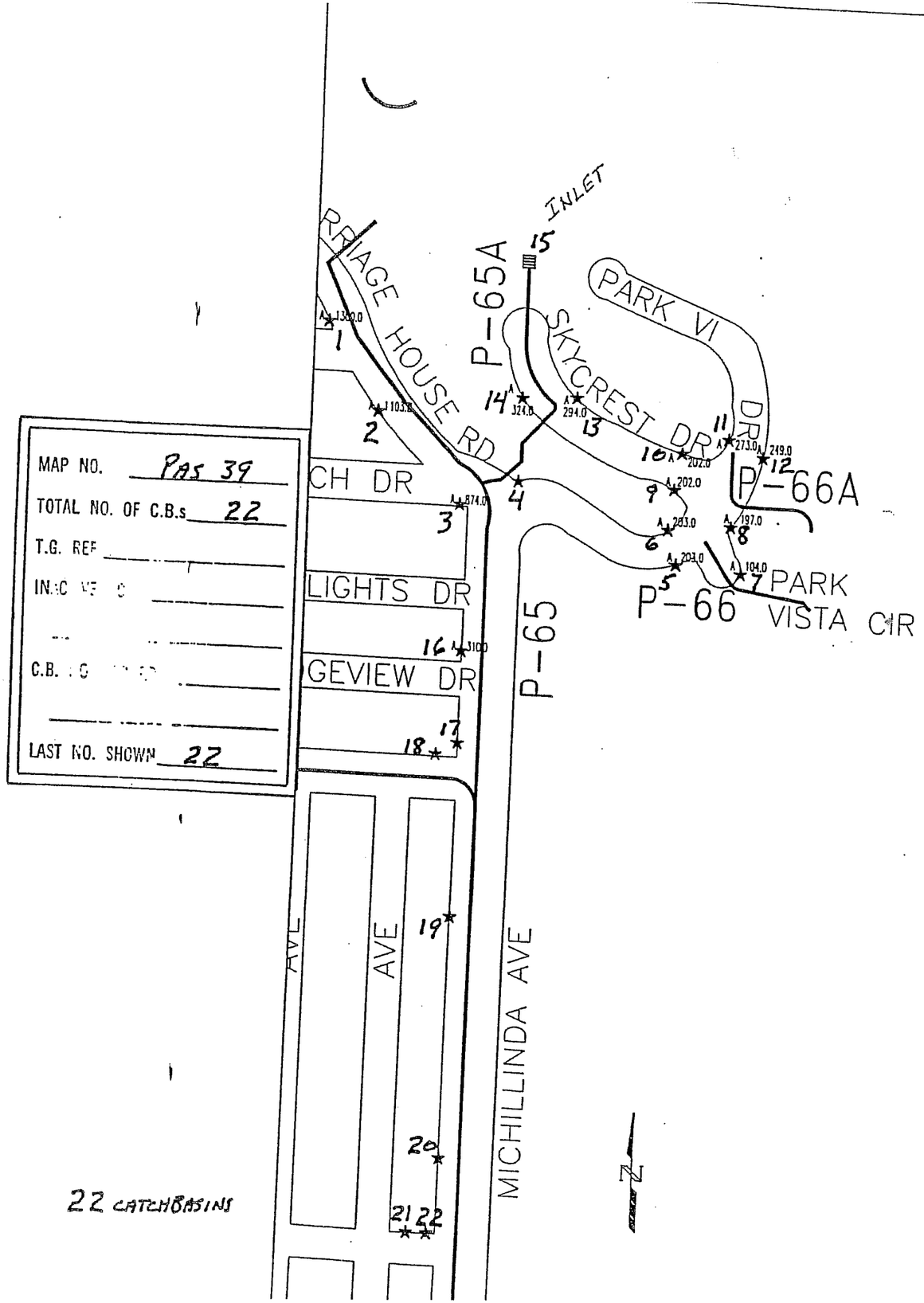
MAP NO. PAS 39
TOTAL NO. OF C.B.s 22
T.G. REF
LAST NO. SHOWN 22
22 CATCHBASINS
INLET
P-65A
P-66A
P-66
P-65
PARK VI DR
SKYCREST DR
PARK VISTA CIR
RIDGE HOUSE RD
CH DR
LIGHTS DR
GEVIEW DR
AVE
MICHILLINDA AVE
N

3

41.

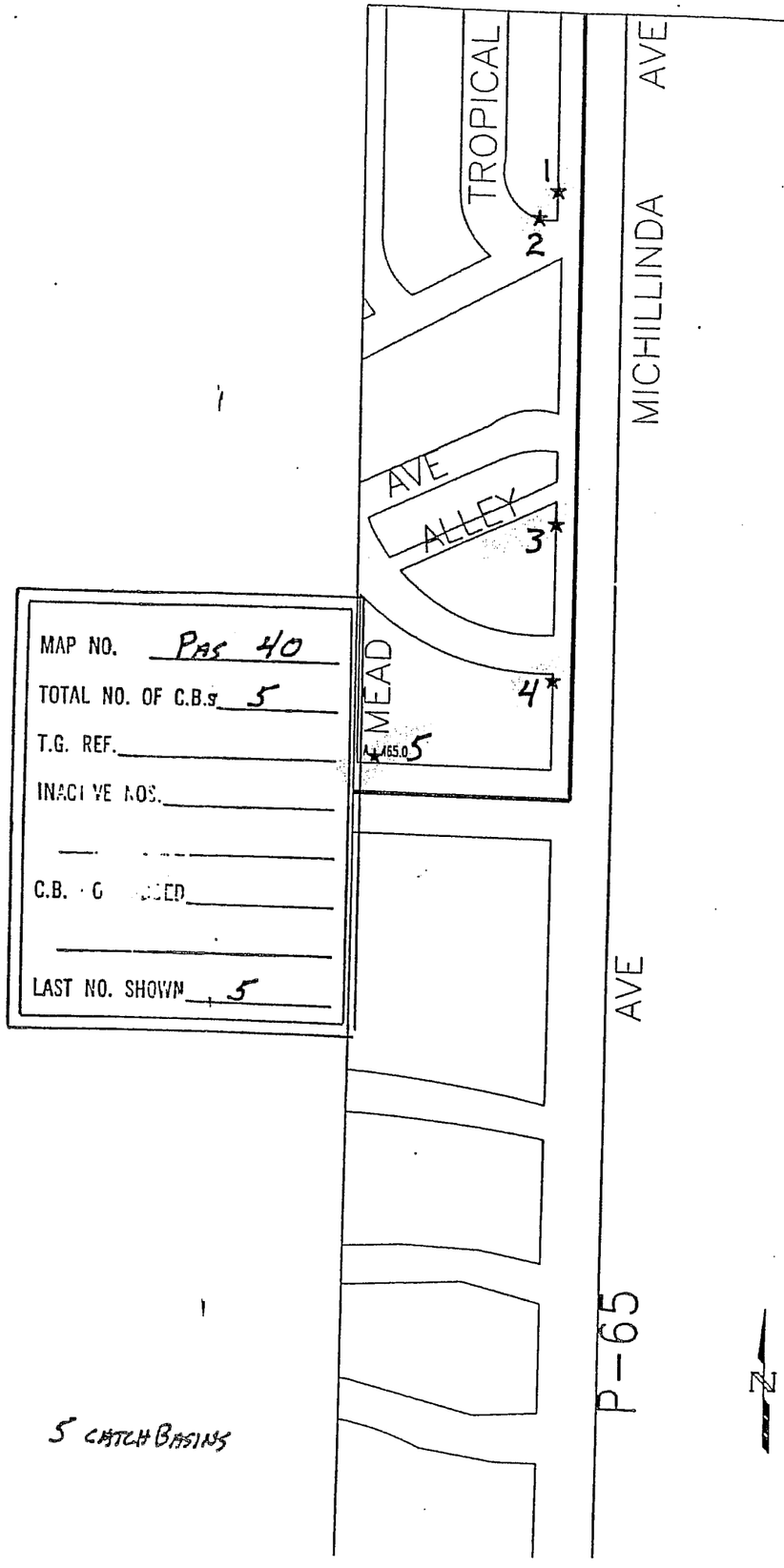
TROPICAL
AVE
MICHILLINDA
AVE
ALLEY
MEAD
P-65
AVE
1
2
3
4
5
MAP NO. PAS 40
TOTAL NO. OF C.B.s 5
T.G. REF.
INACTIVE NOS.
C.B. GRADED
LAST NO. SHOWN 5
5 CATCH BASINS

4

Table F-2 Catch Basin Cleaning Recording Form			
Date	**Location**	**Number of Catch Basins Cleaned**	**Total Amount Removed**
06-30-06 FRIDAY 7-5	(1) CITY HALL	2	
	(2) S. FAIR OAKS (WEST SIDE)	3	
	(3) ORANGE GROVE BLVD. (WILSON TO COLUMBIA)	6 ✓	
	(4) W. CALIFORNIA	3	MORE OR LESS 1/4 TON OF
	(5) SAN RAFAEL	4	
	(6) NITHSDALE	2 ✓	
	(7) AVE. 64	2	MOSTLY LEAVES & PLASTICS. WITH DIRT & OTHER MIXED DEBRIS
	(8) PATRICIAN WAY	2	
	(9) GLEN OAKS BLVD.	4	
	(10) INVERNESS DR.	4 1/2	
		32 *	

Notation
✓: Priority Catch Basin
*: Total amount removed from Priority Catch Basins

Table F-3 Drainage Inlet/Catch Basin Information		
Location		
Street:	Cross Street:	Side (N,S,E,W):
Distance:	Direction (N,S,E,W):	Inlet Number:
Map Number:	Grid:	
Condition		
Length of Opening:	Height of Opening:	Stencil (Y/N):
Bicycle Bars (Y/N):	Grate Size:	Inlet Protection Bar (Y/N):
Repairs Required:		

Table F-2
Catch Basin Cleaning Recording Form

Date	Location	Number of Catch Basins Cleaned	Total Amount Removed
06-29-06 THURSDAY 2-4	(1) E. WALNUT FAIR	4	
	(2) E. COLORADO OAKS	3	
	(3) E. GREEN TO	6 ✓3	
	(4) E. DEL MAR HILL	3	MORE OR LESS
	(5.) E. CALIFORNIA	3	1/4 TON MIXED
	(6) S. FAIR OAKS (EAST SIDE)	2 ✓1	
CORSON TO S.C.L.	(7) S. LOS ROBLES	4	DEBRIS & DIRT
	(8) S. LAKE	3	CANS, BOTTLES
	(9) ARROYO PKWY.	2 ✓	AND PLASTICS.
		30	

Notation
✓: Priority Catch Basin
*: Total amount removed from Priority Catch Basins

* CORNER STORM DRAINS AT RAYMOND / COLORADO / UNION / HOLLY CLEANED FLUSHED AND PUT PINE FLOAT DEGREASER.
* SOUTH OF NAPLES = 7:30 AM. 1024 = CLEANED & PUT PINE FLOAT.

Table F-3
Drainage Inlet/Catch Basin Information

Location		
Street:	Cross Street:	Side (N,S,E,W):
Distance:	Direction (N,S,E,W):	Inlet Number:
Map Number:	Grid:	
Condition		
Length of Opening:	Height of Opening:	Stencil (Y/N):
Bicycle Bars (Y/N):	Grate Size:	Inlet Protection Bar (Y/N):
Repairs Required:		

RECEIVED RADIO CALL FROM SR = RE: CELL PHONE DROPPED AT STORM DRAIN MADRE/E. DEL MAR. 1024 C.P. RECOVERED AND RETURNED TO OWNER.

Table F-2 Catch Basin Cleaning Recording Form			
Date	**Location**	**Number of Catch Basins Cleaned**	**Total Amount Removed**
06-28-06 WEDNESDAY 2-3	(1) E. COLORADO HILL	5	
	(2) E. DEL MAR TO	6 ✓ 1	
	(3) SAN PASCUAL E.C.L.	5	
CORSON TO S.C.L.	(4) S. ALLEN	3	MORE OR LESS 1/4 TON OF MIXED DEBRIS AND DIRTS.
	(5) SIERRA MADRE BLVD.	6 ✓ 5	
	(6) SAN GABRIEL BLVD.	6 ✓ 1	
	(7) POPLAR LN.	1	
		32	

Notation
✓: Priority Catch Basin
*: Total amount removed from Priority Catch Basins

Table F-3 Drainage Inlet/Catch Basin Information		
Location		
Street:	Cross Street:	Side (N,S,E,W):
Distance:	Direction (N,S,E,W):	Inlet Number:
Map Number:	Grid:	
Condition		
Length of Opening:	Height of Opening:	Stencil (Y/N):
Bicycle Bars (Y/N):	Grate Size:	Inlet Protection Bar (Y/N):
Repairs Required:		

Table F-2 Catch Basin Cleaning Recording Form			
Date	**Location**	**Number of Catch Basins Cleaned**	**Total Amount Removed**
06-27-06 TUESDAY 2-2	① N. HILL MAPLE	3	
	② N. ALLEN TO	5	
	③ N. ALTADENA N.C.L.	5 ✓3	
	④ E. ORANGE GROVE BLVD.	6	MORE OR LESS 1/2 TON OF MIXED DEBRIS AND DIRTS
	⑤ ROSEMEAD BLVD.	6 ✓5	
	⑥ SIERRA MADRE VILLA	6 ✓1	
	⑦ HASTINGS RANCH	4	
		35	

Notation
✓: Priority Catch Basin
✱: Total amount removed from Priority Catch Basins

Table F-3 Drainage Inlet/Catch Basin Information		
Location		
Street:	Cross Street:	Side (N,S,E,W):
Distance:	Direction (N,S,E,W):	Inlet Number:
Map Number:	Grid:	
Condition		
Length of Opening:	Height of Opening:	Stencil (Y/N):
Bicycle Bars (Y/N):	Grate Size:	Inlet Protection Bar (Y/N):
Repairs Required:		

Table F-2
Catch Basin Cleaning Recording Form

Date	Location	Number of Catch Basins Cleaned	Total Amount Removed
06-26-06 MONDAY 2-1	(1) CITY HALL	4	
	(2) N. FAIR OAKS / MAPLE	4	
	(3) N. LOS ROBLES / TO	4 ✓2	
	(4) N. LAKE / N.C.L.	4	MORE OR LESS 3/4 TON OF MOSTLY DIRTS & LEAVES.
WEST OR. TO HILL	(5) E. WASHINGTON BLVD.	6 ✓2	
FAIR OAKS TO HILL.	(6) E. ORANGE GROVE BLVD.	5	
	(7.) BELDAY RD.	1	WITH PAPERS, PLASTICS BAGS, CUPS, BOTTLES CANS AND ETC.
		28	

Notation
✓: Priority Catch Basin
*: Total amount removed from Priority Catch Basins

Table F-3
Drainage Inlet/Catch Basin Information

Location		
Street:	Cross Street:	Side (N,S,E,W):
Distance:	Direction (N,S,E,W):	Inlet Number:
Map Number:	Grid:	
Condition		
Length of Opening:	Height of Opening:	Stencil (Y/N):
Bicycle Bars (Y/N):	Grate Size:	Inlet Protection Bar (Y/N):
Repairs Required:		

Table F-2
Catch Basin Cleaning Recording Form

Date	Location	Number of Catch Basins Cleaned	Total Amount Removed
06-22-06 THURSDAY 2-4	(1) E. WALNUT	FAIR 5	
	(2) E. COLORADO	OAKS 4	
	(3) E. GREEN	TO 8 ✓7	
	(4) E. DEL MAR	HILL. 4 ✓1	MORE OR
	(5) E. CALIFORNIA	3	LESS 1 TON
	(6) S. FAIR OAKS	3	
CORSON TO S.C.L.	(7) S. LOS ROBLES	4 ✓1	OF DIRTS AND
	(8) S. LAKE	4	
	(9) ARROYO PKWY.	2	OTHER MIXED
		37	DEBRIS.

Notation
✓: Priority Catch Basin
*: Total amount removed from Priority Catch Basins
* RAYMOND / HOLLY UNION / COLORADO CORNER STORM DRAINS CLEANED, FLUSHED AND PUT PINE FLOAT DISINFECTANT & DEGREASER

Table F-3
Drainage Inlet/Catch Basin Information

Location		
Street:	Cross Street:	Side (N,S,E,W):
Distance:	Direction (N,S,E,W):	Inlet Number:
Map Number:	Grid:	
Condition		
Length of Opening:	Height of Opening:	Stencil (Y/N):
Bicycle Bars (Y/N):	Grate Size:	Inlet Protection Bar (Y/N):
Repairs Required:		

Table F-2 Catch Basin Cleaning Recording Form			
Date	**Location**	**Number of Catch Basins Cleaned**	**Total Amount Removed**
06-21-06 WEDNESDAY 2-3	(1) E. COLORADO Hill	6	
	(2) E. DEL MAR TO	6 ✓2	
	(3) SAN PASCUAL E.C.L.	6	
	(4) S. ALLEN	5 ✓3	MORE OR LESS 1 TON OF DIRTS AND MIXED DEBRIS.
	(5) SIERRA MADRE BLVD.	6	
	(6) SAN GABRIEL BLVD.	5 ✓4	
	(7) POPLAR LN.	1	
		35	

Notation
✓: Priority Catch Basin
*: Total amount removed from Priority Catch Basins

Table F-3 Drainage Inlet/Catch Basin Information		
Location		
Street:	Cross Street:	Side (N,S,E,W):
Distance:	Direction (N,S,E,W):	Inlet Number:
Map Number:	Grid:	
Condition		
Length of Opening:	Height of Opening:	Stencil (Y/N):
Bicycle Bars (Y/N):	Grate Size:	Inlet Protection Bar (Y/N):
Repairs Required:		

Table F-2
Catch Basin Cleaning Recording Form

Date	Location	Number of Catch Basins Cleaned	Total Amount Removed
06-20-06 TUESDAY 7-2	① N. Hill / MAPLE	6	
	② N. ALLEN / TO	6 1/2	
	③ N. ALTADENA / N.C.L.	6	
FROM HILL TO ROSEMEAD	④ ORANGE GROVE BLVD.	5 1/3	MORE OR LESS 1 2/3 TONS OF MIXED TRASH, DEBRIS & DIRTS.
	⑤ ROSEMEAD BLVD.	4	
	⑥ SIERRA MADRE (~~BLVD.~~) Villa	6 1/3	
	⑦ HASTINGS RANCH	6	
*			
	COLORADO (CORNER STORM DRAINS) / DELACEY	5 1/2	
		44	
↓	CLEANED, FLUSHED & PUT PINE FLOAT		

Notation DEGREASER & DISINFECTANT. 9:00 AM 06-20-06

✓: Priority Catch Basin

*: Total amount removed from Priority Catch Basins

*RECEIVED JOB ORDER # 2544 FROM MR. R. KOEHLER REGARDING STORM DRAIN WITH BAD SMELL AT 88 W. COLORADO. CHECKED THE LOCATION: S/W COLORADO/DELACEY, CLEANED, FLUSHED & PUT PINE FLOAT DEGREASER & DISINFECTANT TO THE STORM DRAINS OF THE CORNERS OF COLORADO AND DELACEY. 1024 9:00 AM 06-20-06 LOO

Table F-3
Drainage Inlet/Catch Basin Information

Location		
Street:	Cross Street:	Side (N,S,E,W):
Distance:	Direction (N,S,E,W):	Inlet Number:
Map Number:	Grid:	
Condition		
Length of Opening:	Height of Opening:	Stencil (Y/N):
Bicycle Bars (Y/N):	Grate Size:	Inlet Protection Bar (Y/N):
Repairs Required:		

Table F-2
Catch Basin Cleaning Recording Form

Date	Location	Number of Catch Basins Cleaned	Total Amount Removed
06-19-06 MONDAY Z-1	(1) CITY HALL	4	
	(2) N. FAIR OAKS \ MAPLE	6 ✓	
	(3) N. LOS ROBLES TO	5	
	(4) N. LAKE / N.C.L.	5 ✓	MORE OR LESS
	(5) E. ORANGE GROVE BLVD	5	1 1/2 TON OF MIXED
	(6) WASHINGTON BLVD.	6 ✓	
	(7) BELDAY RD.	1	DEBRIS. WITH
		(32)	DIRTS, LEAVES
			PAPERS & PLASTICS.

Notation
✓: Priority Catch Basin
*: Total amount removed from Priority Catch Basins

Table F-3
Drainage Inlet/Catch Basin Information

Location		
Street:	Cross Street:	Side (N,S,E,W):
Distance:	Direction (N,S,E,W):	Inlet Number:
Map Number:	Grid:	
Condition		
Length of Opening:	Height of Opening:	Stencil (Y/N):
Bicycle Bars (Y/N):	Grate Size:	Inlet Protection Bar (Y/N):
Repairs Required:		

Table F-2
Catch Basin Cleaning Recording Form

Date	Location	Number of Catch Basins Cleaned	Total Amount Removed
06-16-04 FRIDAY 2-5	(1) CITY HALL,	2	
	(2) S. FAIR OAKS / WEST SIDE	2	
	(3) W. CALIFORNIA	5	
	(4) ORANGE GROVE / WILSON TO COLUMBIA	4 ✓3	MORE OR LESS 1 TON OF MIXED DEBRIS, ROCKS, DIRTS, LEAVES AND ETC.
	(5) SAN RAFAEL	4	
	(6) NITHSDALE	2.	
	(7) AVE. 64	2 ✓1	
	(8) PATRICIAN WAY	3	
	(9) GLEN OAKS BLVD.	4	
	(10) INVERNESS DR.	3 ✓1	
		31	

Notation
✓: Priority Catch Basin
*: Total amount removed from Priority Catch Basins

9:45 AM * RECEIVED RADIO CALL FROM MR. ROBERT KOEHLER REGARDING COMPLAINT ON STORM DRAIN AT OAK KNOLL/GREEN S/W CORNER. REMOVED 3 SHOVELS OF WET LEAVES, PUT PINE FLOAT DEGREASER AND DISINFECTANT. 1024

*S. EUCLID/ALLENDALE S/E CORNER STORM DRAIN: CLEANED, FLUSHED & PUT PINE FLOAT DEGREASER & DISINFECTANT

Table F-3
Drainage Inlet/Catch Basin Information

Location		
Street:	Cross Street:	Side (N,S,E,W):
Distance:	Direction (N,S,E,W):	Inlet Number:
Map Number:	Grid:	
Condition		
Length of Opening:	Height of Opening:	Stencil (Y/N):
Bicycle Bars (Y/N):	Grate Size:	Inlet Protection Bar (Y/N):
Repairs Required:		

Table F-2
Catch Basin Cleaning Recording Form

Date	Location	Number of Catch Basins Cleaned	Total Amount Removed
06-15-06 THURSDAY 2-4	(1) E. WALNUT / FAIR	6	
	(2) E. COLORADO / OAKS	4 ✓	
	(3) E. GREEN / TO	9	
	(4) E. DEL MAR / HILL	4 ✓	MORE OR LESS 1 1/2 TON OF DIRTS, (LITTLE) GRAVELS, CONCRETE AGGREGATES, LEAVES, PAPERS, PLASTICS CANS, GLASS, BOTTLE AND OTHER MIXED DEBRIS.
	(5) E. CALIFORNIA /	3	
	(6) S. FAIR OAKS. EAST SIDE	4 ✓	
CORSON TO S.C.L.	(7) S. LOS ROBLES	3	
	(8) S. LAKE	3	
	(9) ARROYO PKWY.	2	
		38	

Notation
✓: Priority Catch Basin
*: Total amount removed from Priority Catch Basins

* CLEANED, FLUSHED AND PUT PINE FLOAT DEGREASER AND DISINFECTANT AT THE CORNER DRAINS ~~OF~~ RAYMOND / UNION / HOLLY / COLORADO

Table F-3
Drainage Inlet/Catch Basin Information

Location		
Street:	Cross Street:	Side (N,S,E,W):
Distance:	Direction (N,S,E,W):	Inlet Number:
Map Number:	Grid:	
Condition		
Length of Opening:	Height of Opening:	Stencil (Y/N):
Bicycle Bars (Y/N):	Grate Size:	Inlet Protection Bar (Y/N):
Repairs Required:		

Table F-2 Catch Basin Cleaning Recording Form			
Date	**Location**	**Number of Catch Basins Cleaned**	**Total Amount Removed**
06-14-06 WEDNESDAY 2-3	(1) E. COLORADO HILL	6	
	(2) E. DEL MAR TO	7 ✓3	
	(3) SAN PASCUAL / E.C.L.	6	
CORSON TO S.C.L.	(4) S. ALLEN	4 ✓3	MORE OR LESS 1 TON OF MIXED DEBRIS, DIRTS, ROOTS, LEAVES, PAPERS, PLASTICS, CANS, BOTTLES, GLASS, CONCRETE AGGREGATES & ETC.
	(5) SIERRA MADRE BLVD.	6	
	(6) SAN GABRIEL BLVD.	6 ✓5	
	(7) POPLAR LN.	1	
		36	

Notation
✓: Priority Catch Basin
*: Total amount removed from Priority Catch Basins

Table F-3 Drainage Inlet/Catch Basin Information		
Location		
Street:	Cross Street:	Side (N,S,E,W):
Distance:	Direction (N,S,E,W):	Inlet Number:
Map Number:	Grid:	
Condition		
Length of Opening:	Height of Opening:	Stencil (Y/N):
Bicycle Bars (Y/N):	Grate Size:	Inlet Protection Bar (Y/N):
Repairs Required:		

Table F-2 Catch Basin Cleaning Recording Form			
Date	**Location**	**Number of Catch Basins Cleaned**	**Total Amount Removed**
06-13-06 TUESDAY	(1) N. HILL	5	
	(2) N. ALLEN	5 ✓	
	(3) N. ALTADENA	5	
	(4) ORANGE GROVE BLVD.	6 ✓	MORE OR LESS
	(5) ROSEMEAD BLVD.	4	½ TON OF MIXED
	(6) SIERRA MADRE VILLA	5 ✓	DEBRIS, DIRTS
	(7) HASTINGS RANCH.	4	LEAVES, PAPERS
		34 *	AND PLASTICS.

Notation
✓: Priority Catch Basin
*: Total amount removed from Priority Catch Basins

Table F-3 Drainage Inlet/Catch Basin Information		
Location		
Street:	Cross Street:	Side (N,S,E,W):
Distance:	Direction (N,S,E,W):	Inlet Number:
Map Number:	Grid:	
Condition		
Length of Opening:	Height of Opening:	Stencil (Y/N):
Bicycle Bars (Y/N):	Grate Size:	Inlet Protection Bar (Y/N):
Repairs Required:		

Table F-2
Catch Basin Cleaning Recording Form

Date	Location	Number of Catch Basins Cleaned	Total Amount Removed
06-12-06 MONDAY Z-1	(1) CITY HALL		
	(2) N. FAIR OAKS		
	(3) N. LOS ROBLES		
	(4) N. LAKE		
	(5) E. ORANGE GROVE BLVD.		
	(6) WASHINGTON BLVD.		
	(7) BELDAY RD.		

Notation
✓: Priority Catch Basin
*: Total amount removed from Priority Catch Basins

* WORK WITH JOSE BANUELOS ON SEWER PROJECTS. (THE WHOLE DAY)

Table F-3
Drainage Inlet/Catch Basin Information

Location		
Street:	Cross Street:	Side (N,S,E,W):
Distance:	Direction (N,S,E,W):	Inlet Number:
Map Number:	Grid:	
Condition		
Length of Opening:	Height of Opening:	Stencil (Y/N):
Bicycle Bars (Y/N):	Grate Size:	Inlet Protection Bar (Y/N):
Repairs Required:		

Table F-2
Catch Basin Cleaning Recording Form

Date	Location	Number of Catch Basins Cleaned	Total Amount Removed
06-08-06 THURSDAY 2-4	① E. WALNUT / FAIR	6	
	② E. COLORADO / OAKS	6½	
	③ E. GREEN / TO	8	
	④ E. DEL MAR / HILL	5	MORE OR LESS
	⑤ E. CALIFORNIA	3	½ TON OF LEAVES
	⑥ S. FAIR OAKS / EAST SIDE	3	PAPERS, PLASTICS,
CORSON TO S.C.L.	⑦ S. LOS ROBLES	4	STYROFOAM CUPS, BOTTLES
	⑧ S. LAKE	4	CANS, DIRTS, CONCRETE
	⑨ ARROYO PKWY.	2	AGGREGATES AND
			OTHER MIXED DEBRIS.
	* RAYMOND / COLORADO / UNION / HOLLY (ON CORNERS)	41	

Notation
✓: Priority Catch Basin
*: Total amount removed from Priority Catch Basins

* FLUSHED, CLEANED AND PUT PINE FLOAT DEGREASER & DISINFECTANT TO THE DRAINS. * LEO

Table F-3
Drainage Inlet/Catch Basin Information

Location		
Street:	Cross Street:	Side (N,S,E,W):
Distance:	Direction (N,S,E,W):	Inlet Number:
Map Number:	Grid:	
Condition		
Length of Opening:	Height of Opening:	Stencil (Y/N):
Bicycle Bars (Y/N):	Grate Size:	Inlet Protection Bar (Y/N):
Repairs Required:		

Table F-2
Catch Basin Cleaning Recording Form

Date	Location	Number of Catch Basins Cleaned	Total Amount Removed
06-07-06 WEDNESDAY Z-3	① E. COLORADO HILL	6	
	② E. DEL MAR TO	4 ✓0	
	③ SAN PASCUAL E.C.L.	4	
	④ S. ALLEN	3	MORE OR LESS
	⑤ SAN GABRIEL BLVD.	6 ✓3	1/2 TON OF MIXED
	⑥ SIERRA MADRE BLVD.	6	
	⑦ POPLAR LN.	1 ✓0	DEBRIS AND
			DIRTS.
*	RAYMOND/MAPLE	4	
		34	

Notation
✓: Priority Catch Basin
*: Total amount removed from Priority Catch Basins
* RECEIVED WORK ORDER # 2387 FROM MR. ROBERT KOEHLER AT 6:45 A.M 06-07-06. REGARDING RESIDENT COMPLAINS SMELLY STORM DRAINS AT THE CORNER OF N. RAYMOND AND MAPLE, CLEANED, FLUSHED AND PUT PINE FLOAT DEGREASER & DISINFECTANT ON DRAINS.

Table F-3
Drainage Inlet/Catch Basin Information

1024 9:15 AM 06-07-06 LEO

Location		
Street:	Cross Street:	Side (N,S,E,W):
Distance:	Direction (N,S,E,W):	Inlet Number:
Map Number:	Grid:	
Condition		
Length of Opening:	Height of Opening:	Stencil (Y/N):
Bicycle Bars (Y/N):	Grate Size:	Inlet Protection Bar (Y/N):
Repairs Required:		

Table F-2 Catch Basin Cleaning Recording Form			
Date	**Location**	**Number of Catch Basins Cleaned**	**Total Amount Removed**
06-05-06 MONDAY Z-1	(1) CITY HALL	2	
	(2) N. FAIR OAKS / MAPLE	5	
	(3) N. LOS ROBLES TO	3 ✓	
	(4) N. LAKE / N.C.L.	3	MORE OR LESS 1/4 TON OF DIRTS, LEAVES, PAPERS, CANS, BOTTLES, AND OTHER MIXED DERBIS.
	(5) ORANGE GROVE BLVD.	6	
	(6) WASHINGTON BLVD.	5 ✓ 4	
	(7) BELDAY RD.	1	
		25 *	

Notation
✓: Priority Catch Basin
*: Total amount removed from Priority Catch Basins

Table F-3 Drainage Inlet/Catch Basin Information		
Location		
Street:	Cross Street:	Side (N,S,E,W):
Distance:	Direction (N,S,E,W):	Inlet Number:
Map Number:	Grid:	
Condition		
Length of Opening:	Height of Opening:	Stencil (Y/N):
Bicycle Bars (Y/N):	Grate Size:	Inlet Protection Bar (Y/N):
Repairs Required:		

Table F-2 Catch Basin Cleaning Recording Form			
Date	**Location**	**Number of Catch Basins Cleaned**	**Total Amount Removed**
06-02-06	(1) CITY HALL	3	
FRIDAY	(2) ORANGE GROVE (WILSON TO COLUMBIA)	6	
2-5	(3) W. CALIFORNIA	4 ✓3	
	(4) S. FAIR OAKS / WEST SIDE	2	MORE OR LESS
	(5) SAN RAFAEL	5 ✓	
	(6) NITHSDALE	3	1/3 TON OF MIXED
	(7) AVE. 64	3	DEBRIS, LEAVES,
	(8) PATRICIAN WAY	3	PAPERS, PLASTICS
	(9) GLEN OAKS BLVD.	2 ✓	& DIRT.
	(10) INVERNESS DR.	2	
		33	

Notation

✓: Priority Catch Basin

*: Total amount removed from Priority Catch Basins

* WORK WITH JOSE BARRELOS FOR 4 HRS. ON SEWER ROUTE. (IN THE MORNING)

Table F-3 Drainage Inlet/Catch Basin Information		
Location		
Street:	Cross Street:	Side (N,S,E,W):
Distance:	Direction (N,S,E,W):	Inlet Number:
Map Number:	Grid:	
Condition		
Length of Opening:	Height of Opening:	Stencil (Y/N):
Bicycle Bars (Y/N):	Grate Size:	Inlet Protection Bar (Y/N):
Repairs Required:		

Table F-2
Catch Basin Cleaning Recording Form

Date	Location	Number of Catch Basins Cleaned	Total Amount Removed
06-01-06 THURSDAY 2-4	(1) E. WALNUT / FAIR	3	
	(2) E. COLORADO / OAKS	3	
	(3) E. GREEN / TO	6 ½	
	(4) E. DEL MAR / HILL.	4	
	(5) E. CALIFORNIA	2	
	(6) S. FAIR OAKS / EAST SIDE	2 ✓	
CORSON TO S.C.L.	(7) S. LOS ROBLES	4	MORE OR LESS 1/4 TON OF LEAVES, PAPERS AND PLASTICS WITH DIRT!
	(8) S. LAKE	4	
	(9) ARROYO PKWY.	2 ✓	
		30 *	

Notation
✓: Priority Catch Basin
*: Total amount removed from Priority Catch Basins.

STORM DRAINS AT: * FLUSHED, CLEANED AND PUT DISINFECTANT: (A) RAYMOND/HOLLY (B) RAYMOND/UNION (C) RAYMOND/COLOR LI

Table F-3
Drainage Inlet/Catch Basin Information

Location		
Street:	Cross Street:	Side (N,S,E,W):
Distance:	Direction (N,S,E,W):	Inlet Number:
Map Number:	Grid:	
Condition		
Length of Opening:	Height of Opening:	Stencil (Y/N):
Bicycle Bars (Y/N):	Grate Size:	Inlet Protection Bar (Y/N):
Repairs Required:		

Table F-2
Catch Basin Cleaning Recording Form

Date	Location	Number of Catch Basins Cleaned	Total Amount Removed
05-31-06 WEDNESDAY 7-3	(1) E. COLORADO / HILL	3	
	(2) E. DEL MAR / TO	5	
	(3) SAN PASCUAL / E.C.L.	2 ✓	
CORSON TO S.C.L.	(4) S. ALLEN	2	MORE OR LESS 1/4 TON OF MOSTLY LEAVES, PAPERS, PLASTICS, WITH DIRTS AND OTHER MIXED DEBRIS.
	(5) SAN GABRIEL BLVD.	4	
	(6) SIERRA MADRE BLVD.	4 ✓	
	(7) POPLAR LN.	1	
	(8) E. CALIFORNIA / SIERRA BONITA	1	
		22	

Notation
✓: Priority Catch Basin
*: Total amount removed from Priority Catch Basins

Table F-3
Drainage Inlet/Catch Basin Information

Location		
Street:	Cross Street:	Side (N,S,E,W):
Distance:	Direction (N,S,E,W):	Inlet Number:
Map Number:	Grid:	
Condition		
Length of Opening:	Height of Opening:	Stencil (Y/N):
Bicycle Bars (Y/N):	Grate Size:	Inlet Protection Bar (Y/N):
Repairs Required:		

Table F-2
Catch Basin Cleaning Recording Form

Date	Location	Number of Catch Basins Cleaned	Total Amount Removed
05-30-04 TUESDAY 2-2	(1.) N. Hill MAPLE	5	
	(2) N. ALLEN TO	5 ✓0	
	(3) N. ALTADENA / N.C.L.	5	
	(4) E. ORANGE GROVE BLVD.	6 ✓1	MORE OR LESS 1/4 TON OF MOSTLY
	(5) ROSEMEAD BLVD.	5	
	(6) SIERRA MADRE VILLA.	6 ✓2	
	(7) HASTINGS RANCH	6	LEAVES, PAPERS & PLASTICS. WITH DIRTS & OTHER MIXED DEBRIS.
		38 4	

Notation
✓: Priority Catch Basin
*: Total amount removed from Priority Catch Basins

Table F-3
Drainage Inlet/Catch Basin Information

Location		
Street:	Cross Street:	Side (N,S,E,W):
Distance:	Direction (N,S,E,W):	Inlet Number:
Map Number:	Grid:	
Condition		
Length of Opening:	Height of Opening:	Stencil (Y/N):
Bicycle Bars (Y/N):	Grate Size:	Inlet Protection Bar (Y/N):
Repairs Required:		

Table F-2 Catch Basin Cleaning Recording Form			
Date	**Location**	**Number of Catch Basins Cleaned**	**Total Amount Removed**
05-25-06 THURSDAYS 2-4	(1) E. WALNUT FAIR	4	
	(2) E. COLORADO OAKS	4	
	(3) E. GREEN TO	7	
	(4) E. DEL MAR HILL	5✓	MORE OR LESS
	(5) E. CALIFORNIA	3	1 TON OF MIXED
	(6) S. FAIR OAKS	3	
CORSON TO S.C.L.	(7) S. LOS ROBLES	3	DEBRIS WITH
	(8) S. LAKE	3✓	DIRT &
	(9) ARROYO PKWY.	3	
		35*	GRAVELS.

Notation
✓: Priority Catch Basin
*: Total amount removed from Priority Catch Basins

Table F-3 Drainage Inlet/Catch Basin Information		
Location		
Street:	Cross Street:	Side (N,S,E,W):
Distance:	Direction (N,S,E,W):	Inlet Number:
Map Number:	Grid:	
Condition		
Length of Opening:	Height of Opening:	Stencil (Y/N):
Bicycle Bars (Y/N):	Grate Size:	Inlet Protection Bar (Y/N):
Repairs Required:		

Table F-2 Catch Basin Cleaning Recording Form			
Date	**Location**	**Number of Catch Basins Cleaned**	**Total Amount Removed**
05-24-06 WEDNESDAY	EAST		
	WEST		MORE OR LESS 1½ TON OF TREE BRANCHES
	DRAIN		IVY'S & BAILBOO
	(GLADYS COURT		OTHER MIXED
	E. MOUNTAIN		DEBRIS.
	(MR. FRED TELLEZ, MR. RUDY		
	COLE & LEO		

Notation
✓: Priority Catch Basin
*: Total amount removed from Priority Catch Basins

Table F-3 Drainage Inlet/Catch Basin Information		
Location		
Street:	Cross Street:	Side (N,S,E,W):
Distance:	Direction (N,S,E,W):	Inlet Number:
Map Number:	Grid:	
Condition		
Length of Opening:	Height of Opening:	Stencil (Y/N):
Bicycle Bars (Y/N):	Grate Size:	Inlet Protection Bar (Y/N):
Repairs Required:		

Table F-2
Catch Basin Cleaning Recording Form

Date	Location	Number of Catch Basins Cleaned	Total Amount Removed
05-23-06 TUESDAY	GLADYS CT./MOUNTAIN		
	EAST		MORE OR LESS 1 1/4 TON OF TREE
	WEST		BRUSH & BAMBOO AND OTHER MIXED DEBRIS.
	DRAIN		
	MR. FRED TELLEZ, MR. ROBERT SPURLUCK & LEO		

Notation
✓: Priority Catch Basin
*: Total amount removed from Priority Catch Basins

Table F-3
Drainage Inlet/Catch Basin Information

Location		
Street:	Cross Street:	Side (N,S,E,W):
Distance:	Direction (N,S,E,W):	Inlet Number:
Map Number:	Grid:	
Condition		
Length of Opening:	Height of Opening:	Stencil (Y/N):
Bicycle Bars (Y/N):	Grate Size:	Inlet Protection Bar (Y/N):
Repairs Required:		

Table F-2 Catch Basin Cleaning Recording Form			
Date	**Location**	**Number of Catch Basins Cleaned**	**Total Amount Removed**
05-19-06 FRIDAY 2-5.	(1) CITY HALL		
	(2) S. FAIR OAKS		
	(3) W. CALIFORNIA		
	(4) ORANGE GROVE (WILSON TO COLUMBIA)		MORE OR LESS 3/4 TON OF TREES, (BRANCHES & LEAVES) VINE AND OTHER MIXED DEBRIS.
	(5) SAN RAFAEL		
	(6) NITHSDALE		
	(7) AVE. 64		
	(8) PATRICIAN WAY		
	(9) GLEN OAKS BLVD.		
	(10) INVERNESS RD.		
*	EAST/WEST DRAIN (GLADYS COURT/MOUNTAIN MR. KEN HARMON, MR. FRED TELLEZ AND LEO.		

Notation
✓: Priority Catch Basin
*: Total amount removed from Priority Catch Basins

Table F-3 Drainage Inlet/Catch Basin Information		
Location		
Street:	Cross Street:	Side (N,S,E,W):
Distance:	Direction (N,S,E,W):	Inlet Number:
Map Number:	Grid:	
Condition		
Length of Opening:	Height of Opening:	Stencil (Y/N):
Bicycle Bars (Y/N):	Grate Size:	Inlet Protection Bar (Y/N):
Repairs Required:		

Table F-2
Catch Basin Cleaning Recording Form

Date	Location	Number of Catch Basins Cleaned	Total Amount Removed
05-18-06 THURSDAY 2-4	(1) E. WALNUT FAIR	5	
	(2) E. COLORADO OAKS	5 ✓	
	(3) E. GREEN TO	9	
	(4) E. DEL MAR	5 ✓	MORE OR LESS 1/4 TON OF MOSTLY LEAVES, PAPERS AND PLASTICS, WITH DIRTS AND OTHER MIXED DEBRIS.
	(5) E. CALIFORNIA	3	
CORSON TO S.C.L.	(6) S. FAIR OAKS	3 ✓	
	(7) S. LOS ROBLES	3	
	(8) S. LAKE	3	
	(9) ARROYO PKWY	3	
		39	

Notation
✓: Priority Catch Basin
*: Total amount removed from Priority Catch Basins

Table F-3
Drainage Inlet/Catch Basin Information

Location		
Street:	Cross Street:	Side (N,S,E,W):
Distance:	Direction (N,S,E,W):	Inlet Number:
Map Number:	Grid:	
Condition		
Length of Opening:	Height of Opening:	Stencil (Y/N):
Bicycle Bars (Y/N):	Grate Size:	Inlet Protection Bar (Y/N):
Repairs Required:		

Table F-2 Catch Basin Cleaning Recording Form			
Date	**Location**	**Number of Catch Basins Cleaned**	**Total Amount Removed**
05-17-06 WEDNESDAY 2-3	(1) E. COLORADO	Hell	
	(2) E. DEL MAR	TO	
	(3) SAN PASCUAL	E.C.L.	
CORSON TO S.C.L.	(4) S. ALLEN		
	(5) SIERRA MADRE BLVD.		
	(6) SAN GABRIEL BLVD.		
	(7) POPLAR LN.		

Notation

✓: Priority Catch Basin

✱: Total amount removed from Priority Catch Basins

✱ WORK WITH BOBBY HARRIS ON SEWER ROU

Table F-3 Drainage Inlet/Catch Basin Information		
Location		
Street:	Cross Street:	Side (N,S,E,W):
Distance:	Direction (N,S,E,W):	Inlet Number:
Map Number:	Grid:	
Condition		
Length of Opening:	Height of Opening:	Stencil (Y/N):
Bicycle Bars (Y/N):	Grate Size:	Inlet Protection Bar (Y/N):
Repairs Required:		

Table F-2 Catch Basin Cleaning Recording Form			
Date	**Location**	**Number of Catch Basins Cleaned**	**Total Amount Removed**
05-16-06 TUESDAY 7-7	(1) N. HILL MAPLE	7	
	(2) N. ALLEN TO	3 ✓6	
	(3) N. ALTADENA H.C.L.	3	
	(4) E. ORANGE GROVE	5	MORE OR LESS 1/2 TON OF MIXED DEBRIS.
	(5) ROSEMEAD	5 ✓3	
	(6) SIERRA MADRE VILLA	6	
	(7) HASTINGS RANCH	7 ✓6	
		(36)	
* CHECKED AND CLEANED			
	INTERCEPTOR 1 & 2		REMOVED MORE OR LESS 5 BUCKETS OF MIXED DEBRIS.

Notation
✓: Priority Catch Basin
*: Total amount removed from Priority Catch Basins

Table F-3 Drainage Inlet/Catch Basin Information		
Location		
Street:	Cross Street:	Side (N,S,E,W):
Distance:	Direction (N,S,E,W):	Inlet Number:
Map Number:	Grid:	
Condition		
Length of Opening:	Height of Opening:	Stencil (Y/N):
Bicycle Bars (Y/N):	Grate Size:	Inlet Protection Bar (Y/N):
Repairs Required:		

Table F-2
Catch Basin Cleaning Recording Form

Date	Location	Number of Catch Basins Cleaned	Total Amount Removed
05-15-06 MONDAY 7-1	1. CITY HALL	4	
	2. N. FAIR OAKS / MAPLE	6 ✓	
	3. N. LOS ROBLES / TO	4	
	4. N. LAKE / N.C.L	6 ✓	
	5. E. ORANGE GROVE BLVD.	4	MORE OR LESS
	6. WASHINGTON BLVD.	5	1/2 TON OF DIRTS,
	7. BELDAY RD.	1 ✓	LEAVES, PAPERS, PLA
		30	CANS, BOTTLES &
			OTHER MIXED
			DEBRIS.

Notation
✓: Priority Catch Basin
*: Total amount removed from Priority Catch Basins

Table F-3
Drainage Inlet/Catch Basin Information

Location		
Street:	Cross Street:	Side (N,S,E,W):
Distance:	Direction (N,S,E,W):	Inlet Number:
Map Number:	Grid:	
Condition		
Length of Opening:	Height of Opening:	Stencil (Y/N):
Bicycle Bars (Y/N):	Grate Size:	Inlet Protection Bar (Y/N):
Repairs Required:		

Table F-2 Catch Basin Cleaning Recording Form			
Date	**Location**	**Number of Catch Basins Cleaned**	**Total Amount Removed**
05-11-06 THURSDAY 2-4	(1) E. WALNUT / FAIR	7	
	(2) E. COLORADO / OAKS	5 ✓2	
	(3) E. GREEN	TO 8 ✓0	
	(4) E. DEL MAR	5	MORE OR LESS
	(5) E. CALIFORNIA / HILL.	4	2/3 TOW OF
	(6) S. FAIR OAKS	4 ✓3	
CORSON TO S.C.L.	(7) S. LAKE	5	MIXED DEBRIS
	(8) S. LOS ROBLES	3 ✓1	& DIRTS.
	(9) ARROYO PKWY.	3	
		(44)*	

Notation
✓: Priority Catch Basin
*: Total amount removed from Priority Catch Basins

Table F-3 Drainage Inlet/Catch Basin Information		
Location		
Street:	Cross Street:	Side (N,S,E,W):
Distance:	Direction (N,S,E,W):	Inlet Number:
Map Number:	Grid:	
Condition		
Length of Opening:	Height of Opening:	Stencil (Y/N):
Bicycle Bars (Y/N):	Grate Size:	Inlet Protection Bar (Y/N):
Repairs Required:		

Table F-2
Catch Basin Cleaning Recording Form

Date	Location	Number of Catch Basins Cleaned	Total Amount Removed
05-10-06 WEDNESDAY 7-3	(1) E. COLORADO HILL	6	
	(2) E. DEL MAR TO	6 ½	
	(3) SAN PASUAL E.C.L	3	
CORSON TO S.C.L.	(4) S. ALLEN	5 ½	MORE OR LESS
	(5) SIERRA MADRE BLVD.	5	½ TON OF MIXED
	(6) SAN GABRIEL BLVD	4	
		29	LEAVES, PAPERS,
			PLASTICS, CANS
			GLASS, BOTTLES
			& DIRTS.

Notation
✓: Priority Catch Basin
*: Total amount removed from Priority Catch Basins

Table F-3
Drainage Inlet/Catch Basin Information

Location		
Street:	Cross Street:	Side (N,S,E,W):
Distance:	Direction (N,S,E,W):	Inlet Number:
Map Number:	Grid:	
Condition		
Length of Opening:	Height of Opening:	Stencil (Y/N):
Bicycle Bars (Y/N):	Grate Size:	Inlet Protection Bar (Y/N):
Repairs Required:		

Table F-2
Catch Basin Cleaning Recording Form

Date	Location	Number of Catch Basins Cleaned	Total Amount Removed
05-09-06 TUESDAY 2-7	(1) N. HILL / MAPLE	6	
	(2) N. ALLEN / TO	3	
	(3) N. ALTADENA / N.C.L.	3 ✓2	
	(4) ROSEMEAD BLVD.	6	MORE OR LESS 1 1/3 TON OF DIRTS, LEAVES, PAPERS, PLASTICS, CANS, BOTTLES, CONCRETE AGGREGATE AND OTHER MIXED DEBRIS.
	(5) ORANGE GROVE BLVD.	6 ✓2	
	(6) SIERRA MADRE VILLA	6	
	(7) HASTINGS RANCH	5 ✓3	
		37 *	

Notation
✓: Priority Catch Basin
*: Total amount removed from Priority Catch Basins

Table F-3
Drainage Inlet/Catch Basin Information

Location		
Street:	Cross Street:	Side (N,S,E,W):
Distance:	Direction (N,S,E,W):	Inlet Number:
Map Number:	Grid:	
Condition		
Length of Opening:	Height of Opening:	Stencil (Y/N):
Bicycle Bars (Y/N):	Grate Size:	Inlet Protection Bar (Y/N):
Repairs Required:		

Table F-2
Catch Basin Cleaning Recording Form

Date	Location	Number of Catch Basins Cleaned	Total Amount Removed
05-08-06 MONDAY Z-1	(1) CITY HALL	6	
	(2) N. FAIR OAKS / MARIE	6 ✓2	
	(3) N. LOS ROBLES / TO	6	
	(4) N. LAKE / N.C.L.	4 ✓2	MORE OR LESS 1 TON OF DIRT. WITH LEAVES, PAPERS, PLASTICS, CANS, BOTTLES AND OTHER MIXED DEBRIS.
	(5) E. ORANGE GROVE BLVD.	5	
	(6) WASHINGTON BLVD.	6 ✓3	
	(7) BELDAY RD.	1	
		34	

Notation
✓: Priority Catch Basin
*: Total amount removed from Priority Catch Basins

Table F-3
Drainage Inlet/Catch Basin Information

Location		
Street:	Cross Street:	Side (N,S,E,W):
Distance:	Direction (N,S,E,W):	Inlet Number:
Map Number:	Grid:	
Condition		
Length of Opening:	Height of Opening:	Stencil (Y/N):
Bicycle Bars (Y/N):	Grate Size:	Inlet Protection Bar (Y/N):
Repairs Required:		

Table F-2 Catch Basin Cleaning Recording Form			
Date	**Location**	**Number of Catch Basins Cleaned**	**Total Amount Removed**
05-05-06 FRIDAY 2-5.	(1) CITY HALL	4	
	(2) S. FAIR OAKS	4	
	(3) W. CALIFORNIA	5 ✓3	
	(4) ORANGE GROVE BLVD.	6	MORE OR LESS
	(5) SAN RAFAEL	3 ✓2	1/2 TON OF MOSTLY
	(6) NITHSDALE	2	
	(7) AVE. 64	2	DIRT, LITTLE ROCK
	(8) GLEN OAKS BLVD.	4 ✓	LEAVES. AND OTHER
	(9) PATRICIAN WAY	2	MIXED DEBRIS.
	(10) INVERNESS DRIVE	5	
		37	

Notation
✓: Priority Catch Basin
*: Total amount removed from Priority Catch Basins

Table F-3 Drainage Inlet/Catch Basin Information		
Location		
Street:	Cross Street:	Side (N,S,E,W):
Distance:	Direction (N,S,E,W):	Inlet Number:
Map Number:	Grid:	
Condition		
Length of Opening:	Height of Opening:	Stencil (Y/N):
Bicycle Bars (Y/N):	Grate Size:	Inlet Protection Bar (Y/N):
Repairs Required:		

Table F-2
Catch Basin Cleaning Recording Form

Date	Location	Number of Catch Basins Cleaned	Total Amount Removed
05-04-06 THURSDAY 2-4	① E. WALNUT FAIR	7	
	② E. COLORADO OAKS	4 ✓	
	③ E. GREEN TO	8	
	④ E. DEL MAR HILL	6 ✓	MORE OR LESS
	⑤ E. CALIFORNIA	4	3/4 TON OF
	⑥ S. FAIR OAKS	3 ½	
CORSON TO S.C.L.	⑦ S. LOS ROBLES	4	MOSTLY LEAVES
	⑧ S. LAKE	4 ✓	AND PAPERS. WITH
	⑨ ARROYO PKWY.	2	OTHER MIXED
		42	DEBRIS & DIRT

Notation
✓: Priority Catch Basin
*: Total amount removed from Priority Catch Basins

JOB ORDER
12:20 P.M RECEIVED AN E-MAIL FROM MR. R. KOBHC
REGARDING N/E CORNER CULVERT ~~AT~~ WALNUT AND ORANG
GROVE BLVD. CLEANED THE CULVERT 12:30 P.M BO

Table F-3
Drainage Inlet/Catch Basin Information

Location		
Street:	Cross Street:	Side (N,S,E,W):
Distance:	Direction (N,S,E,W):	Inlet Number:
Map Number:	Grid:	
Condition		
Length of Opening:	Height of Opening:	Stencil (Y/N):
Bicycle Bars (Y/N):	Grate Size:	Inlet Protection Bar (Y/N):
Repairs Required:		



Table F-2 Catch Basin Cleaning Recording Form			
Date	**Location**	**Number of Catch Basins Cleaned**	**Total Amount Removed**
05-03-06 WEDNESDAY 3-8	(1) E. COLORADO } HILL	5	
	(2) E. DEL MAR } TO	5✓	
	(3) SAN PASCUAL / E.C.L.	6	
CORDON TO S.C.L.	(4) S. ALLEN	3	MORE OR LESS 1 TON OF MIXED DIRTS & OTHER DEBRIS.
	(5) SIERRA MADRE BLVD.	6 ✓5	
	(6) SAN GABRIEL	6✓	
	(7) POPLAR LN.	1	
		32	

Notation
✓: Priority Catch Basin
*: Total amount removed from Priority Catch Basins.

12:45 P.M RECEIVED RADIO CALL FROM MR. ROBERT KOEHLER REGARDING STORM DRAIN COMPLAINT ON S. MADI 50FT. SOUTH OF DEL MAR. CHECKED BOTH CORNER CULVERTS. BOTH ARE CLEAN. LE

Table F-3 Drainage Inlet/Catch Basin Information		
Location		
Street:	Cross Street:	Side (N,S,E,W):
Distance:	Direction (N,S,E,W):	Inlet Number:
Map Number:	Grid:	
Condition		
Length of Opening:	Height of Opening:	Stencil (Y/N):
Bicycle Bars (Y/N):	Grate Size:	Inlet Protection Bar (Y/N):
Repairs Required:		

Table F-2 Catch Basin Cleaning Recording Form			
Date	**Location**	**Number of Catch Basins Cleaned**	**Total Amount Removed**
05-02-06 TUESDAY 7-2	① N. HILL / MAPLE	6	
	② N. ALLEN / TO	6 1/2	
	③ N. ALTADENA / N.C.L.	4	
	④ ORANGE GROVE BLVD.	6 1/2	MORE OR LESS 1 1/4 TON OF DIRTS AND OTHER MIXED DEBRIS
	⑤ ROSEMEAD BLVD.	5	
	⑥ SIERRA MADRE VILLA	5 1/2	
	⑦ HASTINGS RANCH	5	
		37	

Notation
✓: Priority Catch Basin
*: Total amount removed from Priority Catch Basins

Table F-3 Drainage Inlet/Catch Basin Information		
Location		
Street:	Cross Street:	Side (N,S,E,W):
Distance:	Direction (N,S,E,W):	Inlet Number:
Map Number:	Grid:	
Condition		
Length of Opening:	Height of Opening:	Stencil (Y/N):
Bicycle Bars (Y/N):	Grate Size:	Inlet Protection Bar (Y/N):
Repairs Required:		

Table F-2
Catch Basin Cleaning Recording Form

Date	Location	Number of Catch Basins Cleaned	Total Amount Removed
05-01-06 MONDAY Z-1	(1) CITY HALL	4	
	(2) N. FAIR OAKS MAPLE	6 ✓	
	(3) N. LOS ROBLES TO	4	
	(4) N. LAKE N.C.L.	4	MORE OR LESS 3/4 TON OF MOSTLY DIRTS W/ LEAVES, AND OTHER MIXED DEBRIS
	(5) ORANGE GROVE BLVD.	5 ✓	
	(6) WASHINGTON BLVD.	6	
	(7) BELDAY RD.	1 ✓	
		30	

Notation
✓: Priority Catch Basin
*: Total amount removed from Priority Catch Basins

9:45 AM* RECEIVED RADIO CALL FROM MR. R. KOEHLER REGARDING CLOGGED STORM DRAIN COMPLAINT ON N/W CORNER OF OAK KNOLL/ELLIOT. CLEANED STORM DRAIN. REMOVED 1/4 TON OF DIRTS. NEEDS VACUUM TRUCK TO SUCK ALL THE DEBRIS. DRAIN TOO DEEP FOR MY TOOLS.

Table F-3
Drainage Inlet/Catch Basin Information

Location		
Street:	Cross Street:	Side (N,S,E,W):
Distance:	Direction (N,S,E,W):	Inlet Number:
Map Number:	Grid:	
Condition		
Length of Opening:	Height of Opening:	Stencil (Y/N):
Bicycle Bars (Y/N):	Grate Size:	Inlet Protection Bar (Y/N):
Repairs Required:		

Table F-2 Catch Basin Cleaning Recording Form			
Date	**Location**	**Number of Catch Basins Cleaned**	**Total Amount Removed**
04-27-06 THURSDAY 2-4	(1) E. WALNUT FAIR	7	
	(2) E. COLORADO OAKS	5 ✓2	
	(3) E. GREEN TO	8 ✓0	
	(4) E. DELMAR HILL	4	MORE OR LESS 1/4 TON OF MIXED DEBRIS.
	(5) E. CALIFORNIA	4	
	(6) S. FAIR OAKS	5 ✓3	
	(7) S. LOS ROBLES	5	
	(8) S. LAKE	5 ✓3	
	(9) ARROYO PKWY.	3	
		46	

Notation
✓: Priority Catch Basin
*: Total amount removed from Priority Catch Basins

Table F-3 Drainage Inlet/Catch Basin Information		
Location		
Street:	Cross Street:	Side (N,S,E,W):
Distance:	Direction (N,S,E,W):	Inlet Number:
Map Number:	Grid:	
Condition		
Length of Opening:	Height of Opening:	Stencil (Y/N):
Bicycle Bars (Y/N):	Grate Size:	Inlet Protection Bar (Y/N):
Repairs Required:		

Table F-2 Catch Basin Cleaning Recording Form			
Date	**Location**	**Number of Catch Basins Cleaned**	**Total Amount Removed**
04-26-06 WEDNESDAY 2-3	(1) E. COLORADO / HILL	6	
	(2) E. DEL MAR / TO	6 1/2	
	(3) SAN PASCUAL / E.C.L.	4	
	(4) S. ALLEN	3	MORE OR LESS 1 TON OF DIRTS, LEAVES, PLASTICS, CANS, BOTTLES, CONCRETE AGGREGATE AND OTHER MIXED DEBRIS.
	(5) SIERRA MADRE BLVD.	6 1/5	
	(6) SAN GABRIEL BLVD.	6 ✓	
	(7) POPLAR AV.	1	
		(32)	

Notation
✓: Priority Catch Basin
*: Total amount removed from Priority Catch Basins

Table F-3 Drainage Inlet/Catch Basin Information		
Location		
Street:	Cross Street:	Side (N,S,E,W):
Distance:	Direction (N,S,E,W):	Inlet Number:
Map Number:	Grid:	
Condition		
Length of Opening:	Height of Opening:	Stencil (Y/N):
Bicycle Bars (Y/N):	Grate Size:	Inlet Protection Bar (Y/N):
Repairs Required:		

Table F-2
Catch Basin Cleaning Recording Form

Date	Location	Number of Catch Basins Cleaned	Total Amount Removed
04-25-06 TUESDAY 2-2	(1) N. HILL MAPLE	5	
	(2) N. ALLEN TO	5 ✓	
	(3) N. ALTADENA / N.C.L.	3	
	(4) ROSEMEAD	4	MORE OR LESS
	(5) E. ORANGE GROVE	5 ✓	1/3 TON OF
	(6) SIERRA MADRE VILLA	5	MIXED DEBRIS
	(7) HASTINGS RANCH	4 ✓	DIRTS, LEAVES,
		31	PAPERS, PLASTICS
*	CLEANED INTERCEPTOR I		CANS & BOTTLES.
	(NEAR BARRICADE ROOM)		REMOVED 5 BUCKETS
			OF MOSTLY LEAVES
			AND GRASS CLIPPINGS
			WITH DIRTS.

Notation
✓: Priority Catch Basin
*: Total amount removed from Priority Catch Basins

Table F-3
Drainage Inlet/Catch Basin Information

Location		
Street:	Cross Street:	Side (N,S,E,W):
Distance:	Direction (N,S,E,W):	Inlet Number:
Map Number:	Grid:	
Condition		
Length of Opening:	Height of Opening:	Stencil (Y/N):
Bicycle Bars (Y/N):	Grate Size:	Inlet Protection Bar (Y/N):
Repairs Required:		

RUDY

Table F-2
Catch Basin Cleaning Recording Form

Date	Location	Number of Catch Basins Cleaned	Total Amount Removed
4-18-06	N. Hill	5	
	N. Allen	4	
	N. Altadena Dr	3	
	Orange Grove	5	1/2 Ton + OR —
	Rosemead Blv	5	
	Sierra Madre Bl.	6	
			Paper plastic Dirt

Notation
✓: Priority Catch Basin
*: Total amount removed from Priority Catch Basins

Table F-3
Drainage Inlet/Catch Basin Information

Location		
Street:	Cross Street:	Side (N,S,E,W):
Distance:	Direction (N,S,E,W):	Inlet Number:
Map Number:	Grid:	
Condition		
Length of Opening:	Height of Opening:	Stencil (Y/N):
Bicycle Bars (Y/N):	Grate Size:	Inlet Protection Bar (Y/N):
Repairs Required:		

Rudy

Table F-2
Catch Basin Cleaning Recording Form

Date	Location	Number of Catch Basins Cleaned	Total Amount Removed
4-12-06	E. Colorado	4	
Weones.	E. Delman	5	
	San Pas Qua	0	
	S. Allen	3	
	Sierramadre Blvd	4	1/2 ton + ok
	San Gabriel	4	
	Poplar Ln.		

Notation
✓: Priority Catch Basin
*: Total amount removed from Priority Catch Basins

Table F-3
Drainage Inlet/Catch Basin Information

Location		
Street:	Cross Street:	Side (N,S,E,W):
Distance:	Direction (N,S,E,W):	Inlet Number:
Map Number:	Grid:	
Condition		
Length of Opening:	Height of Opening:	Stencil (Y/N):
Bicycle Bars (Y/N):	Grate Size:	Inlet Protection Bar (Y/N):
Repairs Required:		

RUDY

Table F-2
Catch Basin Cleaning Recording Form

Date	Location	Number of Catch Basins Cleaned	Total Amount Removed
4-11-06	N. Hill		
	N. Allen		
Tuesday	N. Altadena Dr.		

Notation
✓: Priority Catch Basin
*: Total amount removed from Priority Catch Basins

Table F-3
Drainage Inlet/Catch Basin Information

Location		
Street:	Cross Street:	Side (N,S,E,W):
Distance:	Direction (N,S,E,W):	Inlet Number:
Map Number:	Grid:	
Condition		
Length of Opening:	Height of Opening:	Stencil (Y/N):
Bicycle Bars (Y/N):	Grate Size:	Inlet Protection Bar (Y/N):
Repairs Required:		

RUDY

Table F-2
Catch Basin Cleaning Recording Form

Date	Location	Number of Catch Basins Cleaned	Total Amount Removed
8-7-06	CITY HALL		
	S. FAIR OAKS		
	ORANGE GROVE		
	WITHINGDALE		
	SAN RAFAEL		
	W. CALIFORNIA		
	W. 68		
	PATRICIAN WAY		
	GLEN OAKS	3	1/4 TON
	INVERNESS DR.		

Notation
✓: Priority Catch Basin
*: Total amount removed from Priority Catch Basins

Table F-3
Drainage Inlet/Catch Basin Information

Location		
Street:	Cross Street:	Side (N,S,E,W):
Distance:	Direction (N,S,E,W):	Inlet Number:
Map Number:	Grid:	
Condition		
Length of Opening:	Height of Opening:	Stencil (Y/N):
Bicycle Bars (Y/N):	Grate Size:	Inlet Protection Bar (Y/N):
Repairs Required:		

RWD9

Table F-2
Catch Basin Cleaning Recording Form

Date	Location	Number of Catch Basins Cleaned	Total Amount Removed
4-6-6	Green	Fairoaks	
	Walnut	To	
	Colorado	Hill	
	California		
	Del Mare		
	Mountain & Lake		
		1½ Ton	

Notation
✓: Priority Catch Basin
*: Total amount removed from Priority Catch Basins

Table F-3
Drainage Inlet/Catch Basin Information

Location		
Street:	Cross Street:	Side (N,S,E,W):
Distance:	Direction (N,S,E,W):	Inlet Number:
Map Number:	Grid:	
Condition		
Length of Opening:	Height of Opening:	Stencil (Y/N):
Bicycle Bars (Y/N):	Grate Size:	Inlet Protection Bar (Y/N):
Repairs Required:		

Rudy

Table F-2
Catch Basin Cleaning Recording Form

Date	Location	Number of Catch Basins Cleaned	Total Amount Removed
4-5-06 Wed	Poplar Ln.	1	
	Cordova & Hill	2	
	Mounting & Lake.	1	1 ~~#~~ to in
		3 drains	
	E. Colorado & Hill	5	
	E. Delmar	10	250 Lbs Appy.
	San Pascual / Ecl.	1	

Notation
✓: Priority Catch Basin
*: Total amount removed from Priority Catch Basins

Table F-3
Drainage Inlet/Catch Basin Information

Location		
Street:	Cross Street:	Side (N,S,E,W):
Distance:	Direction (N,S,E,W):	Inlet Number:
Map Number:	Grid:	
Condition		
Length of Opening:	Height of Opening:	Stencil (Y/N):
Bicycle Bars (Y/N):	Grate Size:	Inlet Protection Bar (Y/N):
Repairs Required:		

Rudy

Table F-2
Catch Basin Cleaning Recording Form

Date	Location	Number of Catch Basins Cleaned	Total Amount Removed
Monday 8-3-06	City Hall		
	N. Fair Oaks	5	
	N. Los Robles.	7	
	N. Lake	3	1/2 Ton appx
	Orange Grove	5	
	Washington Blv.	5	Dirt, [illegible]s. cans @
	Belday Rd.	1	
		26	

Notation
✓: Priority Catch Basin
*: Total amount removed from Priority Catch Basins

Table F-3
Drainage Inlet/Catch Basin Information

Location		
Street:	Cross Street:	Side (N,S,E,W):
Distance:	Direction (N,S,E,W):	Inlet Number:
Map Number:	Grid:	
Condition		
Length of Opening:	Height of Opening:	Stencil (Y/N):
Bicycle Bars (Y/N):	Grate Size:	Inlet Protection Bar (Y/N):
Repairs Required:		

Table F-2 Catch Basin Cleaning Recording Form			
Date	**Location**	**Number of Catch Basins Cleaned**	**Total Amount Removed**
03-30-06 THURSDAY	(1) GREEN FAIR	7	
	(2) WALNUT OAKS	5 ✓2	
	(3) COLORADO TO	4	
	(4) E. CALIFORNIA	4 ✓0	MORE OR LESS
	(5) E. DEL MAR / HILL	6	1 1/4 TONS OF
	(6) S. FAIR OAKS (EAST SIDE)	1	
CORSON TO S.C.L.	(7) S. LOS ROBLES	3 ✓0	DIRTS, ROCKS,
	(8) S. LAKE	3	CONCRETE AGGRE.
	(9) ARROYO PKWY.	2	GATES, LEAVES,
		(35)	PAPERS, PLASTICS
			CANS, BOTTLES AND
			OTHER MIXED DEBR

Notation
✓: Priority Catch Basin
*: Total amount removed from Priority Catch Basins

Table F-3 Drainage Inlet/Catch Basin Information		
Location		
Street:	Cross Street:	Side (N,S,E,W):
Distance:	Direction (N,S,E,W):	Inlet Number:
Map Number:	Grid:	
Condition		
Length of Opening:	Height of Opening:	Stencil (Y/N):
Bicycle Bars (Y/N):	Grate Size:	Inlet Protection Bar (Y/N):
Repairs Required:		

Table F-2 Catch Basin Cleaning Recording Form			
Date	**Location**	**Number of Catch Basins Cleaned**	**Total Amount Removed**
03-29-06 WEDNESDAY	(1) GREEN / MENTOR	2	MORE OR LESS 1 1/2 TONS OF DIRTS, CONCRETE AGGREGATES, BOTTLES, CANS; PLASTIC BAGS, CUPS AND ETC.
	(2) GREEN / OAK KNOLL	2	
	(3) GREEN / OAKLAND	3	
		(7)	
RAINING			

Notation = CONTINUE UNCLOGGING THE STORM DRAINS AT GREEN STREET TOGETHER WITH MR. PEDRO IBARRA, RUDY COLE & ROBERT SPURLOCK... VEO

✓: Priority Catch Basin

*: Total amount removed from Priority Catch Basins

Table F-3 Drainage Inlet/Catch Basin Information		
Location		
Street:	Cross Street:	Side (N,S,E,W):
Distance:	Direction (N,S,E,W):	Inlet Number:
Map Number:	Grid:	
Condition		
Length of Opening:	Height of Opening:	Stencil (Y/N):
Bicycle Bars (Y/N):	Grate Size:	Inlet Protection Bar (Y/N):
Repairs Required:		

Table F-2
Catch Basin Cleaning Recording Form

Date	Location	Number of Catch Basins Cleaned	Total Amount Removed
03-28-06 TUESDAY 2-7	(1) N. HILL	6	
	(2) N. ALLEN	3	
	(3) N. ALTADENA	4 ✓3	
	(4) E. ORANGE GROVE	4	MORE OR LESS
	(5) ROSEMEAD BLVD.	5 ✓2	1/2 TON OF MIXED
	(6) SIERRA MADRE VILLA	5	DEBRIS, DIRT
	(7) HASTINGS RANCH	6 ✓3	ETC.
		33	
*	CORDOVA / EL MOLINO	3	STORM DRAINS WERE
*	CORDOVA / HUDSON	3	CLOGGED. STREET CORNERS
(RAINING)		6	WERE FLOODED DURING THE RAIN. MR. PEDRO IBARRA, RUDY COLE & ROBERT SPURLUCK HELPED ME UNCLOGGED THE STORM DRAINS LINE. CLEARED... 03/28/06 3:30 P.M.

Notation
✓: Priority Catch Basin
*: Total amount removed from Priority Catch Basins

Table F-3
Drainage Inlet/Catch Basin Information

Location		
Street:	Cross Street:	Side (N,S,E,W):
Distance:	Direction (N,S,E,W):	Inlet Number:
Map Number:	Grid:	
Condition		
Length of Opening:	Height of Opening:	Stencil (Y/N):
Bicycle Bars (Y/N):	Grate Size:	Inlet Protection Bar (Y/N):
Repairs Required:		

Table F-2
Catch Basin Cleaning Recording Form

Date	Location	Number of Catch Basins Cleaned	Total Amount Removed
03-23-06 THURSDAY 2-4	(1) E. WALNUT / FAIR	5	
	(2) E. COLORADO / OAKS	5 ✓	
	(3) E. GREEN / TO	7	
	(4) E. DEL MAR / HILL.	4 ✓1	MORE OR LESS 1 TON OF MIXED DEBRIS, TRASH, LEAVES & DIRTS.
	(5) E. CALIFORNIA	4	
	(6) S. FAIR OAKS EAST SIDE	3	
CORSON TO S.C.V.	(7) S. LOS ROBLES	5 ✓3	
	(8) S. LAKE	5	
	(9) ARROYO PKWY.	3 ✓1	
		41	

Notation
✓: Priority Catch Basin
*: Total amount removed from Priority Catch Basins
* RAYMOND / COLORADO / UNION / HOLLY — CLEANED, FLUSHED STORM DRAINS AND PUT DISINFECTANT

Table F-3
Drainage Inlet/Catch Basin Information

Location		
Street:	Cross Street:	Side (N,S,E,W):
Distance:	Direction (N,S,E,W):	Inlet Number:
Map Number:	Grid:	
Condition		
Length of Opening:	Height of Opening:	Stencil (Y/N):
Bicycle Bars (Y/N):	Grate Size:	Inlet Protection Bar (Y/N):
Repairs Required:		

Table F-2 Catch Basin Cleaning Recording Form			
Date	**Location**	**Number of Catch Basins Cleaned**	**Total Amount Removed**
03-21-06 TUESDAY	(1) N. HILL / MAPLE	3	
	(2) N. ALLEN / TO	5	
	(3) N. ALTADENA / N.C.L.	3✓	
	(4) E. ORANGE GROVE BLVD.	5	MORE OR LESS 3/4 TON OF MIXED DEBRIS, GLASS, BOTTLES, CANS, PLASTICS, PAPERS, SMALL ROCK, PINE NEEDLES, LEAVES & DIRTS.
	(5) ROSEMEAD BLVD.	5✓	
	(6) SIERRA MADRE VILLA	5	
	(7) HASTINGS RANCH	5✓	
		31*	

Notation
✓: Priority Catch Basin
*: Total amount removed from Priority Catch Basins

Table F-3 Drainage Inlet/Catch Basin Information		
Location		
Street:	Cross Street:	Side (N,S,E,W):
Distance:	Direction (N,S,E,W):	Inlet Number:
Map Number:	Grid:	
Condition		
Length of Opening:	Height of Opening:	Stencil (Y/N):
Bicycle Bars (Y/N):	Grate Size:	Inlet Protection Bar (Y/N):
Repairs Required:		

Table F-2 Catch Basin Cleaning Recording Form			
Date	**Location**	**Number of Catch Basins Cleaned**	**Total Amount Removed**
03-20-06 MONDAY 7-1	(1) CITY HALL	4	
	(2) N. FAIR OAKS MAPLE	6 ✓	
	(3) N. LOS ROBLES/TO	5	
	(4) N. LAKE / N.C.L.	4	MORE OR LESS 1/3 TON OF MOSTLY LEAVES & PAPERS, WITH DIRTS AND OTHER MIXED DEBRIS.
	(5) ORANGE GROVE BLVD.	6 ✓ 5	
	(6) WASHINGTON BLVD.	6 ✓	
	(7) BELDAY RD.	1	
		32 *	

Notation
✓: Priority Catch Basin
*: Total amount removed from Priority Catch Basins

Table F-3 Drainage Inlet/Catch Basin Information		
Location		
Street:	Cross Street:	Side (N,S,E,W):
Distance:	Direction (N,S,E,W):	Inlet Number:
Map Number:	Grid:	
Condition		
Length of Opening:	Height of Opening:	Stencil (Y/N):
Bicycle Bars (Y/N):	Grate Size:	Inlet Protection Bar (Y/N):
Repairs Required:		

Table F-2 Catch Basin Cleaning Recording Form			
Date	**Location**	**Number of Catch Basins Cleaned**	**Total Amount Removed**
03-14-06 TUESDAY Z-2	(1) N. HILL / MAPLE	5	
	(2) N. ALLEN / TO	5 ✓	
	(3) N. ALTADENA / N.C.L.	5	
	(4) ORANGE GROVE BLVD.	4	MORE OF LOSS
	(5) ROSEMEAD	6 / 5	
	(6) SIERRA MADRE VILLA	6 ✓	1/2 TON OF MIXED
	(7) HASTINGS RANCH	6	DEBRIS, DIRTS,
		37 *	LEAVES & PAPER

Notation
✓: Priority Catch Basin
*: Total amount removed from Priority Catch Basins

Table F-3 Drainage Inlet/Catch Basin Information		
Location		
Street:	Cross Street:	Side (N,S,E,W):
Distance:	Direction (N,S,E,W):	Inlet Number:
Map Number:	Grid:	
Condition		
Length of Opening:	Height of Opening:	Stencil (Y/N):
Bicycle Bars (Y/N):	Grate Size:	Inlet Protection Bar (Y/N):
Repairs Required:		

Table F-2 Catch Basin Cleaning Recording Form			
Date	**Location**	**Number of Catch Basins Cleaned**	**Total Amount Removed**
03-13-06 MONDAY 2-1	(1) CITY HALL	4	
	(2) N. FAIR OAKS	6 ✓	
	(3) N. LOS ROBLES	5	
	(4) N. LAKE	4	MORE OR LESS 1 1/4 TON OF MUD
	(5) ORANGE GROVE BLVD.	6 ✓ 5	
	(6) WASHINGTON BLVD.	6 ✓ 1	
	(7) BELVDAY RD.	1	DEBRIS, DIRT & ROCKS.
		32	

Notation

✓: Priority Catch Basin

*: Total amount removed from Priority Catch Basins

Table F-3 Drainage Inlet/Catch Basin Information		
Location		
Street:	Cross Street:	Side (N,S,E,W):
Distance:	Direction (N,S,E,W):	Inlet Number:
Map Number:	Grid:	
Condition		
Length of Opening:	Height of Opening:	Stencil (Y/N):
Bicycle Bars (Y/N):	Grate Size:	Inlet Protection Bar (Y/N):
Repairs Required:		

Table F-2 Catch Basin Cleaning Recording Form			
Date	**Location**	**Number of Catch Basins Cleaned**	**Total Amount Removed**
03-10-06 FRIDAY 2-5.	(1) CITY HALL		
	(2) S. FAIR OAKS (WEST SIDE)		
	(3) ORANGE GROVE BLVD (WILSON TO COLUMBIA)		
	(4) W. CALIFORNIA		
	(5) SAN RAFAEL		
	(6) NITHSDALE		
	(7) AVE. 64		
	(8) PATRICIAN WAY		
	(9) GLEN OAKS BLVD.		
	(10) INVERNESS DR.		

Notation

✓: Priority Catch Basin

*: Total amount removed from Priority Catch Basins

* WORK AT SEWER FLOWS WITH MR. BOBBY HARRISS

Table F-3 Drainage Inlet/Catch Basin Information		
Location		
Street:	Cross Street:	Side (N,S,E,W):
Distance:	Direction (N,S,E,W):	Inlet Number:
Map Number:	Grid:	
Condition		
Length of Opening:	Height of Opening:	Stencil (Y/N):
Bicycle Bars (Y/N):	Grate Size:	Inlet Protection Bar (Y/N):
Repairs Required:		

Table F-2
Catch Basin Cleaning Recording Form

Date	Location	Number of Catch Basins Cleaned	Total Amount Removed
03-09-06 THURSDAY 2-4	(1) E. WALNUT / FAIR	4	
	(2) E. COLORADO / OAKS	4	
	(3) B. GREEN / TO	7 ✓5	
	(4) E. DEL MAR / HILL	4	MORE OR LESS
	(5) E. CALIFORNIA	3 ½	½ TON OF DIRT,
	(6) S. FAIR OAKS (EAST SIDE)	3	
CORSON TO S.C.L.	(7) S. LOS ROBLES	4	CONCRETE AGGREGATE
	(8) S. LAKE	5 ✓4	SAND, LOGS,
	(9) ARROYO PKWY.	3	PAPERS, GLASS
		37	BOTTLES & CANS.

Notation
✓: Priority Catch Basin
*: Total amount removed from Priority Catch Basins

Table F-3
Drainage Inlet/Catch Basin Information

Location		
Street:	Cross Street:	Side (N,S,E,W):
Distance:	Direction (N,S,E,W):	Inlet Number:
Map Number:	Grid:	
Condition		
Length of Opening:	Height of Opening:	Stencil (Y/N):
Bicycle Bars (Y/N):	Grate Size:	Inlet Protection Bar (Y/N):
Repairs Required:		

Table F-2 Catch Basin Cleaning Recording Form			
Date	**Location**	**Number of Catch Basins Cleaned**	**Total Amount Removed**
03-08-06 WEDNESDAY 2-3	(1) E. COLORADO / HILL	6	
	(2) E. DEL MAR / TO	5 ✓	
	(3) SAN PASCUAL / E.C.L.	5	
CORSON TO S.C.L.	(4) S. ALLEN	5 ✓	MORE OR LESS 1/4 TON OF MOSTLY LEAVES, PAPERS, PLASTICS AND OTHER MIXED DEBRIS WITH DIRTS.
	(5) SIERRA MADRE BLVD.	6	
	(6) SAN GABRIEL BLVD.	4 ✓	
	(7) POPLAR LN.		
		32 *	

Notation
✓: Priority Catch Basin
*: Total amount removed from Priority Catch Basins

Table F-3 Drainage Inlet/Catch Basin Information		
Location		
Street:	Cross Street:	Side (N,S,E,W):
Distance:	Direction (N,S,E,W):	Inlet Number:
Map Number:	Grid:	
Condition		
Length of Opening:	Height of Opening:	Stencil (Y/N):
Bicycle Bars (Y/N):	Grate Size:	Inlet Protection Bar (Y/N):
Repairs Required:		

Table F-2 Catch Basin Cleaning Recording Form			
Date	**Location**	**Number of Catch Basins Cleaned**	**Total Amount Removed**
03-07-06 TUESDAY 2-2	(1) N. HILL / MAPLE	6	
	(2) N. ALLEN / TO	3	
	(3) N. ALTADENA / N.C.L.	4 ✓3	
	(4) ORANGE GROVE BLVD.	6	MORE OR LESS ½ TON OF MOSTLY LEAVES, TWIGS, PAPERS, PLASTIC AND DIRTS.
	(5) ROSEMEAD BLVD.	6 ✓5	
	(6) SIERRA MADRE VILLA	6 ✓1	
	(7.) HASTINGS RANCH	5	
		36	
* CHECK	INTERCEPTOR I & II	2	REMOVED 5 BUCKETS OF MIXED DIRTS AND DEBRIS.
	AT THE CITY YARD.		

Notation
✓: Priority Catch Basin
*: Total amount removed from Priority Catch Basins

Table F-3 Drainage Inlet/Catch Basin Information		
Location		
Street:	Cross Street:	Side (N,S,E,W):
Distance:	Direction (N,S,E,W):	Inlet Number:
Map Number:	Grid:	
Condition		
Length of Opening:	Height of Opening:	Stencil (Y/N):
Bicycle Bars (Y/N):	Grate Size:	Inlet Protection Bar (Y/N):
Repairs Required:		

Table F-2
Catch Basin Cleaning Recording Form

Date	Location	Number of Catch Basins Cleaned	Total Amount Removed
03-06-06 MONDAY 2-1	(1) CITY HALL	5	
	(2) N. FAIROAKS / MAPLE	5 ✓	
	(2) N. LOS ROBLES / TO	5	
	(3) N. LAKE / N.C.L.	5 ✓	MORE OR LESS
	(4) ORANGE GROVE BLVD.	6	
	(5) WASHINGTON BLVD.	6 1/2	1/2 TON OF
	(6) BELDAY RD.		MIXED DEBRIS
		33 #	& DIRTS.

Notation
✓: Priority Catch Basin
*: Total amount removed from Priority Catch Basins

* RECEIVED JOB ORDER FOR STORM DRAINS AT GREEN/MO GREEN/SOUTH OAK KNOLL CLEANED STORM DRAINS. CALLED MR. R. KUEHLER TO SHOW THE CLEANED DRAINS. 2ND JOB ORDER FOR THE SAME DRAINS. NEEDS SEWER JET TRUCK TO CLEAN THE LINE.

Table F-3
Drainage Inlet/Catch Basin Information

Location		
Street:	Cross Street:	Side (N,S,E,W):
Distance:	Direction (N,S,E,W):	Inlet Number:
Map Number:	Grid:	
Condition		
Length of Opening:	Height of Opening:	Stencil (Y/N):
Bicycle Bars (Y/N):	Grate Size:	Inlet Protection Bar (Y/N):
Repairs Required:		

Table F-2
Catch Basin Cleaning Recording Form

Date	Location	Number of Catch Basins Cleaned	Total Amount Removed
03-02-06 THURSDAY 2-4	(1) E. WALNUT FAIR	6	
	(2) E. COLORADO OAKS	6 ✓2	
	(3) E. GREEN TO	7	
	(4) E. DEL MAR BLVD.	4 ✓3	MORE OR LESS
	(5) E. CALIFORNIA Hill.	4	3/4 TON OF MOSTL
	(6) S. FAIR OAKS (EAST SIDE)	4 ✓1	
CORSON TO S.C.L.	(7) S. LOS ROBLES	5	LEAVES WITH
	(8) S. LAKE	5 ✓1	PAPERS, CANS, BOTTLE
	(9) ARROYO PKWY.	2	PLASTICS & DIRTS
		43	

Notation
✓: Priority Catch Basin
*: Total amount removed from Priority Catch Basins

* 2:15 P.M RECEIVED RADIO CALL FROM MR. R. KOTH
REGARDING STORM DRAIN AT GREEN/OAK KNOLL. COMPLAIN
STORM DRAIN CLOGGED; STORM DRAIN IS CLEAN & NOT CLOGG
2:30 P.M LE

Table F-3
Drainage Inlet/Catch Basin Information

Location		
Street:	Cross Street:	Side (N,S,E,W):
Distance:	Direction (N,S,E,W):	Inlet Number:
Map Number:	Grid:	
Condition		
Length of Opening:	Height of Opening:	Stencil (Y/N):
Bicycle Bars (Y/N):	Grate Size:	Inlet Protection Bar (Y/N):
Repairs Required:		

Table F-2 Catch Basin Cleaning Recording Form			
Date	**Location**	**Number of Catch Basins Cleaned**	**Total Amount Removed**
03-01-06 WEDNESDAY Z3	① E. COLORADO / HILL	5	
	② E. DEL MAR / TO	7 1/2	
	③ SAN PASCUAL / E.C.L.	3	
CORSON / P.S.C.L.	④ S. ALLEN	3	MORE OR LESS 1/2 TON OF MIXED WET LEAVES & DIRT
	⑤ SIERRA MADRE BLVD.	5 1/3	
	⑥ SAN GABRIEL BLVD.	5	
	⑦ POPLAR LN.	1	
		29	
*	GREEN / MENTOR	2	
	DEL MAR / GREENWOOD / PARKWOOD	3	
		34	

Notation

✓: Priority Catch Basin

*: Total amount removed from Priority Catch Basins

A) * RECEIVED RADIO CALL & JOB ORDER FROM MR. R. KOEHLER REGARD (8:00 A.M) STORM DRAIN ON E. GREEN / MENTOR. CLEANED DRAIN.

B) DEL MAR / GREENWOOD / PARKWOOD > STORM DRAINS CLEANED.

Table F-3 Drainage Inlet/Catch Basin Information		
Location		
Street:	Cross Street:	Side (N,S,E,W):
Distance:	Direction (N,S,E,W):	Inlet Number:
Map Number:	Grid:	
Condition		
Length of Opening:	Height of Opening:	Stencil (Y/N):
Bicycle Bars (Y/N):	Grate Size:	Inlet Protection Bar (Y/N):
Repairs Required:		

Table F-2 Catch Basin Cleaning Recording Form			
Date	**Location**	**Number of Catch Basins Cleaned**	**Total Amount Removed**
02-28-06 TUESDAY 2-2	(1) N. Hill / MAPLE	2	
	(2) N. ALLEN / TD	4	
	(3) N. ALTADENA / N.C.L.	4 ✓	
	(4) E. ORANGE GROVE BLVD	6	MORE OR LESS 2/3 OF LITTLE
	(5) ROSEMEAD BLVD.	3	
	(6) S. MADRE VILLA	4 ✓3	
	(7) HASTINGS RANCH.	4	ROCKS, DIRTS, MUD, WET LEAVES, PAPERS
		27	
*	(8) WASHINGTON BLVD. / WEST PRICE	1	AND OTHER MIXED DEBRIS.

Notation
✓: Priority Catch Basin
*: Total amount removed from Priority Catch Basins

Table F-3 Drainage Inlet/Catch Basin Information		
Location		
Street:	Cross Street:	Side (N,S,E,W):
Distance:	Direction (N,S,E,W):	Inlet Number:
Map Number:	Grid:	
Condition		
Length of Opening:	Height of Opening:	Stencil (Y/N):
Bicycle Bars (Y/N):	Grate Size:	Inlet Protection Bar (Y/N):
Repairs Required:		

Table F-2
Catch Basin Cleaning Recording Form

Date	Location	Number of Catch Basins Cleaned	Total Amount Removed
02-27-06 MONDAY 2-1	(1) CITY HALL	2	
	(2) N. FAIR OAKS / MAPLE	4	
	(3) N. LOS ROBLES / TO	4 ✓0	
	(4) N. LAKE / N.C.L.	4	MORE OR LESS
HILL TO FAIR OAKS / WEST DR.	(5) E. ORANGE GROVE BLVD.	5	1/2 TON OF
	(6) WASHINGTON BLVD.	5 ✓4	
	(7) BELDAY RD.	1	MIXED DEBRIS
		25	WITH DIRTS.

Notation
✓: Priority Catch Basin
*: Total amount removed from Priority Catch Basins
* DISINFECT PATHWALK INFRONT OF 1413 CHAMBERLAIN. SEWER BACK FLOW. MR. JOSE BANUELOS FLUSH THE PATH WALK.

Table F-3
Drainage Inlet/Catch Basin Information

Location		
Street:	Cross Street:	Side (N,S,E,W):
Distance:	Direction (N,S,E,W):	Inlet Number:
Map Number:	Grid:	
Condition		
Length of Opening:	Height of Opening:	Stencil (Y/N):
Bicycle Bars (Y/N):	Grate Size:	Inlet Protection Bar (Y/N):
Repairs Required:		

Table F-2 Catch Basin Cleaning Recording Form			
Date	**Location**	**Number of Catch Basins Cleaned**	**Total Amount Removed**
02-24-06 FRIDAY 7-5	(1) CITY HALL	4	
	(2) S. FAIR OAKS (WEST SIDE)	4	
	(3) ORANGE GROVE BLVD (WILSON TO COLUMBIA)	6 ✓ 4	
	(4) W. CALIFORNIA	4	MORE OR LESS
	(5) SAN RAFAEL	4 ✓ 2	2/3 TON OF LEAVES
	(6) NITHSDALE	2	PAPERS, PLASTICS,
	(7) AVE. 64	4	CANS, BOTTLES, DIRT
	(8) PATRICIAN WAY	3 ✓ 1	AND OTHER MIXED
	(9) GLEN OAKS BLVD.	4	
	(10) INVERNESS DR.	4	DEBRIS.
		39 *	

Notation
✓: Priority Catch Basin
*: Total amount removed from Priority Catch Basins

Table F-3 Drainage Inlet/Catch Basin Information		
Location		
Street:	Cross Street:	Side (N,S,E,W):
Distance:	Direction (N,S,E,W):	Inlet Number:
Map Number:	Grid:	
Condition		
Length of Opening:	Height of Opening:	Stencil (Y/N):
Bicycle Bars (Y/N):	Grate Size:	Inlet Protection Bar (Y/N):
Repairs Required:		

Table F-2
Catch Basin Cleaning Recording Form

Date	Location		Number of Catch Basins Cleaned	Total Amount Removed
02-23-06 THURSDAY 2-4	(1) E. WALNUT	FAIR	6	
	(2) E. COLORADO	OAKS	5 ✓	
	(3) B. GREEN	TO	8	
	(4) E. DEL MAR	HILL	5 ✓	MORE OR LESS 1 TON OF DIRTS AND MIXED DEBRIS.
	(5) B. CALIFORNIA		4	
	(6) S. FAIR OAKS	CORDON	2 ✓	
	(7) S. LOS ROBLES	TO	4	
	(8) S. LAKE	S.C.L.	4	
	(9) S. ARROYO PKWY.		3 ✓	
	* (10) RAYMOND		6	
			47	

Notation
✓: Priority Catch Basin
*: Total amount removed from Priority Catch Basins

* CLEANED, FLUSHED AND PUT DISINFECTANT ON THE CORNER STORM DRAINS OF RAYMOND / COLORADO UNION HOLLY

Table F-3
Drainage Inlet/Catch Basin Information

Location		
Street:	Cross Street:	Side (N,S,E,W):
Distance:	Direction (N,S,E,W):	Inlet Number:
Map Number:	Grid:	
Condition		
Length of Opening:	Height of Opening:	Stencil (Y/N):
Bicycle Bars (Y/N):	Grate Size:	Inlet Protection Bar (Y/N):
Repairs Required:		

Table F-2 Catch Basin Cleaning Recording Form			
Date	**Location**	**Number of Catch Basins Cleaned**	**Total Amount Removed**
02-22-06 WEDNESDAY 2-3	(1) E. COLORADO / HILL	6	
	(2) E. DEL MAR / TO	6 1/2	
	(3) SAN PASCUAL / E.C.L	6	
	(4) S. ALLEN	4 1/2	MORE OR LESS
	(5) SIERRA MADRE BLVD.	6	1 1/4 TON OF DIRTS,
	(6) SAN GABRIEL BLVD.	6 1/2	MUDS, CONCRETE
	(7) POPLAR LN.	1	AGGREGATES,
		(33)	CANS, BOTTLES,
*	RAYMOND / MAPLE	5	PLASTICS & PAPER

Notation

✓: Priority Catch Basin

*: Total amount removed from Priority Catch Basins

* CLEANED, FLUSHED AND PUT DISINFECTANT ON CORNER STORM DRAIN OF RAYMOND / MAPLE.

Table F-3 Drainage Inlet/Catch Basin Information		
Location		
Street:	Cross Street:	Side (N,S,E,W):
Distance:	Direction (N,S,E,W):	Inlet Number:
Map Number:	Grid:	
Condition		
Length of Opening:	Height of Opening:	Stencil (Y/N):
Bicycle Bars (Y/N):	Grate Size:	Inlet Protection Bar (Y/N):
Repairs Required:		

Table F-2 Catch Basin Cleaning Recording Form			
Date	**Location**	**Number of Catch Basins Cleaned**	**Total Amount Removed**
02-21-06 TUESDAY 2-2	(1) N. Hill / MAPLE	5	
	(2) N. ALLEN / TO	3	
	(3) N. ALTADENA / N.C.L.	3 ✓1	
	(4) ORANGE GROVE BLVD.	5	MORE OR LESS
	(5) ROSEMEAD BLVD.	6 ✓2	1/2 TON OF MOST
	(6) S. MADRE VILLA	4	
	(7) HASTINGS RANCH	5 ✓1	LEAVES, PALM FRONS
		31	TWIGS, DIRT &
			OTHER MIXED
			DEBRIS

Notation
✓: Priority Catch Basin
*: Total amount removed from Priority Catch Basins

Table F-3 Drainage Inlet/Catch Basin Information		
Location		
Street:	Cross Street:	Side (N,S,E,W):
Distance:	Direction (N,S,E,W):	Inlet Number:
Map Number:	Grid:	
Condition		
Length of Opening:	Height of Opening:	Stencil (Y/N):
Bicycle Bars (Y/N):	Grate Size:	Inlet Protection Bar (Y/N):
Repairs Required:		

Table F-2
Catch Basin Cleaning Recording Form

Date	Location	Number of Catch Basins Cleaned	Total Amount Removed
02-16-06 THURSDAY 2-4	(1) E. WALNUT / FAIR	6	
	(2) E. COLORADO / OAKS	6 ½	
	(3) E. GREEN / TO	6	
	(4) E. DEL MAR / HILL.	4 ½	MORE OR LESS
	(5) E. CALIFORNIA	5	1 TON OF DIRT
	(6) S. FAIR OAKS	4 ½	
CORSON TO S.C.L.	(7) S. LOS ROBLES	4	AND OTHER
	(8) S. LAKE	4	MIXED DEBRIS
	(9) ARROYO PKWY.	3 ½	
		42 *	

Notation
✓: Priority Catch Basin
*: Total amount removed from Priority Catch Basins
* FLUSHED, CLEANED & PUT DISINFECTANT ON STORM DRAINS AT THE CORNERS OF RAYMOND / UNION / HOLLY / COLORADO.

Table F-3
Drainage Inlet/Catch Basin Information

Location		
Street:	Cross Street:	Side (N,S,E,W):
Distance:	Direction (N,S,E,W):	Inlet Number:
Map Number:	Grid:	
Condition		
Length of Opening:	Height of Opening:	Stencil (Y/N):
Bicycle Bars (Y/N):	Grate Size:	Inlet Protection Bar (Y/N):
Repairs Required:		

Table F-2 Catch Basin Cleaning Recording Form			
Date	**Location**	**Number of Catch Basins Cleaned**	**Total Amount Removed**
02-15-06 WEDNESDAY 2-3	(1) E. COLORADO		
	(2) E. DEL MAR		
	(3) SAN RAFAEL		
	(4) S. ALLEN		
	(5) SIERRA MADRE BLVD.		
	(6) SAN GABRIEL		
	(7) POPLAR LN.		

Notation

✓: Priority Catch Basin

*: Total amount removed from Priority Catch Basins

* * WORK WITH MR. BOBBY HARRIS OF SEWER TRUCK

Table F-3 Drainage Inlet/Catch Basin Information		
Location		
Street:	Cross Street:	Side (N,S,E,W):
Distance:	Direction (N,S,E,W):	Inlet Number:
Map Number:	Grid:	
Condition		
Length of Opening:	Height of Opening:	Stencil (Y/N):
Bicycle Bars (Y/N):	Grate Size:	Inlet Protection Bar (Y/N):
Repairs Required:		

Table F-2 Catch Basin Cleaning Recording Form			
Date	**Location**	**Number of Catch Basins Cleaned**	**Total Amount Removed**
02-14-08 TUESDAY 2-2	(1) N. Hill	4	
	(2) N. ALLEN	4	
	(3) N. ALTADENA	4 ✓2	
	(4) ORANGE GROVE BLVD.	5	MORE OR LESS 1 TON OF MOSTLY LEAVES, PINE NEEDLES, PALM FRONDS, TWIGS, TREE FRUITS WITH DIRTS. AND ALSO OTHER MIXED DEBRIS
	(5) ROSEMEAD	4 ✓1	
	(6) S. MADRE VILLA	4	
	(7) HASTINGS RANCH	6 ✓1	
		(31)*	

Notation
✓: Priority Catch Basin
*: Total amount removed from Priority Catch Basins

Table F-3 Drainage Inlet/Catch Basin Information		
Location		
Street:	Cross Street:	Side (N,S,E,W):
Distance:	Direction (N,S,E,W):	Inlet Number:
Map Number:	Grid:	
Condition		
Length of Opening:	Height of Opening:	Stencil (Y/N):
Bicycle Bars (Y/N):	Grate Size:	Inlet Protection Bar (Y/N):
Repairs Required:		

Table F-2 Catch Basin Cleaning Recording Form			
Date	**Location**	**Number of Catch Basins Cleaned**	**Total Amount Removed**
02-10-06 FRIDAY 7-5	(1) CITY HALL	2	
	(2) W. FAIR OAKS (WEST SIDE)	4	
	(3) ORANGE GROVE BLVD.	6 ✓2	
	(4) W. CALIFORNIA	5	
	(5) SAN RAFAEL	6 ✓3	
	(6) NITHSDALE	4.	
	(7) AVE. 64	2	MORE OR LESS 1 1/4 TON OF DIRT ROCKS, LEAVES, PAPERS, PLASTICS, CANS & BOTTLES.
	(8) PATRICIAN WAY	3 ✓2	
	(9) GLEN OAKS BLVD.	5	
	(10) INVERNESS DR.	5 ✓2	
		42	

Notation
✓: Priority Catch Basin
*: Total amount removed from Priority Catch Basins

Table F-3 Drainage Inlet/Catch Basin Information		
Location		
Street:	Cross Street:	Side (N,S,E,W):
Distance:	Direction (N,S,E,W):	Inlet Number:
Map Number:	Grid:	
Condition		
Length of Opening:	Height of Opening:	Stencil (Y/N):
Bicycle Bars (Y/N):	Grate Size:	Inlet Protection Bar (Y/N):
Repairs Required:		

Table F-2
Catch Basin Cleaning Recording Form

Date	Location	Number of Catch Basins Cleaned	Total Amount Removed
02-08-06 WEDNESDAY 2-3	(1) E. COLORADO HILL	6 ✓	
	(2) E. DEL MAR TO	6 ✓	
	(3) SAN PASCUAL E.C.L.	4	
CORSON TO S.C.L.	(4) S. ALTON	3	MORE OR LESS 2 TONS OF DIRTS, TREE BRANCHES, LEAVES, FRUITS, TWIGS. PALM FRONDS AND OTHER MISC DEBRIS. (3 LOADS)
	(5) SIERRA MADRE BLVD	5 ✓	
	(6) SAN GABRIEL BLVD.	5	
	(7) POPLAR LN.	1 ✓	
		30	

Notation
✓: Priority Catch Basin
*: Total amount removed from Priority Catch Basins

Table F-3
Drainage Inlet/Catch Basin Information

Location		
Street:	Cross Street:	Side (N,S,E,W):
Distance:	Direction (N,S,E,W):	Inlet Number:
Map Number:	Grid:	
Condition		
Length of Opening:	Height of Opening:	Stencil (Y/N):
Bicycle Bars (Y/N):	Grate Size:	Inlet Protection Bar (Y/N):
Repairs Required:		

Table F-2
Catch Basin Cleaning Recording Form

Date	Location	Number of Catch Basins Cleaned	Total Amount Removed
02-07-06 TUESDAY 7-2	① N. Hill	4	
	② N. ALLEN	4	
	③ N. ALTADENA	3✓	
	④ ORANGE GROVE BLVD.	4	MORE OR LESS 1 2/3 TON OF MOSTLY WET LEAVES, TREE BRANCHES, TWIGS, FRUITS, PALM FRONDS WITH DIRTS, PLASTICS, PAPERS, CANS & BOTT AND OTHER MIXED DEBRIS. (2 LOADS
	⑤ ROSEMEAD BLVD.	4	
	⑥ HASTINGS RANCH	5✓4	
	⑦ SIERRA MADRE VILLA	5	
	⑧ OAKLAND / CORDOVA	3✓2	
		32	

Notation
✓: Priority Catch Basin
*: Total amount removed from Priority Catch Basins
* CHECKED INTERCEPTOR I & II = REMOVED 5 BUCKETS OF DIRTS. NO NEED FOR THE VAC-ON YET.

Table F-3
Drainage Inlet/Catch Basin Information

Location		
Street:	Cross Street:	Side (N,S,E,W):
Distance:	Direction (N,S,E,W):	Inlet Number:
Map Number:	Grid:	
Condition		
Length of Opening:	Height of Opening:	Stencil (Y/N):
Bicycle Bars (Y/N):	Grate Size:	Inlet Protection Bar (Y/N):
Repairs Required:		

Table F-2 Catch Basin Cleaning Recording Form			
Date	**Location**	**Number of Catch Basins Cleaned**	**Total Amount Removed**
02-06-06 MONDAY 7-1	① CITY HALL	4	
	② N. FAIR OAKS / MAPLE	6 ✓	
	③ N. LOS ROBLES TO	6	
	④ N. LAKE / N. C.L.	6 ✓	MORE OR LESS 1 1/2 TON OF MIXED DEBRIS DIRTS AND (ETC) ROCKS. (2 LOADS)
	⑤ ORANGE GROVE BLVD.	4	
	⑥ WASHINGTON BLVD.	6 ✓	
	⑦ BELDAY RD.	1	
		33	

Notation

✓: Priority Catch Basin

*: Total amount removed from Priority Catch Basins

Table F-3 Drainage Inlet/Catch Basin Information		
Location		
Street:	Cross Street:	Side (N,S,E,W):
Distance:	Direction (N,S,E,W):	Inlet Number:
Map Number:	Grid:	
Condition		
Length of Opening:	Height of Opening:	Stencil (Y/N):
Bicycle Bars (Y/N):	Grate Size:	Inlet Protection Bar (Y/N):
Repairs Required:		

Table F-2
Catch Basin Cleaning Recording Form

Date	Location	Number of Catch Basins Cleaned	Total Amount Removed
02-02-06 THURSDAY 2-4	① E. WALNUT FAIR	6	
	② E. COLORADO OAKS	3	
	③ E. GREEN TO	7 ✓ 6	
	④ E. DEL MAR HILL	4 ✓	MORE OR LESS 1 TON OF MOSTLY WET DECAYING LEAVES WITH PLASTIC, PAPERS, CANS, BOTTLES, DIRT, CONCRETE AGGREGATES AND OTHER MIXED DEBRIS. (TWO LOADS)
	⑤ E. CALIFORNIA	3	
CORSON TO S.C.L.	⑥ S. FAIR OAKS (EAST SIDE)	3	
	⑦ S. LOS ROBLES AVE.	4 ✓	
	⑧ S. LAKE AVE.	4	
	⑨ ARROYO PKWY.	3	
		37 *	

Notation
✓: Priority Catch Basin
*: Total amount removed from Priority Catch Basins

Table F-3
Drainage Inlet/Catch Basin Information

Location		
Street:	Cross Street:	Side (N,S,E,W):
Distance:	Direction (N,S,E,W):	Inlet Number:
Map Number:	Grid:	
Condition		
Length of Opening:	Height of Opening:	Stencil (Y/N):
Bicycle Bars (Y/N):	Grate Size:	Inlet Protection Bar (Y/N):
Repairs Required:		

Table F-2 Catch Basin Cleaning Recording Form			
Date	**Location**	**Number of Catch Basins Cleaned**	**Total Amount Removed**
02-01-06 WEDNESDAY 2-3	(1) E. COLORADO / HILL	6	
	(2) E. DEL MAR / TO	6 ✓2	
	(3) SAN PASCUAL / E.C.L.	5	
CORSON TO S.C.L.	(4) S. ALLEN	5 ✓2	MORE OR LESS
	(5) SIERRA MADRE BLVD.	6	2/3 TON OF MOSTL
	(6) SAN GABRIEL BLVD.	5 ✓3	
	(7) POPLAR LN.	1	LOAVES, PALM FRON
		(34)*	TREE BRANCHES, TWIG
			& FRUITS. WITH
			DIRTS & OTHER
			MIXED DEBRIS.
			(1 LOAD)

Notation
✓: Priority Catch Basin
*: Total amount removed from Priority Catch Basins

Table F-3 Drainage Inlet/Catch Basin Information		
Location		
Street:	Cross Street:	Side (N,S,E,W):
Distance:	Direction (N,S,E,W):	Inlet Number:
Map Number:	Grid:	
Condition		
Length of Opening:	Height of Opening:	Stencil (Y/N):
Bicycle Bars (Y/N):	Grate Size:	Inlet Protection Bar (Y/N):
Repairs Required:		

Table F-2 Catch Basin Cleaning Recording Form			
Date	**Location**	**Number of Catch Basins Cleaned**	**Total Amount Removed**
01-31-06 TUESDAY Z-2	(1) N. Hill / MAPLE	5	
	(2) N. ALLEN / TO	5 ✓	
	(3) N. ALTADENA / N.C.L.	4	
	(4) ORANGE GROVE BLVD / Hill TO ROSEMEAD	6 ✓	MORE OR LESS 1 1/5 TON OF MOSTLY TREE BRANCHES, TWIGS, FRUITS & LEAVES; PALM FRONDS CANS, BOTTLES, PLASTICS. WITH DIRTS & SMALL ROCKS.
	(5) ROSEMEAD BLVD.	5	
	(6) SIERRA MADRE VILLA	4	
	(7) HASTINGS RANCH	6 5	
		35	

Notation

✓: Priority Catch Basin

*: Total amount removed from Priority Catch Basins

* RECEIVED RADIO CALL FROM (DONNA) 8R TO RETRIEVE A CAR KEY (12:30 P.M.) AT 102 S. LAKE / GRANITO DR. (102X 60)

Table F-3 Drainage Inlet/Catch Basin Information		
Location		
Street:	Cross Street:	Side (N,S,E,W):
Distance:	Direction (N,S,E,W):	Inlet Number:
Map Number:	Grid:	
Condition		
Length of Opening:	Height of Opening:	Stencil (Y/N):
Bicycle Bars (Y/N):	Grate Size:	Inlet Protection Bar (Y/N):
Repairs Required:		

Table F-2 Catch Basin Cleaning Recording Form			
Date	**Location**	**Number of Catch Basins Cleaned**	**Total Amount Removed**
01-30-06 MONDAY 2-1	(1) CITY HALL	2	
	(2) N. FAIR OAKS / MAPLE	5	
	(3) N. LOS ROBLES TO	6 ✓3	
	(4) N. LAKE / N.C.L.	5	MORE OR LESS 1 TON OF MOSTLY TREE BRANCHES, TWIGS, PALM FRONDS, DIRT & OTHER MIXED DEBRIS.
HILL TO FAIR OAKS TO WEST DR.	(5) ORANGE GROVE BLVD.	5 ✓3	
	(6) WASHINGTON BLVD.	5	
	(7) BELL DAY RD.	1	
		29	

Notation
✓: Priority Catch Basin
*: Total amount removed from Priority Catch Basins
* 3 TRUCK LOADS.

Table F-3 Drainage Inlet/Catch Basin Information		
Location		
Street:	Cross Street:	Side (N,S,E,W):
Distance:	Direction (N,S,E,W):	Inlet Number:
Map Number:	Grid:	
Condition		
Length of Opening:	Height of Opening:	Stencil (Y/N):
Bicycle Bars (Y/N):	Grate Size:	Inlet Protection Bar (Y/N):
Repairs Required:		

Table F-2 Catch Basin Cleaning Recording Form			
Date	**Location**	**Number of Catch Basins Cleaned**	**Total Amount Removed**
01-27-06 FRIDAY 7-5	(1) CITY HALL	2	
	(2) S. FAIR OAKS	—	
	(3) ORANGE GROVE / SOUTH WEST	5	
	(4) W. CALIFORNIA	4 ✓	MORE OR LESS
	(5) SAN RAFAEL	5	1 TON OF MOSTLY
	(6) NITHSDALE	2	
	(7) AVE. 64	2 ✓	ROCKS & DIRTS.
	(8) PATRICIAN WAY	3	WITH LEAVES, TWIGS
	(9) GLEN OAKS BLVD.	4	
	(10) INVERNESS DR.	3 ✓	PAPERS & OTHER
	(12) MERCHANTILE PLACE	1	MIXED DEBRIS
		31	

Notation
✓: Priority Catch Basin
*: Total amount removed from Priority Catch Basins
* TWO TRUCK LOADS

Table F-3 Drainage Inlet/Catch Basin Information		
Location		
Street:	Cross Street:	Side (N,S,E,W):
Distance:	Direction (N,S,E,W):	Inlet Number:
Map Number:	Grid:	
Condition		
Length of Opening:	Height of Opening:	Stencil (Y/N):
Bicycle Bars (Y/N):	Grate Size:	Inlet Protection Bar (Y/N):
Repairs Required:		

Table F-2
Catch Basin Cleaning Recording Form

Date	Location	Number of Catch Basins Cleaned	Total Amount Removed
01-26-06 THURSDAY 2-4	① E. WALNUT FAIR	6	
	② E. COLORADO OAKS	3	
	③ E. GREEN TO	7 ✓	
	④ E. DEL MAR HILL	4 ✓	MORE OR LESS 1 TON OF MIXED DEBRIS. PALM FRONDS, TREE BRANCH PALM SEEDS, DIRT, GLASS, BOTTLES, CANS, PAPERS & PLASTIC
	⑤ E. CALIFORNIA	3	
	⑥ S. FAIR OAKS (EAST SIDE)	3	
CORSON TO S.C.L.	⑦ S. LAKE	4 ✓	
	⑧ S. LOS ROBLES	4	
	⑨ ARROYO PKWY.	3	
		37 *	

Notation
✓: Priority Catch Basin
*: Total amount removed from Priority Catch Basins
* 3 TRUCK LOADS.

Table F-3
Drainage Inlet/Catch Basin Information

Location		
Street:	Cross Street:	Side (N,S,E,W):
Distance:	Direction (N,S,E,W):	Inlet Number:
Map Number:	Grid:	
Condition		
Length of Opening:	Height of Opening:	Stencil (Y/N):
Bicycle Bars (Y/N):	Grate Size:	Inlet Protection Bar (Y/N):
Repairs Required:		

Table F-2 Catch Basin Cleaning Recording Form			
Date	**Location**	**Number of Catch Basins Cleaned**	**Total Amount Removed**
01-25-06 WEDNESDAY 2-3	① E. COLORADO HILL	6	MORE OR LESS
	② E. DEL MAR TO	5 ✓1	
	③ SAN PASCUAL / E.C.L	6	2/3 OF MIXED
	④ S. ALLEN	6 ✓3	DEBRIS. PALM FROM
	⑤ SIERRA MADRE BLVD.	6	TREE BRANCHES, LEAV
	⑥ SAN GABRIEL BLVD.	6 ✓5	& DIRTS.
	⑦ POPLAR LN.	1	
*	⑧ RAYMOND/HOLY	2	CLEANED, FLUSHED
		38	AND PUT DISINFECTA

Notation
✓: Priority Catch Basin
*: Total amount removed from Priority Catch Basins

Table F-3 Drainage Inlet/Catch Basin Information		
Location		
Street:	Cross Street:	Side (N,S,E,W):
Distance:	Direction (N,S,E,W):	Inlet Number:
Map Number:	Grid:	
Condition		
Length of Opening:	Height of Opening:	Stencil (Y/N):
Bicycle Bars (Y/N):	Grate Size:	Inlet Protection Bar (Y/N):
Repairs Required:		

Table F-2 Catch Basin Cleaning Recording Form			
Date	**Location**	**Number of Catch Basins Cleaned**	**Total Amount Removed**
01-24-06 TUESDAY Z-2	(1) N. Hill MAPLE	6	
	(2) N. ALLEN TO	4 ✓	
	(3) N. ALTADENA / N.C.L.	4	
	(4) E. ORANGE GROVE BLVD.	6 ✓	MORE OR LESS
	(5) ROSEMEAD BLVD.	6	1 TON OF DIRT,
	(6) SIERRA MADRE VILLA	6 ✓	LEAVES, TREE
	(7) HASTINGS RANCH	5	BRANCHES, PALM
		37	FRONDS, GLASS,
			BOTTLES, CANS
			AND PLASTICS.

Notation
✓: Priority Catch Basin
*: Total amount removed from Priority Catch Basins

Table F-3 Drainage Inlet/Catch Basin Information		
Location		
Street:	Cross Street:	Side (N,S,E,W):
Distance:	Direction (N,S,E,W):	Inlet Number:
Map Number:	Grid:	
Condition		
Length of Opening:	Height of Opening:	Stencil (Y/N):
Bicycle Bars (Y/N):	Grate Size:	Inlet Protection Bar (Y/N):
Repairs Required:		

Table F-2 Catch Basin Cleaning Recording Form			
Date	**Location**	**Number of Catch Basins Cleaned**	**Total Amount Removed**
01-23-06 MONDAY 2-1	(1) CITY HALL	3	
	(2) N. FAIR OAKS	5	
	(3) N. LOS ROBLES	6 ✓4	
	(4) N. LAKE	3	MORE OR LESS
	(5) E. ORANGE GROVE	5 ✓2	1/4 TON OF MOSTLY
	(6) E. WASHINGTON	5	LEAVES, PALM FRONDS
	(7) BELLDAY RD.	1	PAPERS, CANS & BOTTLES
		18	WITH DIRT & OTHER
			MIXED DEBRIS.

Notation
✓: Priority Catch Basin
*: Total amount removed from Priority Catch Basins

Table F-3 Drainage Inlet/Catch Basin Information		
Location		
Street:	Cross Street:	Side (N,S,E,W):
Distance:	Direction (N,S,E,W):	Inlet Number:
Map Number:	Grid:	
Condition		
Length of Opening:	Height of Opening:	Stencil (Y/N):
Bicycle Bars (Y/N):	Grate Size:	Inlet Protection Bar (Y/N):
Repairs Required:		

Table F-2
Catch Basin Cleaning Recording Form

Date	Location	Number of Catch Basins Cleaned	Total Amount Removed
01-19-06 THURSDAY 2-4	(1) E. WALNUT FAIR	6	
	(2) E. COLORADO OAKS	4✓	
	(3) E. GREEN TO	6	
	(4) E. DEL MAR S.C.L.	3	
	(5) E. CALIFORNIA	3✓	
CORSON TO S.C.L.	(6) S. FAIR OAKS / EAST SIDE	3	
	(7) S. LOS ROBLES	4	MORE OR LESS 1/2 TON OF DIRTS WET LEAVES, PAPERS
	(8) S. LAKE	5✓4	
	(9) ARROYO PKWY.	2	
		36	PLASTICS, WITH CAN BOTTLES & OTHER MIX DEBRIS.

Notation
✓: Priority Catch Basin
*: Total amount removed from Priority Catch Basins

Table F-3
Drainage Inlet/Catch Basin Information

Location		
Street:	Cross Street:	Side (N,S,E,W):
Distance:	Direction (N,S,E,W):	Inlet Number:
Map Number:	Grid:	
Condition		
Length of Opening:	Height of Opening:	Stencil (Y/N):
Bicycle Bars (Y/N):	Grate Size:	Inlet Protection Bar (Y/N):
Repairs Required:		

Table F-2 Catch Basin Cleaning Recording Form			
Date	**Location**	**Number of Catch Basins Cleaned**	**Total Amount Removed**
01-18-06 WEDNESDAY 2-3	① E. COLORADO HILL	5	
	② E. DEL MAR TO	5 ✓	
	③ SAN PASCUAL / E.C.L.	5	
CORSON TO S.C.L.	④ S. ALLEN	4	MORE OR LESS 1/3 TON OF MOSTLY WET LEAVES & PAPER WITH OTHER MIXED DEBRIS & DIRTS
	⑤ SIERRA MADRE BLVD.	5 ✓ 4	
	⑥ SAN GABRIEL BLVD.	4	
	⑦ POPLAR LN.	1	
		29	

Notation
✓: Priority Catch Basin
*: Total amount removed from Priority Catch Basins

Table F-3 Drainage Inlet/Catch Basin Information		
Location		
Street:	Cross Street:	Side (N,S,E,W):
Distance:	Direction (N,S,E,W):	Inlet Number:
Map Number:	Grid:	
Condition		
Length of Opening:	Height of Opening:	Stencil (Y/N):
Bicycle Bars (Y/N):	Grate Size:	Inlet Protection Bar (Y/N):
Repairs Required:		

Table F-2 Catch Basin Cleaning Recording Form			
Date	**Location**	**Number of Catch Basins Cleaned**	**Total Amount Removed**
01-17-06 TUESDAY Z-2	① N. Hill MAPLE	4	
	② N. ALLEN TO	4	
	③ N. ALTADENA N.C.L.	4 ✓2	
	④ E. ORANGE GROVE BLVD.	5	MORE OR LESS 1/3 TON
	⑤ ROSEMEAD BLVD.	6 ✓3	
	⑥ SIERRA MADRE VILLA	4	
	⑦ HASTINGS RANCH	5 ✓2	OF MIXED DEBRIS. ROCKS
		3 ✓1	
			& DIRT.

Notation
✓: Priority Catch Basin
*: Total amount removed from Priority Catch Basins

Table F-3 Drainage Inlet/Catch Basin Information		
Location		
Street:	Cross Street:	Side (N,S,E,W):
Distance:	Direction (N,S,E,W):	Inlet Number:
Map Number:	Grid:	
Condition		
Length of Opening:	Height of Opening:	Stencil (Y/N):
Bicycle Bars (Y/N):	Grate Size:	Inlet Protection Bar (Y/N):
Repairs Required:		

Table F-2 Catch Basin Cleaning Recording Form			
Date	**Location**	**Number of Catch Basins Cleaned**	**Total Amount Removed**
01-16-04 MONDAY Z-1	(1) CITY HALL		
	(2) N. FAIR OAKS / MAPLE		
	(3) N. LOS ROBLES / TO		
	(4) N. LAKE / N.C.L.		
FAIR OAKS TO HILL	(5) E. ORANGE GROVE BLVD.		
WEST DR. TO HILL	(6) WASHINGTON BLVD.		
	(7) BELDAY RD.		

Holiday

M.L. King JR.

Notation

✓: Priority Catch Basin

*: Total amount removed from Priority Catch Basins

Table F-3 Drainage Inlet/Catch Basin Information		
Location		
Street:	Cross Street:	Side (N,S,E,W):
Distance:	Direction (N,S,E,W):	Inlet Number:
Map Number:	Grid:	
Condition		
Length of Opening:	Height of Opening:	Stencil (Y/N):
Bicycle Bars (Y/N):	Grate Size:	Inlet Protection Bar (Y/N):
Repairs Required:		

Table F-2 Catch Basin Cleaning Recording Form			
Date	**Location**	**Number of Catch Basins Cleaned**	**Total Amount Removed**
01-13-06 FRIDAY 7-5	(1) CITY HALL	—	
	(2) S. FAIR OAKS/WEST SIDE	—	
	(3) W. CALIFORNIA	4	
WILSON TO COLUMBIA	(4) ORANGE GROVE BLVD.	4	MORE OR LESS 1/3 TON OF DIRT, PALM FRONDS
	(5) SAN RAFAEL	5 ✓ 3	
	(6) NITHSDALE	2	
	(7) AVE. 64	2	PLASTICS, CANS, BOTTLES (GLASS) AND OTHER MISC DEBRIS.
	(8) PATRICIAN WAY	3 ✓	
	(9) GLEN OAKS BLVD.	4	
	(10) INVERNESS DR.	3	
		27	

Notation
✓: Priority Catch Basin
*: Total amount removed from Priority Catch Basins

Table F-3 Drainage Inlet/Catch Basin Information		
Location		
Street:	Cross Street:	Side (N,S,E,W):
Distance:	Direction (N,S,E,W):	Inlet Number:
Map Number:	Grid:	
Condition		
Length of Opening:	Height of Opening:	Stencil (Y/N):
Bicycle Bars (Y/N):	Grate Size:	Inlet Protection Bar (Y/N):
Repairs Required:		

Table F-2 Catch Basin Cleaning Recording Form			
Date	**Location**	**Number of Catch Basins Cleaned**	**Total Amount Removed**
01-12-06 THURSDAY 3-4	(1) E. WALNUT / FAIR	5	
	(2) E. COLORADO / OAKS	3	
	(3) E. GREEN / TO	6 ✓ 4	
	(4) E. DEL MAR / HILL	3	MORE OR LESS 1/4 TON OF MOSTLY LEAVES & PLASTIC. WITH DIRTS AND OTHER MIXED DEBRIS.
	(5) E. CALIFORNIA	3 ✓	
	(6) S. FAIR OAKS / EAST SIDE	2	
CORSON TO S.C.L.	(7) S. LOS ROBLES	3	
	(8) S. LAKE	3	
	(9) ARROYO PKWY.	1	
		~~29~~	

Notation
✓: Priority Catch Basin
*: Total amount removed from Priority Catch Basins

Table F-3 Drainage Inlet/Catch Basin Information		
Location		
Street:	Cross Street:	Side (N,S,E,W):
Distance:	Direction (N,S,E,W):	Inlet Number:
Map Number:	Grid:	
Condition		
Length of Opening:	Height of Opening:	Stencil (Y/N):
Bicycle Bars (Y/N):	Grate Size:	Inlet Protection Bar (Y/N):
Repairs Required:		

Table F-2 Catch Basin Cleaning Recording Form			
Date	**Location**	**Number of Catch Basins Cleaned**	**Total Amount Removed**
01-11-06 WEDNESDAY 2-3	(1) E. COLORADO \ Hill	3	
	(2) E. DEL MAR / TO	2	
	(3) SAN PASCUAL / E.C.L.	2	
	(4) S. ALLEN	1	
	(5) SIERRA MADRE BLVD.	2✓	MORE OR LESS
	(6) SAN GABRIEL BLVD.	2	1/5 TON OF MIXED
	(7) POPLAR LN.	1	DEBRIS & DIRTS.
		13	

Notation

✓: Priority Catch Basin

*: Total amount removed from Priority Catch Basins

* WORK WITH KEN HARMON AFTER LUNCH BROOK. TRUCK # 16V8.

Table F-3 Drainage Inlet/Catch Basin Information		
Location		
Street:	Cross Street:	Side (N,S,E,W):
Distance:	Direction (N,S,E,W):	Inlet Number:
Map Number:	Grid:	
Condition		
Length of Opening:	Height of Opening:	Stencil (Y/N):
Bicycle Bars (Y/N):	Grate Size:	Inlet Protection Bar (Y/N):
Repairs Required:		

Table F-2
Catch Basin Cleaning Recording Form

Date	Location	Number of Catch Basins Cleaned	Total Amount Removed
01-10-06 TUESDAY 2-2	1 N. Hill MAPLE	—	
	2 N. ALLEN TO	—	
	3 N. ALTADENA N.C.L.	—	
	4 ORANGE GROVE BLVD.	—	
	5 ROSEMEAD BLVD.	—	
	6 SIERRA MADRE VILLA	—	
	7 HASTINGS RANCH	—	MORE OR LESS 2 TONS OF DIRTS & DECAY LEAVES.
	INTERCEPTOR I		
	(AT THE YARD)		

Notation
✓: Priority Catch Basin
*: Total amount removed from Priority Catch Basins
* WORK W/ PEDRO IBARRA ON VAC-ON TRUCK 1658 AND CLEANED INTERCEPTOR I AT THE YARD.

Table F-3
Drainage Inlet/Catch Basin Information

Location		
Street:	Cross Street:	Side (N,S,E,W):
Distance:	Direction (N,S,E,W):	Inlet Number:
Map Number:	Grid:	
Condition		
Length of Opening:	Height of Opening:	Stencil (Y/N):
Bicycle Bars (Y/N):	Grate Size:	Inlet Protection Bar (Y/N):
Repairs Required:		

Table F-2
Catch Basin Cleaning Recording Form

Date	Location	Number of Catch Basins Cleaned	Total Amount Removed
01-09-06 MONDAY Z-1	(1) CITY HALL	2	
	(2) N. FAIR OAKS \ MAPLE	5	
	(3) N. LOS ROBLES / TO	4 ✓	
	(4) N. LAKE / N.C.L.	4	MORE OR LESS
Hill-TO FAIR OAKS ~ TO WEST	(5) E. ORANGE GROVE	5 ✓	1/3 TON OF LEAVES,
	(6) WASHINGTON BLVD.	6	PALM FRONDS, TREE
	(7) BELDAY RD.	1	BRANCHES, (TWIGS)
		27	WITH DIRTS, BROKEN
			GLASS, BOTTLES, PLAST
			AND CANS.

Notation
✓: Priority Catch Basin
*: Total amount removed from Priority Catch Basins

Table F-3
Drainage Inlet/Catch Basin Information

Location		
Street:	Cross Street:	Side (N,S,E,W):
Distance:	Direction (N,S,E,W):	Inlet Number:
Map Number:	Grid:	
Condition		
Length of Opening:	Height of Opening:	Stencil (Y/N):
Bicycle Bars (Y/N):	Grate Size:	Inlet Protection Bar (Y/N):
Repairs Required:		

Table F-2
Catch Basin Cleaning Recording Form

Date	Location	Number of Catch Basins Cleaned	Total Amount Removed
12-16-05 FRIDAY 2-5	(1) CITY HALL	2	
	(2) S/W FAIR OAKS	5	
	(3) ORANGE GROVE BLVD.	5 ✓2	
	(4) W. CALIFORNIA	4	
	(5) SAN RAFAEL	3	MORE OR LESS
	(6) NITHSDALE	3 ✓2	1/2 TON OF MOSTLY
	(7) AVE. 64	3	DIRTS & ROCKS.
	(8) PATRICIAN WAY	3	WITH WET LEAVES
	(9) GLEN OAKS BLVD.	5 ✓2	CANS, PLASTICS,
	(10) INVERNESS DR.	4	PAPERS & BOTTLES
		37	

Notation
✓: Priority Catch Basin
*: Total amount removed from Priority Catch Basins

Table F-3
Drainage Inlet/Catch Basin Information

Location		
Street:		
Distance:	Cross Street:	
Map Number:	Direction (N,S,E,W):	Side (N,S,E,W):
Condition	Grid:	Inlet Number:
Length of Opening:		
Bicycle Bars (Y/N):	Height of Opening:	
	Grate Size:	Stencil (Y/N):
Repairs Required:		Inlet Protection Bar (Y/N):

Table F-2
Catch Basin Cleaning Recording Form

Date	Location	Number of Catch Basins Cleaned	Total Amount Removed
12-15-05 THURSDAY 2-4	(1) E. WALNUT / FAIR	6	
	(2) E. COLORADO / OAKS	6 1/2	
	(3) E. GREEN / TO	6	
	(4) E. DEL MAR / HILL	4 1/2	MORE OR LESS
	(5) E. CALIFORNIA	3	
	(6) S. FAIR OAKS	3	1/2 TON OF DIRT
	(7) S. LOS ROBLES	4 1/2	CONCRETE CHUNK
	(8) S. LAKE	4	SAND & GRAVEL
	(9) ARROYO PKWY.	3	
		39 *	WITH LEAVES, PAPERS, PLASTICS & CANS.

Notation
✓: Priority Catch Basin
*: Total amount removed from Priority Catch Basins

Table F-3
Drainage Inlet/Catch Basin Information

Location		
Street:	Cross Street:	Side (N,S,E,W):
Distance:	Direction (N,S,E,W):	Inlet Number:
Map Number:	Grid:	
Condition		
Length of Opening:	Height of Opening:	Stencil (Y/N):
Bicycle Bars (Y/N):	Grate Size:	Inlet Protection Bar (Y/N):
Repairs Required:		

Table F-2
Catch Basin Cleaning Recording Form

Date	Location	Number of Catch Basins Cleaned	Total Amount Removed
12-14-05 WEDNESDAY 7-3	① E. COLORADO / HILL	4	
	② E. DEL MAR / TO	5	
	③ SAN PASCUAL / E.C.V.	3✓2	
CORSON TO S.C.V.	④ S. ALLEN	3	MORE OR LESS
	⑤ SIERRA MADRE BLVD.	5✓0	1/4 TON OF MIXED
	⑥ SAN GABRIEL BLVD.	5	DEBRIS. LOADED
	⑦ POPLAR W.	1	PAPERS, CANS, BOTT
		26	PLASTICS AND DIRT

Notation
✓: Priority Catch Basin
*: Total amount removed from Priority Catch Basins

* 10:30 A.M. RECEIVED RADIO CALL FROM MR. ROBERT KOEHLER RE-GARDING STORM DRAIN AT W. CLAREMONT/EAST OF LINCOLN. CHECKED THE LOCATION & CLEANED THE STORM DRAIN. REMOVED MORE OR LESS 3 BUCKETS OF MIXED DEBRIS & DIRTS

Table F-3
Drainage Inlet/Catch Basin Information

Location		
Street:	Cross Street:	
Distance:	Direction (N,S,E,W):	Side (N,S,E,W):
Map Number:	Grid:	Inlet Number:
Condition		
Length of Opening:	Height of Opening:	
Bicycle Bars (Y/N):	Grate Size:	Stencil (Y/N):
Repairs Required:		Inlet Protection Bar (Y/N):

Table F-2
Catch Basin Cleaning Recording Form

Date	Location	Number of Catch Basins Cleaned	Total Amount Removed
12-13-05 TUESDAY 7-2	(1) N. HILL (MAPLE TO N.R.L.)	5	MORE OR LESS 1/2 TON OF MIXED DEBRIS!
	(2) N. ALLEN	5 ✓	
	(3) N. ALTADENA	3	
	(4) ORANGE GROVE BLVD.	5	DIRTS & BOTTLES
	(5) ROSEMEAD BLVD.	5 ✓ 3	
	(6) SIERRA MADRE VILLA	6	
	(7) HASTINGS RANCH	4 ✓ 3	
		34	

Notation
✓: Priority Catch Basin
*: Total amount removed from Priority Catch Basins

* 7:13 A.M RECEIVED RAPID CALL FROM MR. R. KOEHLER REGARDING A STORM DRAIN THAT NEEDS CLEANING AT # 264 E. WASHINGTON. CHECKED THE AREA BUT NO CITY STORM DRAIN ON THE SAID ADDRESS. HOWEVER ~~CHECKED AND CLEAN~~ STORM DRAIN AT WASHINGTON/MARENGO THE NEAREST STORM DRAINS ON THE SAID ADDRESS (INFORMED BOB)

Table F-3
Drainage Inlet/Catch Basin Information

Location		
Street:	Cross Street:	Side (N,S,E,W):
Distance:	Direction (N,S,E,W):	Inlet Number:
Map Number:	Grid:	
Condition		
Length of Opening:	Height of Opening:	Stencil (Y/N):
Bicycle Bars (Y/N):	Grate Size:	Inlet Protection Bar (Y/N):
Repairs Required:		

Table F-2
Catch Basin Cleaning Recording Form

Date	Location	Number of Catch Basins Cleaned	Total Amount Removed
12-08-05 THURSDAY 2-4	(1) E. WALNUT / FAIR	5	
	(2) E. COLORADO / OAKS	5 ✓	
	(3) E. GREEN / TO	8	
	(4) E. DEL MAR / HILL	4 ✓	
	(5) E. CALIFORNIA	4	MORE OR LESS
	(6) S. FAIR OAKS	3	1/2 TON OF MATE
CORROW TO S.C.L.	(7) S. LOS ROBLES	3 ✓	WET LEAVES WITH
	(8) S. LAKE	3	DIRT & CONCRETE
	(9) ARROYO PKWY.	3	SEDIMENT. CANS,
		38	BOTTLES &
			OTHER MIXED
			DEBRIS.

Notation
✓: Priority Catch Basin
*: Total amount removed from Priority Catch Basins

* RAYMOND / COLORADO / UNION / HOLLY / CORNER STORM DRAINS: CLEANED / FLUSHED & PUT DISINFECTANT.

Table F-3
Drainage Inlet/Catch Basin Information

Location		
Street:	Cross Street:	Side (N,S,E,W):
Distance:	Direction (N,S,E,W):	Inlet Number:
Map Number:	Grid:	
Condition		
Length of Opening:	Height of Opening:	Stencil (Y/N):
Bicycle Bars (Y/N):	Grate Size:	Inlet Protection Bar (Y/N):
Repairs Required:		

Table F-2
Catch Basin Cleaning Recording Form

Date	Location	Number of Catch Basins Cleaned	Total Amount Removed
12-07-05 WEDNESDAY Z-1	① E. COLORADO	Hill 5	
	② E. DEL MAR	TO 3	
	③ SAN PASCUAL	E.C.L. 5 ✓3	
	④ S. ALLEN	2	MORE OR LESS 1/4 TON OF
	⑤ SIERRA MADRE BLVD.	5 ✓0	
	⑥ SAN GABRIEL	4	
	⑦ POPLAR LN.	1	MOSTLY LEAVES & PAPERS, PLASTICS
		25	
			WITH DIRTS & OTHER MIXED DEBRIS

Notation
✓: Priority Catch Basin
*: Total amount removed from Priority Catch Basins

Table F-3
Drainage Inlet/Catch Basin Information

Location		
Street:	Cross Street:	Side (N,S,E,W):
Distance:	Direction (N,S,E,W):	Inlet Number:
Map Number:	Grid:	
Condition		
Length of Opening:	Height of Opening:	Stencil (Y/N):
Bicycle Bars (Y/N):	Grate Size:	Inlet Protection Bar (Y/N):
Repairs Required:		

Table F-2
Catch Basin Cleaning Recording Form

Date	Location	Number of Catch Basins Cleaned	Total Amount Removed
12-06-05 TUESDAY	(1) N. HILL \ MAPLE	4	
	(2) N. ALLEN TO	3	
	(3) N. ALTADENA / N.C.L.	4 ✓1	
	(4) ROSEMOND	5	MORE OR LESS
	(5) ORANGE GROVE	4 ✓0	1/2 TON OF WET
	(6) SIERRA MADRE VILLA	5	LEAVES, PAPERS,
	(7) HASTINGS RANCH	5 ✓0	DIRTS, ROCKS &
		30	GRAVELS.

Notation
✓: Priority Catch Basin
*: Total amount removed from Priority Catch Basins

Table F-3
Drainage Inlet/Catch Basin Information

Location		
Street:	Cross Street:	Side (N,S,E,W):
Distance:	Direction (N,S,E,W):	Inlet Number:
Map Number:	Grid:	
Condition		
Length of Opening:	Height of Opening:	Stencil (Y/N):
Bicycle Bars (Y/N):	Grate Size:	Inlet Protection Bar (Y/N):
Repairs Required:		

Table F-2
Catch Basin Cleaning Recording Form

Date	Location	Number of Catch Basins Cleaned	Total Amount Removed
12-05-05 MONDAY 7-1	① CITY HALL	4	
	② N. FAIR OAKS / MAPLE	6 ✓	
	③ N. LOS ROBLES / TO	6	
	④ N. LAKE / N.C.L	6 ✓	MORE OR LESS
	⑤ WASHINGTON BLVD.	5	1/4 TON OF LEAVES
	⑥ ORANGE GROVE BLVD.	4 ✓	
	⑦ BELCHER RD.	1	PAPERS, PLASTICS,
		32	CANS, BOTTLES,
			WITH DIRTS &
			OTHER MIXED
			DEBRIS

Notation
✓: Priority Catch Basin
*: Total amount removed from Priority Catch Basins

Table F-3
Drainage Inlet/Catch Basin Information

Location		
Street:	Cross Street:	Side (N,S,E,W):
Distance:	Direction (N,S,E,W):	Inlet Number:
Map Number:	Grid:	
Condition		
Length of Opening:	Height of Opening:	Stencil (Y/N):
Bicycle Bars (Y/N):	Grate Size:	Inlet Protection Bar (Y/N):
Repairs Required:		

Table F-2
Catch Basin Cleaning Recording Form

Date	Location	Number of Catch Basins Cleaned	Total Amount Removed
12-02-05 FRIDAY 2-5.	(1) CITY HALL	4	
	(2) E/W/S ORANGE GROVE BLVD.		
	(3) W. CALIFORNIA		
	(4) S. FAIR OAKS		
	(5) SAN RAFAEL		
	(6) NITHSDALE		
	(7) AVE. 64		
	(8) PATRICIAN WAY		
	(9) GLEN OAKS BLVD.		
	(10) INVERNESS DR.		

Notation
✓: Priority Catch Basin
*: Total amount removed from Priority Catch Basins

* N/W OAKKNOLL/GREEN CORNER STORM DRAIN — CLEANED FLUSHED & VACUMED WITH TRUCK #1658. MR. PEDRO IBARRA & MR. RUDY COLE HELPED ME. AND ALSO PUT DISINFECTANT (PINE-SOL) (INFRONT SUZI OF NAPLES)

Table F-3
Drainage Inlet/Catch Basin Information

Location		
Street:	Cross Street:	Side (N,S,E,W):
Distance:	Direction (N,S,E,W):	Inlet Number:
Map Number:	Grid:	
Condition		
Length of Opening:	Height of Opening:	Stencil (Y/N):
Bicycle Bars (Y/N):	Grate Size:	Inlet Protection Bar (Y/N):
Repairs Required:		

Table F-2
Catch Basin Cleaning Recording Form

Date	Location		Number of Catch Basins Cleaned	Total Amount Removed
12-01-05 THURSDAY 2-4	(1) E. WALNUT	FAIR	6	
	(2) E. COLORADO	OAKS	4✓	
	(3) E. GREEN	TO	7	
	(4) E. DEL MAR	HILL	5½	MORE OR LESS
	(5) E. CALIFORNIA		5	1/4 TON OF MOSTLY
	(6) S. FAIR OAKS	CORSON	3✓	PAPERS & LEAVES
	(7) S. LOS ROBLES	TO	5	WITH PLASTICS,
	(8) S. LAKE	S.C.L.	5✓	CANS, BOTTLES &
	(9) ARROYO PKWY.		2	DIRT.
			42	

Notation
✓: Priority Catch Basin
*: Total amount removed from Priority Catch Basins

Table F-3
Drainage Inlet/Catch Basin Information

Location		
Street:		
Distance:	Cross Street:	Side (N,S,E,W):
Map Number:	Direction (N,S,E,W):	Inlet Number:
	Grid:	
Condition		
Length of Opening:		
Bicycle Bars (Y/N):	Height of Opening:	Stencil (Y/N):
	Grate Size:	Inlet Protection Bar (Y/N):
Repairs Required:		

Table F-2
Catch Basin Cleaning Recording Form

Date	Location	Number of Catch Basins Cleaned	Total Amount Removed
11-30-07 WEDNESDAY 7-3	① E. COLORADO / HILL	3	
	② E. DEL MAR / TO	5	
	~~③~~ SAN PASCUAL / E.C.L.	3 ✓	
CORSON TO S.C.L.	④ S. ALLEN	3	MORE OR LESS 1/5 TON OF MOSTLY LEAVES, PAPERS & PLASTICS WITH MIXED OTHER DEBRIS & DIRTS
	⑤ SIERRA MADRE BLVD.	5	
	⑥ SAN GABRIEL BLVD.	5 ✓4	
	⑦ POPLAR LN.	~~1~~	
		~~25~~	

Notation
✓: Priority Catch Basin
*: Total amount removed from Priority Catch Basins

Table F-3
Drainage Inlet/Catch Basin Information

Location		
Street:	Cross Street:	Side (N,S,E,W):
Distance:	Direction (N,S,E,W):	Inlet Number:
Map Number:	Grid:	
Condition		
Length of Opening:	Height of Opening:	Stencil (Y/N):
Bicycle Bars (Y/N):	Grate Size:	Inlet Protection Bar (Y/N):
Repairs Required:		

Table F-2
Catch Basin Cleaning Recording Form

Date	Location	Number of Catch Basins Cleaned	Total Amount Removed
11-28-05 MONDAY 8-1	(1) CITY HALL	2	
	(2) N. FAIR OAKS / MAPLE	5	
	(3) N. LOS ROBLES / TO	6 ✓3	
	(4) N. LAKE / N.C.L.	5	MORE OR LESS
	(5) E. ORANGE GROVE BLVD.	5 ✓3	1/4 TON OF MOSTLY
	(6) WASHINGTON BLVD.	5	
	(7) BEVDAY RD.	1	LEAVES. WITH
		29	PAPERS, PLASTICS,
			CANS, BOTTLES
			AND DIRTS.

Notation
✓: Priority Catch Basin
*: Total amount removed from Priority Catch Basins

Table F-3
Drainage Inlet/Catch Basin Information

Location		
Street:	Cross Street:	
Distance:	Direction (N,S,E,W):	Side (N,S,E,W):
Map Number:	Grid:	Inlet Number:
Condition		
Length of Opening:	Height of Opening:	
Bicycle Bars (Y/N):	Grate Size:	Stencil (Y/N):
Repairs Required:		Inlet Protection Bar (Y/N):

Table F-2
Catch Basin Cleaning Recording Form

Date	Location	Number of Catch Basins Cleaned	Total Amount Removed
11-23-05 WEDNESDAY 2-3	(1) E. COLORADO	Hill	
	(2) E. DEL MAR	TO	
	(3) SAN PASCUAL	E.C.L.	
	(4) S. ALLEN		
	(5) SIERRA MADRE BLVD.		
	(6) SAN GABRIEL BLVD.		
	(7) POPLAR LN.		

Notation
✓: Priority Catch Basin
*: Total amount removed from Priority Catch Basins

Table F-3
Drainage Inlet/Catch Basin Information

Location		
Street:	Cross Street:	Side (N,S,E,W):
Distance:	Direction (N,S,E,W):	Inlet Number:
Map Number:	Grid:	
Condition		
Length of Opening:	Height of Opening:	Stencil (Y/N):
Bicycle Bars (Y/N):	Grate Size:	Inlet Protection Bar (Y/N):
Repairs Required:		

Table F-2
Catch Basin Cleaning Recording Form

Date	Location	Number of Catch Basins Cleaned	Total Amount Removed
11-22-05 TUESDAY 7-2	① N. Hill MAPLE	2	
	② N. ALLEN TO	4	
	③ N. ALTADENA N.C.L.	4✓	
	④ ORANGE GROVE BLVD.	6	MORE OR LESS 1/4 TON OF MOSTLY LEAVES WITH DIRT AND OTHER MIXED DEBRIS. PALM FRONDS
	⑤ ROSEMEAD BLVD.	5✓	
	⑥ SIERRA MADRE VILLA	6	
	⑦ HASTINGS RANCH	4✓	
		(31)	
*	CHECKED INTERCEPTOR AT THE BUNKER. NEEDS CLEANING. NEED VAC-ON TRUCK #1658 TO SUCK IT. INFORMED MR. ROBERT KOEHLER ABOUT IT.		

Notation
✓: Priority Catch Basin
*: Total amount removed from Priority Catch Basins

Table F-3
Drainage Inlet/Catch Basin Information

Location		
Street:	Cross Street:	Side (N,S,E,W):
Distance:	Direction (N,S,E,W):	Inlet Number:
Map Number:	Grid:	
Condition		
Length of Opening:	Height of Opening:	Stencil (Y/N):
Bicycle Bars (Y/N):	Grate Size:	Inlet Protection Bar (Y/N):
Repairs Required:		

Table F-2
Catch Basin Cleaning Recording Form

Date	Location	Number of Catch Basins Cleaned	Total Amount Removed
11-21-05 MONDAY 7-1	(1) CITY HALL	4	
	(2) N. FAIR OAKS / MAPLE	6 ✓	
	(3) N. LOS ROBLES / TO	6	
	(4) N. LAKE / N.C.L.	5 ✓	MORE OR LESS 1/2 TON OF DIRTS ROCKS, GRAVELS & OTHER MIXED DEBRIS
	(5) E. ORANGE GROVE BLVD.	6	
	(6) WASHINGTON BLVD.	6 ✓	
	(7) BELDAN RD.		
		34	

Notation
✓: Priority Catch Basin
*: Total amount removed from Priority Catch Basins

* CLEANED INTERCEPTORS ON TOP LOT WHERE SWEEPER TRUCKS PARK. USED VAC-ON SEWER ~~TRUCK~~ TRUCK # 16 TO. MR. PEDRO IBARRA, MR. ROBERT SPURLOCK & MR. FRANK HINKLEY HELP

Table F-3
Drainage Inlet/Catch Basin Information

Location		
Street:	Cross Street:	
Distance:	Direction (N,S,E,W):	Side (N,S,E,W):
Map Number:	Grid:	Inlet Number:
Condition		
Length of Opening:	Height of Opening:	
Bicycle Bars (Y/N):	Grate Size:	Stencil (Y/N):
Repairs Required:		Inlet Protection Bar (Y/N):

Table F-2
Catch Basin Cleaning Recording Form

Date	Location	Number of Catch Basins Cleaned	Total Amount Removed
11-18-05 FRIDAY 2-5	(1) CITY HALL	—	
	(2) FAIR OAKS	—	
	(3) E/W/S ORANGE GROVE FWD.	6	
	(4) W. CALIFORNIA	4 ✓	
	(5) SAN RAFAEL	6	
	(6) NITHSDALE	2	
	(7) AVE. 64	2 ✓	MORE OR LESS
	(8) PATRICIAN WAY	4	1/2 TON OF LITTLE
	(9) GLEN OAKS BLVD.	5	ROCKS, DIRTS &
	(10) INVERNESS DR.	5 ✓ 4	GRAVELS WITH
		(34)	LEAVES, PALM FRONDS,
			PAPERS, PLASTICS, CAN
			BOTTLES & OTHER MIXED
			DEBRIS.

Notation
✓: Priority Catch Basin
#: Total amount removed from Priority Catch Basins

Table F-3
Drainage Inlet/Catch Basin Information

Location		
Street:	Cross Street:	Side (N,S,E,W):
Distance:	Direction (N,S,E,W):	Inlet Number:
Map Number:	Grid:	
Condition		
Length of Opening:	Height of Opening:	Stencil (Y/N):
Bicycle Bars (Y/N):	Grate Size:	Inlet Protection Bar (Y/N):
Repairs Required:		

Table F-2
Catch Basin Cleaning Recording Form

Date	Location	Number of Catch Basins Cleaned	Total Amount Removed
11-17-05 THURSDAY 7-4	(1) E. WALNUT / FAIR	6	
	(2) E. COLORADO / OAKS	4 ✓	
	(3) E. GREEN / TO	8	
	(4) E. DEL MAR / HILL.	6 ✓4	
	(5) E. CALIFORNIA	4	MORE OR LESS 1 TON OF MOSTLY DIRTS, MUD, LITTLE ROCKS & GRAVELS. WITH LEAVES, PAPERS, PLASTICS, BROKEN GLASS, BOTTLES & CANS.
CORSON TO S.C.L.	(6) S. FAIR OAKS	4 ✓2	
	(7) S. LOS ROBLES	5	
	(8) S. LAKE	5 ✓2	
	(9) ARROYO PKWY.	4	
		44	

Notation
✓: Priority Catch Basin
*: Total amount removed from Priority Catch Basins

Table F-3
Drainage Inlet/Catch Basin Information

Location		
Street:	Cross Street:	Side (N,S,E,W):
Distance:	Direction (N,S,E,W):	Inlet Number:
Map Number:	Grid:	
Condition		
Length of Opening:	Height of Opening:	Stencil (Y/N):
Bicycle Bars (Y/N):	Grate Size:	Inlet Protection Bar (Y/N):
Repairs Required:		

Table F-2
Catch Basin Cleaning Recording Form

Date	Location	Number of Catch Basins Cleaned	Total Amount Removed
11-16-05 WEDNESDAY Z-3	(1) E. COLORADO Hill	5	
	(2) E. DEL MAR TO	5 ✓	
	(3) SAN PASCUAL / B.C.L.	5	
CORTON TO S.C.L.	(4) S. ALLEN	3	MORE OR LESS 1/4 TON OF MOSTLY LEAVES + PAPERS.
	(5) SIERRA MADRE BLVD.	6 ✓ 4	
	(6) SAN GABRIEL BLVD.	5	
	(7) POPLAR W.	1 ✓	WITH DIRT AND OTHER MIXED DEBRIS.
		30	

Notation
✓: Priority Catch Basin
*: Total amount removed from Priority Catch Basins

Table F-3
Drainage Inlet/Catch Basin Information

Location		
Street:	Cross Street:	Side (N,S,E,W):
Distance:	Direction (N,S,E,W):	Inlet Number:
Map Number:	Grid:	
Condition		
Length of Opening:	Height of Opening:	Stencil (Y/N):
Bicycle Bars (Y/N):	Grate Size:	Inlet Protection Bar (Y/N):
Repairs Required:		

Table F-2
Catch Basin Cleaning Recording Form

Date	Location	Number of Catch Basins Cleaned	Total Amount Removed
1-15-05 TUESDAY 7:2	N. HILL MAPLE	5	
	N. ALLEN TO	3	
	N. ALTADENA / N.C.L.	3 ✓1	
	E. ORANGE GROVE BLVD.	6	MORE OR LESS 1/4 TON OF LEAVES PAPERS, PLASTICS CANS, GLASS, BOTTLES & DIRTS
	ROSEMEAD BLVD.	5 ✓2	
	SIERRA MADRE VILLA BLVD.	5	
	HASTINGS RANCH	5 ✓2	
		32	

Notation
✓: Priority Catch Basin
*: Total amount removed from Priority Catch Basins
* RADIO CALL FROM MR. R. KOEHLER REGARDING MISPLACED MANHOLE COVER ON HUDSON/CORSON. RESPOND. SEWER MANHOLES ARE IN PLACE BUT FOUND 1 WATER METER COVER BROKEN IN HALF. INFORMED MR. KOEHL

Table F-3
Drainage Inlet/Catch Basin Information

Location		
Street:	Cross Street:	Side (N,S,E,W):
Distance:	Direction (N,S,E,W):	Inlet Number:
Map Number:	Grid:	
Condition		
Length of Opening:	Height of Opening:	Stencil (Y/N):
Bicycle Bars (Y/N):	Grate Size:	Inlet Protection Bar (Y/N):
Repairs Required:		

Table F-2
Catch Basin Cleaning Recording Form

Date	Location	Number of Catch Basins Cleaned	Total Amount Removed
11-14-05 MONDAY 7-1	(1) CITY HALL	4	
	(2) N. FAIR OAKS \ MAPLE	6 ✓0	
	(3) N. LOS ROBLES / TO	6	
	(4) N. LAKE / N.C.L.	6 ✓2	MORE OR LESS
	(5) ORANGE GROVE BLVD.	5	1/4 TON OF PAPER
	(6) WASHINGTON BLVD.	6 ✓3	
	(7) BELDEN RD.	1	PLASTICS, CANS,
		34	GLASS, BOTTLES
			AND LEAVES.

Notation
✓: Priority Catch Basin
*: Total amount removed from Priority Catch Basins

Table F-3
Drainage Inlet/Catch Basin Information

Location		
Street:	Cross Street:	Side (N,S,E,W):
Distance:	Direction (N,S,E,W):	Inlet Number:
Map Number:	Grid:	
Condition		
Length of Opening:	Height of Opening:	Stencil (Y/N):
Bicycle Bars (Y/N):	Grate Size:	Inlet Protection Bar (Y/N):
Repairs Required:		

Table F-2
Catch Basin Cleaning Recording Form

Date	Location	Number of Catch Basins Cleaned	Total Amount Removed
11-10-05 THURSDAY 2-4	(1) E. WALNUT	FAIR	6
	(2) E. COLORADO	OAKS	5 ✓1
	(3) E. GREEN	TO	8
	(4) E. DEL MAR	HILL	5 ✓4
	(5) E. CALIFORNIA		5
	(6) S. FAIR OAKS		3 ✓2
CORSON TO S.C.L.	(7) S. LOS ROBLES		4
	(8) S. LAKE		4 ✓0
	(9) ARROYO PKWY.		2
			42

MORE OR LESS 1/2 TON OF MOSTLY LEAVES & PAPERS WITH OTHER MIXED DEBRIS & DIRTS.

Notation
✓: Priority Catch Basin
*: Total amount removed from Priority Catch Basins

Table F-3
Drainage Inlet/Catch Basin Information

Location		
Street:	Cross Street:	Side (N,S,E,W):
Distance:	Direction (N,S,E,W):	Inlet Number:
Map Number:	Grid:	
Condition		
Length of Opening:	Height of Opening:	Stencil (Y/N):
Bicycle Bars (Y/N):	Grate Size:	Inlet Protection Bar (Y/N):
Repairs Required:		

Table F-2
Catch Basin Cleaning Recording Form

Date	Location	Number of Catch Basins Cleaned	Total Amount Removed
11-09-05 WEDNESDAY 2-3	① E. COLORADO / HILL	4	
	② E. DEL MAR / TO	4	
	③ SAN PASCUAL / E.C.L.	4 ✓2	
	④ S. ALLEN	3	MORE OR LESS 1/4 TON OF LEAVES, PAPERS, PLASTICS, CA BOTTLES, BROKEN GLA & DIRTS.
	⑤ SIERRA MADRE BLVD.	5 ✓	
	⑥ SAN GABRIEL BLVD.	6	
	⑦ POPLAR LN.	1	
		27	

Notation
✓: Priority Catch Basin
*: Total amount removed from Priority Catch Basins

Table F-3
Drainage Inlet/Catch Basin Information

Location		
Street:	Cross Street:	Side (N,S,E,W):
Distance:	Direction (N,S,E,W):	Inlet Number:
Map Number:	Grid:	
Condition		
Length of Opening:	Height of Opening:	Stencil (Y/N):
Bicycle Bars (Y/N):	Grate Size:	Inlet Protection Bar (Y/N):
Repairs Required:		

Table F-2
Catch Basin Cleaning Recording Form

Date	Location	Number of Catch Basins Cleaned	Total Amount Removed
1/-08-05 TUESDAY 2-2	① N. Hill MAPLE	5	
	② N. ALLEN TO	3	
	③ N. ALTADENA N.C.L.	3 ✓	
	④ E. ORANGE GROVE BLVD.	5	MORE OR LE
	⑤ ROSEMEAD BLVD.	5 ✓	
	⑥ SIERRA MADRE VILLA	5	1/8 TON OF
	⑦ HASTINGS RANCH	5 ✓	MOSTLY LEAVES
		31	WITH DIRT.
			MIXED DEBRIS

Notation
✓: Priority Catch Basin
*: Total amount removed from Priority Catch Basins

Table F-3
Drainage Inlet/Catch Basin Information

Location		
Street:	Cross Street:	Side (N,S,E,W):
Distance:	Direction (N,S,E,W):	Inlet Number:
Map Number:	Grid:	
Condition		
Length of Opening:	Height of Opening:	Stencil (Y/N):
Bicycle Bars (Y/N):	Grate Size:	Inlet Protection Bar (Y/N):
Repairs Required:		

Table F-2
Catch Basin Cleaning Recording Form

Date	Location	Number of Catch Basins Cleaned	Total Amount Removed
11-07-05 MONDAY 2-1	① CITY HALL	4	
	② N. LOS ROBLES / MAPLE	6 ✓	
	③ N. FAIR OAKS / TO	6	
	④ N. LAKE / N. C. L.	4 ✓	MORE OR LESS
	⑤ ORANGE GROVE BLVD.	5	
	⑥ WASHINGTON BLVD.	6 ✓	1/2 TON OF WET
	⑦ BELDAY RD.	1	LEAVES, PAPERS,
		32 *	PLASTICS WITH MUD AND DIRT.
			ALSO CANS, BOTT
			BROKEN GLASS AND
			OTHER MIXED DEBR

Notation
✓: Priority Catch Basin
*: Total amount removed from Priority Catch Basins

Table F-3
Drainage Inlet/Catch Basin Information

Location		
Street:	Cross Street:	Side (N,S,E,W):
Distance:	Direction (N,S,E,W):	Inlet Number:
Map Number:	Grid:	
Condition		
Length of Opening:	Height of Opening:	Stencil (Y/N):
Bicycle Bars (Y/N):	Grate Size:	Inlet Protection Bar (Y/N):
Repairs Required:		

Table F-2
Catch Basin Cleaning Recording Form

Date	Location	Number of Catch Basins Cleaned	Total Amount Removed
11-04-05 FRIDAY 2-5	(1) CITY HALL	4	
	(2) SFAIR OAKS	—	
	(3) E/W/S ORANGE GROVE	5	
	(4) W. CALIFORNIA	3 ✓2	MORE OR LESS
	(5) SAN RAFAEL	3	1/2 TON OF MOSTLY
	(6) NITASDALE	2	DIRTS, SAND, SMALL
	(7) AVE. 64	2	ROCKS & GRAVELS
	(8) PATRICIAN WAY	3 ✓2	WITH LEAVES, PAPER
	(9) GLEN OAKS BLVD.	2	PLASTICS, CANS, BOTTL
	(10) INVERNESS DR.	2	BAGS, CUPS AND OTHER
			MIXED DEBRIS.
		26 *	

Notation
✓: Priority Catch Basin
*: Total amount removed from Priority Catch Basins

Table F-3
Drainage Inlet/Catch Basin Information

Location		
Street:	Cross Street:	Side (N,S,E,W):
Distance:	Direction (N,S,E,W):	Inlet Number:
Map Number:	Grid:	
Condition		
Length of Opening:	Height of Opening:	Stencil (Y/N):
Bicycle Bars (Y/N):	Grate Size:	Inlet Protection Bar (Y/N):
Repairs Required:		

Table F-2
Catch Basin Cleaning Recording Form

Date	Location	Number of Catch Basins Cleaned	Total Amount Removed
11-03-05 THURSDAY 7-4	(1) E. WALNUT FAIR	6	
	(2) E. COLORADO OAKS	3	
	(3) E. GREEN TO	8 ✓7	
	(4) E. DEL MAR HILL	5 ✓2	
	(5) E. CALIFORNIA	4	
	(6) S. FAIR OAKS	3	
CORDON TO S.C.L.	(7) S. LOS ROBLES	4 ✓3	MORE OR LESS
	(8) S. LAKE	4	1/2 TON OF MOSTLY
	(9) ARROYO PKWY	2	WET PAPERS,
		39	LEAVES, PLASTIC
			CANS, BOTTLES
			& OTHER MIXED DEB

Notation
✓: Priority Catch Basin
*: Total amount removed from Priority Catch Basins

* RAYMOND / COLORADO / UNION / Holly — CROSSING STORM DRAINS CLEANED, FLUSHED & PUT DISINFECTANT.

Table F-3
Drainage Inlet/Catch Basin Information

Location		
Street:	Cross Street:	Side (N,S,E,W):
Distance:	Direction (N,S,E,W):	Inlet Number:
Map Number:	Grid:	
Condition		
Length of Opening:	Height of Opening:	Stencil (Y/N):
Bicycle Bars (Y/N):	Grate Size:	Inlet Protection Bar (Y/N):
Repairs Required:		

Table F-2
Catch Basin Cleaning Recording Form

Date	Location	Number of Catch Basins Cleaned	Total Amount Removed
11-02-05 WEDNESDAY 2-3	(1) E. COLORADO (Hill	5	
	(2) E. DEL MAR TO	5 ✓	
	(3) SAN PASCUAL / E. C.L.	3	
CORSON TO S.C.L.	(4) S. ALLEN	3	MORE OR LESS 1/3 TON OF MOSTLY PARTS & WET LEAVES. WITH PAPERS, PLASTIC CANS & BOTTLES.
	(5) SIERRA MADRE BLVD.	4 ✓	
	(6) SAN GABRIEL BLVD.	5	
	(7) POPLAR LN.	1	
		26 *	

Notation
✓: Priority Catch Basin
*: Total amount removed from Priority Catch Basins

Table F-3
Drainage Inlet/Catch Basin Information

Location		
Street:	Cross Street:	Side (N,S,E,W):
Distance:	Direction (N,S,E,W):	Inlet Number:
Map Number:	Grid:	
Condition		
Length of Opening:	Height of Opening:	Stencil (Y/N):
Bicycle Bars (Y/N):	Grate Size:	Inlet Protection Bar (Y/N):
Repairs Required:		

Table F-2
Catch Basin Cleaning Recording Form

Date	Location	Number of Catch Basins Cleaned	Total Amount Removed
11-01-05 TUESDAY	N. Hill / MAPLE	4	
	N. ALLEN / TO	2	
	N. ALTADENA / N.C.L.	2	
	E. ORANGE GROVE BLVD.	5 ✓3	MORE OR LESS
	ROSEMEAD BLVD.	6	1/2 TON OF DIRT
	SIERRA MADRE VILLA	5 ✓4	
	HASTINGS RANCH	5	MUDS, WOOD CHIPS
		29	SAND & LEAVES
			ALSO PLASTIC
			CUPS, BOTTLES &
			BAGS, CANS &
			BROKEN GLASS.

Notation
✓: Priority Catch Basin
*: Total amount removed from Priority Catch Basins

Table F-3
Drainage Inlet/Catch Basin Information

Location		
Street:	Cross Street:	Side (N,S,E,W):
Distance:	Direction (N,S,E,W):	Inlet Number:
Map Number:	Grid:	
Condition		
Length of Opening:	Height of Opening:	Stencil (Y/N):
Bicycle Bars (Y/N):	Grate Size:	Inlet Protection Bar (Y/N):
Repairs Required:		

Table F-2
Catch Basin Cleaning Recording Form

Date	Location	Number of Catch Basins Cleaned	Total Amount Removed
10-31-05 MONDAY 2-1	(1) CITY HALL	4	
	(2) N. FAIR OAKS / MAPLE	6 ✓	
	(3) N. LOS ROBLES / TO	6	
	(4) N. LAKE / N.C.L.	6 ½	MORE OR LESS
	(5) ORANGE GROVE BLVD.	5	
	(6) WASHINGTON BLVD.	5 ½	½ TON OF DIRT
	(7) BELDAY RD.	1	CONCRETE AGGREGATE
		33 ½	WOOD CHIPS & OTHER
			MIXED DEBRIS

Notation
✓: Priority Catch Basin
*: Total amount removed from Priority Catch Basins

Table F-3
Drainage Inlet/Catch Basin Information

Location		
Street:	Cross Street:	Side (N,S,E,W):
Distance:	Direction (N,S,E,W):	Inlet Number:
Map Number:	Grid:	
Condition		
Length of Opening:	Height of Opening:	Stencil (Y/N):
Bicycle Bars (Y/N):	Grate Size:	Inlet Protection Bar (Y/N):
Repairs Required:		

Table F-2
Catch Basin Cleaning Recording Form

Date	Location	Number of Catch Basins Cleaned	Total Amount Removed
10-27-05 THURSDAY Z-4	(1) E. WALNUT	FAIR 4	
	(2) E. COLORADO	OAKS 4	
	(3) E. GREEN	TO 8 ✓6	
	(4) E. DEL MAR	HILL 3	MORE OR LESS
	(5) E. CALIFORNIA	3 ✓2	
	(6) S. FAIR OAKS	3	1/2 TON OF MASTL
	(7) S. LOS ROBLES	CARSON 3	DIRTS, WET LEAVES
	(8) S. LAKE	TO 4 ✓2	& PAPERS, PLAST
	(9) ARROYO PKWY.	S.C.L. 2	AND OTHER
		34	MIXED DEBRIS

Notation
✓: Priority Catch Basin
*: Total amount removed from Priority Catch Basins

Table F-3
Drainage Inlet/Catch Basin Information

Location		
Street:	Cross Street:	Side (N,S,E,W):
Distance:	Direction (N,S,E,W):	Inlet Number:
Map Number:	Grid:	
Condition		
Length of Opening:	Height of Opening:	Stencil (Y/N):
Bicycle Bars (Y/N):	Grate Size:	Inlet Protection Bar (Y/N):
Repairs Required:		

Table F-2
Catch Basin Cleaning Recording Form

Date	Location	Number of Catch Basins Cleaned	Total Amount Removed
10-26-05 WEDNESDAY 2-3	(1) E. COLORADO / HILL	5	
	(20) E. DEL MAR	TO 5✓	
	(31) SAN PASCUAL	E.C.L. 5	
	(4) N. ALLEN	3	MORE OR LESS 1/4 TON OF MIXED DEBRIS WITH DIRTS, BROKEN BRICKS, CANS, BOTTLES & PLASTICS.
	(5) SIERRA MADRE BLVD.	6✓4	
	(6) SAN GABRIEL BLVD.	4	
	(7) POPLAR LN.	1	
		29*	

Notation
✓: Priority Catch Basin
*: Total amount removed from Priority Catch Basins

Table F-3
Drainage Inlet/Catch Basin Information

Location		
Street:	Cross Street:	Side (N,S,E,W):
Distance:	Direction (N,S,E,W):	Inlet Number:
Map Number:	Grid:	
Condition		
Length of Opening:	Height of Opening:	Stencil (Y/N):
Bicycle Bars (Y/N):	Grate Size:	Inlet Protection Bar (Y/N):
Repairs Required:		

Table F-2
Catch Basin Cleaning Recording Form

Date	Location	Number of Catch Basins Cleaned	Total Amount Removed
10-25-05 TUESDAY 7-2	(1) N. HILL / MAPLE	6	
	(2) N. ALLEN / TO	3	
	(3) N. ALTADENA / N.C.L.	5 ✓4	
	(4) ORANGE GROVE BLVD.	6 ✓0	MORE OR LESS 1/4 TON OF MOSTLY LEAVES & PAPERS WITH DIRT, GRAVEL, ROCKS, CANS, BOTTLES & PLASTICS.
	(5) ROSEMEAD BLVD.	5	
	(6) SIERRA MADRE VILLA	5 ✓0	
	(7) HASTINGS RANCH	5	
		35 *	

Notation
✓: Priority Catch Basin
*: Total amount removed from Priority Catch Basins

Table F-3
Drainage Inlet/Catch Basin Information

Location		
Street:	Cross Street:	Side (N,S,E,W):
Distance:	Direction (N,S,E,W):	Inlet Number:
Map Number:	Grid:	
Condition		
Length of Opening:	Height of Opening:	Stencil (Y/N):
Bicycle Bars (Y/N):	Grate Size:	Inlet Protection Bar (Y/N):
Repairs Required:		

Table F-2
Catch Basin Cleaning Recording Form

Date	Location	Number of Catch Basins Cleaned	Total Amount Removed
10-24-05 MONDAY 2-1	(1) CITY HALL	2	
	(2) N. FAIR OAKS / MAPLE	4	
	(3) N. LOS ROBLES TO	3	
	(4) N. LAKE / N. C.L.	3 ✓	MORE OR LESS
	(5) WASHINGTON BLVD.	5	1/4 TON OF DIRT,
	(6) ORANGE GROVE	3 ✓	
	(7) BELPAY RD.	1	ROCKS, LEAVES,
		(21)	PAPERS, PLASTIC
			CANS, BOTTLES,
			GLASS, FRUITS &
			ETC.

Notation
✓: Priority Catch Basin
*: Total amount removed from Priority Catch Basins

* RECEIVED JOB ORDER NOTE: RE: 401/404 PATRICIAN WAY. CLOGGED STORM DRAIN. RESPONDED 1:30 P.M. CLEANED & UNCLOGGED STORM DRAINS

Table F-3
Drainage Inlet/Catch Basin Information

Location		
Street:	Cross Street:	Side (N,S,E,W):
Distance:	Direction (N,S,E,W):	Inlet Number:
Map Number:	Grid:	
Condition		
Length of Opening:	Height of Opening:	Stencil (Y/N):
Bicycle Bars (Y/N):	Grate Size:	Inlet Protection Bar (Y/N):
Repairs Required:		

Table F-2
Catch Basin Cleaning Recording Form

Date	Location	Number of Catch Basins Cleaned	Total Amount Removed
10-24-05 FRIDAY 2-5	(1) CITY HALL	—	
	(2) S. FAIR OAKS	—	
	(3) S & W ORANGE GROVE BLVD.	4	
	(4) W. CALIFORNIA	2	MORE OR LESS 1/5 TON OF MIXED DEBRIS, DIRTS, ROCKS AND ETC.
	(5) SAN RAFAEL	4 ✓	
	(6) NITHSDALE	2	
	(7) AVE. 64	—	
	(8) PATRICIAN WAY	3	
	(9) GLEN OAKS BLVD.	4	
	(10) INVERNESS DR.	2 ✓	
		21	

Notation
✓: Priority Catch Basin
*: Total amount removed from Priority Catch Basins

Table F-3
Drainage Inlet/Catch Basin Information

Location		
Street:	Cross Street:	Side (N,S,E,W):
Distance:	Direction (N,S,E,W):	Inlet Number:
Map Number:	Grid:	
Condition		
Length of Opening:	Height of Opening:	Stencil (Y/N):
Bicycle Bars (Y/N):	Grate Size:	Inlet Protection Bar (Y/N):
Repairs Required:		

Table F-2
Catch Basin Cleaning Recording Form

Date	Location	Number of Catch Basins Cleaned	Total Amount Removed
10-20-25 THURSDAY 2-4	① E. WALNUT	FAIR 3	
	② E. COLORADO	OAKS 3	
	③ E. GREEN	TO 5✓1	
	④ E. DEL MAR	HILL 3	MORE OR LESS
	⑤ E. CALIFORNIA	2	1/5 TON OF MOSTLY
CORSON TO S.C.L.	⑥ S. FAIR OAKS	2	
	⑦ S. LOS ROBLES	2✓0	LEAVES & PAPERS
	⑧ S. LAKE	4	WITH DIRTS, SAND
	⑨ ARROYO PKWY.	2	
		26	LITTER & OTHER MIXED DEBRIS.

Notation
✓: Priority Catch Basin
*: Total amount removed from Priority Catch Basins

1:20 P.M. * RECEIVED A RADIO CALL FROM MR. KEN HARMON REGARDING COMPLAINT RE: DEBRIS ON STORM DRAIN AT 3250 E. ORANGE GROVE. RESPONDED; THE DRAIN IS FREE OF DEBRIS & CLEAN. (HISTORY OF THIS DRAIN) WHENEVER IT RAINS STRONG, IT OVERFLOWS BECAUSE IT CAN'T ABSORBED THE VOLUME OF WATER COMING IN. AN OLD LADY ALWAYS CALL.

Table F-3
Drainage Inlet/Catch Basin Information

Location		
Street:	Cross Street:	Side (N,S,E,W):
Distance:	Direction (N,S,E,W):	Inlet Number:
Map Number:	Grid:	
Condition		
Length of Opening:	Height of Opening:	Stencil (Y/N):
Bicycle Bars (Y/N):	Grate Size:	Inlet Protection Bar (Y/N):
Repairs Required:		

* 1:30 P.M RECEIVED RADIO CALL FROM SR REGARDING LOST RING ON STORM DRAIN INFRONT 204 S. LAKE. RESPONDED; THE OWNER WAS WAITING, OPENED THE DRAIN, WENT INSIDE & RECOVERED THE RING.

Table F-2
Catch Basin Cleaning Recording Form

Date	Location	Number of Catch Basins Cleaned	Total Amount Removed
10-19-05	(1) E. COLORADO	3	
2-3 WEDNESDAY	(2) E. DEL MAR	3	
	(3) SAN PASCUAL	3	
	(4) S. ALLEN	3 ✓	MORE OR LESS
	(5) SIERRA MADRE BLVD.	4	1/4 TON OF DIRTS,
	(6) SAN GABRIEL BLVD.	4 ✓	MUD, WET PAPERS,
	(7) POPLAR LN.	1	PLASTICS, LEAVES
		21	& OTHER MIXED
			DEBRIS

Notation
✓: Priority Catch Basin
*: Total amount removed from Priority Catch Basins

* ① BELFONTAINE/ARROYO BLVD. = PIECE OF LUMBER REMOVED STOCK ON THE STORM DRAIN. CLEANED.

② 600 BURLEIGH ST. = METAL FRAME OF STORM DRAIN BEND & CONCRETE MOUTH BROKEN.

(S/E BURLEIGH/LA LOMA)

Table F-3
Drainage Inlet/Catch Basin Information

Location		
Street:	Cross Street:	Side (N,S,E,W):
Distance:	Direction (N,S,E,W):	Inlet Number:
Map Number:	Grid:	
Condition		
Length of Opening:	Height of Opening:	Stencil (Y/N):
Bicycle Bars (Y/N):	Grate Size:	Inlet Protection Bar (Y/N):
Repairs Required:		

Table F-2
Catch Basin Cleaning Recording Form

Date	Location	Number of Catch Basins Cleaned	Total Amount Removed
10-18-05 TUESDAY 2-7	(1) N. HILL / MAPLE	5	MORE OR LESS 1/2 TON OF DIRT, MULCH, GRAVEL, SAND, LEAVES, PAPERS, PLASTIC CANS & BOTTLES
	(2) N. ALTADENA / TO	5 ✓0	
	(3) N. ALLEN / N.C.L.	5	
	(4) ORANGE GROVE BLVD	3	
	(5) ROSEMEAD BLVD.	6 ✓4	
	(6) SIERRA MADRE VILLA	3	
	(7) HASTINGS RANCH	5 ✓2	
		32	

Notation
✓: Priority Catch Basin
*: Total amount removed from Priority Catch Basins

Table F-3
Drainage Inlet/Catch Basin Information

Location		
Street:		
Distance:	Cross Street:	Side (N,S,E,W):
Map Number:	Direction (N,S,E,W):	Inlet Number:
Condition	Grid:	
Length of Opening:		
Bicycle Bars (Y/N):	Height of Opening:	Stencil (Y/N):
Repairs Required:	Grate Size:	Inlet Protection Bar (Y/N):

Table F-2
Catch Basin Cleaning Recording Form

Date	Location	Number of Catch Basins Cleaned	Total Amount Removed
10-17-05 MONRAY Z-1	(1) CITY HALL	4	
	(2) N. FAIR OAKS	6 ✓	
	(3) N. LOS ROBLES	6	
	(4) N. LAKE	5 ✓	MORE OR LESS
	(5) ORANGE GROVE BLVD.	3	2 TONS OF SAND
	(6) WASHINGTON BLVD.	7 ✓	DIRTS, ROCKS, GRAVEL
	(7) BELDAY RD.	1	TREE BRANCHES, LEAVES
N/E→	(8) PENN/RAYMOND	1	PLASTICS, CANS, BOTTLES
	(9) WASHINGTON/WEST DR.	1	GLASS AND
	(10) 1272 N. LAKE (BACK PARKING LOT)	2	OTHER MIXED
			DEBRIS.
		36	

Notation
✓: Priority Catch Basin
#: Total amount removed from Priority Catch Basins

* RADIO CALLS: DEL MAR/SAN GABRIEL BLVD. = STORM DRAIN CLOGGED & ST. FLOODING
(2) PENN/RAYMOND
(3) LAKE

Table F-3
Drainage Inlet/Catch Basin Information

Location		
Street:	Cross Street:	Side (N,S,E,W):
Distance:	Direction (N,S,E,W):	Inlet Number:
Map Number:	Grid:	
Condition		
Length of Opening:	Height of Opening:	Stencil (Y/N):
Bicycle Bars (Y/N):	Grate Size:	Inlet Protection Bar (Y/N):
Repairs Required:		

Table F-2
Catch Basin Cleaning Recording Form

Date	Location	Number of Catch Basins Cleaned	Total Amount Removed
10-13-05 THURSDAY 8-4	① E. WALNUT	6	
	② E. COLORADO	3	
	③ E. GREEN	6 ✓5	
	④ E. DEL MAR	5 ✓0	MORE OR LESS 1/4 TON OF MIXED DEBRIS, DIRTS, LEAVES, PAPERS, PLASTIC CANS, BOTTLES
	⑤ E. CALIFORNIA	2	
	⑥ S. FAIR OAKS	2	
	⑦ S. LOS ROBLES	4	
	⑧ S. LAKE	5 ✓3	
	⑨ ARROYO PKWY.	2	
		35	

FAIR OAKS HILL

Notation
✓: Priority Catch Basin
*: Total amount removed from Priority Catch Basins

Table F-3
Drainage Inlet/Catch Basin Information

Location		
Street:	Cross Street:	Side (N,S,E,W):
Distance:	Direction (N,S,E,W):	Inlet Number:
Map Number:	Grid:	
Condition		
Length of Opening:	Height of Opening:	Stencil (Y/N):
Bicycle Bars (Y/N):	Grate Size:	Inlet Protection Bar (Y/N):
Repairs Required:		

Table F-2
Catch Basin Cleaning Recording Form

Date	Location	Number of Catch Basins Cleaned	Total Amount Removed
10-12-05 WEDNESDAY 8-3	(1) E. COLORADO / HILL	5	
	(2) E. DEL MAR / TO	5 ✓	
	(3) SAN PASCUAL / E.C.L.	6	
	(4) S. ALLEN	3	MORE OR LESS 1/3 TON OF MIXED DEBRIS AND DIRTS.
	(5) SIERRA MADRE BLVD.	5 ✓ 3	
	(6) SAN GABRIEL BLVD.	5	
	(7) POPLAR LN.	1	
		29	

Notation
✓: Priority Catch Basin
*: Total amount removed from Priority Catch Basins

MR. ARNOLD GONZALES CALLED REGARDING # 610 S. ARROYO PKWY. (ON TRADERS JOE) DRAIN GUTTER COVER MISSING. BUT DRAIN IS LOCATED WITHIN TRADERS JOE PROPERTY LINE. TALKED WITH ONE OF THE EMPLOYEES AND INFORMED ABOUT THE ISSUE. LEFT ONE CONE TO COVER THE DRAIN.

Table F-3
Drainage Inlet/Catch Basin Information

Location		
Street:	Cross Street:	Side (N,S,E,W):
Distance:	Direction (N,S,E,W):	Inlet Number:
Map Number:	Grid:	
Condition		
Length of Opening:	Height of Opening:	Stencil (Y/N):
Bicycle Bars (Y/N):	Grate Size:	Inlet Protection Bar (Y/N):
Repairs Required:		

Table F-2
Catch Basin Cleaning Recording Form

Date	Location	Number of Catch Basins Cleaned	Total Amount Removed
10-11-05 TUESDAY 2-2	(1) N. HILL MAPLE	4	
	(2) N. ALLEN TO	4	
	(3) N. ALTADENA / N.C.L.	4 ½	
	(4) ORANGE GROVE BLVD.	5	MORE OR LESS
	(5) ROSEMEAD	3 ½	1/4 TON OF MOST
	(6) SIERRA MADRE VILLA	4	
	(7) HASTINGS RANCH	5	LEAVES WITH
		29	DIRTS AND
			OTHER MIXED
			DEBRIS

Notation
✓: Priority Catch Basin
*: Total amount removed from Priority Catch Basins

Table F-3
Drainage Inlet/Catch Basin Information

Location		
Street:	Cross Street:	Side (N,S,E,W):
Distance:	Direction (N,S,E,W):	Inlet Number:
Map Number:	Grid:	
Condition		
Length of Opening:	Height of Opening:	Stencil (Y/N):
Bicycle Bars (Y/N):	Grate Size:	Inlet Protection Bar (Y/N):
Repairs Required:		

Table F-2
Catch Basin Cleaning Recording Form

Date	Location	Number of Catch Basins Cleaned	Total Amount Removed
10-10-05 MONDAY Z-1	(1) CITY HALL	2	
	(2) N. FAIR OAKS / MAPLE	6	
	(3) N. LOS ROBLES / TO	4 ✓2	
	(4) N. LAKE / N.C.L.	7	MORE OR LESS
	(5) WASHINGTON BLVD.	6 ✓5	1/3 TON OF DIRT
	(6) ORANGE GROVE BLVD.	6 ✓	
	(7) BELDAY RD.	1	LEAVES, PLASTIC
		32	BOTTLES, CANS, PAPER
			AND OTHER MIXED
			DEBRIS

Notation
✓: Priority Catch Basin
*: Total amount removed from Priority Catch Basins

Table F-3
Drainage Inlet/Catch Basin Information

Location		
Street:	Cross Street:	Side (N,S,E,W):
Distance:	Direction (N,S,E,W):	Inlet Number:
Map Number:	Grid:	
Condition		
Length of Opening:	Height of Opening:	Stencil (Y/N):
Bicycle Bars (Y/N):	Grate Size:	Inlet Protection Bar (Y/N):
Repairs Required:		

Table F-2
Catch Basin Cleaning Recording Form

Date	Location	Number of Catch Basins Cleaned	Total Amount Removed
10-07-05 FRIDAY 2-5	(1) CITY HALL	2	
	(2) FAIR OAKS	3	
	(3) W. CALIFORNIA	5	
	(4) ORANGE GROVE BLVD.	2	MORE OR LESS 1/2 TON OF DIRTS, ROCKS, BOTTLES, CANS, PLASTIC BAGS, CUPS & ETC. LEAVES & TREE FRUIT.
	(5) SAN RAFAEL	2	
	(6) NITHSDALE	1	
	(7) AVE. 64	1	
	(8) PATRICIAN WAY	2	
	(9) GLEN OAKS BLVD.	4	
	(10) INVERNESS DR.	2	

Notation
✓: Priority Catch Basin
*: Total amount removed from Priority Catch Basins

* RAYMOND / COLORADO / UNION / HOLLY — CLEANED, FLUSHED AND PUT DISINFECTANT ON CORNER STORM DRAINS.

Table F-3
Drainage Inlet/Catch Basin Information

Location		
Street:	Cross Street:	Side (N,S,E,W):
Distance:	Direction (N,S,E,W):	Inlet Number:
Map Number:	Grid:	
Condition		
Length of Opening:	Height of Opening:	Stencil (Y/N):
Bicycle Bars (Y/N):	Grate Size:	Inlet Protection Bar (Y/N):
Repairs Required:		

Table F-2
Catch Basin Cleaning Recording Form

Date	Location	Number of Catch Basins Cleaned	Total Amount Removed
10-06-05 THURSDAY 2-4	① E. WALNUT FAIR	6	
	② E. COLORADO OAKS	4✓	
	③ E. GREEN TO	8	
	④ E. DEL MAR	4✓	MORE OR LESS
	⑤ E. CALIFORNIA HILL.	4	1/2 TON OF MIXED
	⑥ S. FAIR OAKS	4✓	DEBRIS. PAPERS,
	⑦ S. LOS ROBLES CORSON	4	PLASTICS, CANS,
	⑧ S. LAKE TO	6✓	BOTTLES, GRAVELS
	⑨ ARROYO PKWY. S.C.L.	2	
		42	9 PARTS

Notation
✓: Priority Catch Basin
*: Total amount removed from Priority Catch Basins

Table F-3
Drainage Inlet/Catch Basin Information

Location		
Street:	Cross Street:	Side (N,S,E,W):
Distance:	Direction (N,S,E,W):	Inlet Number:
Map Number:	Grid:	
Condition		
Length of Opening:	Height of Opening:	Stencil (Y/N):
Bicycle Bars (Y/N):	Grate Size:	Inlet Protection Bar (Y/N):
Repairs Required:		

Table F-2
Catch Basin Cleaning Recording Form

Date	Location	Number of Catch Basins Cleaned	Total Amount Removed
10-05-05 WEDNESDAY 2-3	(1) E. COLORADO	Hill 5	
	(2) E. DEL MAR	TO 3	
	(3) SAN PASCUAL	E.C.L. 3 ✓1	
	(4) S. ALLEN	5	MORE OR LESS 1/3 TON OF
	(5) SIERRA MADE BLVD.	6 ✓2	
	(6) SAN GABRIEL BLVD.	5	
	(7) POPLAR LN.	1	DIRTS, CEMENT AGGREGATES,
		28	
			LEAVES, PAPERS & PLASTIC CANS BOTTLES.

Notation
✓: Priority Catch Basin
*: Total amount removed from Priority Catch Basins

Table F-3
Drainage Inlet/Catch Basin Information

Location		
Street:	Cross Street:	Side (N,S,E,W):
Distance:	Direction (N,S,E,W):	Inlet Number:
Map Number:	Grid:	
Condition		
Length of Opening:	Height of Opening:	Stencil (Y/N):
Bicycle Bars (Y/N):	Grate Size:	Inlet Protection Bar (Y/N):
Repairs Required:		

Table F-2
Catch Basin Cleaning Recording Form

Date	Location	Number of Catch Basins Cleaned	Total Amount Removed
10-04-05 TUESDAY 7-2	(1) N. Hill MAPLE	3	
	(2) N. ALLEN TO	3	
	(3) N. ALTADENA N.C.C.	3	
	(4) ORANGE GROVE	5 ✓4	
	(5) ROSEMEAD BLVD.	5	MORE OR LESS
	(6) SIERRA MADRE VILLA	4 ✓3	1/4 TON OF
	(7) HASTINGS RANCH	4	MOSTLY LEAVES,
		27 19	PAPERS & PLASTIC
			WITH DIRTS
			CANS & BOTTLES.

Notation
✓: Priority Catch Basin
*: Total amount removed from Priority Catch Basins

Table F-3
Drainage Inlet/Catch Basin Information

Location		
Street:	Cross Street:	Side (N,S,E,W):
Distance:	Direction (N,S,E,W):	Inlet Number:
Map Number:	Grid:	
Condition		
Length of Opening:	Height of Opening:	Stencil (Y/N):
Bicycle Bars (Y/N):	Grate Size:	Inlet Protection Bar (Y/N):
Repairs Required:		

Table F-2
Catch Basin Cleaning Recording Form

Date	Location	Number of Catch Basins Cleaned	Total Amount Removed
10-03-05 MONDAY Z-2	(1) CITY HALL	4	
	(2) N. FAIR OAKS / MAPLE	5	
	(3) N. LOS ROBLES / TO	7 ✓	
	(4) N. LAKE / N.C.L	4 ✓	MORE OR LESS
	(5) WASHINGTON BLVD	6	
	(6) ORANGE GROVE	5 ✓	1/4 TON OFF
	(7) BOL DAY RD	1	
		32	MIXED DEBRIS &
			DIRTS

Notation
✓: Priority Catch Basin
*: Total amount removed from Priority Catch Basins

Table F-3
Drainage Inlet/Catch Basin Information

Location		
Street:	Cross Street:	Side (N,S,E,W):
Distance:	Direction (N,S,E,W):	Inlet Number:
Map Number:	Grid:	
Condition		
Length of Opening:	Height of Opening:	Stencil (Y/N):
Bicycle Bars (Y/N):	Grate Size:	Inlet Protection Bar (Y/N):
Repairs Required:		

Table F-2
Catch Basin Cleaning Recording Form

Date	Location		Number of Catch Basins Cleaned	Total Amount Removed
09-29-05 THURSDAY 2-4	(1) E. WALNUT	FAIR	6	
	(2) E. COLORADO	OAKS	6 ✓2	
	(3) E. GREEN	TO	7	
	(4) E. DEL MAR	HILL	4 ✓3	MORE OR LESS
	(5) E. CALIFORNIA		4	
	(6) S. FAIR OAKS	CORSON	4 ✓1	1/2 TON OF
	(7) S. LOS ROBLES	TO	4	MOSTLY LEAVES,
	(8) S. LAKE		5 ✓0	PAPERS & PLASTICS W.
	(9) ARROYO PKWY.	S.C.L.	2	
			42	DIRTS & OTHER
				MIXED DEBRIS
				(GO & FRAN.

Notation
✓: Priority Catch Basin
*: Total amount removed from Priority Catch Basins

Table F-3
Drainage Inlet/Catch Basin Information

Location		
Street:	Cross Street:	Side (N,S,E,W):
Distance:	Direction (N,S,E,W):	Inlet Number:
Map Number:	Grid:	
Condition		
Length of Opening:	Height of Opening:	Stencil (Y/N):
Bicycle Bars (Y/N):	Grate Size:	Inlet Protection Bar (Y/N):
Repairs Required:		

Table F-2
Catch Basin Cleaning Recording Form

Date	Location	Number of Catch Basins Cleaned	Total Amount Removed
09-26-05 MONDAY Z-1	(1) CITY HALL	3	
	(2) N. FAIR OAKS / MAPLE	7 ✓	
	(3) N. LOS ROBLES / TO	5	
	(4) N. LAKE / N.C.L.	5 ✓	MORE OR LESS
	(5) WASHINGTON BLVD.	6	1/3 TON OF MIXED
	(6) ORANGE GROVE BLVD.	5 ✓	
	(7) BELDAY RD.	1	DIRTS, CANS, BOTT
		(32) *	PLASTICS, LEAVES
			& TREE FRUITS.

Notation
✓: Priority Catch Basin
*: Total amount removed from Priority Catch Basins

Table F-3
Drainage Inlet/Catch Basin Information

Location		
Street:	Cross Street:	Side (N,S,E,W):
Distance:	Direction (N,S,E,W):	Inlet Number:
Map Number:	Grid:	
Condition		
Length of Opening:	Height of Opening:	Stencil (Y/N):
Bicycle Bars (Y/N):	Grate Size:	Inlet Protection Bar (Y/N):
Repairs Required:		

Table F-2
Catch Basin Cleaning Recording Form

Date	Location	Number of Catch Basins Cleaned	Total Amount Removed
09-23-05 FRIDAY 7-5	(1) CITY HALL	4	
	(2) S. FAIR OAKS	3	
	(3) W. CALIFORNIA	5 ✓	
	(4) S/W ORANGE GROVE BLVD.	5	MORE OR LESS 1/2 TON OF DIRTS
	(5) SAN RAFAEL	5 ✓	
	(6) NITHSDALE	2	
	(7) AVE. 64	2	SMALL ROCKS & GRAVELS, WITH LEAVES, PAPERS & PLASTICS.
	(8) PATRICIAN WAY	2	
	(9) GLEN OAKS BLVD.	5 ✓	
	(10) INVERNESS DR.	3	
		36 *	

Notation
✓: Priority Catch Basin
*: Total amount removed from Priority Catch Basins

Table F-3
Drainage Inlet/Catch Basin Information

Location		
Street:	Cross Street:	Side (N,S,E,W):
Distance:	Direction (N,S,E,W):	Inlet Number:
Map Number:	Grid:	
Condition		
Length of Opening:	Height of Opening:	Stencil (Y/N):
Bicycle Bars (Y/N):	Grate Size:	Inlet Protection Bar (Y/N):
Repairs Required:		

Table F-2
Catch Basin Cleaning Recording Form

Date	Location	Number of Catch Basins Cleaned	Total Amount Removed
09-22-05 THURSDAY 7-4	(1) E. WALNUT	FAIR 5	
	(2) E. COLORADO	OAKS 4	
	(3) E. GREEN	TO 7 ✓ 6	
	(4) E. DEL MAR	HILL 5 ✓ 1	MORE OR LESS
	(5) E. CALIFORNIA	3	1/2 TON OF DIRT
	(6) S. FAIR OAKS	3	
	(7) S. LOS ROBLES	CORSON 4 ✓ 1	CONCRETE AGGREGATE
	(8) S. LAKE	TO 4	LEAVES, PAPERS,
	(9) ARROYO PKWY.	S.C.L 2	PLASTICS, CANS
		37	& BOTTLES.

Notation
✓: Priority Catch Basin
*: Total amount removed from Priority Catch Basins

Table F-3
Drainage Inlet/Catch Basin Information

Location		
Street:	Cross Street:	Side (N,S,E,W):
Distance:	Direction (N,S,E,W):	Inlet Number:
Map Number:	Grid:	
Condition		
Length of Opening:	Height of Opening:	Stencil (Y/N):
Bicycle Bars (Y/N):	Grate Size:	Inlet Protection Bar (Y/N):
Repairs Required:		

Table F-2
Catch Basin Cleaning Recording Form

Date	Location	Number of Catch Basins Cleaned	Total Amount Removed
09-21-05 WEDNESDAY 2-3	(1) E. COLORADO	5	
	(2) E. DEL MAR	5 ✓	
	(3) SAN PASCUAL	3	
	(4) S. ALLEN	2	
	(5) SIERRA MADRE BLVD.	4	MORE OR LESS
	(6) SAN GABRIEL BLVD.	4 ✓3	1/2 TON ~~OF~~ MIXED
	(7) POPLAR LN.	1	DEBRIS, LEAVES
		24	PAPERS, PLASTICS,
			CANS, BOTTLES,
			DIRT & GRAVELS.

Notation
✓: Priority Catch Basin
*: Total amount removed from Priority Catch Basins

Table F-3
Drainage Inlet/Catch Basin Information

Location		
Street:	Cross Street:	Side (N,S,E,W):
Distance:	Direction (N,S,E,W):	Inlet Number:
Map Number:	Grid:	
Condition		
Length of Opening:	Height of Opening:	Stencil (Y/N):
Bicycle Bars (Y/N):	Grate Size:	Inlet Protection Bar (Y/N):
Repairs Required:		

Table F-2
Catch Basin Cleaning Recording Form

Date	Location	Number of Catch Basins Cleaned	Total Amount Removed
09-20-05 TUESDAY 7-2	(1) N. HILL	3	
	(2) N. ALLEN	3	
	(3) N. ALTADENA	3	
	(4) E. ORANGE GROVE	5 ✓4	MORE OR LESS
	(5) ROSEMOAD	4	1/4 TON OF DIRT
	(6) SIERRA MADRE VILLA	6 ✓4	
	(7) HASTINGS RANCH	3	ADD MIXED
		27	DEBRIS, LEAVES
			PAPERS, PLASTICS
			BOTTLES & CANS.

Notation
✓: Priority Catch Basin
*: Total amount removed from Priority Catch Basins

* 8:40 CALLED MR. R. KOEHLER FOR HIS ASSISTANCE AT N/W OAKKNOLL DR. & ELLIOT. STORM DRAIN IS CLOGGED AND THE STREET IS PARTIALLY FLOODED. USED VAC-ON TRUCK 1658 TO SUCK THE WATER. USED THE ROD TRUCK TO UNCLOGGED THE LINE BUT UNABLE TO UNCLOGGED THE DRAIN LINE. MR. R. KOEHLER, R. SPURLOCK, KEN HARMON, PEDRO IBARRA, RUSH, COLE & MR.

Table F-3
Drainage Inlet/Catch Basin Information

Location		
Street:	Cross Street:	
Distance:	Direction (N,S,E,W):	Side (N,S,E,W):
Map Number:	Grid:	Inlet Number:
Condition		
Length of Opening:	Height of Opening:	
Bicycle Bars (Y/N):	Grate Size:	Stencil (Y/N):
Repairs Required:		Inlet Protection Bar (Y/N):

Table F-2
Catch Basin Cleaning Recording Form

Date	Location	Number of Catch Basins Cleaned	Total Amount Removed
09-19-05 MONDAY Z-1	(1) CITY HALL	3	
	(2) N. FAIR OAKS	6	
	(3) N. LOS ROBLES	6 ✓5	
	(4) N. LAKE	4	MORE OR LESS 1/4 TON OF MIXED DEBRIS & DIRTS.
	(5) E. ORANGE GROVE	6 ✓5	
	(6) WASHINGTON BLVD.	6	
	(7) BELDAY RD.	1 ✓0	
		3 0	

Notation
✓: Priority Catch Basin
*: Total amount removed from Priority Catch Basins

Table F-3
Drainage Inlet/Catch Basin Information

Location		
Street:	Cross Street:	Side (N,S,E,W):
Distance:	Direction (N,S,E,W):	Inlet Number:
Map Number:	Grid:	
Condition		
Length of Opening:	Height of Opening:	Stencil (Y/N):
Bicycle Bars (Y/N):	Grate Size:	Inlet Protection Bar (Y/N):
Repairs Required:		

Table F-2
Catch Basin Cleaning Recording Form

Date	Location	Number of Catch Basins Cleaned	Total Amount Removed
09-15-05 THURSDAY 2-4	(1) E. WALNUT / FAIR	6	
	(2) E. COLORADO / OAKS	4 ✓6	
	(3) E. GREEN / TO	7	
	(4) E. DEL MAR / HILL	3 ✓6	MORE OR LESS
	(5) E. CALIFORNIA / TO	4	1/3 OF DIRTS,
	(6) S. FAIR OAKS	3	
	(7) S. DOS ROBLES / CARSON	4 ✓1	GRAVELS, CONCRETE
	(8) S. LAKE / TO	4	AGGREGATES, WEE
	(9) ARROYO PKWY. / S.C.L.	3	LEAVES & FRUITS,
		38	LEAVES, CANS
			BOTTLES & ETC

Notation
✓: Priority Catch Basin
*: Total amount removed from Priority Catch Basins

RAYMOND / UNION / HOLLY / COLORADO = STORM DRAINS FLUSHED, CLEANED & PUT. DISINFECTANT.

Table F-3
Drainage Inlet/Catch Basin Information

Location		
Street:	Cross Street:	
Distance:	Direction (N,S,E,W):	Side (N,S,E,W):
Map Number:	Grid:	Inlet Number:
Condition		
Length of Opening:	Height of Opening:	
Bicycle Bars (Y/N):	Grate Size:	Stencil (Y/N):
Repairs Required:		Inlet Protection Bar (Y/N):

Table F-2
Catch Basin Cleaning Recording Form

Date	Location	Number of Catch Basins Cleaned	Total Amount Removed
09-14-05 WEDNESDAY Z-3	(1) E. COLORADO \ HILL	4	
	(2) E. DEL MAR \ TO	4	
	(3) SAN PASQUAL / E.C.L.	3 ✓1	
	(4) S. ALVEN	2	MORE OR LESS
	(5) SAN GABRIEL BLVD.	5	1/4 TON OF LEAVES,
	(6) SIERRA MADRE BLVD.	5 ✓3	PLASTICS, CANS,
	(7) POPLAR LN.	1	PLASTICS & DIRT
		24	

Notation
✓: Priority Catch Basin
*: Total amount removed from Priority Catch Basins

Table F-3
Drainage Inlet/Catch Basin Information

Location		
Street:	Cross Street:	Side (N,S,E,W):
Distance:	Direction (N,S,E,W):	Inlet Number:
Map Number:	Grid:	
Condition		
Length of Opening:	Height of Opening:	Stencil (Y/N):
Bicycle Bars (Y/N):	Grate Size:	Inlet Protection Bar (Y/N):
Repairs Required:		

Table F-2
Catch Basin Cleaning Recording Form

Date	Location	Number of Catch Basins Cleaned	Total Amount Removed
09-13-05 TUESDAY 2-2	① N. HILL ~~MAPLE~~	6	
	② N. ALLEN TO	3	
	③ N. ALTADENA / N.C.L.	3 ✓2	
	④ ORANGE GROVE BLVD.	5	MORE OR LESS 1/4 TON OF MOSTLY LEAVES & PAPERS WITH DIRTS.
	⑤ ROSEMEAD BLVD.	5 ✓2	
	⑥ SIERRA MADRE VILLA	5	
	⑦ HASTINGS RANCH	5 ✓	
		32 *	

Notation
✓: Priority Catch Basin
*: Total amount removed from Priority Catch Basins

* CHECK CLARIFIER I & II. NEEDS NO VACUM YET.

Table F-3
Drainage Inlet/Catch Basin Information

Location		
Street:	Cross Street:	Side (N,S,E,W):
Distance:	Direction (N,S,E,W):	Inlet Number:
Map Number:	Grid:	
Condition		
Length of Opening:	Height of Opening:	Stencil (Y/N):
Bicycle Bars (Y/N):	Grate Size:	Inlet Protection Bar (Y/N):
Repairs Required:		

Table F-2
Catch Basin Cleaning Recording Form

Date	Location	Number of Catch Basins Cleaned	Total Amount Removed
09-12-05 MONDAY Z-1	(1) CITY HALL	4	
	(2) FAIR OAKS	7 ✓	
	(3) LOS ROBLES	5	
	(4) N. LAKE	3	MORE OR LESS 1/2 TON OF MIXED DEBRIS DIRTS & TRASH
	(5) ORANGE GROVE	5/4	
	(6) WASHINGTON BLVD.	5	
		21	

Notation
✓: Priority Catch Basin
*: Total amount removed from Priority Catch Basins

9:00 A.M. RECEIVED RADIO CALL FROM MR. R. KOEHLER REGARDING COMPLAINT OF BAD SMELL ON STORM DRAIN AT RAYMOND/MAPLE. RESPONDED: CLEANED, FLUSHED & PUT DISINFECTANT. LEO & FRANK.

Table F-3
Drainage Inlet/Catch Basin Information

Location		
Street:	Cross Street:	Side (N,S,E,W):
Distance:	Direction (N,S,E,W):	Inlet Number:
Map Number:	Grid:	
Condition		
Length of Opening:	Height of Opening:	Stencil (Y/N):
Bicycle Bars (Y/N):	Grate Size:	Inlet Protection Bar (Y/N):
Repairs Required:		

Table F-2
Catch Basin Cleaning Recording Form

Date	Location	Number of Catch Basins Cleaned	Total Amount Removed
09-09-05 FRIDAY 2-5	(1) CITY HALL	4	
	(2) W. FAIR OAKS	1	
	(3) W/S ORANGE GROVE	2	
	(4) W. CALIFORNIA	3 ✓	MORE OR LESS
	(5) SAN RAFAEL	4	
	(6) NITHSDALE	2	1/4 TON OF
	(7) AVE. 64	2	MOSTLY LEAVES
	(8) PATRICIAN WAY	1	& PAPERS, PLASTIC
	(9) GLEN OAKS BLVD.	3 ✓ 1/2	
	(10) INVERNESS DR.	3	
		25	

Notation
✓: Priority Catch Basin
*: Total amount removed from Priority Catch Basins

8:10 A.M RECEIVED RADIO CALL FROM MR. R. KOEHLER REGARDING COMPLAINT ON BAD SMELL ON STORM DRAIN AT N/W OAKKNOLL/GREEN. CHECKED AR UNABLE TO CLEAN THE DRAIN DUE TO CONSTRUCTION PROJECT GOING ON. PUT DISINFECTA TO NUETRALIZE THE BAD SMELL. NEED VAC-ON TRUCK TO SUCK THE DECAYING DEBRIS.

Table F-3
Drainage Inlet/Catch Basin Information

Location		
Street:	Cross Street:	Side (N,S,E,W):
Distance:	Direction (N,S,E,W):	Inlet Number:
Map Number:	Grid:	
Condition		
Length of Opening:	Height of Opening:	Stencil (Y/N):
Bicycle Bars (Y/N):	Grate Size:	Inlet Protection Bar (Y/N):
Repairs Required:		

Rury & Frank

Table F-2
Catch Basin Cleaning Recording Form

Date	Location	Number of Catch Basins Cleaned	Total Amount Removed
3-26-08 Friday	City Hall		1/4 ton
	Orange Grove	4	
	California	2	
	o/s Fair Oaks	4	
	Ave 64.	3	
	Noths Dale		
	San Rafael		
	Glen Oaks Rd.	4	

Notation
✓: Priority Catch Basin
*: Total amount removed from Priority Catch Basins

Table F-3
Drainage Inlet/Catch Basin Information

Location		
Street:	Cross Street:	Side (N,S,E,W):
Distance:	Direction (N,S,E,W):	Inlet Number:
Map Number:	Grid:	
Condition		
Length of Opening:	Height of Opening:	Stencil (Y/N):
Bicycle Bars (Y/N):	Grate Size:	Inlet Protection Bar (Y/N):
Repairs Required:		

Ring,

Table F-2
Catch Basin Cleaning Recording Form

Date	Location	Number of Catch Basins Cleaned	Total Amount Removed
8.25-05 Thursday	E Walnut	FAIR	1/2 to ✓
	Colorado B/W	OAKS	
	E Green	TO	
	E. Del Mar	Hill	
	E. California		
	S. Fair Oaks		
Corson to S.E.	S. Los Robles		
	S. Lake		
	Arroyo Pwy.		

Notation
✓: Priority Catch Basin
*: Total amount removed from Priority Catch Basins

Table F-3
Drainage Inlet/Catch Basin Information

Location		
Street:	Cross Street:	Side (N,S,E,W):
Distance:	Direction (N,S,E,W):	Inlet Number:
Map Number:	Grid:	
Condition		
Length of Opening:	Height of Opening:	Stencil (Y/N):
Bicycle Bars (Y/N):	Grate Size:	Inlet Protection Bar (Y/N):
Repairs Required:		

Rudy

Table F-2
Catch Basin Cleaning Recording Form

Date	Location	Number of Catch Basins Cleaned	Total Amount Removed
8.24.05 Wednesday	E Colorado	Hill	1/4" to 1"
	E Delmar	to	
	San Pascual	ECL	
	S. Allen		
	Sierra Madre		
	San Gabriel		
	Poplar Ln		

Notation
✓: Priority Catch Basin
*: Total amount removed from Priority Catch Basins

Table F-3
Drainage Inlet/Catch Basin Information

Location		
Street:	Cross Street:	Side (N,S,E,W):
Distance:	Direction (N,S,E,W):	Inlet Number:
Map Number:	Grid:	
Condition		
Length of Opening:	Height of Opening:	Stencil (Y/N):
Bicycle Bars (Y/N):	Grate Size:	Inlet Protection Bar (Y/N):
Repairs Required:		

Avery.

Table F-2
Catch Basin Cleaning Recording Form

Date	Location	Number of Catch Basins Cleaned	Total Amount Removed
3-23-05 Tuesday	Hastings Ranch.	4	½ ton
	Zoo neb.	2	
	Sierra Madre R.	3	
	Altadena Rd.	2	
	Allen - Maple	1	
	Orange Grove.	4	
	Hill - Maple & C.C.	5	

Notation
✓: Priority Catch Basin
*: Total amount removed from Priority Catch Basins

Table F-3
Drainage Inlet/Catch Basin Information

Location		
Street:	Cross Street:	Side (N,S,E,W):
Distance:	Direction (N,S,E,W):	Inlet Number:
Map Number:	Grid:	
Condition		
Length of Opening:	Height of Opening:	Stencil (Y/N):
Bicycle Bars (Y/N):	Grate Size:	Inlet Protection Bar (Y/N):
Repairs Required:		

Rury

Table F-2
Catch Basin Cleaning Recording Form 3/4 JOW

8-22-08 Date	Location	Number of Catch Basins Cleaned	Total Amount Removed
Monday	Washington Blvd.	7	
	Orange Grove	4	
	City Hall	4	
	Lake Av. - NCC	3	
	Belloy Rd.	1	
	Fair Oaks Maple NCC	5	

Notation
✓: Priority Catch Basin
*: Total amount removed from Priority Catch Basins

Table F-3
Drainage Inlet/Catch Basin Information

Location		
Street:	Cross Street:	Side (N,S,E,W):
Distance:	Direction (N,S,E,W):	Inlet Number:
Map Number:	Grid:	
Condition		
Length of Opening:	Height of Opening:	Stencil (Y/N):
Bicycle Bars (Y/N):	Grate Size:	Inlet Protection Bar (Y/N):
Repairs Required:		

Ruby

Table F-2
Catch Basin Cleaning Recording Form

1/2 Wet Tan

8-18-05 Date Thur	Location	Number of Catch Basins Cleaned	Total Amount Removed
8-18-05 thursday	E Green	6	Dirt wood Leaves. Papers Plastic
	E. Colorado.	3	
	E. Del Mar	4	
	California	3	
	Fair Oaks.	2	
	S. Los Robles	3	
	S. Lake.	3	
	Arroyo Pky	1	

Notation
✓: Priority Catch Basin
*: Total amount removed from Priority Catch Basins

Cleaned & Flushed & Disinfected Drains on Raymon, Holy. Colorado Bl.

Table F-3
Drainage Inlet/Catch Basin Information

Location		
Street:	Cross Street:	Side (N,S,E,W):
Distance:	Direction (N,S,E,W):	Inlet Number:
Map Number:	Grid:	
Condition		
Length of Opening:	Height of Opening:	Stencil (Y/N):
Bicycle Bars (Y/N):	Grate Size:	Inlet Protection Bar (Y/N):
Repairs Required:		

FRANK - Rudy

Table F-2
Catch Basin Cleaning Recording Form

Date	Location	Number of Catch Basins Cleaned	Total Amount Removed
8-17-05 WED	COLORADO Hill To E.C.L.	6	Leaves, Paper, Cans, Bottles, Weeds, mud Dirt, Plastic
	Del Mar Hill To E.C.L.	5	
	N/W Del Mar & S. MADISON	2	
	N/W E. GREEN & "	1	" " "
	S/W " & "	1	Also sand 1/2 TON
			used Jet Rodder AND VAC-CON

Notation
✓: Priority Catch Basin
*: Total amount removed from Priority Catch Basins

Table F-3
Drainage Inlet/Catch Basin Information

Location		
Street:	Cross Street:	Side (N,S,E,W):
Distance:	Direction (N,S,E,W):	Inlet Number:
Map Number:	Grid:	
Condition		
Length of Opening:	Height of Opening:	Stencil (Y/N):
Bicycle Bars (Y/N):	Grate Size:	Inlet Protection Bar (Y/N):
Repairs Required:		

FRANK - Rudy

Table F-2
Catch Basin Cleaning Recording Form

Date	Location	Number of Catch Basins Cleaned	Total Amount Removed
8-16-05 TUES	W/S HILL INC - Maple TO N.C.L.	3	LEAVES, PAPER, CANS BOTTLES, WEEDS, MUD DIRT PLASTIC 1/2 TON
	ORANGE GROVE BL HILL TO SIERRA MADRE VILLA	4	
	Allen Maple TO N.C.L	4	
	Altadena DR Maple TO N.C.L.	3	
	SIERRA MADRE VILLA COLORADO TO N.C.L.	3	
	Rosemead BL HASTING RANCH TO N.C.L.	2	
	HASTING RANCH Rosemead TO N.C.L	5	

Notation
✓: Priority Catch Basin
*: Total amount removed from Priority Catch Basins

Table F-3
Drainage Inlet/Catch Basin Information

Location		
Street:	Cross Street:	Side (N,S,E,W):
Distance:	Direction (N,S,E,W):	Inlet Number:
Map Number:	Grid:	
Condition		
Length of Opening:	Height of Opening:	Stencil (Y/N):
Bicycle Bars (Y/N):	Grate Size:	Inlet Protection Bar (Y/N):
Repairs Required:		

Frank - Rudy

Table F-2
Catch Basin Cleaning Recording Form

Monday Date	Location	Number of Catch Basins Cleaned	Total Amount Removed
8-15-05	City Hall	4	Leaves, Paper, Cans Bottles, Weeds, Mud Dirt, Plastic 1/2 Ton
	Washington BL Arroyo BL to Hill Ave	7	
	Orange Grove - Fair Oaks Ave to Hill Ave	4	
	Fair Oaks Ave - Maple to N.C.L	6	
	Los Robles Ave - " to "	7	
	Lake Ave - " to "	3	
	Belday Rd.	1	

Notation
✓: Priority Catch Basin
*: Total amount removed from Priority Catch Basins

Table F-3
Drainage Inlet/Catch Basin Information

Location		
Street:	Cross Street:	Side (N,S,E,W):
Distance:	Direction (N,S,E,W):	Inlet Number:
Map Number:	Grid:	
Condition		
Length of Opening:	Height of Opening:	Stencil (Y/N):
Bicycle Bars (Y/N):	Grate Size:	Inlet Protection Bar (Y/N):
Repairs Required:		

Rudy

Table F-2
Catch Basin Cleaning Recording Form

Date	Location	Number of Catch Basins Cleaned	Total Amount Removed
8-12-05	1401 Inverness Dr		Cleanup storm drain shown =
Friday	San Rafael		
	Inverness Dr		
	Glen oaks Blv		
	Oaks side Ave 64		
	City Hall		
	California - Arroyo		
	Patricia Way		

Notation
✓: Priority Catch Basin
*: Total amount removed from Priority Catch Basins

Table F-3
Drainage Inlet/Catch Basin Information

Location		
Street:	Cross Street:	Side (N,S,E,W):
Distance:	Direction (N,S,E,W):	Inlet Number:
Map Number:	Grid:	
Condition		
Length of Opening:	Height of Opening:	Stencil (Y/N):
Bicycle Bars (Y/N):	Grate Size:	Inlet Protection Bar (Y/N):
Repairs Required:		

Ruby Cob

Table F-2
Catch Basin Cleaning Recording Form

Date	Location	Number of Catch Basins Cleaned	Total Amount Removed
8-8-05 Tuesday	N. Hill St. ✓		
	N. Allen ✓		
	N. Altadena ✓		
	E. Orange Grove		
	Rosemead		
	Sierra Madre Vill		
	Hastings Ranch		
Monday Route	Delday Rd.		

Notation
✓: Priority Catch Basin
*: Total amount removed from Priority Catch Basins

Table F-3
Drainage Inlet/Catch Basin Information

Location		
Street:	Cross Street:	Side (N,S,E,W):
Distance:	Direction (N,S,E,W):	Inlet Number:
Map Number:	Grid:	
Condition		
Length of Opening:	Height of Opening:	Stencil (Y/N):
Bicycle Bars (Y/N):	Grate Size:	Inlet Protection Bar (Y/N):
Repairs Required:		

Table F-2
Catch Basin Cleaning Recording Form

Date	Location	Number of Catch Basins Cleaned	Total Amount Removed
8-3-05 Wednesday	E. Colorado Hill		
	E Del Mar.		
	San Pas Court		
	S. Allen.		
	Sierra Madre.		
	San Gabriel		
	Poplar Ln.	Done 7:30 am.	

Notation
✓: Priority Catch Basin
*: Total amount removed from Priority Catch Basins

San Pascual Perr: went out Dem to Hell Roberts. & Pedro on sewer Problem.

Table F-3
Drainage Inlet/Catch Basin Information

Location		
Street:	Cross Street:	Side (N,S,E,W):
Distance:	Direction (N,S,E,W):	Inlet Number:
Map Number:	Grid:	
Condition		
Length of Opening:	Height of Opening:	Stencil (Y/N):
Bicycle Bars (Y/N):	Grate Size:	Inlet Protection Bar (Y/N):
Repairs Required:		

Rudy Cole

Table F-2 Catch Basin Cleaning Recording Form			
Date	**Location**	**Number of Catch Basins Cleaned**	**Total Amount Removed**
8-2-05 TUESDAY	① N. Hill		
	N. Allen		
	N. Altadena Dr		
	E. Orange Grove		
	Washington Bl.		

Notation
✓: Priority Catch Basin
*: Total amount removed from Priority Catch Basins

Table F-3 Drainage Inlet/Catch Basin Information		
Location		
Street:	Cross Street:	Side (N,S,E,W):
Distance:	Direction (N,S,E,W):	Inlet Number:
Map Number:	Grid:	
Condition		
Length of Opening:	Height of Opening:	Stencil (Y/N):
Bicycle Bars (Y/N):	Grate Size:	Inlet Protection Bar (Y/N):
Repairs Required:		

At 9:25 AM accident at 1770 E. Mountain Ave it was reported to my supervisor an PD - was call out. picture was taken. and 0036 was taken over to transportation department

Rudy Cole

Table F-2 Catch Basin Cleaning Recording Form			
Date	**Location**	**Number of Catch Basins Cleaned**	**Total Amount Removed**
8-01-05 Monday	(1) City Hall		
	(2) N. Fairoaks		
	(3) N. Los Robles		
	(4) N. Lake		
	(5) E. Orange Grove		
	(6) Washington Blvd.		
	(7) Belday RR		
	Wash Down Surrounding Area.		

Notation
✓: Priority Catch Basin
*: Total amount removed from Priority Catch Basins

Table F-3 Drainage Inlet/Catch Basin Information		
Location		
Street:	Cross Street:	Side (N,S,E,W):
Distance:	Direction (N,S,E,W):	Inlet Number:
Map Number:	Grid:	
Condition		
Length of Opening:	Height of Opening:	Stencil (Y/N):
Bicycle Bars (Y/N):	Grate Size:	Inlet Protection Bar (Y/N):
Repairs Required:		

At 9:25 AM accident at 1760-1770 E. Mountain Av

Table F-2
Catch Basin Cleaning Recording Form

Date	Location	Number of Catch Basins Cleaned	Total Amount Removed
07-29-05 FRIDAY 2-5	(1) CITY HALL	4	
	(2) FAIR OAKS	4	
	(3) ORANGE GROVE BLVD.	6 ✓4	
	(4) W. CALIFORNIA	4	MORE OR LESS ½ TON OF DIRTS, GRAVELS AND LITTLE ROCKS. WITH LEAVES PAPERS, PLASTIC CUP BOTTLES, BAGS AND OTHER MIXED DEBRIS
	(5) SAN RAFAEL	4 ✓2	
	(6) NITHSDALE	2	
	(7) AVE. 64	2	
	(8) PATRICIAN WAY	3	
	(9) GLEN OAKS BLVD.	4 ✓3	
	(10) INVERNESS DR.	5	
		38	

Notation
✓: Priority Catch Basin
*: Total amount removed from Priority Catch Basins

Table F-3
Drainage Inlet/Catch Basin Information

Location		
Street:	Cross Street:	Side (N,S,E,W):
Distance:	Direction (N,S,E,W):	Inlet Number:
Map Number:	Grid:	
Condition		
Length of Opening:	Height of Opening:	Stencil (Y/N):
Bicycle Bars (Y/N):	Grate Size:	Inlet Protection Bar (Y/N):
Repairs Required:		

Table F-2
Catch Basin Cleaning Recording Form

Date	Location	Number of Catch Basins Cleaned	Total Amount Removed
07-28-95 THURSDAY 2-4	(1) E. WALNUT	FAIR 7	
	(2) E. COLORADO	OAKS 4 ✓1	
	(3) E. GREEN	TO 8	
	(4) E. DEL MAR	HILL 4 ✓3	MORE OR LESS 1/2 TON OF WET
	(5) E. CALIFORNIA	3	
	(6) S. FAIR OAKS	3	
CORSON TO S.C.L.	(7) S. LOS ROBLES	4 ✓3	LEAVES, TREE FRUITS, WITH
	(8) S. LAKE	4	
	(9) ARROYO PKWY.	2	PAPERS, PLASTICS,
		39	CANS, BOTTLES AND DIRTS.

Notation
✓: Priority Catch Basin
*: Total amount removed from Priority Catch Basins

(1) * N/E RAYMOND / COLORADO UNION HOLLY
(2) S/E EUCLID / ALLANDALE

CLEANED, FLUSHED AND PUT DISINFECTAN ON STORM DRAIN

Table F-3
Drainage Inlet/Catch Basin Information

Location		
Street:	Cross Street:	Side (N,S,E,W):
Distance:	Direction (N,S,E,W):	Inlet Number:
Map Number:	Grid:	
Condition		
Length of Opening:	Height of Opening:	Stencil (Y/N):
Bicycle Bars (Y/N):	Grate Size:	Inlet Protection Bar (Y/N):
Repairs Required:		

Table F-2 Catch Basin Cleaning Recording Form			
Date	**Location**	**Number of Catch Basins Cleaned**	**Total Amount Removed**
07-27-05 WEDNESDAY 2-3	① E. COLORADO	Hill 6	
	② E. DEL MAR	TO 6 ✓2	
	③ SAN PASCUAL	E.C.L. 4	
CORSON TO S.C.L.	④ S. ALLEN	3	MORE OR LESS 1/4 TON OF MOSTLY
	⑤ SIERRA MADRE BLVD.	5 ✓4	
	⑥ SAN GABRIEL BLVD.	5	
	⑦ POPLAR LN.	1 ✓0	LEAVES, PLASTICS, CUPS, BOTTLES, CUPS AND WITH DIRTS.
		30	

Notation
✓: Priority Catch Basin
*: Total amount removed from Priority Catch Basins

Table F-3 Drainage Inlet/Catch Basin Information		
Location		
Street:	Cross Street:	Side (N,S,E,W):
Distance:	Direction (N,S,E,W):	Inlet Number:
Map Number:	Grid:	
Condition		
Length of Opening:	Height of Opening:	Stencil (Y/N):
Bicycle Bars (Y/N):	Grate Size:	Inlet Protection Bar (Y/N):
Repairs Required:		

Table F-2
Catch Basin Cleaning Recording Form

Date	Location	Number of Catch Basins Cleaned	Total Amount Removed
07-26-05 TUESDAY Z-2	① N. HILL MAPLE	5	
	② N. ALLEN TO	4	
	③ N. ALTADENA N.C.L.	5 ✓4	
	④ E. ORANGE GROVE BLVD.	6 ✓0	MORE OR LESS 1/3 TON OF
	⑤ ROSEMEAD BLVD.	4	
	⑥ SIERRA MADRE VILLA	5	
	⑦ HASTINGS RANCH	5 ✓4	MOSTLY LEAVES WITH DIRTS, PAPER PLASTICS, CANS,
		34	
			GLASS BOTTLES AND OTHER MIXED DEBRIS.

Notation
✓: Priority Catch Basin
*: Total amount removed from Priority Catch Basins

Table F-3
Drainage Inlet/Catch Basin Information

Location		
Street:	Cross Street:	Side (N,S,E,W):
Distance:	Direction (N,S,E,W):	Inlet Number:
Map Number:	Grid:	
Condition		
Length of Opening:	Height of Opening:	Stencil (Y/N):
Bicycle Bars (Y/N):	Grate Size:	Inlet Protection Bar (Y/N):
Repairs Required:		

Table F-2
Catch Basin Cleaning Recording Form

Date	Location	Number of Catch Basins Cleaned	Total Amount Removed
07-25-05 MONDAY Z-1	(1) CITY HALL	3	
	(2) N. FAIR OAKS / MAPLE	5	
	(3) N. LOS ROBLES / TO	5 ✓6	
	(4) N. LAKE / N.C.L.	4	MORE OR LESS 1/2 TON OF DIRTS, GRAVELS, LEAVES, PAPERS, CANS, BOTTLES AND OTHER MIXED DEBRIS.
	(5.) E. ORANGE GROVE BLVD.	5 ✓2	
	(6) WASHINGTON BLVD.	5	
	(7) BELDAY RD.	1	
		28	

Notation
✓: Priority Catch Basin
*: Total amount removed from Priority Catch Basins

* N/E/W RAYMOND / MAPLE:

Table F-3
Drainage Inlet/Catch Basin Information

Location		
Street:	Cross Street:	Side (N,S,E,W):
Distance:	Direction (N,S,E,W):	Inlet Number:
Map Number:	Grid:	
Condition		
Length of Opening:	Height of Opening:	Stencil (Y/N):
Bicycle Bars (Y/N):	Grate Size:	Inlet Protection Bar (Y/N):
Repairs Required: JOB DONE & CLEANED, FLUSHED & PUT DIS-INFECTANT		

Table F-2
Catch Basin Cleaning Recording Form

Date	Location	Number of Catch Basins Cleaned	Total Amount Removed
7-21-05 THURSDAY 2-4	(1) E. WALNUT	4	
	(2) E. COLORADO	4	
	(3) E. GROBEN	5 ✓3	
	(4) E. CALIFORNIA	2	MORE OR LESS
	(5) E. DEL MAR	2	1/4 TON OF
	(6) E. FAIR OAKS	3 ✓0	
	(7) S. LOS ROBLES	3	MIXED DEBRIS
	(8) S. LAKE	2	& DIRT.
	(9) ARROYO PKWY.	1	
		~~26~~	

Notation
✓: Priority Catch Basin
*: Total amount removed from Priority Catch Basins

*(1) N/E/W RAYMOND/COLORADO/UNION/HOLLY (2) N/E/W COLORADO/DELACEY

Table F-3
Drainage Inlet/Catch Basin Information

Location		
Street:	Cross Street:	Side (N,S,E,W):
Distance:	Direction (N,S,E,W):	Inlet Number:
Map Number:	Grid:	
Condition		
Length of Opening:	Height of Opening:	Stencil (Y/N):
Bicycle Bars (Y/N):	Grate Size:	Inlet Protection Bar (Y/N):
~~Repairs Required:~~ JOB DONE: CLEANED, FLUSHED AND PUT DISINFECTANT ON STORM DRAINS.		

Table F-2
Catch Basin Cleaning Recording Form

Date	Location	Number of Catch Basins Cleaned	Total Amount Removed
07-20-05 WEDNESDAY 2-3	(1) E. COLORADO (HILL	4	
	(2) E. DEL MAR (TO	5	
	(3) SAN PASCUAL (E.C.L.	4 ✓3	
	(4) S. ALLEN	2	MORE OR LESS
	(5) SIERRA MADRE BLVD.	5 ✓0	1/4 TON OF
	(6) SAN GABRIEL BLVD.	5	
	(7) POPLAR LN.		MOSTLY LEAVES
		26	& PAPERS.
			WITH DIRTS
			& GRAVELS.

Notation
✓: Priority Catch Basin
*: Total amount removed from Priority Catch Basins

RECEIVED PHONE CALL FROM BOB KUEHLER REGARDING
* 961 E. GREEN ST; RESPOND TO THE LOCATION AND
CLEANED, FLUSHED AND PUT DISINFECTANT ON THE
STREET CURB & DRAIN.

Table F-3
Drainage Inlet/Catch Basin Information

Location		
Street:	Cross Street:	Side (N,S,E,W):
Distance:	Direction (N,S,E,W):	Inlet Number:
Map Number:	Grid:	
Condition		
Length of Opening:	Height of Opening:	Stencil (Y/N):
Bicycle Bars (Y/N):	Grate Size:	Inlet Protection Bar (Y/N):
Repairs Required:		

* S/E CORNER (ON BURLEIGH)
BURLEIGH/LA LOMA RD. DAMAGE STORM DRAIN GUTTER.

Table F-2
Catch Basin Cleaning Recording Form

Date	Location	Number of Catch Basins Cleaned	Total Amount Removed
07-19-05 TUESDAY 2-2	(1) N. Hill / MAPLE	5	
	(2) N. ALLEN / TO	4	
	(3) N. ALTADENA / N.C.L.	4 ✓3	
	(4) ORANGE GROVE BLVD.	5	MORE OR LESS 1/2 TON OF DIRT, GRAVELS, SANDS, LEAVES, PAPERS, PLASTICS, CANS, GLASS & OTHER MIXED DEBRIS.
	(5) ROSEMEAD BLVD.	5 ✓3	
	(6) SIERRA MADRE VILLA	5	
	(7) HASTINGS RANCH.	5 ✓3	
		32	

Notation
✓: Priority Catch Basin
*: Total amount removed from Priority Catch Basins

* 10:15 A.M. RECEIVED RADIO CALL FROM S.R. REGARDING COMPLAINT OF BAD ODOR ON STREET CURB INFRONT 251 OHIO ST. RESPOND TO THE LOCATION, MEET WITH MR. ROBERT SPURLOCK. PROBLEM: PILES OF LEAVES WITH STANDING WATER ON THE CURB. CALLED MR. ARNOLD GONZALES, ST. CLEANING SUPERVISOR, TO SHOW HIM THE SITUATION. HE CALLED MR. JULIO GONZALES, SWEEPER TRUCK DRIVER. JULIO CAME AND SWEEP THE STREET. 1024

Table F-3
Drainage Inlet/Catch Basin Information

Location		
Street:	Cross Street:	Side (N,S,E,W):
Distance:	Direction (N,S,E,W):	Inlet Number:
Map Number:	Grid:	
Condition		
Length of Opening:	Height of Opening:	Stencil (Y/N):
Bicycle Bars (Y/N):	Grate Size:	Inlet Protection Bar (Y/N):
Repairs Required:		

Table F-2
Catch Basin Cleaning Recording Form

Date	Location	Number of Catch Basins Cleaned	Total Amount Removed
07-18-05 MONDAY 7-1	(1) CITY HALL	3	
	(2) N. FAIR OAKS \ MAPLE	5	
	(3) N. LOS ROBLES > TO	6 ✓4	
	(4) N. LAKE / N.C.L.	3	MORE OR LESS
FAIR OAKS → Hill	(5) ORANGE GROVE BLVD.	5 ✓2	1/2 TON OF DIRT,
WEST DR. → Hill	(6) WASHINGTON BLVD.	5	
	(7) BELDAY RD.	1	LEAVES, PAPERS,
		28 ✓2	PLASTICS, CANS,
			BOTTLES & OTHER
			MIXED DEBRIS.

Notation
✓: Priority Catch Basin
*: Total amount removed from Priority Catch Basins

* 10:20 A.M. RECEIVED RADIO CALL FROM SR., REGARDING COMPLAINT ON STORM DRAIN WITH BAD ODOR AT S/E CORNER OF WILSON AND WALNUT. RESPONDED TO THE LOCATION, MEET MR. R. SPURLOCK, ACTING LEADMAN. CLEANED THE DRAIN AND PUT DISINFECTANT.

Table F-3
Drainage Inlet/Catch Basin Information

Location		
Street:	Cross Street:	Side (N,S,E,W):
Distance:	Direction (N,S,E,W):	Inlet Number:
Map Number:	Grid:	
Condition		
Length of Opening:	Height of Opening:	Stencil (Y/N):
Bicycle Bars (Y/N):	Grate Size:	Inlet Protection Bar (Y/N):
Repairs Required: THE STORM DRAIN IS CLOGGED, WITH STANDING		

COLOR BLACK WATER. NEED BIG VACUUM TRUCK 1658 TO SUCK THE WATER AND CLEAR THE LINE.
(S/E WILSON/WALNUT)

Table F-2 Catch Basin Cleaning Recording Form			
Date	**Location**	**Number of Catch Basins Cleaned**	**Total Amount Removed**
07-15-05 FRIDAY 2-5	1. CITY HALL	2	
	2. W. CALIFORNIA	4	
	3. S/O ORANGE GROVE	4 ✓	
	4. S. FAIR OAKS	2	MORE OR LESS 2/3 OF DIRTS, GRAVELS, LEAVES, PLASTICS, PAPERS, TWIGS AND OTHER MIXED DEBRIS.
	5. SAN RAFAEL	5	
	6. NITHEDALE	2	
	7. AVE. 64	2 ✓	
	8. PATRICIAN WAY	2	
	9. GLEN OAKS BLVD.	5	
	10. INVERNESS DR.	4 ✓	
		32 *	

Notation

✓: Priority Catch Basin

*: Total amount removed from Priority Catch Basins

Table F-3 Drainage Inlet/Catch Basin Information		
Location		
Street:	Cross Street:	Side (N,S,E,W):
Distance:	Direction (N,S,E,W):	Inlet Number:
Map Number:	Grid:	
Condition		
Length of Opening:	Height of Opening:	Stencil (Y/N):
Bicycle Bars (Y/N):	Grate Size:	Inlet Protection Bar (Y/N):
Repairs Required:		

Table F-2
Catch Basin Cleaning Recording Form

Date	Location	Number of Catch Basins Cleaned	Total Amount Removed
07-14-05 THURSDAY 2-4	(1) E. WALNUT / FAIR	5	
	(2) E. COLORADO / OAKS	3	
	(3) E. DEL MAR / TO	3 ✓	
	(4) E. GREEN	7	MORE OR LESS
	(5) E. CALIFORNIA / HILL.	4 ½	1/3 TON OF
	(6) S. FAIR OAKS	2.	
	(7) S. LOS ROBLES / CARSON	4	DIRTS, CONCRETE
	(8) S. LAKE / TO	4 ½	AGGREGATES, GRAVEL
	(9) ARROYO PKWY. / S.C.L.	3	PLASTICS, CANS,
		(35)	BOTTLES & OTHER
			MIXED DEBRIS

Notation
✓: Priority Catch Basin
*: Total amount removed from Priority Catch Basins

*(1) RAYMOND / COLORADO / UNION / Holly — CORNER DRAINS WERE CLEANED, FLUSHED & PUT DISINFECTANT (PINE-SOL) 6:50 4.pm. LEO

Table F-3
Drainage Inlet/Catch Basin Information

Location (2) EUCLID / ALLENDALE = CLEANED, FLUSHED & PUT DISINFECTANT		
Street:	Cross Street:	Side (N,S,E,W):
Distance:	Direction (N,S,E,W):	Inlet Number:
Map Number:	Grid:	
Condition		
Length of Opening:	Height of Opening:	Stencil (Y/N):
Bicycle Bars (Y/N):	Grate Size:	Inlet Protection Bar (Y/N):
Repairs Required:		

Table F-2
Catch Basin Cleaning Recording Form

Date	Location	Number of Catch Basins Cleaned	Total Amount Removed
07-13-05 WEDNESDAY 2-7	(1) E. COLORADO (HILL TO E.C.L.)	5	
	(2) E. DEL MAR	6	
	(3) SAN PASCUAL	4	
CORSON TO S.C.L.	(4) S. ALLEN	4	MORE OR LESS 1/4 TON OF LEAVES, PAPERS, PLASTICS CANS & BOTTLES
	(5) SIERRA MADRE BLVD.	4 ✓3	
	(6) SAN GABRIEL BLVD.	5	
	(7) POPLAR LN.	1	
		29	

Notation
✓: Priority Catch Basin
*: Total amount removed from Priority Catch Basins

Table F-3
Drainage Inlet/Catch Basin Information

Location		
Street:	Cross Street:	Side (N,S,E,W):
Distance:	Direction (N,S,E,W):	Inlet Number:
Map Number:	Grid:	
Condition		
Length of Opening:	Height of Opening:	Stencil (Y/N):
Bicycle Bars (Y/N):	Grate Size:	Inlet Protection Bar (Y/N):
Repairs Required:		

Table F-2
Catch Basin Cleaning Recording Form

Date	Location	Number of Catch Basins Cleaned	Total Amount Removed
07-12-05 TUESDAY 7-2	(1) N. Hill MAPLE	2	
	(2) N. ALLEN TO	2	
	(3) N. ALTADENA / N.C.C.	2	
	(4) E. ORANGE GROVE	5 ✓	MORE OR LESS 1/4 TON OF MOSTLY LEAVES, PAPERS & PLASTICS WITH DIRTS, GRAVELS & OTHER MIXED DEBRIS.
	(5) ROSEMEAD	6	
	(6) SIERRA MADRE Villa	6	
	(7) HASTINGS RANCH	5	
		28	

Notation
✓: Priority Catch Basin
*: Total amount removed from Priority Catch Basins

* CHECK CLARIFIER I & 2

Table F-3
Drainage Inlet/Catch Basin Information

Location		
Street:	Cross Street:	Side (N,S,E,W):
Distance:	Direction (N,S,E,W):	Inlet Number:
Map Number:	Grid:	
Condition		
Length of Opening:	Height of Opening:	Stencil (Y/N):
Bicycle Bars (Y/N):	Grate Size:	Inlet Protection Bar (Y/N):
Repairs Required:		

Table F-2
Catch Basin Cleaning Recording Form

Date	Location	Number of Catch Basins Cleaned	Total Amount Removed
07-11-05 MONDAY 8-1	(1) CITY HALL	3	
	(2) N. FAIR OAKS	4	
	(3) N. LOS ROBLES	4 ✓	
	(4) N. LAKE	3	MORE OR LESS 1/2 TON OF MASTIC LEAVES & PAPERS.
	(5) E. ORANGE GROVE	6 ✓	
	(6) WASHINGTON BLVD.	7	
	✓ (7) BELDAY RD.	1	WITH DIRTS & OTHER MIXED DEBRIS.
		(28)	

Notation
✓: Priority Catch Basin
*: Total amount removed from Priority Catch Basins

Table F-3
Drainage Inlet/Catch Basin Information

Location		
Street:	Cross Street:	Side (N,S,E,W):
Distance:	Direction (N,S,E,W):	Inlet Number:
Map Number:	Grid:	
Condition		
Length of Opening:	Height of Opening:	Stencil (Y/N):
Bicycle Bars (Y/N):	Grate Size:	Inlet Protection Bar (Y/N):
Repairs Required:		

Table F-2
Catch Basin Cleaning Recording Form

Date	Location	Number of Catch Basins Cleaned	Total Amount Removed
07-07-05 THURSDAY 2-4	(1) E. WALNUT FAIR	6	
	(2) E. COLORADO OAKS	4 ✓	
	(3) E. DEL MAR TO	6	
	(4) E. GREEN HILL	8 ✓ 4	
	(5) E. CALIFORNIA	4	
	(6) S. FAIR OAKS	2 ✓	
	(7) S. LOS ROBLES	4	MORE OR LESS
	(8) S. LAKE	3	
	(9) ARROYO PKWY.	2	1/2 TON OF LEAVES, PAPERS, PLASTICS,
		39	CANS, GLASS, BOTTLES, CONCRETE AGGREGATES & DIRTS.

Notation
✓: Priority Catch Basin
*: Total amount removed from Priority Catch Basins

Table F-3
Drainage Inlet/Catch Basin Information

Location		
Street:	Cross Street:	Side (N,S,E,W):
Distance:	Direction (N,S,E,W):	Inlet Number:
Map Number:	Grid:	
Condition		
Length of Opening:	Height of Opening:	Stencil (Y/N):
Bicycle Bars (Y/N):	Grate Size:	Inlet Protection Bar (Y/N):
Repairs Required:		

Table F-2
Catch Basin Cleaning Recording Form

Date	Location	Number of Catch Basins Cleaned	Total Amount Removed
07-06-05 WEDNESDAY 2-3	(1) E. COLORADO / HILL	3	
	(2) E. DEL MAR / TO	3	
	(3) SAN PASCUAL / E. COL.	5 ✓	
	(4) S. ALLEN	4	MORE OR LESS 1/2 TON OF MIXED DEBRIS & DIRTS.
	(5) SAN GABRIEL BLVD.	4	
	(6) SIERRA MADRE BLVD.	4 ✓3	
	(7) POPLAR LN.	1	
		~~24~~	

Notation
✓: Priority Catch Basin
*: Total amount removed from Priority Catch Basins

* (1) N/W OAK KNOLL / GREEN (SUSHI OF NAPLES)
(2) N/W MADISON / GREEN (CULINARY ARTS SCHOOL)

Table F-3
Drainage Inlet/Catch Basin Information

Location		
Street:	Cross Street:	Side (N,S,E,W):
Distance:	Direction (N,S,E,W):	Inlet Number:
Map Number:	Grid:	
Condition		
Length of Opening:	Height of Opening:	Stencil (Y/N):
Bicycle Bars (Y/N):	Grate Size:	Inlet Protection Bar (Y/N):
~~Repairs Required:~~ JOB DONE: CLEANED FLUSHED/VACUM w/ TRUCK 1658 AND PUT DISINFECTANT (PINE FLOR) MRS PEDRO IBARRA, MR. RUDY COLE & LEO.		

Table F-2
Catch Basin Cleaning Recording Form

Date	Location	Number of Catch Basins Cleaned	Total Amount Removed
07-05-05 TUESDAY 7-2	(1) N. HILL / MAPLE	3	
	(2) N. ALLEN / TO	3	
	(3) N. ALTADENA / No. Col.	4 ✓	
	(4) E. ORANGE GROVE BLVD.	5	MORE OR LESS 1/3 TON OF MIXED DEBRIS LEAVES, PAPERS & PARTS.
	(5) SIERRA MADRE VILLA	4	
	(6) ROSEMEAD BLVD.	5 ~~4~~	
	(7) HASTINGS RANCH	4	
		~~28~~ 28	

Notation
✓: Priority Catch Basin
*: Total amount removed from Priority Catch Basins

Table F-3
Drainage Inlet/Catch Basin Information

Location		
Street:	Cross Street:	Side (N,S,E,W):
Distance:	Direction (N,S,E,W):	Inlet Number:
Map Number:	Grid:	
Condition		
Length of Opening:	Height of Opening:	Stencil (Y/N):
Bicycle Bars (Y/N):	Grate Size:	Inlet Protection Bar (Y/N):
Repairs Required:		

Table F-2
Catch Basin Cleaning Recording Form

Date	Location	Number of Catch Basins Cleaned	Total Amount Removed
07-01-05 FRIDAY 2-5	(1) CITY HALL	5	
	(2) S. FAIR OAKS	3	
	(3) ORANGE GROVE	5 ✓3	
	(4) W. CALIFORNIA	4	MORE OR LESS 1/2 TON OF MIXED DEBRIS & DIRTS.
	(5) SAN RAFAEL	4 ✓1	
	(6) NITHSDALE	2	
	(7) AVE. 64	3	
	(8) PATRICIAN WAY	3	
	(9) GLEN OAKS BLVD.	5 ✓4	
	(10) INVERNESS DR.	4	
		38	

Notation
✓: Priority Catch Basin
*: Total amount removed from Priority Catch Basins

Table F-3
Drainage Inlet/Catch Basin Information

Location		
Street:	Cross Street:	Side (N,S,E,W):
Distance:	Direction (N,S,E,W):	Inlet Number:
Map Number:	Grid:	
Condition		
Length of Opening:	Height of Opening:	Stencil (Y/N):
Bicycle Bars (Y/N):	Grate Size:	Inlet Protection Bar (Y/N):
Repairs Required:		