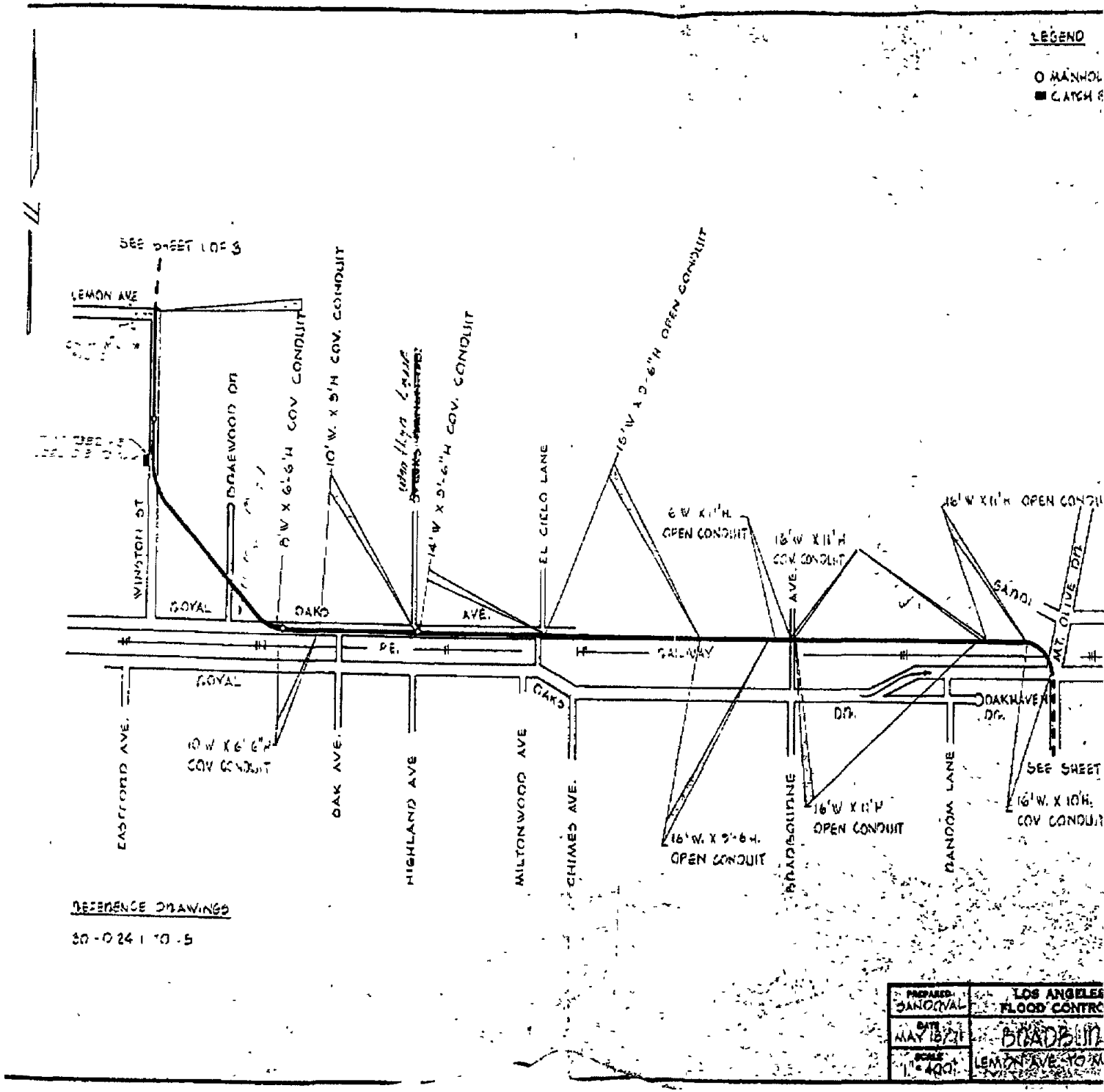
LEGEND
O MANHOL
CATCH
SEE SHEET 1 OF 3
LEMON AVE
WINSTON ST
BRAEWOOD DR
8'W X 6'-6"H COV CONDUIT
10'W. X 5'H COV. CONDUIT
14'W X 5'-6"H COV. CONDUIT
EL CIELO LANE
16'W X 5'-6"H OPEN CONDUIT
6'W X 11'H OPEN CONDUIT
16'W X 11'H COV CONDUIT
16'W X 11'H OPEN CONDU
SANDI
MT. OLIVE DR.
GOYAL
OAKS
AVE.
P.E.
RAILWAY
GOYAL
OAKS
DR.
OAKHAVEN DR.
EASTFORD AVE.
10'W X 6'-6"H COV CONDUIT
OAK AVE.
HIGHLAND AVE
MILTONWOOD AVE
CHIMES AVE.
16'W. X 5'-6"H. OPEN CONDUIT
BRADBOURNE AVE.
16'W X 11'H OPEN CONDUIT
RANDOM LANE
SEE SHEET
16'W. X 10'H. COV CONDUIT
REFERENCE DRAWINGS
30-0241 TO -5
PREPARED SANDOVAL
DATE MAY 18/71
SCALE 1" = 400'
LOS ANGELES FLOOD CONTRO
BRADBUR
LEMON AVE. TO M

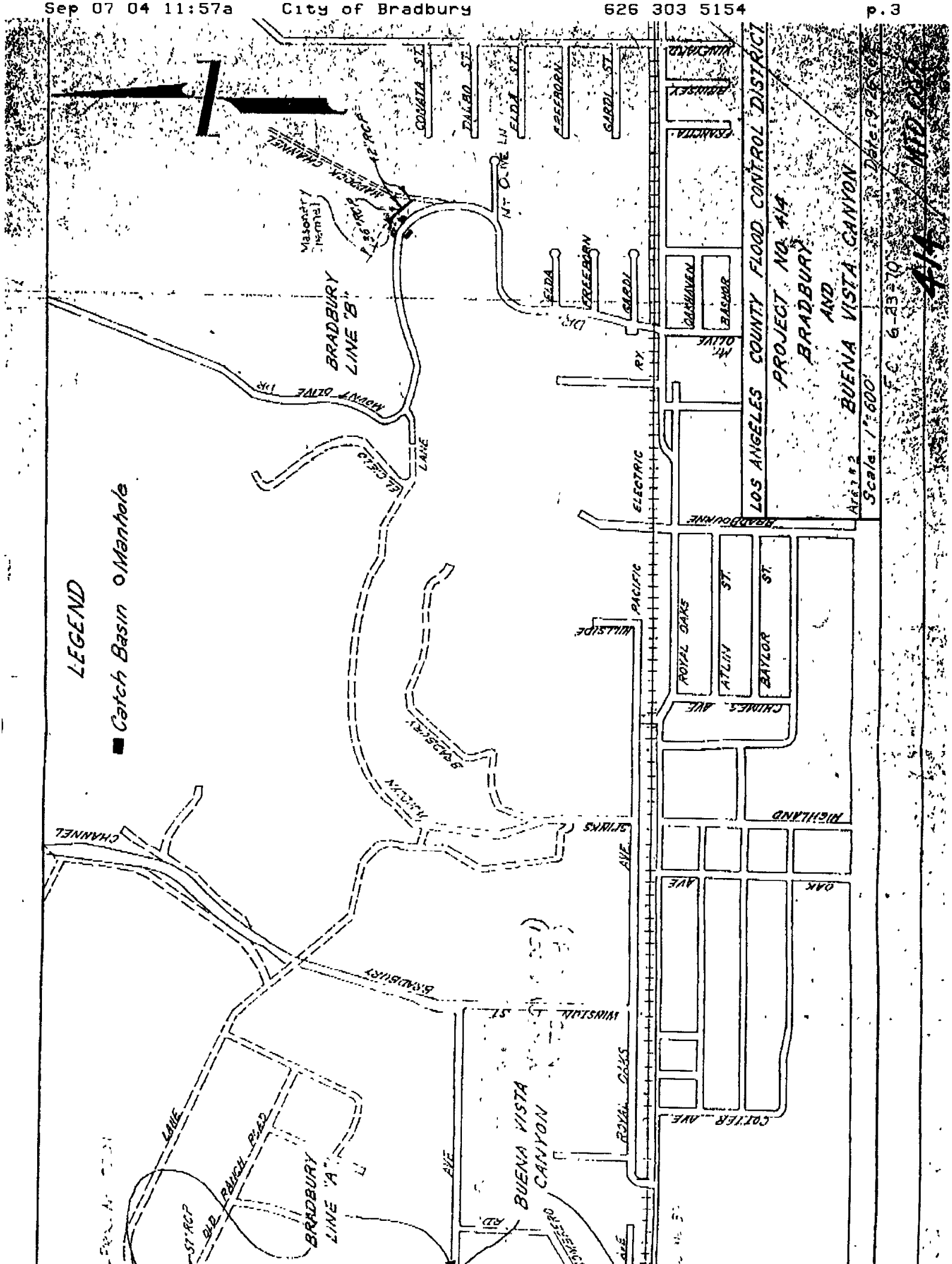
LOS ANGELES COUNTY FLOOD CONTROL DISTRICT
PROJECT NO. 414
BRADBURY
AND
BUENA VISTA CANYON
Scale: 1"=600'
LEGEND
Catch Basin
Manhole
BRADBURY LINE "B"
BRADBURY LINE "A"
BUENA VISTA CANYON
MOUNT OLIVE DR
ELECTRIC
PACIFIC
ROYAL OAKS
ATLIN ST.
BAYLOR ST.
CHIMES AVE
HIGHLAND
OAK AVE
COTTER AVE
WINSTON ST
BRADBURY
CHANNEL
LANE
OLD RANCH ROAD
ST RCP
CONATA ST
DALBO ST
ELDA ST
FREEBORN
GARDI ST
FRANCITA
BRINSEY
KINGYARD
OAKHAVEN
BASHOR
MT. OLIVE
RY.
BRADBOURNE
HILLSIDE
SPINKS
AVE
ROYAL OAKS
AVE
RD.
Masonry Channel
MADDOCK CHANNEL
42" RCP
36" RCP
414

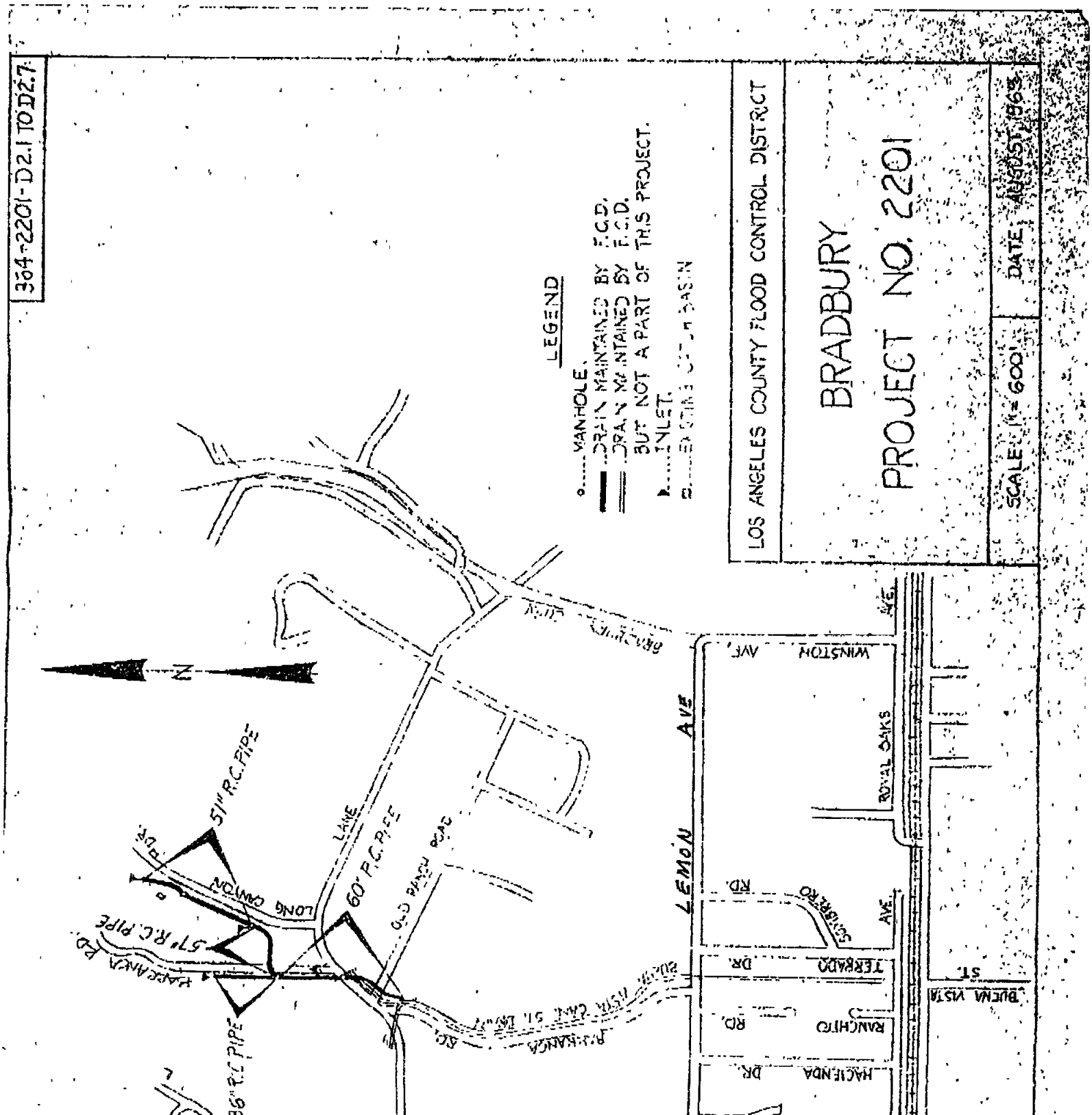
364-2201-D2.1 TO D2.7
LEGEND
MANHOLE.
DRAIN MAINTAINED BY F.C.D.
DRAIN MAINTAINED BY F.C.D. BUT NOT A PART OF THIS PROJECT.
INLET.
LOS ANGELES COUNTY FLOOD CONTROL DISTRICT
BRADBURY
PROJECT NO. 2201
SCALE: 1" = 600'
DATE: AUGUST 1963
N
51" R.C. PIPE
57" R.C. PIPE
36" R.C. PIPE
60" R.C. PIPE
LONG CANYON DR.
LANE
OLD RANCH ROAD
LEMON AVE
WINSTON AVE.
ROYAL OAKS AVE.
SOMBRERO RD.
TERRADO DR.
RANCHITO RD.
HACIENDA DR.
BUENA VISTA ST.