SEE SHT. NO. 1963

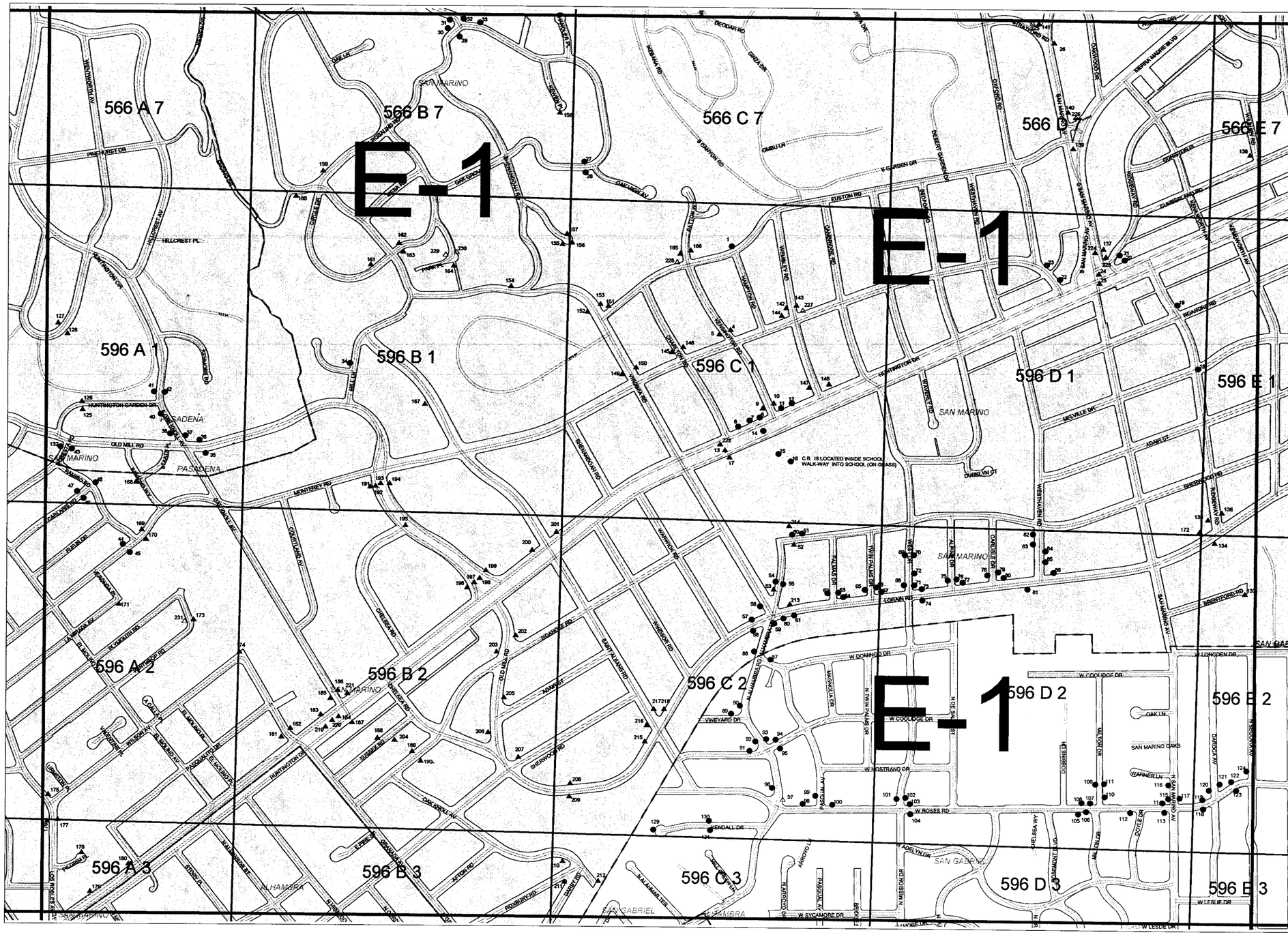

SEE SHT. NO. 1910

SEE SHT. NO. E-2017

SEE SHT. NO. 1965

Grid Layout

2	1
3	4

THIS MAP IS INTENDED FOR USE ONLY AS OPERATIONS MAP BY LOS ANGELES COUNTY CONSTRUCTION DIVISION. LOS ANGELES COUNTY EXPRESSLY DISCLAIMS ANY LIABILITY FOR ANY INACCURACIES WHICH MAY BE PRESENT IN THIS MAP.

N
W E
S

Catch Basins

- ■ RMD (Clean)
- ● LACFCD (Clean)
- ○ LACFCD (Don't Clean)
- ▲ City (Clean)
- △ City (Don't Clean)
- ☆ Unassigned

NUMBER OF CATCH BASINS TO BE CLEANED ON THIS PAGE:
For the City of:
SAN GABRIEL

LACFCD: 39

Total: 39

DATE PRINTED:
04-05-2011

Los Angeles River Watershed

TG: 596: C-1

SEE SHT. NO. 1964

SEE SHT. NO. 1911

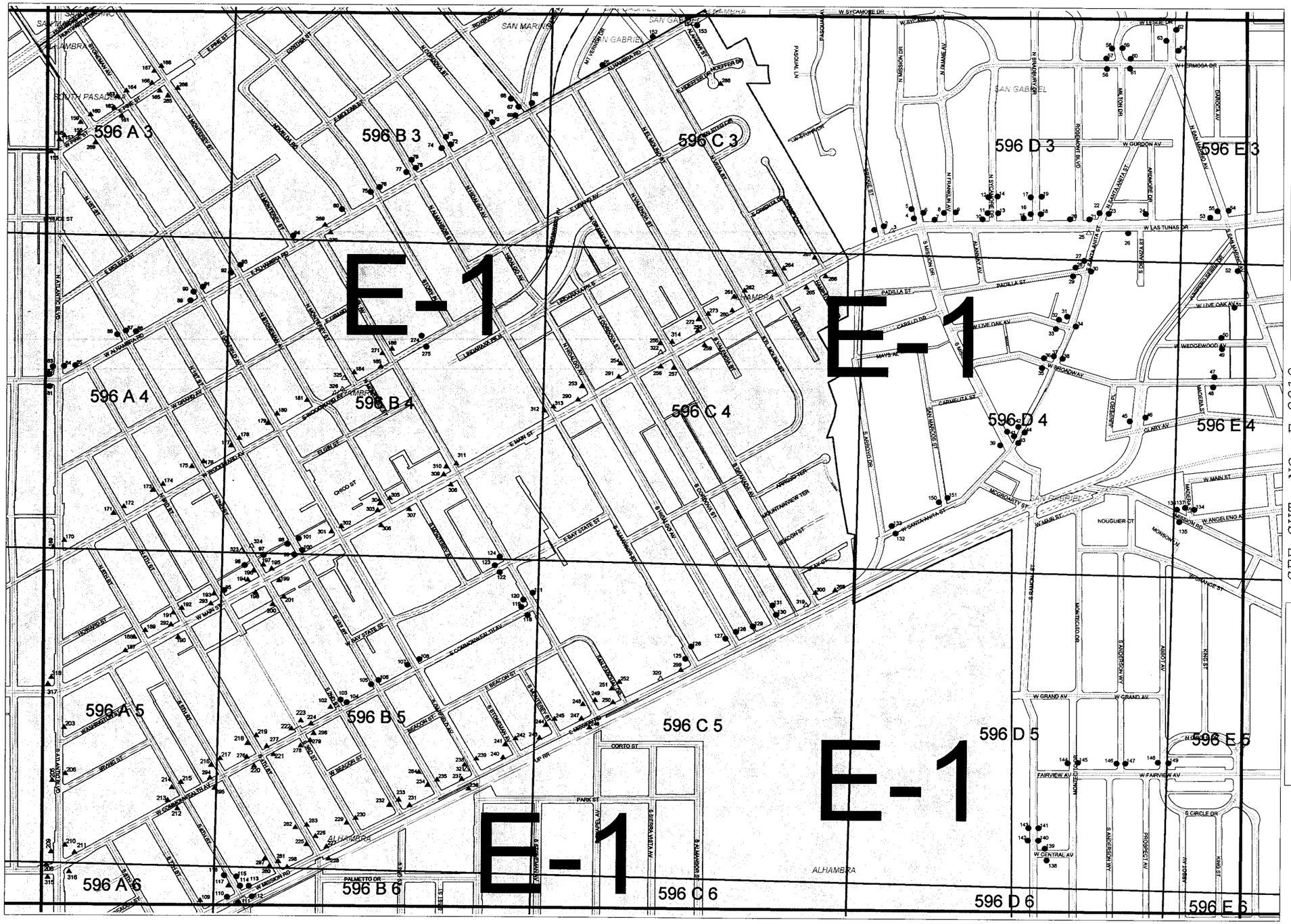

Grid Layout

2	1
3	4

THIS MAP IS INTENDED FOR USE ONLY AS OPERATIONS MAP BY LOS ANGELES COUNTY CONSTRUCTION DIVISION. LOS ANGELES COUNTY EXPRESSLY DISCLAIMS ANY LIABILITY FOR ANY INACCURACIES WHICH MAY BE PRESENT IN THIS MAP.

N
W E
S

SEE SHT. NO. E-2018

Catch Basins

- ■ RMD (Clean)
- ● LACFCD (Clean)
- ○ LACFCD (Don't Clean)
- ▲ City (Clean)
- △ City (Don't Clean)
- ☆ Unassigned

NUMBER OF CATCH BASINS TO BE CLEANED ON THIS PAGE:
For the City of:
SAN GABRIEL

LACFCD: 85

Total: 85

SEE SHT. NO. E-1966

DATE PRINTED:
04-05-2011

Los Angeles River Watershed

TG: 596: C-4

SEE SHT. NO. 1965

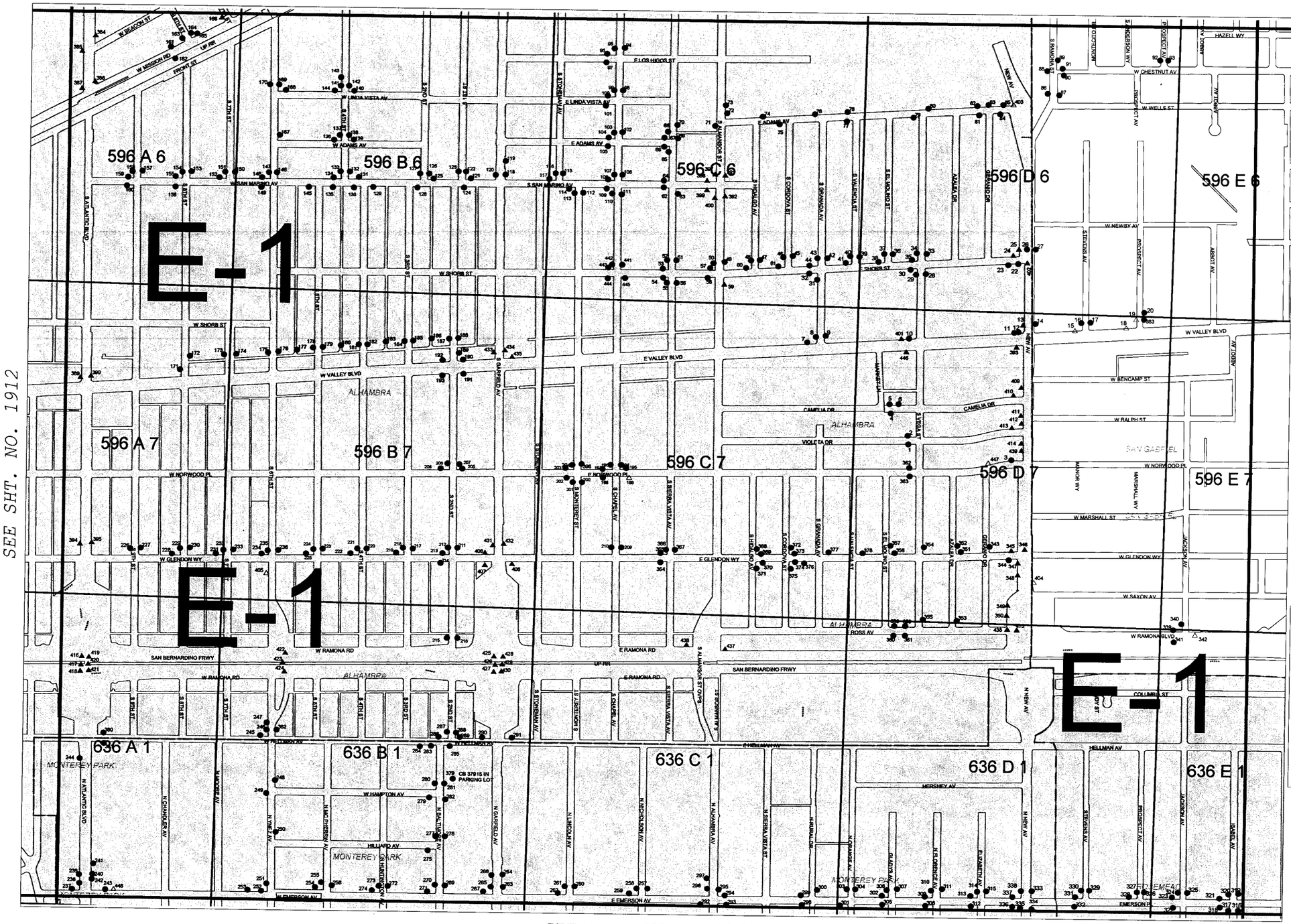

SEE SHT. NO. 1912

SEE SHT. NO. E-2019

Grid Layout

2	1
3	4

THIS MAP IS INTENDED FOR USE ONLY AS OPERATIONS MAP BY LOS ANGELES COUNTY CONSTRUCTION DIVISION. LOS ANGELES COUNTY EXPRESSLY DISCLAIMS ANY LIABILITY FOR ANY INACCURACIES WHICH MAY BE PRESENT IN THIS MAP.

N
W E
S

Catch Basins

- ■ RMD (Clean)
- ● LACFCD (Clean)
- ○ LACFCD (Don't Clean)
- ▲ City (Clean)
- △ City (Don't Clean)
- ☆ Unassigned

NUMBER OF CATCH BASINS TO BE CLEANED ON THIS PAGE:

For the City of:
SAN GABRIEL

LACFCD: 17

Total: 17

SEE SHT. NO. E-1967

DATE PRINTED:
04-06-2011

Los Angeles River Watershed

TG: 596: C-7

SEE SHT. NO. E-2016

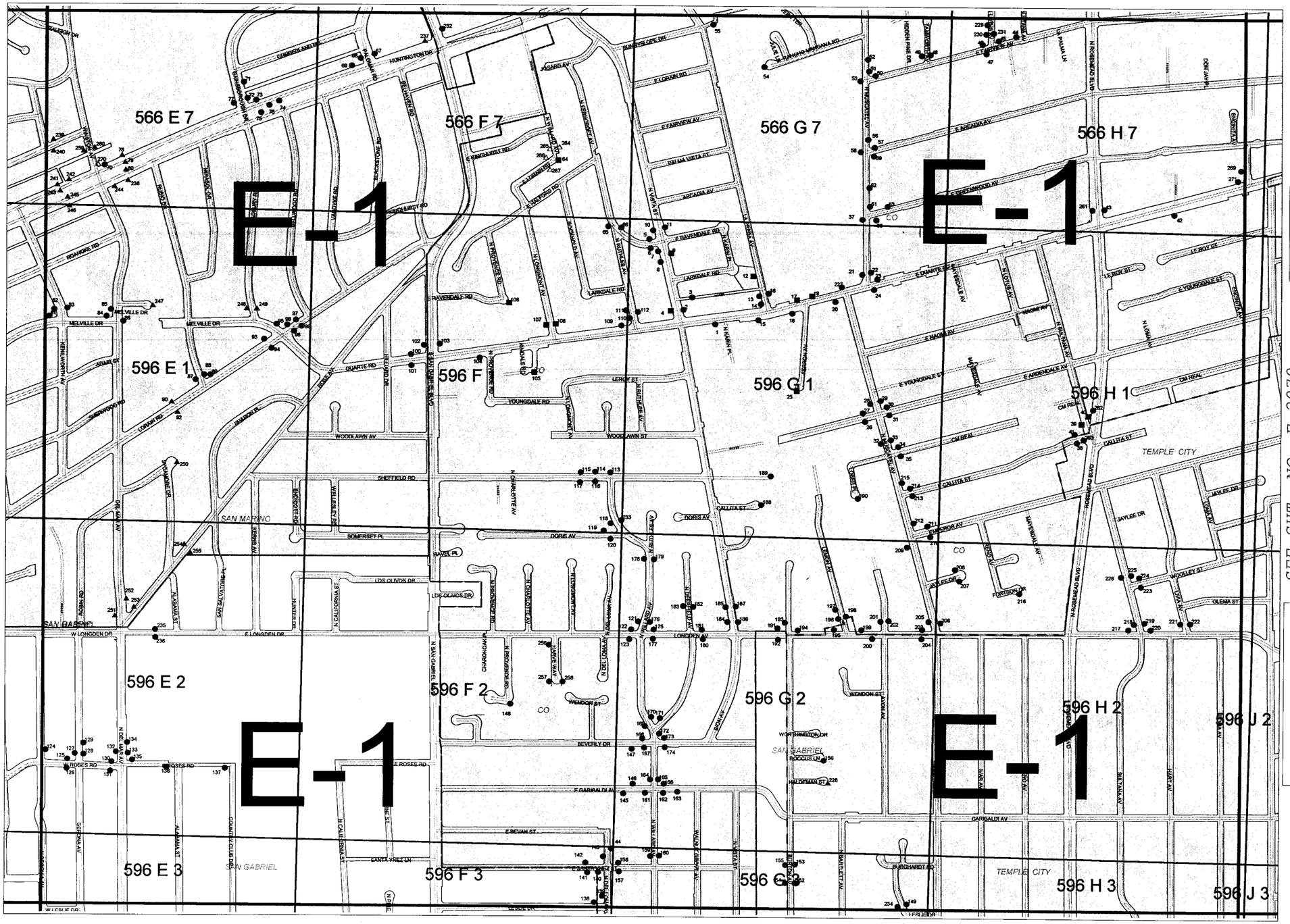

SEE SHT. NO. 1964

SEE SHT. NO. E-2070

SEE SHT. NO. E-2018

Grid Layout

2	1
3	4

THIS MAP IS INTENDED FOR USE ONLY AS OPERATIONS MAP BY LOS ANGELES COUNTY CONSTRUCTION DIVISION. LOS ANGELES COUNTY EXPRESSLY DISCLAIMS ANY LIABILITY FOR ANY INACCURACIES WHICH MAY BE PRESENT IN THIS MAP.

N W E S

Catch Basins

- ■ RMD (Clean)
- ● LACFCD (Clean)
- ○ LACFCD (Don't Clean)
- ▲ City (Clean)
- △ City (Don't Clean)
- ☆ Unassigned

NUMBER OF CATCH BASINS TO BE CLEANED ON THIS PAGE:
For the City of:
SAN GABRIEL

LACFCD: 21

Total: 21

SEE SHT. NO. E-2017

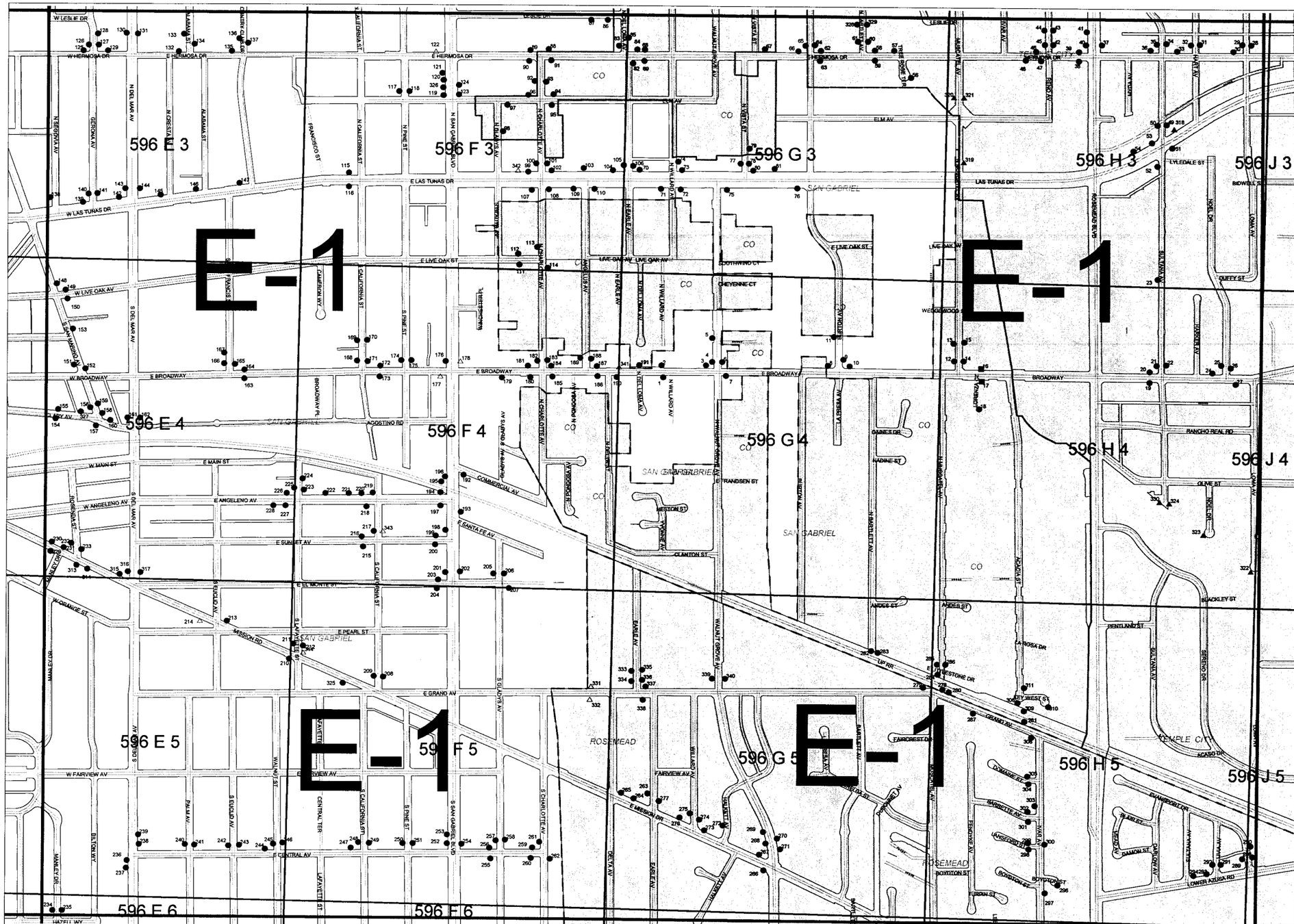

SEE SHT. NO. 1965

SEE SHT. NO. E-2071

SEE SHT. NO. E-2019

Grid Layout

2	1
3	4

THIS MAP IS INTENDED FOR USE ONLY AS OPERATIONS MAP BY LOS ANGELES COUNTY CONSTRUCTION DIVISION. LOS ANGELES COUNTY EXPRESSLY DISCLAIMS ANY LIABILITY FOR ANY INACCURACIES WHICH MAY BE PRESENT IN THIS MAP.

N
W E
S

Catch Basins

- ■ RMD (Clean)
- ● LACFCD (Clean)
- ○ LACFCD (Don't Clean)
- ▲ City (Clean)
- △ City (Don't Clean)
- ☆ Unassigned

NUMBER OF CATCH BASINS TO BE CLEANED ON THIS PAGE:
For the City of:
SAN GABRIEL

LACFCD: 194

Total: 194

SEE SHT. NO. E-2018

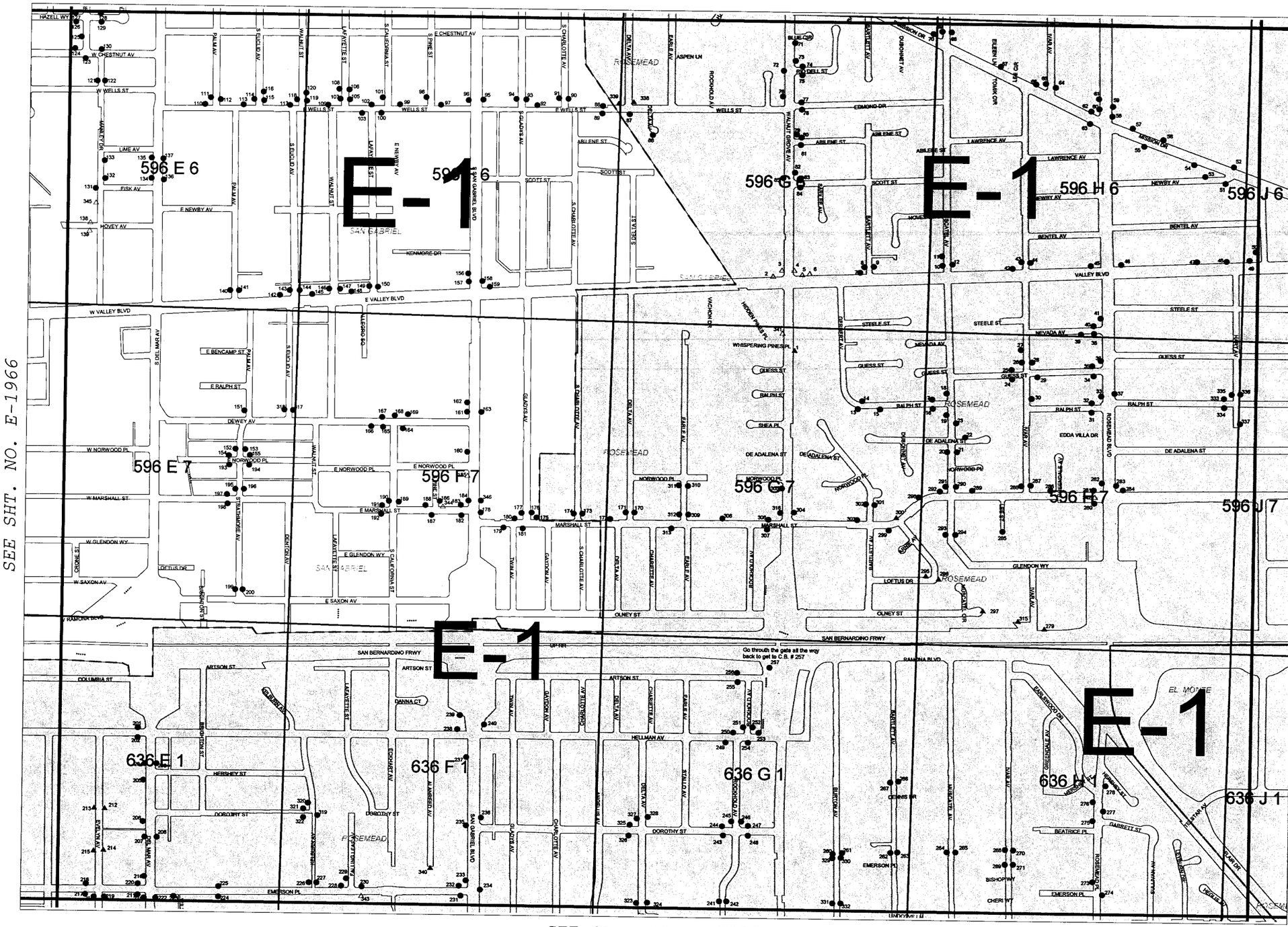

SEE SHT. NO. E-1966

SEE SHT. NO. E-2072

Grid Layout

2	1
3	4

THIS MAP IS INTENDED FOR USE ONLY AS OPERATIONS MAP BY LOS ANGELES COUNTY CONSTRUCTION DIVISION. LOS ANGELES COUNTY EXPRESSLY DISCLAIMS ANY LIABILITY FOR ANY INACCURACIES WHICH MAY BE PRESENT IN THIS MAP.

N W E S

Catch Basins

- ■ RMD (Clean)
- ● LACFCD (Clean)
- ○ LACFCD (Don't Clean)
- ▲ City (Clean)
- △ City (Don't Clean)
- ☆ Unassigned

NUMBER OF CATCH BASINS TO BE CLEANED ON THIS PAGE:
For the City of:
SAN GABRIEL

LACFCD: 107

Total: 107

SEE SHT. NO. E-2020

DATE PRINTED:
04-06-2011

Los Angeles River Watershed

TG: 596: G-7