





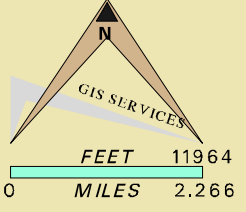
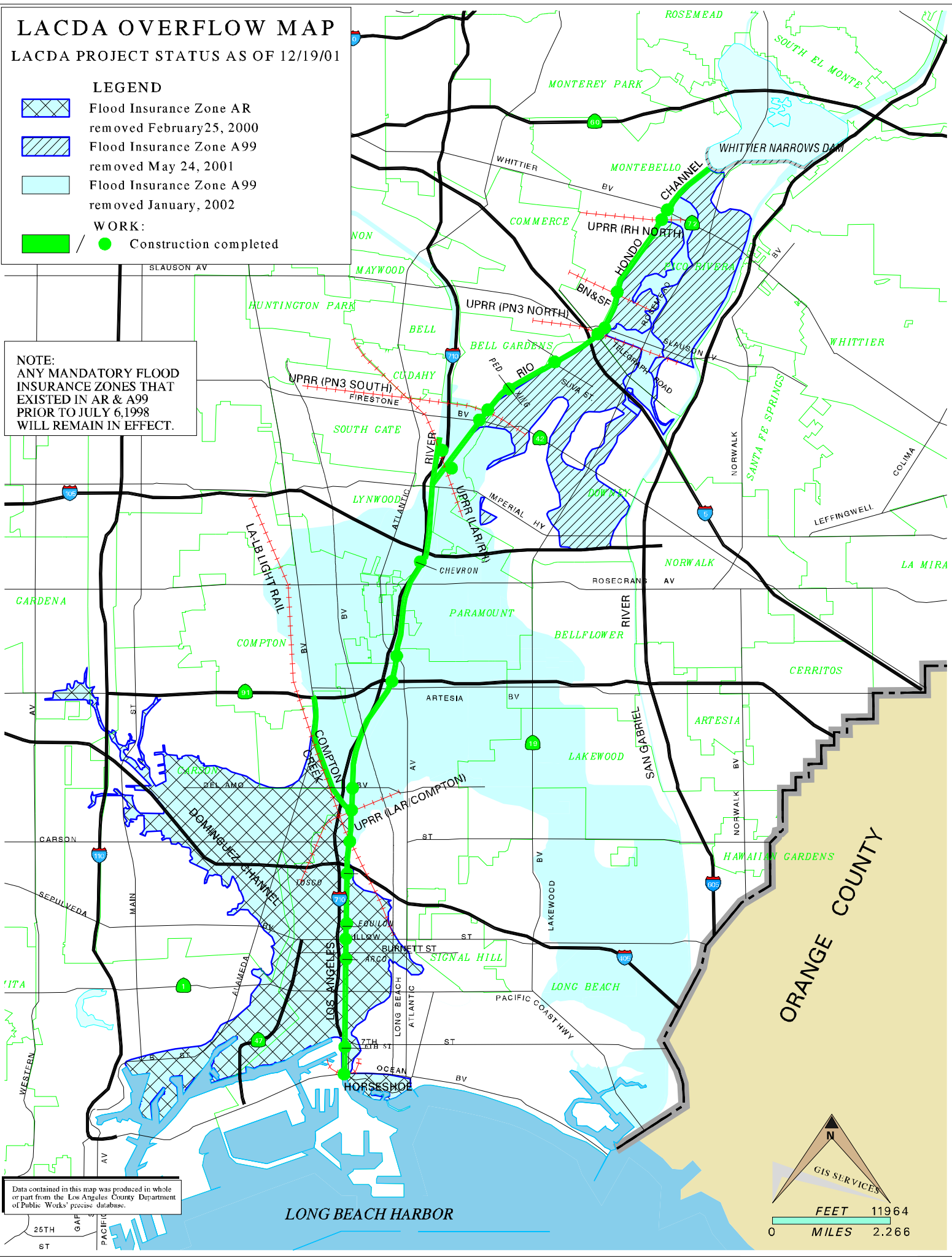
LACDA OVERFLOW MAP

LACDA PROJECT STATUS AS OF 12/19/01

LEGEND

-  Flood Insurance Zone AR removed February 25, 2000
-  Flood Insurance Zone A99 removed May 24, 2001
-  Flood Insurance Zone A99 removed January, 2002
- WORK:**
-  Construction completed

NOTE:
 ANY MANDATORY FLOOD INSURANCE ZONES THAT EXISTED IN AR & A99 PRIOR TO JULY 6, 1998 WILL REMAIN IN EFFECT.



Data contained in this map was produced in whole or part from the Los Angeles County Department of Public Works' precise database.

LONG BEACH HARBOR