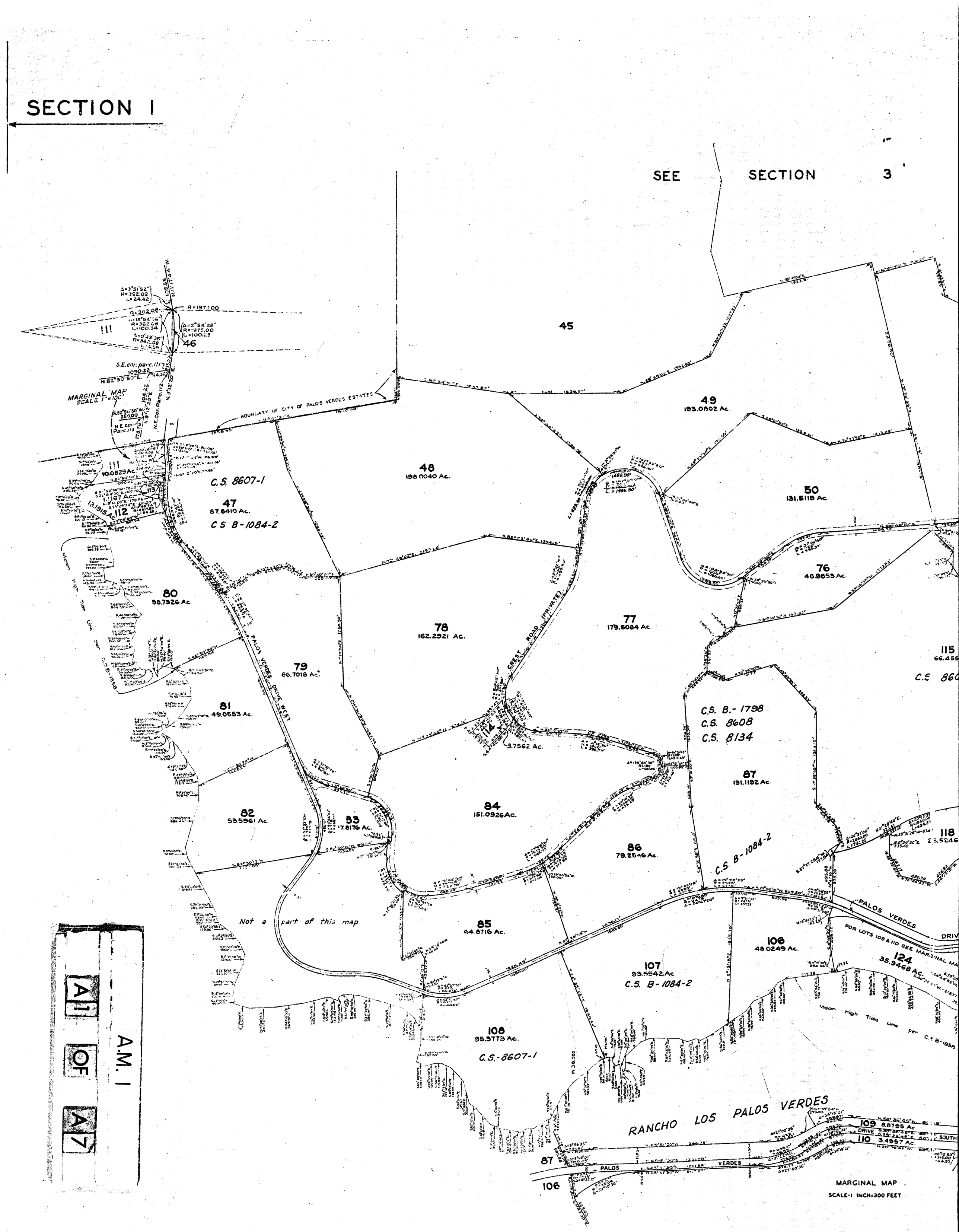
SECTION 1
SEE SECTION 3
45
46
S.E. cor. parc. 111
MARGINAL MAP SCALE 1" = 100'
N.E. cor. Parc. 113
N.E. Cor. Parc. 112
BOUNDARY OF CITY OF PALOS VERDES ESTATES
49
193.0802 Ac.
111
10.0829 Ac.
113
1.167 Ac.
112
13.1915 Ac.
C.S. 8607-1
47
87.8410 Ac.
C.S. B-1084-2
48
198.0040 Ac.
50
131.5119 Ac.
76
48.9853 Ac.
80
58.7326 Ac.
78
162.2921 Ac.
77
179.5084 Ac.
PALOS VERDES DRIVE WEST
CREST ROAD (PRIVATE)
79
66.7018 Ac.
81
49.0553 Ac.
114
3.7562 Ac.
C.S. B.-1798
C.S. 8608
C.S. 8134
87
131.1192 Ac.
82
53.5961 Ac.
83
17.8176 Ac.
84
151.0926 Ac.
86
79.2546 Ac.
C.S. B-1084-2
Not a part of this map
85
64.8716 Ac.
106
43.0249 Ac.
107
93.5542 Ac.
C.S. B-1084-2
108
95.3773 Ac.
C.S.-8607-1
124
35.9468 Ac.
FOR LOTS 109 & 110 SEE MARGINAL MAP
Mean High Tide Line Per C.S. B-1858
RANCHO LOS PALOS VERDES
109
8.8795 Ac.
110
3.4957 Ac.
PALOS VERDES DRIVE SOUTH
MARGINAL MAP
SCALE-1 INCH=300 FEET.

A.M. 1

A 1 OF A 7

SECTION 1 | SECTION 2

SEE SECTION 3

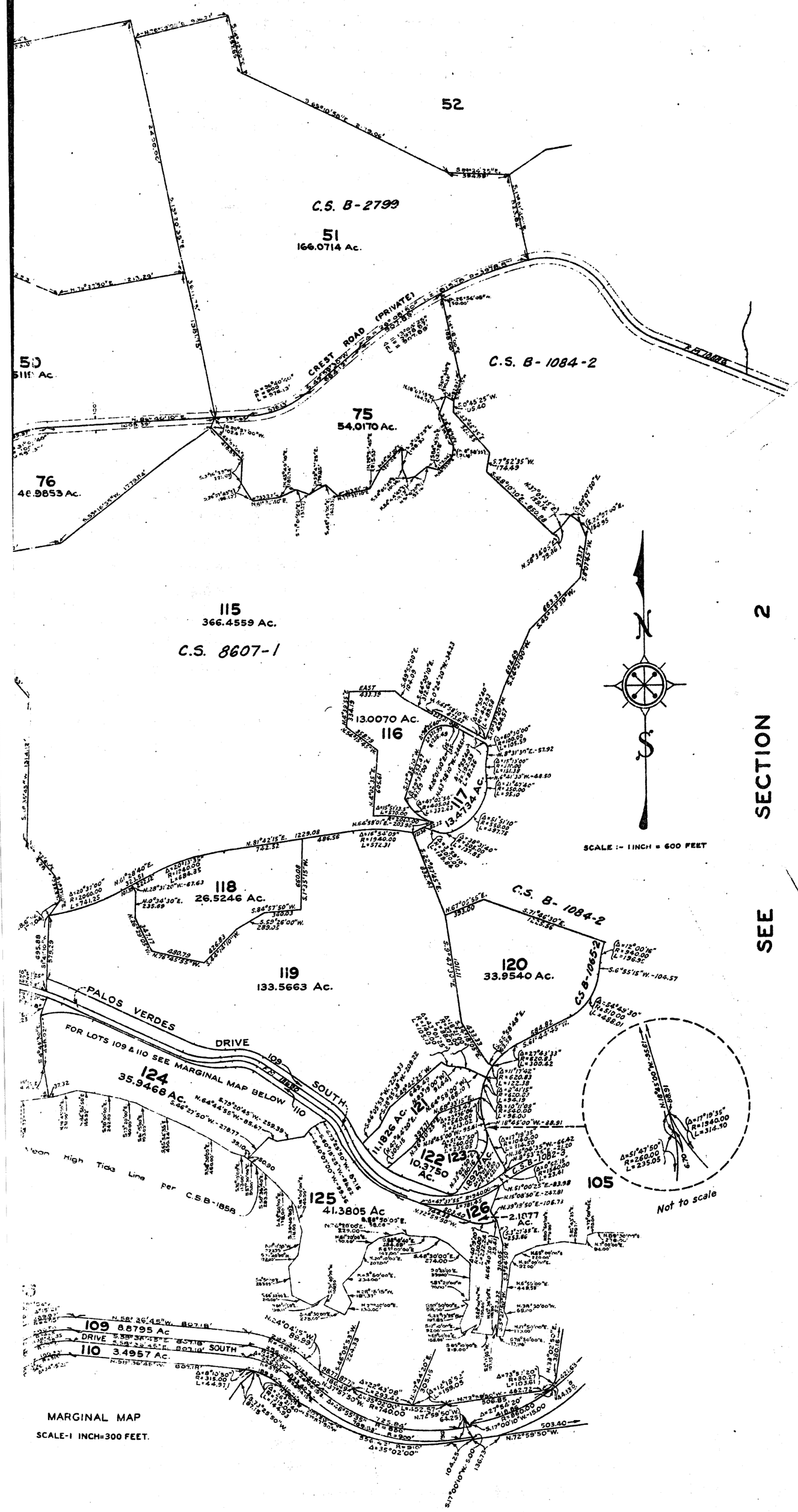

SEE SECTION 1

SEE SECTION 2

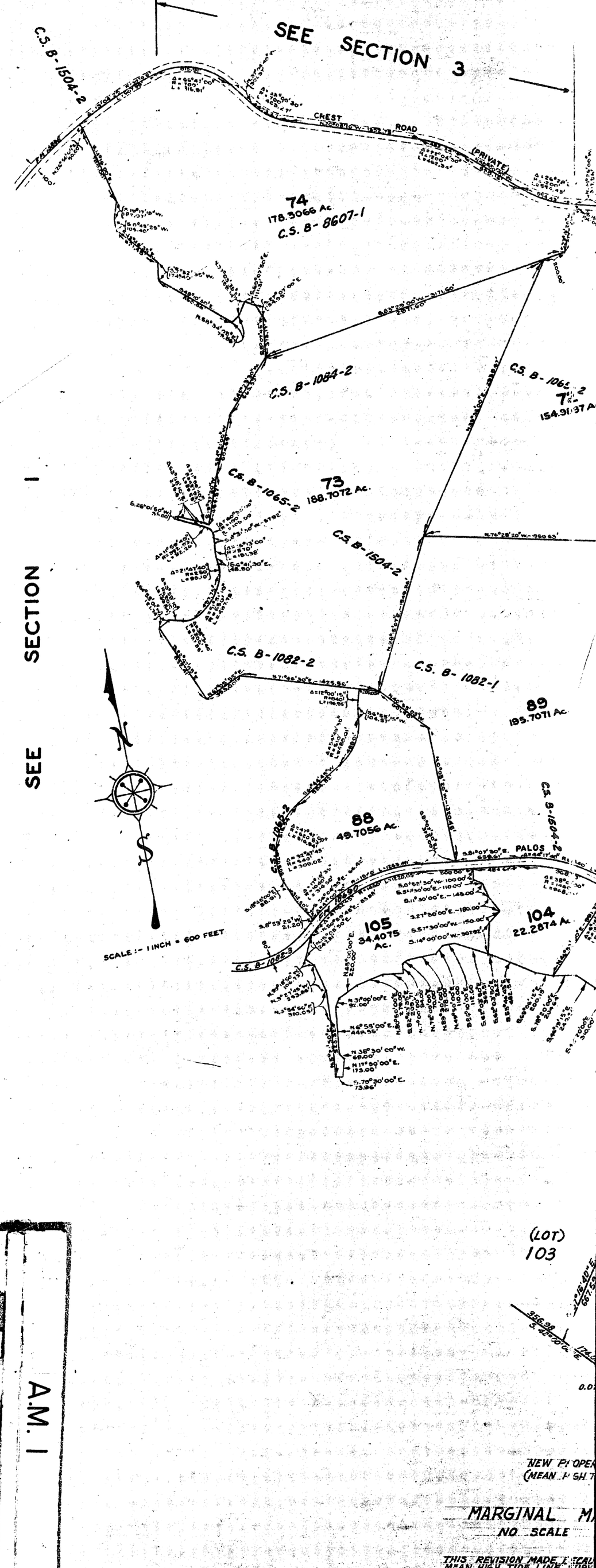

A.M. 1

A2 OF A7

(LOT) 103

NEW PROPER
(MEAN HIGH

MARGINAL M
NO SCALE

THIS REVISION MADE
MEAN HIGH TIDE LINE
1858 WAS FOUND TO HAVE
LOCATED

A.M. 1

A 3 OF A 7

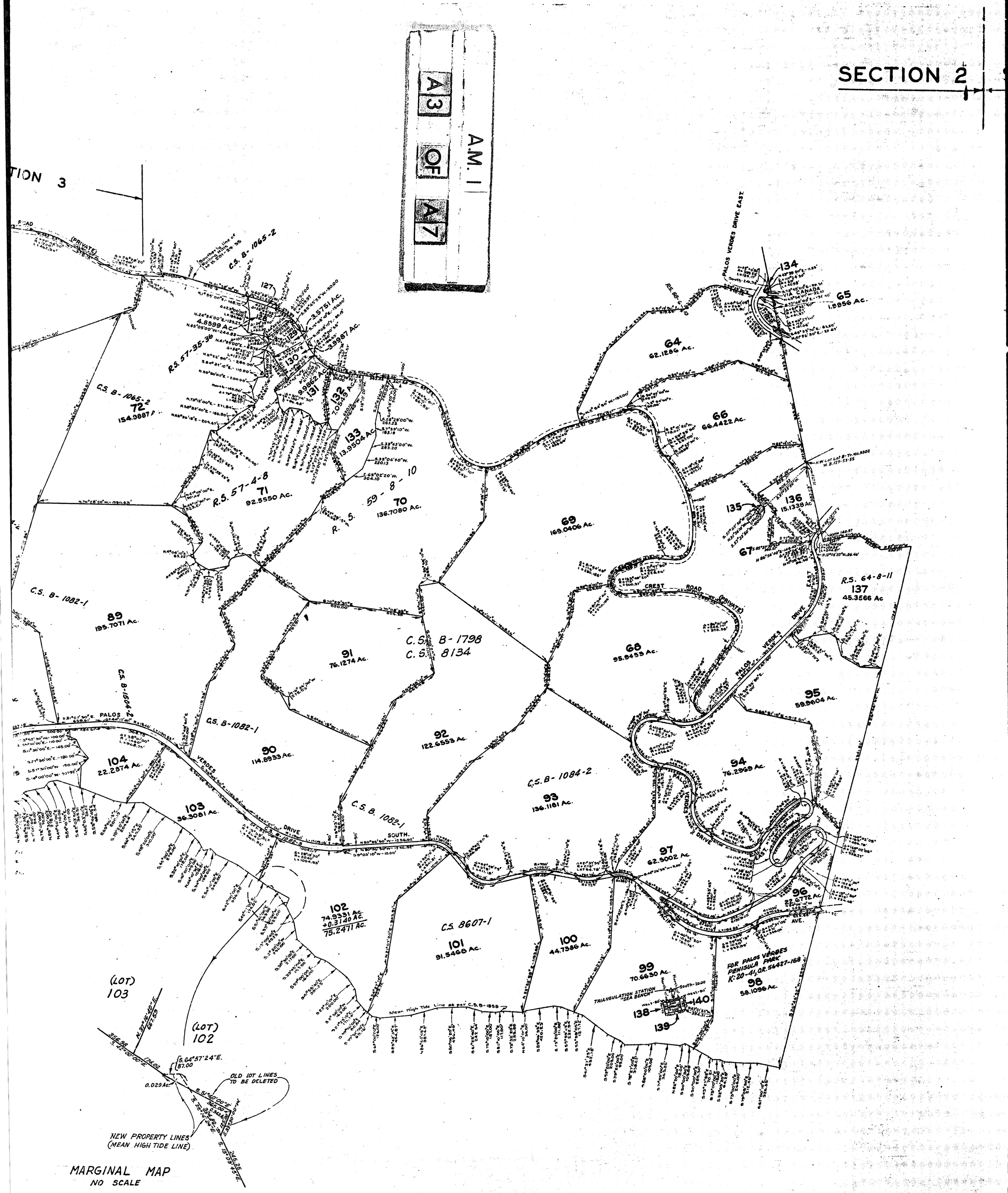

MARGINAL MAP
NO SCALE

THIS REVISION MADE BECAUSE POINT IN MEAN HIGH TIDE LINE SURVEY PER C.S. B-1858 WAS FOUND TO HAVE BEEN ERRONEOUSLY LOCATED 4-1-57 C.E.D.

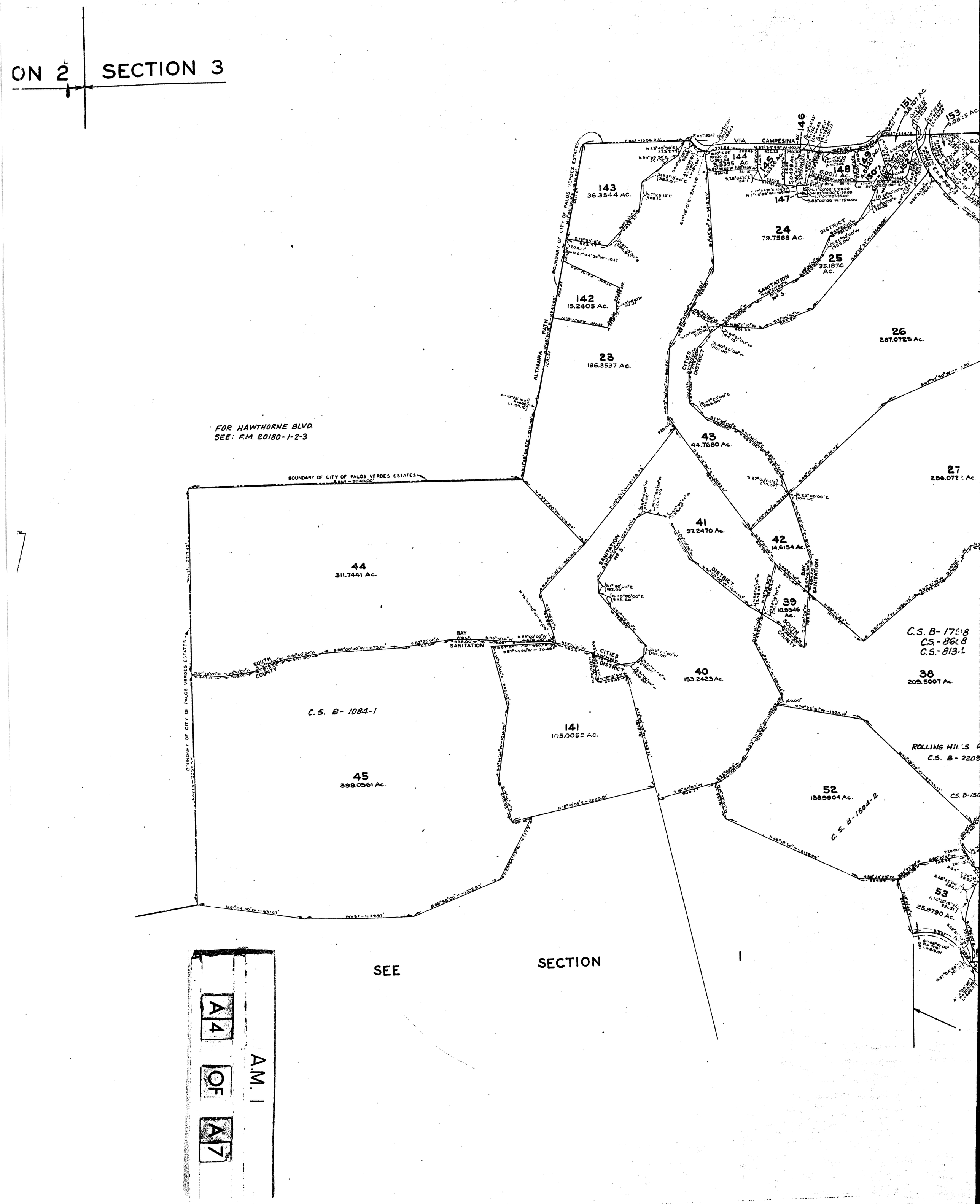
ON 2
SECTION 3
VIA CAMPESINA
143
36.3544 AC.
144
5.3395 Ac.
145
4.5556 AC.
146
5.0498 Ac.
147
148
6.001 Ac.
149
3.8820 AC.
150
151
3.8707 AC.
152
2.1076 AC.
153
5.0825 Ac.
24
79.7568 Ac.
25
35.1874 Ac.
26
287.0725 Ac.
27
286.072 Ac.
142
15.2405 Ac.
23
196.3537 Ac.
43
44.7680 Ac.
41
97.2470 Ac.
42
14.6154 Ac.
39
10.9346 Ac.
40
153.2423 Ac.
38
209.5007 Ac.
44
311.7441 Ac.
45
399.0561 Ac.
141
105.0055 Ac.
52
138.9904 Ac.
53
25.9790 Ac.
BOUNDARY OF CITY OF PALOS VERDES ESTATES
ALTAMIRA PATH
SANITATION DISTRICT No 5
CITIES SERVICE DISTRICT
BAY SANITATION
SOUTH COUNTY
FOR HAWTHORNE BLVD.
SEE: F.M. 20180-1-2-3
C.S. B-1084-1
C.S. B-1504-2
C.S. B-1798
C.S.-8608
C.S.-8131
ROLLING HILLS
SEE SECTION 1
A.M. 1
A4 OF A7

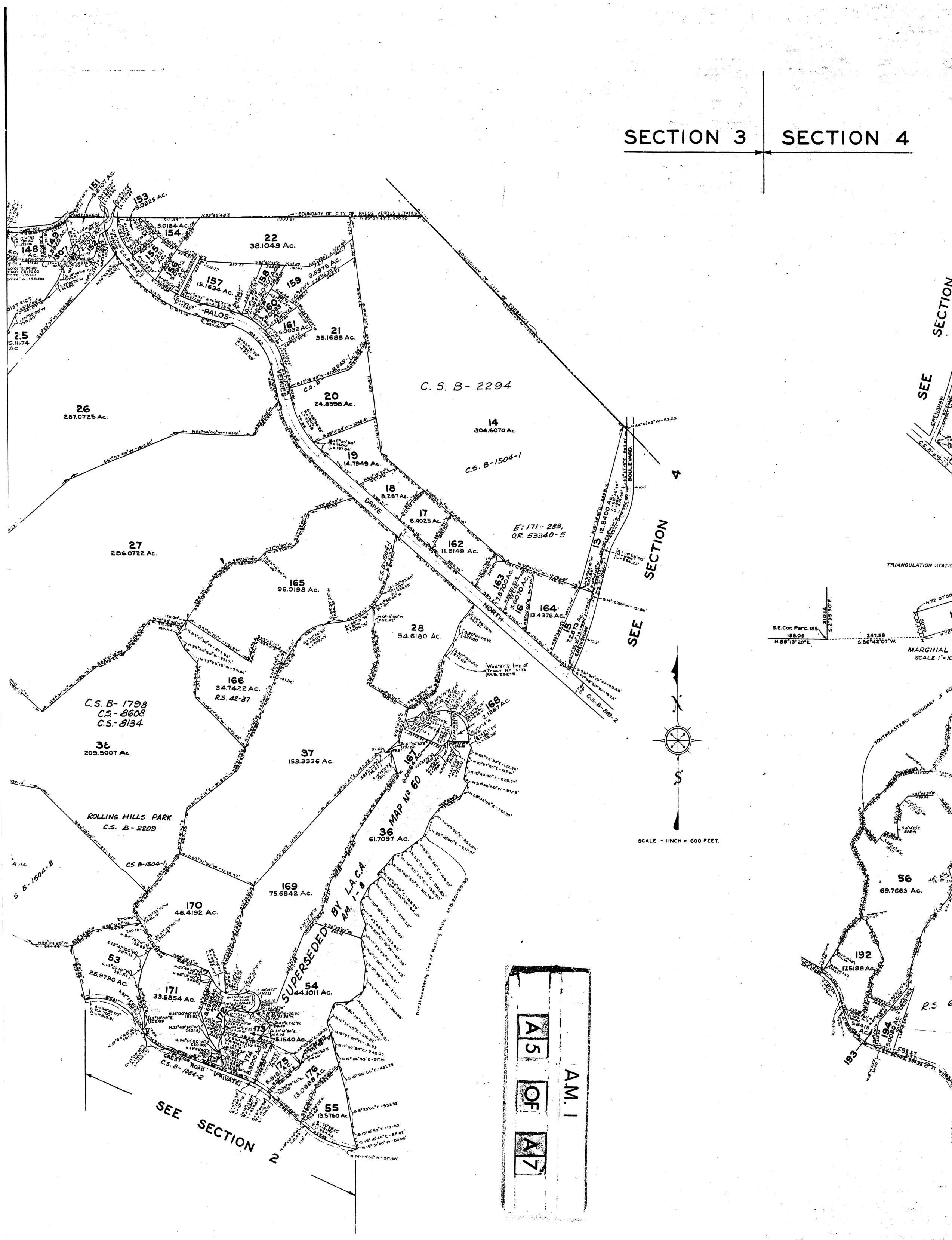
SECTION 3
SECTION 4
BOUNDARY OF CITY OF PALOS VERDES ESTATES
BOUNDARY OF CITY OF TORRANCE
C. S. B- 2294
C.S. B-1504-1
E: 171-283, O.R. 53340-5
NORTH DRIVE
PALOS VERDES
CRENSHAW BOULEVARD
SEE SECTION 4
SEE SECTION 2
C.S. B- 1798
C.S.- 8608
C.S.- 8134
ROLLING HILLS PARK
C.S. B- 2209
C.S. B-1504-1
C.S. B-1504-2
C.S. B-1084-2
CREST ROAD (PRIVATE)
MAP No 60
SUPERSEDED BY L.A.C.A. A.M. 1-8
Westerly line of Tract No 13173 M.B. 252-15
Northwesterly line of Rolling Hills M.B. 201-29-35
R.S. 42-37
22 38.1049 Ac.
21 35.1685 Ac.
20 24.8398 Ac.
19 14.7949 Ac.
18 8.287 Ac.
17 8.4025 Ac.
14 304.6070 Ac.
13 12.8400 Ac.
15 7.2873 Ac.
16 5.6070 Ac.
26 287.0725 Ac.
27 286.0722 Ac.
28 54.6180 Ac.
37 153.3336 Ac.
36 61.7097 Ac.
38 209.5007 Ac.
53 25.9790 Ac.
54 44.1011 Ac.
55 13.5760 Ac.
56 69.7663 Ac.
192 17.5198 Ac.
193 5.8415 Ac.
194 5.0080 Ac.
SCALE :- 1 INCH = 600 FEET.
A.M. 1
A 5 OF A 7

CTION 4

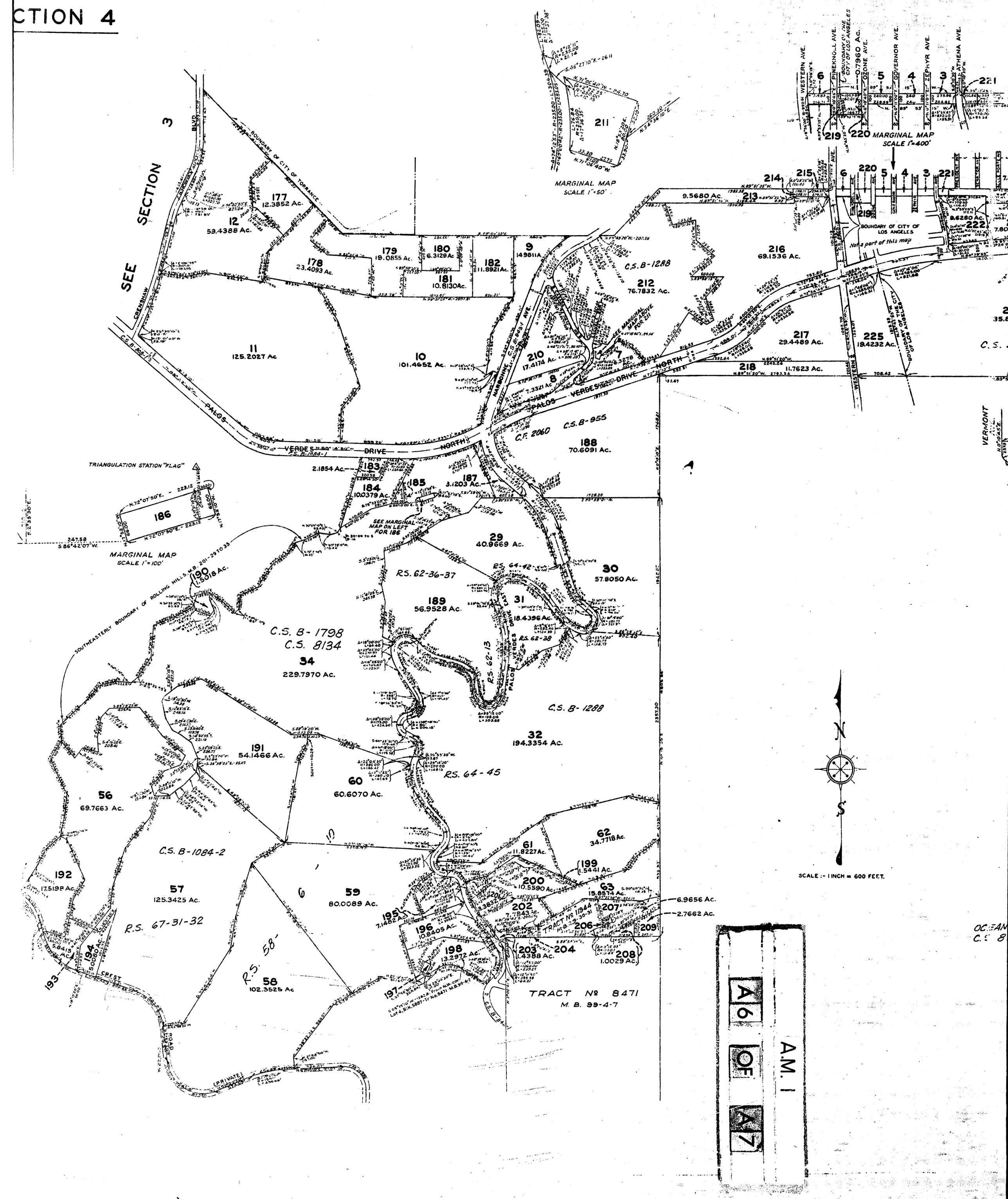
SEE SECTION 3
MARGINAL MAP SCALE 1"=50'
MARGINAL MAP SCALE 1"=400'
MARGINAL MAP SCALE 1"=100'
BOUNDARY OF CITY OF TORRANCE
BOUNDARY OF CITY OF LOS ANGELES
Not a part of this map
WESTERN AVE.
PINEKNOLL AVE.
OZONE AVE.
GOVERNOR AVE.
ZEPHYR AVE.
ATHENA AVE.
PALOS VERDES DRIVE NORTH
PALOS VERDES DRIVE EAST
CRENSHAW BLVD.
VERMONT AVE.
TRIANGULATION STATION "FLAG"
SOUTHEASTERLY BOUNDARY OF ROLLING HILLS M.B. 201-29 TO 33
C.S. B-1798
C.S. 8134
C.S. B-1288
C.S. B-955
C.F. 2060
C.S. B-1084-2
R.S. 62-36-37
R.S. 62-13
R.S. 62-38
R.S. 64-42
R.S. 64-45
R.S. 67-31-32
R.S. 68
TRACT Nº 8471
M. B. 99-4-7
TRACT Nº 11944
M.B. 99-30-31
SEE MARGINAL MAP ABOVE FOR 211
SEE MARGINAL MAP ON LEFT FOR 186
SCALE :- 1 INCH = 600 FEET.
N
S
A.M. 1
A6 OF A7

SECTION 4

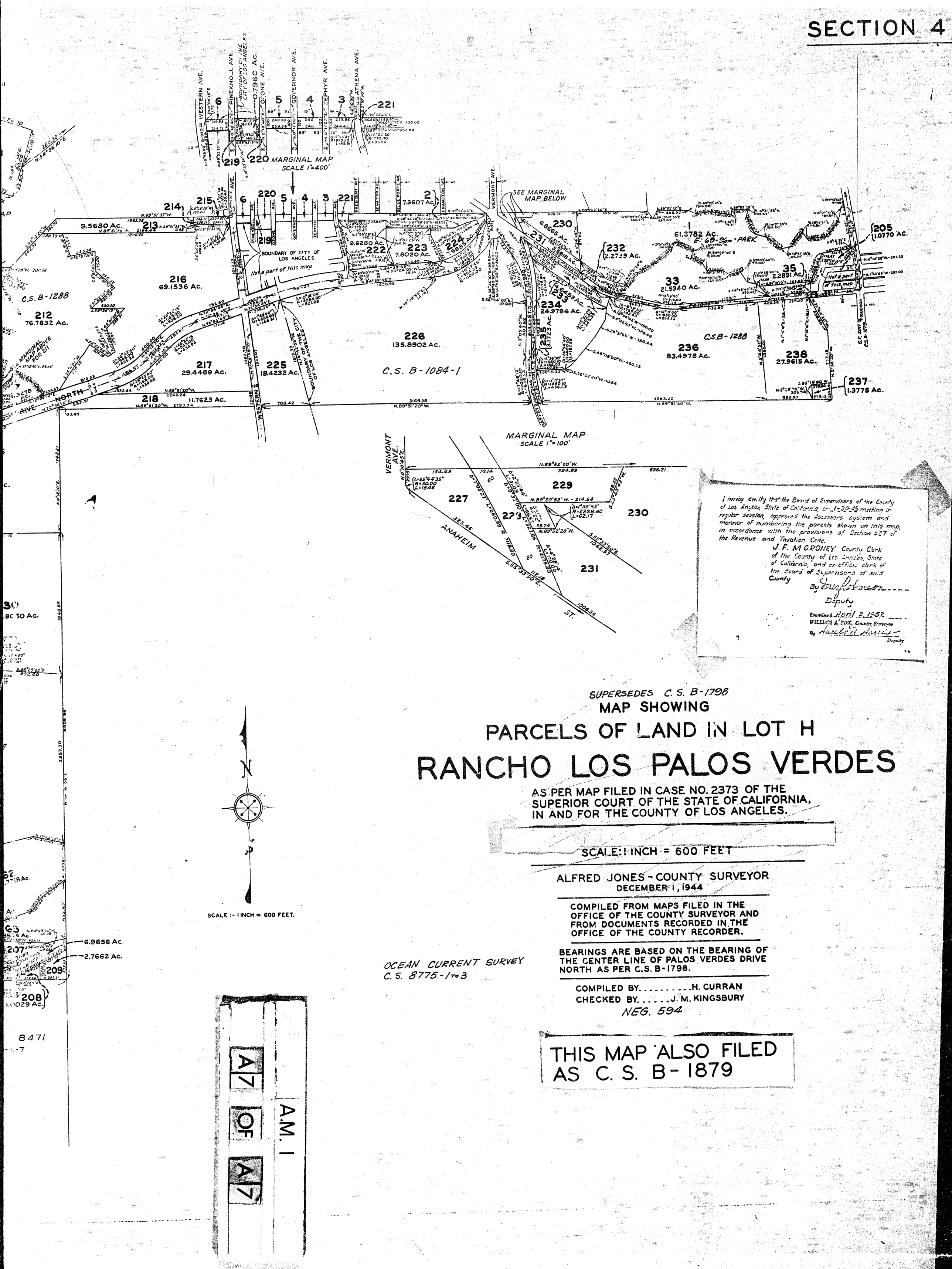

I hereby certify that the Board of Supervisors of the County of Los Angeles, State of California, on 1-30-45 meeting in regular session, approved the Assessors system and manner of numbering the parcels shown on this map, in accordance with the provisions of Section 327 of the Revenue and Taxation Code.

J. F. MORONEY County Clerk of the County of Los Angeles, State of California, and ex-officio clerk of the Board of Supervisors of said County

By _____ Deputy

Examined April 2, 1952
WILLIAM J. FOX, County Surveyor
By _____ Deputy

SUPERSEDES C. S. B-1798

MAP SHOWING

PARCELS OF LAND IN LOT H

RANCHO LOS PALOS VERDES

AS PER MAP FILED IN CASE NO. 2373 OF THE SUPERIOR COURT OF THE STATE OF CALIFORNIA, IN AND FOR THE COUNTY OF LOS ANGELES.

SCALE: 1 INCH = 600 FEET

ALFRED JONES - COUNTY SURVEYOR
DECEMBER 1, 1944

COMPILED FROM MAPS FILED IN THE OFFICE OF THE COUNTY SURVEYOR AND FROM DOCUMENTS RECORDED IN THE OFFICE OF THE COUNTY RECORDER.

BEARINGS ARE BASED ON THE BEARING OF THE CENTER LINE OF PALOS VERDES DRIVE NORTH AS PER C.S. B-1798.

COMPILED BY.....H. CURRAN
CHECKED BY.....J. M. KINGSBURY

OCEAN CURRENT SURVEY
C. S. 8775-1 TO 3

NEG. 594

THIS MAP ALSO FILED AS C. S. B-1879

A.M. 1
A7 OF A7