156

+ + 1 + 156

P-1-156

Boundaries

No.	Course	Dists.	No.	Course	Dists.	No.	Course	Dists.
1.	S 66½ E	138.00	11.	N 24° E	88.13	21.	S 70½ E	44.39
2.	S. 75° W.	729.00	12.	N 48° E	22.00	22.	S 80¼ E	43.00
3.	N 60¾ W.	254.00	13.	N 68° E	51.00	23.	N 13¾ E	45.78
4.	N 75° E	7.50	14.	N. 44° E	16.00	24.	S 75¾ E	106.12
5.	N 59¼ E	28.50	15.	N 49° E	28.75	25.	S 78¾ W	93.60
6.	N 22° E	27.50	16.	N 79° E	25.00	26.	West	20.00
7.	N 18¾ W	18.00	17.	N 61¾ E	38.50	27.	S 5¾° W	15.00
8.	N. 4° E	24.00	18.	N 20½ E	33.35	28.	S. 50½ E	305.00
9.	N. 32½ E	21.30	19.	S 75¾ E	12.80	29.	N 32° E	154.61
10.	N 54½ E	10.50	20.	S. 50¾ E	105.50	30.	S. 69½ E	39.40

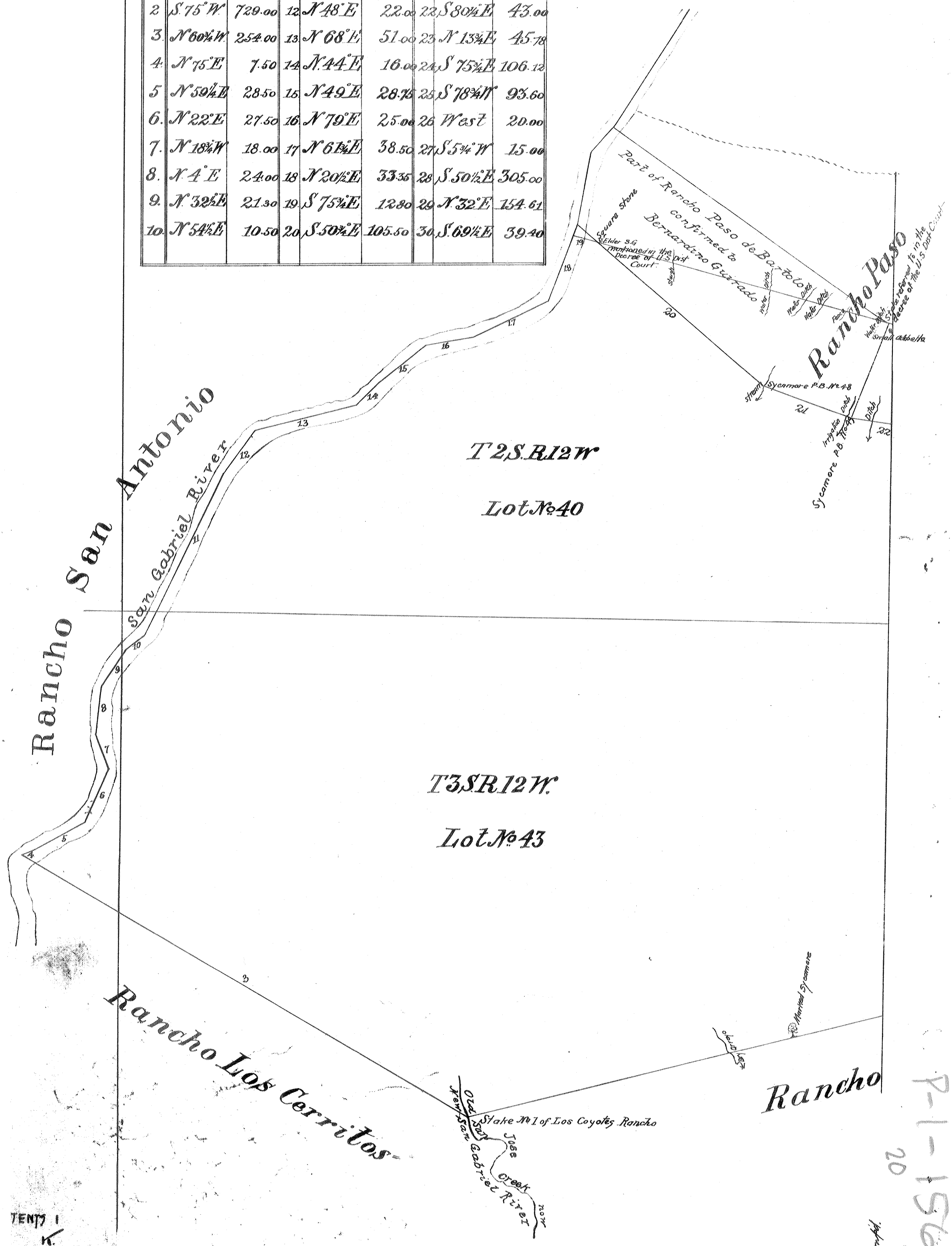

TENT 1

P-1-156

20

3

Compd.

17

P-1-157

157

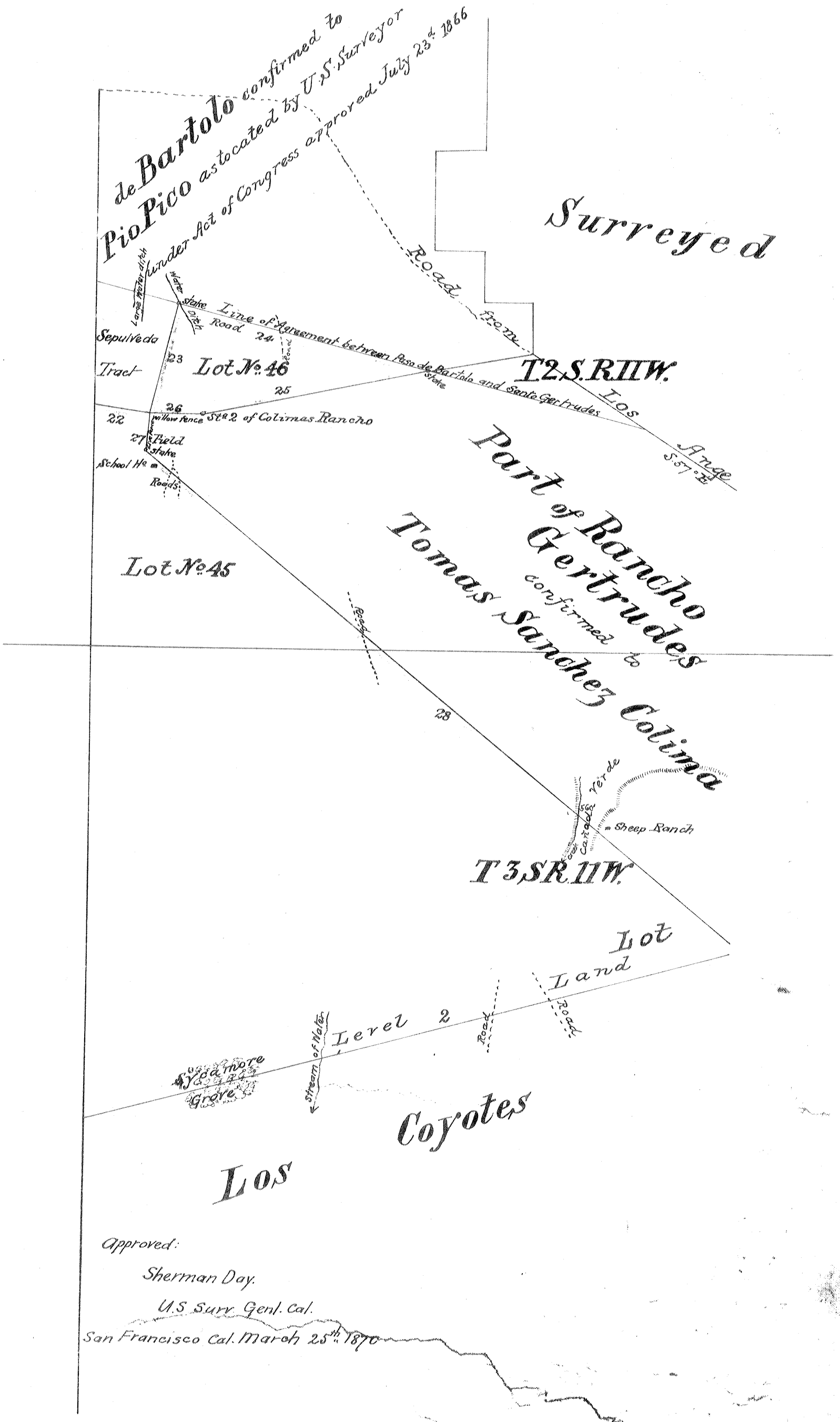

PATENTS 1
K
4

P-1-157
21

P-1-158 158

++1+158

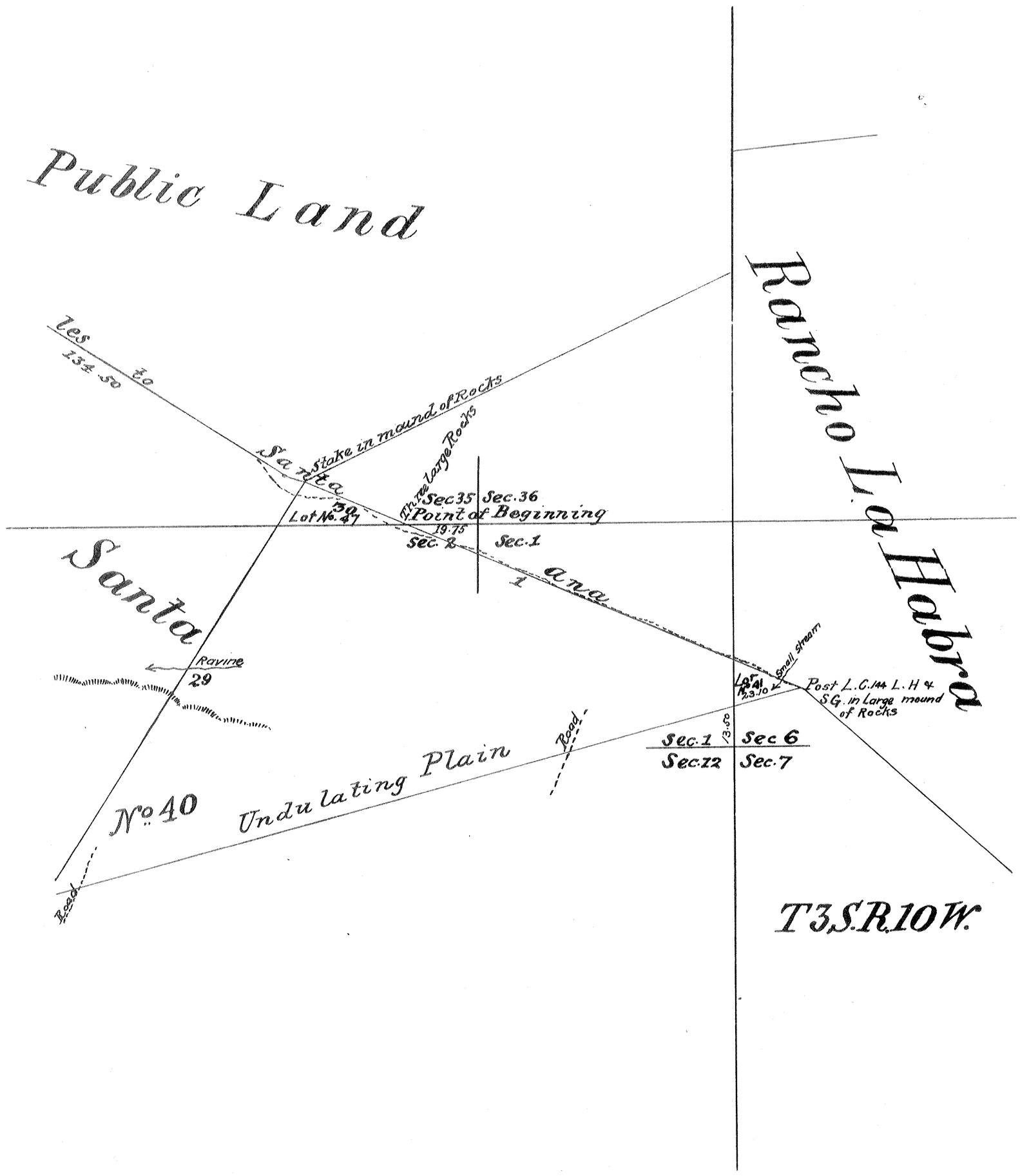

Plat of the part of the
RANCHO SANTA GERTRUDES

FINALLY CONFIRMED TO

James P. McFarland and John G. Downey.

Compiled from field notes of surveys on file in the Office of the

U.S. SURVEYOR GENERAL

in accordance with the Decree of the U.S. District Court for the Southern District of California, made on the 4th day of Oct. 1862, and approved by the Decree of the U.S. District Court for the District of California, rendered this 13th day of August 1869.

CONTAINING 17602 ‰ ACRES

scale 40 chs to 1 in.

mag. var. 14° East.

Recorded Sept. 18th 1871
at request of Jno. G. Downey

comp'd. D.J.F.

P-1-158
22

PATENTS 1
K.
15