[redacted] 19-35 44

TRACT No. 1200

in the County of Los Angeles, State of California
being a subdivision of Lots C, D, E, F, 251, 252, 278 and 279
of Tract № 1000 Sheet 5 as per map recorded in
Map Book 19 Page 5 records of Los Angeles County
Surveyed in 1910 by V. J. Rowan Surveyor.
Scale 200 feet to one inch.

Note: For reservations see M.B. 19-1
For release of rights see deed D:19-164
I. St. changed to Kittridge St. Ord 36087

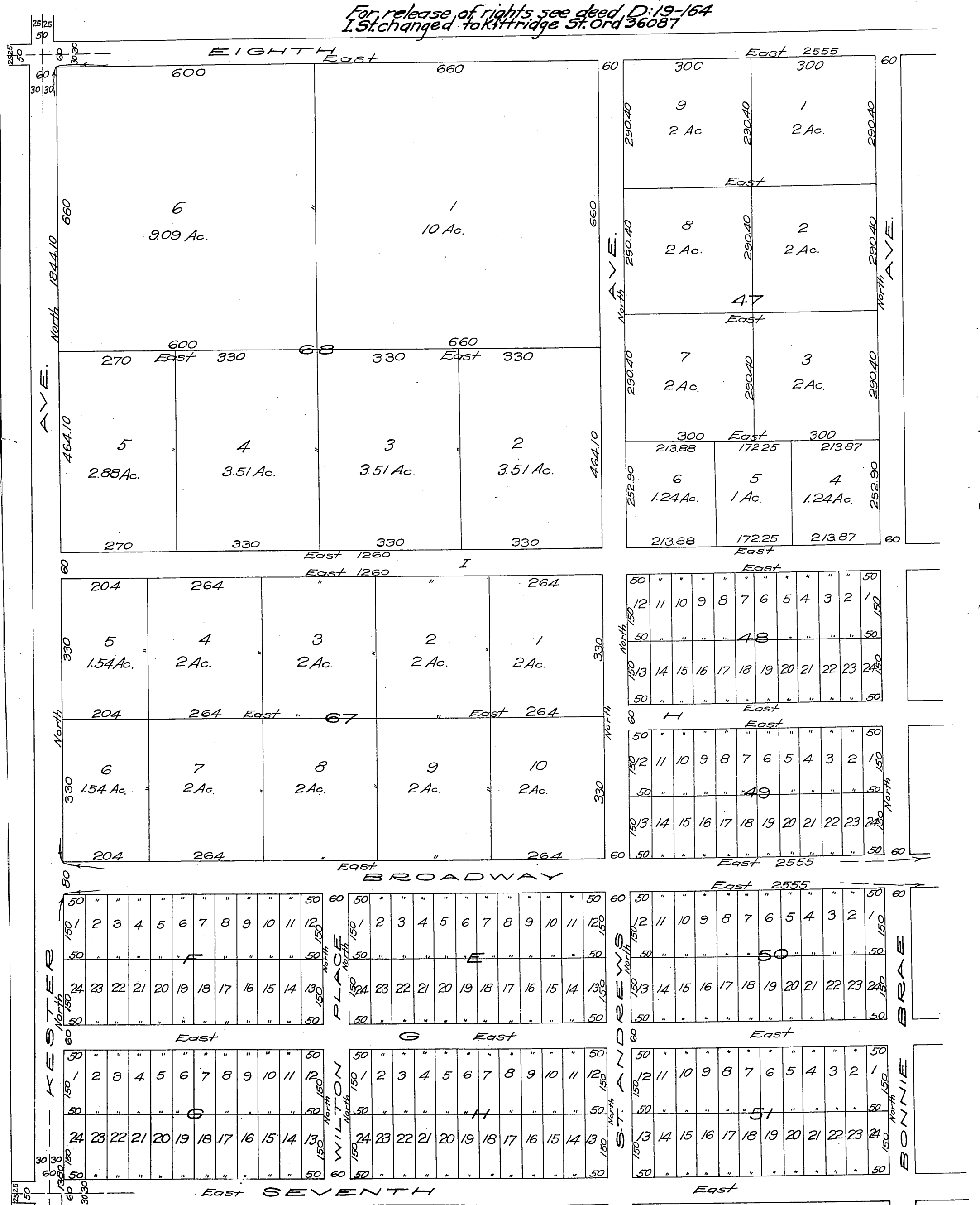

45

19-35
45

35

"H" St. changed to Haynes St. - ord. 37257
"G" St. " " Gilmore St. - " 37264
Broadway " " Hamlin St. - " 37265
Figueroa Ave. " " Sylmar Ave. - " 37266
Bonnie Brae Ave. " " Vesper Ave. - " 37270
Van Ness Ave. " " Tyrone Ave. - " 37267
Wilton Pl. " " Willis Ave. - " 37268
St. Andrews Ave. " " Cedros Ave. - " 37269
Sherman Way " " Van Nuys Ave. - " 37246
Van Nuys Ave. " " Sherman Way - " 37830

Lot 8 Blk. 67 deeded for High School purposes D:34-223 O.R.:1799-263
Por. Lot 3 Blk. 67 to L.A. City High Sch. Dist. D:34-268 O.R. 1954-185
Lot 6 Blk. 67 " " " " " " D:37-6 O.R. 1935-400
For change of street names, ord 33573
Owensmouth St. changed to Vanowen St. ord. 34,212.
Lot 5 Blk. 67 to L.A. City High Sch. Dist. D:37-37 O.R. 2306-26
Lot 7 Blk. 67 " " " " " " D:37-102 O.R. 2206-351
Victory Blvd. name established Ord. 48021.
Lot 4 and por. Lot 4 Blk. 67 for School purp. D:39-299-O.R. 4029-239
Por Lot 27 Blk. 46 for Archwood St. D:47-122, O.R. 5166-941.

Por. lot 27, Blk. 46 for Archwood St. D:47-149, O.R. 24409.
Por. Blk. 27 for alley D:54-51 O.R. 5647-312

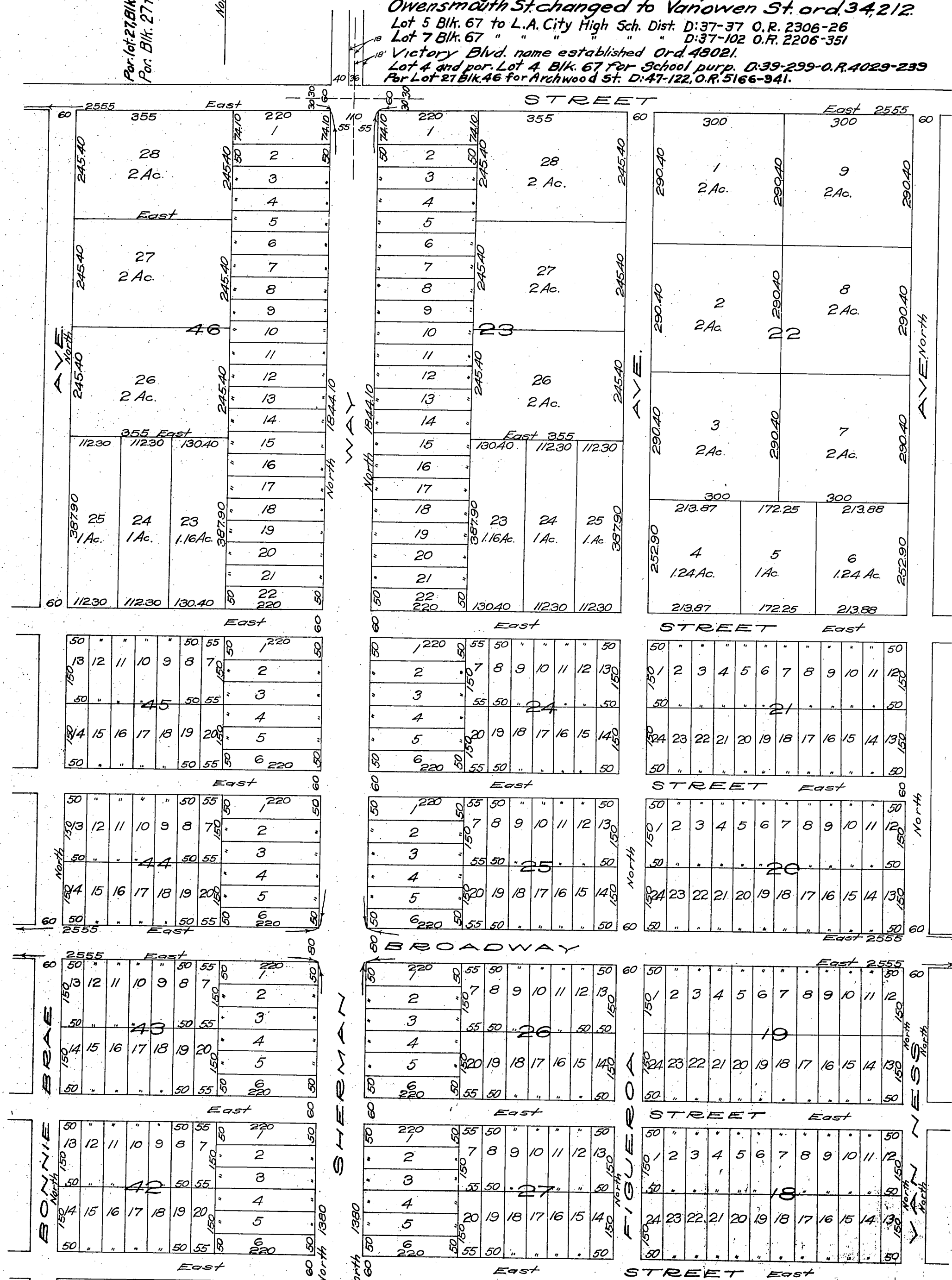

19-35
46



A129B

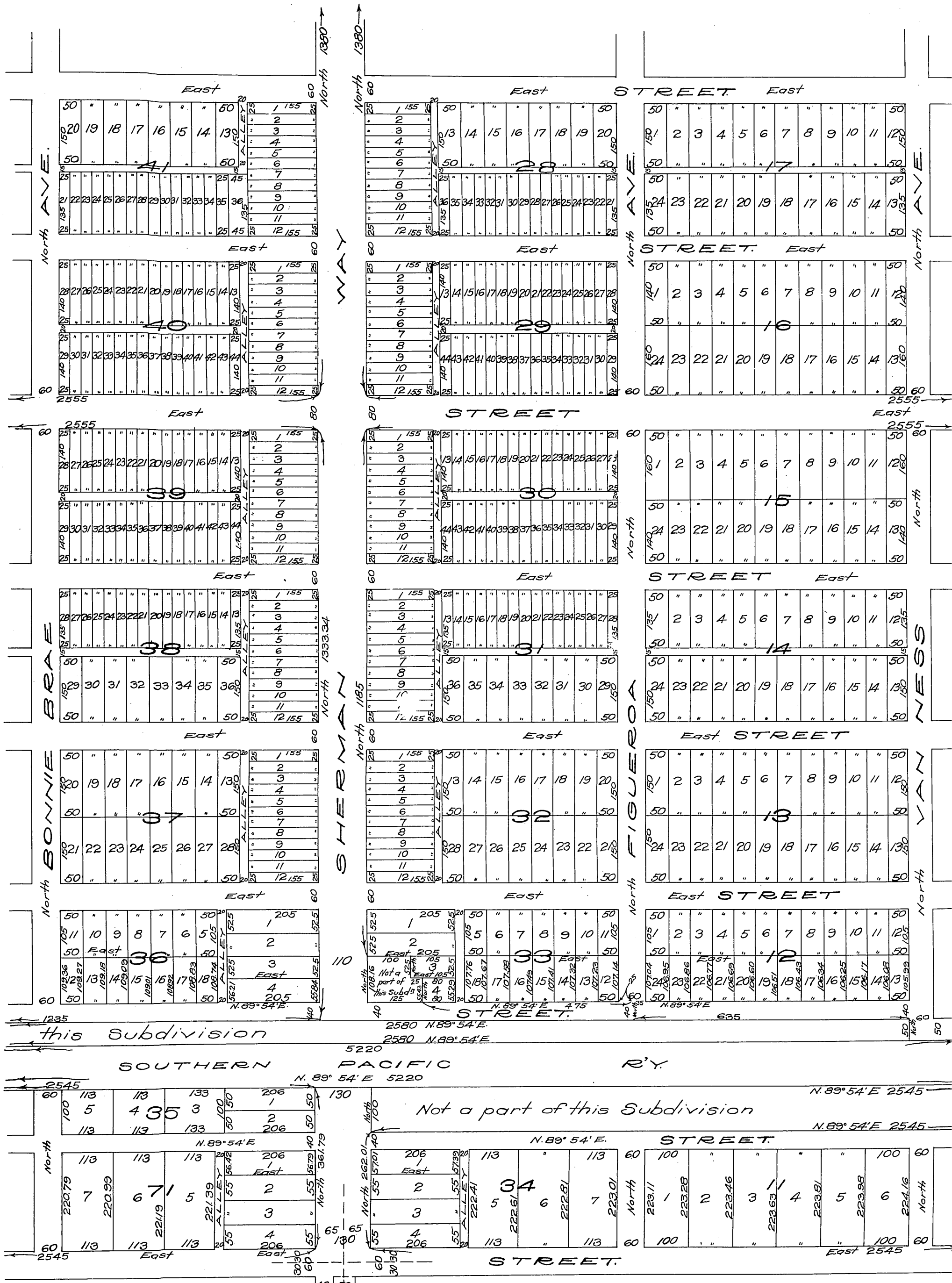

Lots 7 & 8, Blk. 33, deeded to L.A. City D:22-2980:7211-236
Lot 9 Blk. 33 deeded to L. A. City D:35-43. O.R. 1747-49
Deed for Kester Ave, Sherman Way & Hazeltine Ave.
Lots 21 & 22, Blk. 32, deeded by L.A. City. D:40-170 O.R. 3862-112 across R.R. R/W See D M:4951-146
Alley in Blk. 33 vac. - Ord. 45451
Blks 11 & 34 to L.A. City D:40-93 O.R. 3155-187
Lots 29 to 31 Blk. 40 for library D:47-192 O.R. 5540-380

A 129B

"B" St. changed to Bessemer St. - ord. 37259
"A" St. " " Aetna St. - ord. 37261
"C" St. " " Calvert St. - " 37262
"D" St. " " Delano St. - " 37263
Figueroa Ave. changed to Sylmar Ave. - ord. 37266
Van Ness Ave. " " Tyrone Ave. - " 37267
St. Andrews " " " Cedros Ave. - " 37269
Bonnie Brae Ave. " " Vesper Ave. - " 37270
"F" St. " " Friar St. - " 37271

13-35
48

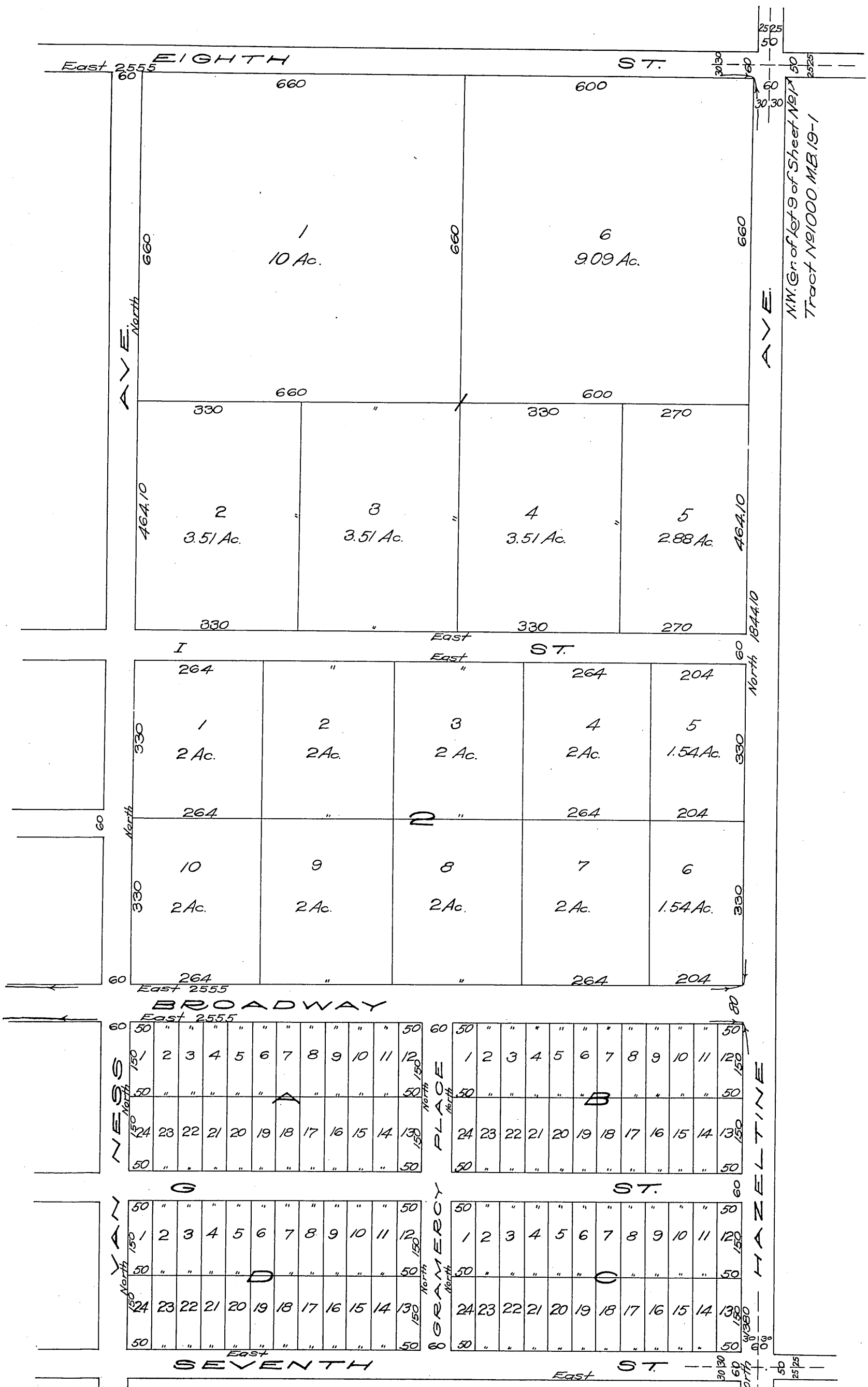

Por. lot 4, Blk. "1" for Lemay St. D:47-171 O.R. 5502-367
Por. lot 4, Blk. "1" for Lemay St. D:47-167 O.R. 4544-164 & O.R. 5197-399
Por. " 5, " "1" " " " D:47-168 O.R. 5517-286
Por. " 4, " "1" " " " D:47-169 O.R. 5550-150
Por. " 2, " "1" " " " D:47-170 O.R. 5517-288
Por. " 3, " "1" " " " D:47-171 O.R. 5567-90
Por. lots 4 & 5, Blk. 2, for Haynes St. D:40-232 O.R. 4849-271
Por. lots 6 & 7, Blk. 2, " " " D:47-188 O.R. 5538-310
Por. lots 6 & 7, Blk. 2, quitclaimed to L.A. City D:47-188 O.R. 5554-252

A129B.

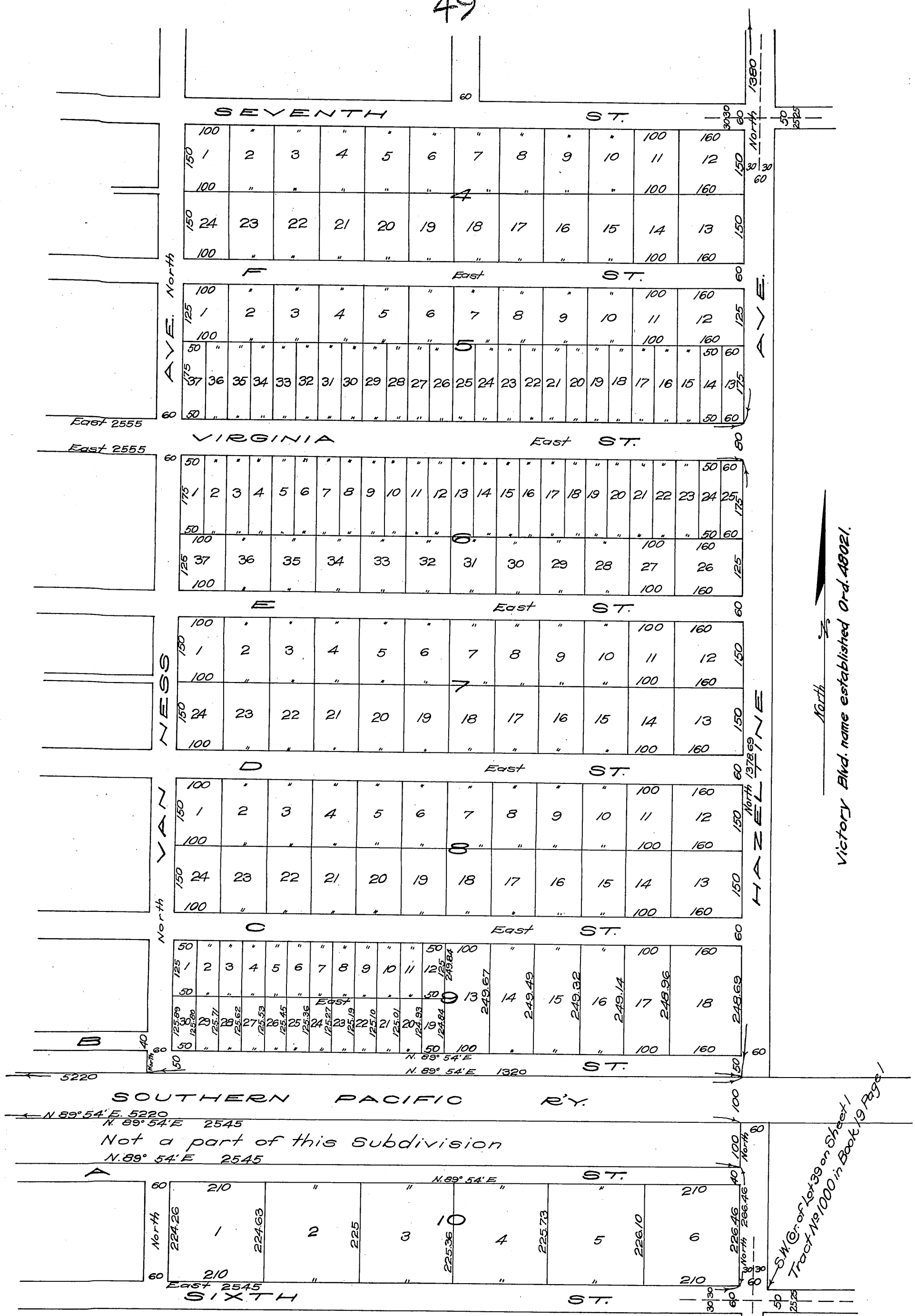

Virginia St. changed to Sylvan St. - ord. 37256
"E" St. changed to Erwin St. - ord. 37258
"B" St. " " Bessemer St. - ord. 37259
"A" St. " " Aetna St. - ord. 37261
"C" St. " " Calvert St. - ord. 37262
"D" St. " " Delano St. - ord. 37263
"F" St. " " Friar St. - " 37271
Van Ness Ave. " " Tyrone Ave. - " 37267
Broadway " " Hamlin St. - " 37265
"G" St. " " Gilmore St. - " 37264

Owner:— B.F. Elliott

Sht 18 A129B

Recorded Mar. 16, 1911.

comp. H.C.T.