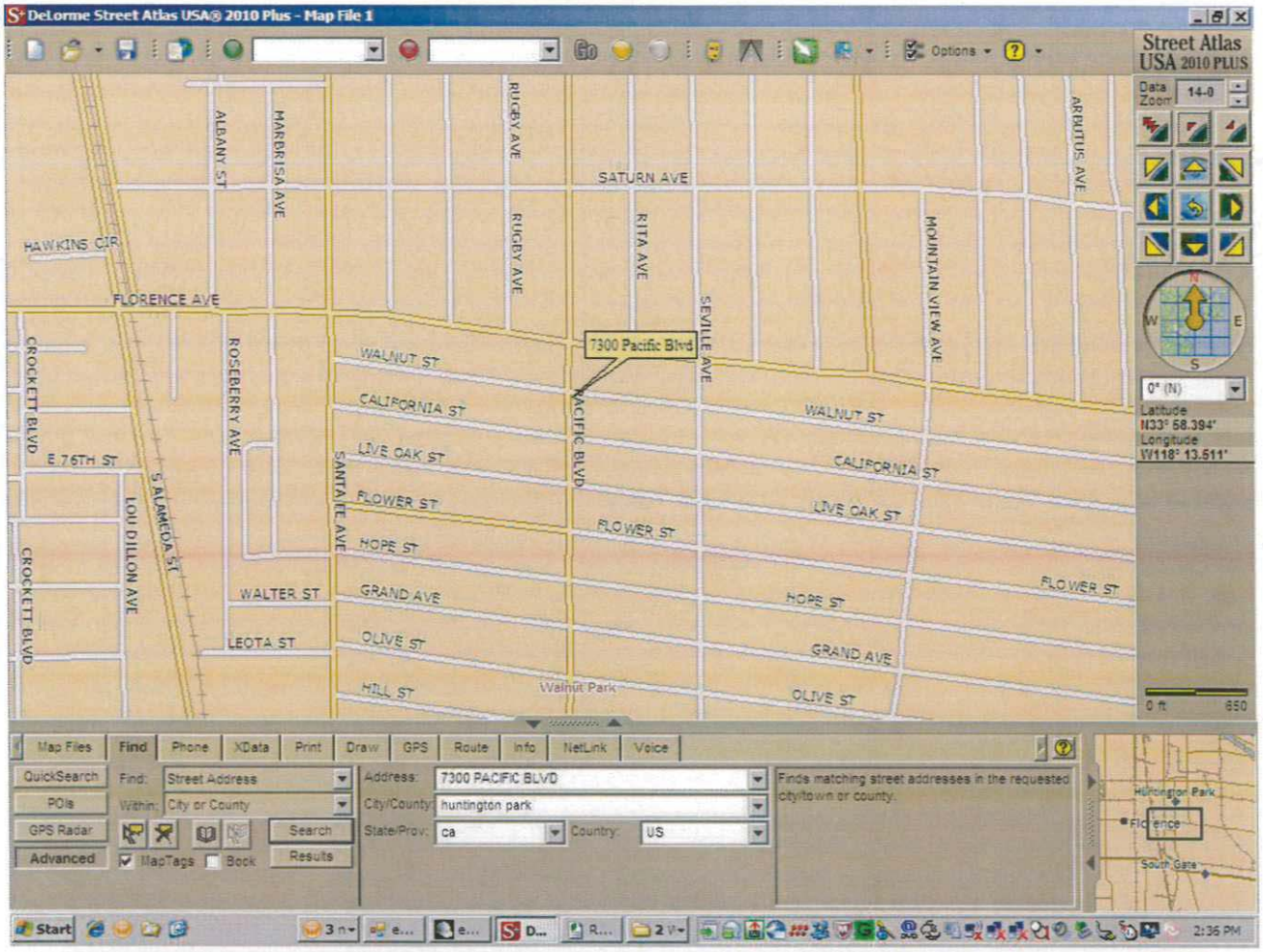
DeLorme Street Atlas USA® 2010 Plus - Map File 1
Street Atlas USA 2010 PLUS
ALBANY ST
MARBRISA AVE
RUGBY AVE
SATURN AVE
ARBUTUS AVE
HAWKINS CIR
FLORENCE AVE
RITA AVE
SEVILLE AVE
MOUNTAIN VIEW AVE
7300 Pacific Blvd
WALNUT ST
CALIFORNIA ST
LIVE OAK ST
FLOWER ST
HOPE ST
GRAND AVE
OLIVE ST
HILL ST
Walnut Park
CROCKETT BLVD
E 76TH ST
S ALAMEDA ST
LOU DILLON AVE
ROSEBERRY AVE
SANTA FE AVE
PACIFIC BLVD
WALTER ST
LEOTA ST
Latitude N33° 58.394'
Longitude W118° 13.511'
Map Files
Find
Phone
XData
Print
Draw
GPS
Route
Info
NetLink
Voice
QuickSearch
POIs
GPS Radar
Advanced
Find: Street Address
Within: City or County
Search
Results
MapTags
Book
Address: 7300 PACIFIC BLVD
City/County: huntington park
State/Prov: ca
Country: US
Finds matching street addresses in the requested city/town or county.
Huntington Park
Florence
South Gate
Start
2:36 PM


IMG_0643.jpg - Windows Picture and Fax Viewer
SPEED LIMIT 25
Start
2:35 PM
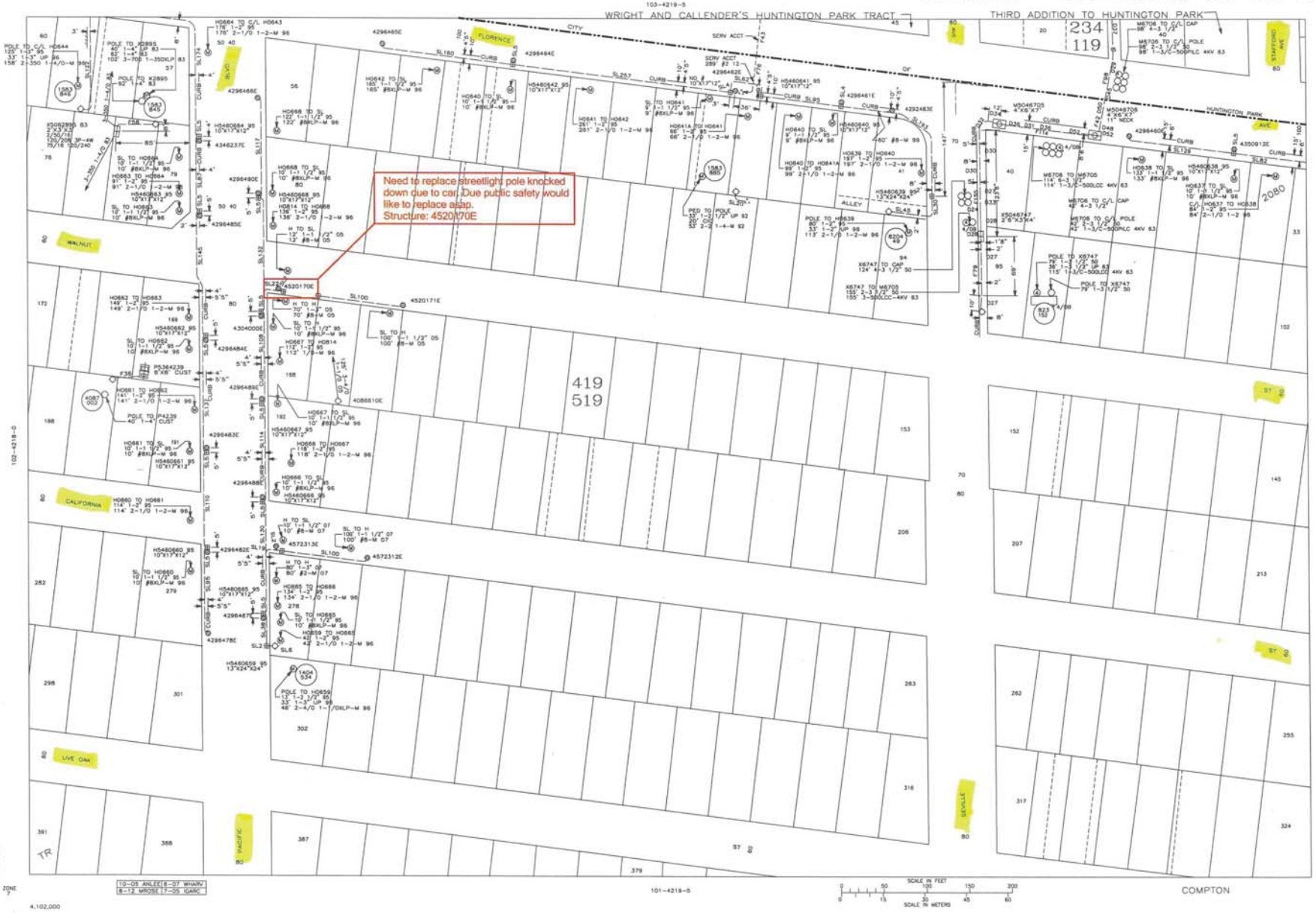
HUNTINGTON PARK LOS ANGELES CO. 102-4219-5