28912 Ave Williams, California, United States
Address is approximate
need to park in
lane here

LOS ANGELES CO. 112-51A-7

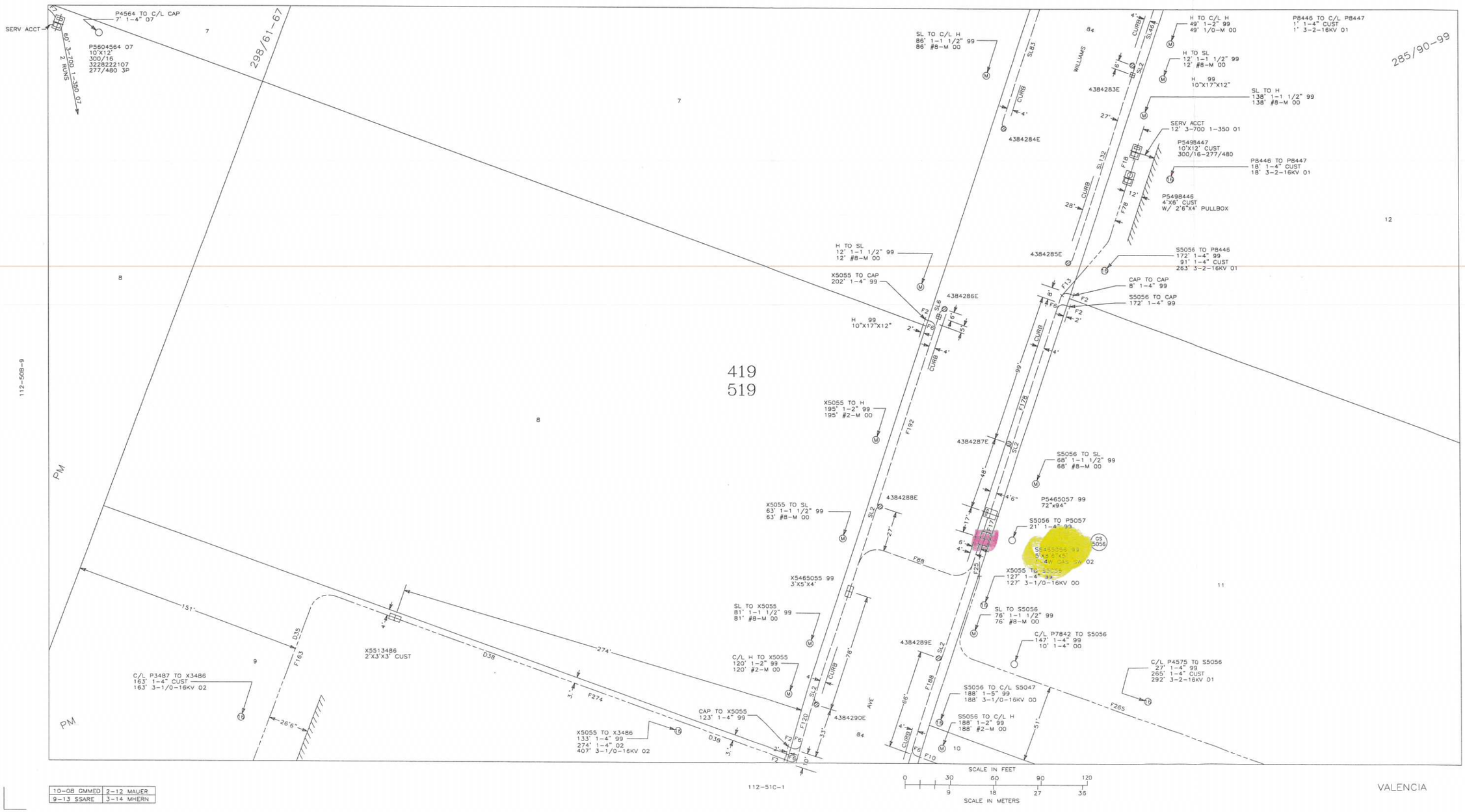

10-08 GMMED	2-12 MAUER
9-13 SSARE	3-14 MHERN

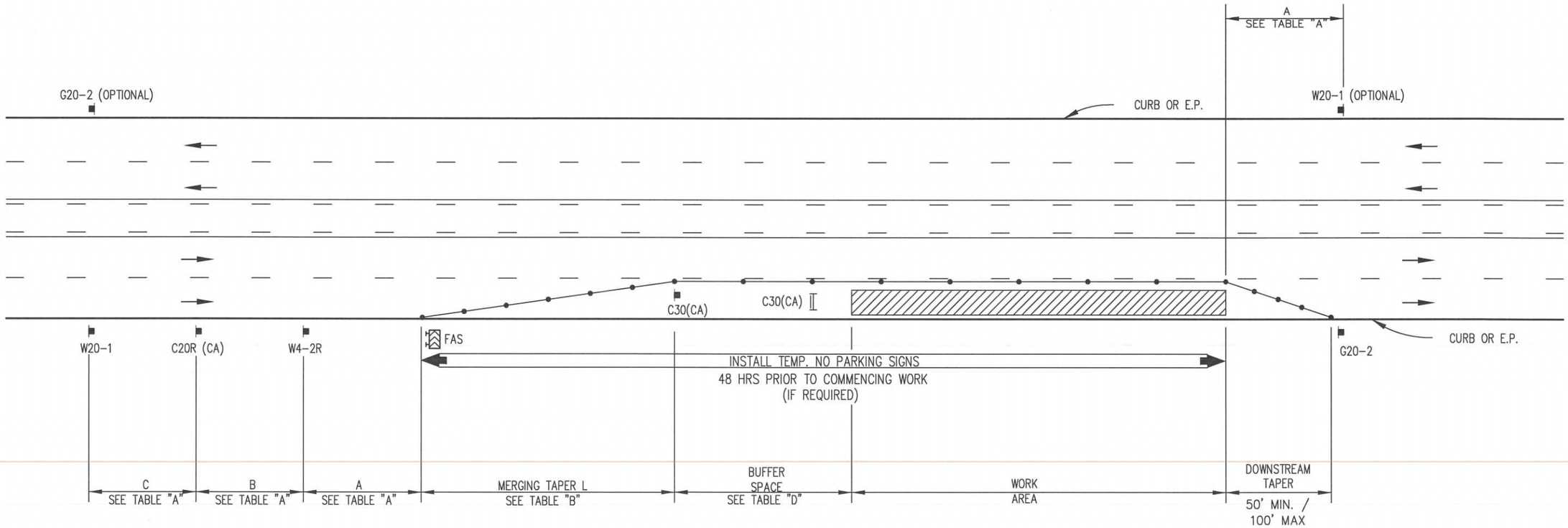

LEGEND

- TYPE III BARRICADE W/SIGN
- TYPE III BARRICADE W/O SIGN
- TYPE II BARRICADE W/SIGN
- TYPE II BARRICADE W/O SIGN
- CHANNELIZING DEVICE – **SEE TABLE "F" FOR SPACING**
- TRAFFIC CONE WITH CLIP ON SIGN
- SIGN
- (S) SIGNALIZED INTERSECTION
- ARROW PANEL (FLASHING ARROW) (WHERE REQUIRED)
- HIGH LEVEL WARNING DEVICE (FLAGTREE) (OPTIONAL)
- FLAGGER
- TANS — TOW AWAY NO STOPPING ___ TO ___ (SHOW HOURS)
- TANSAT — TOW AWAY NO STOPPING ANY TIME
- WORK ZONE (ACTIVITY AREA) LIMITS
- DIRECTION OF TRAFFIC (NOT PAVEMENT MARKING)
- (A) ROADWAY DESIGNATION (A THROUGH D)

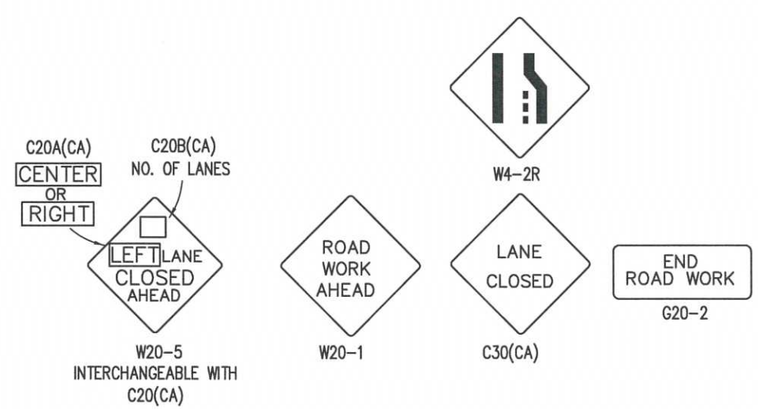

INDICATE NORTH WITH A "N"
AND AN ARROW POINT

DATES OF TEMPORARY NO PARKING ZONE

WORKSITE TRAFFIC CONTROL PLAN
SINGLE LANE CLOSURE
(RIGHT LANE)

DATE		SCALE NONE
		DRAWING NO. 9

REV. 6/13/2013 CJUTCM-DWG09.DWG