PLACEMENT DATA

(1) PL. 18 TR FT. # 6 GROUND WIRE
INSTALL 3 COPPER GROUND RODS
5/8" DIAMETER, 8' MINIMUM LENGTH
NO PM - PROTECTION PRECAUTION
R/C 22C

(2) PL. 32' # 6 GROUND WIRE
R/C 22C

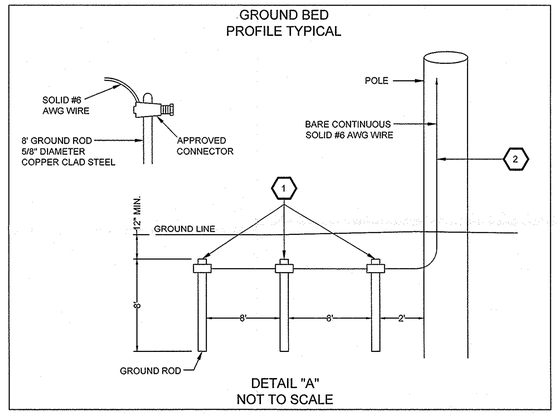

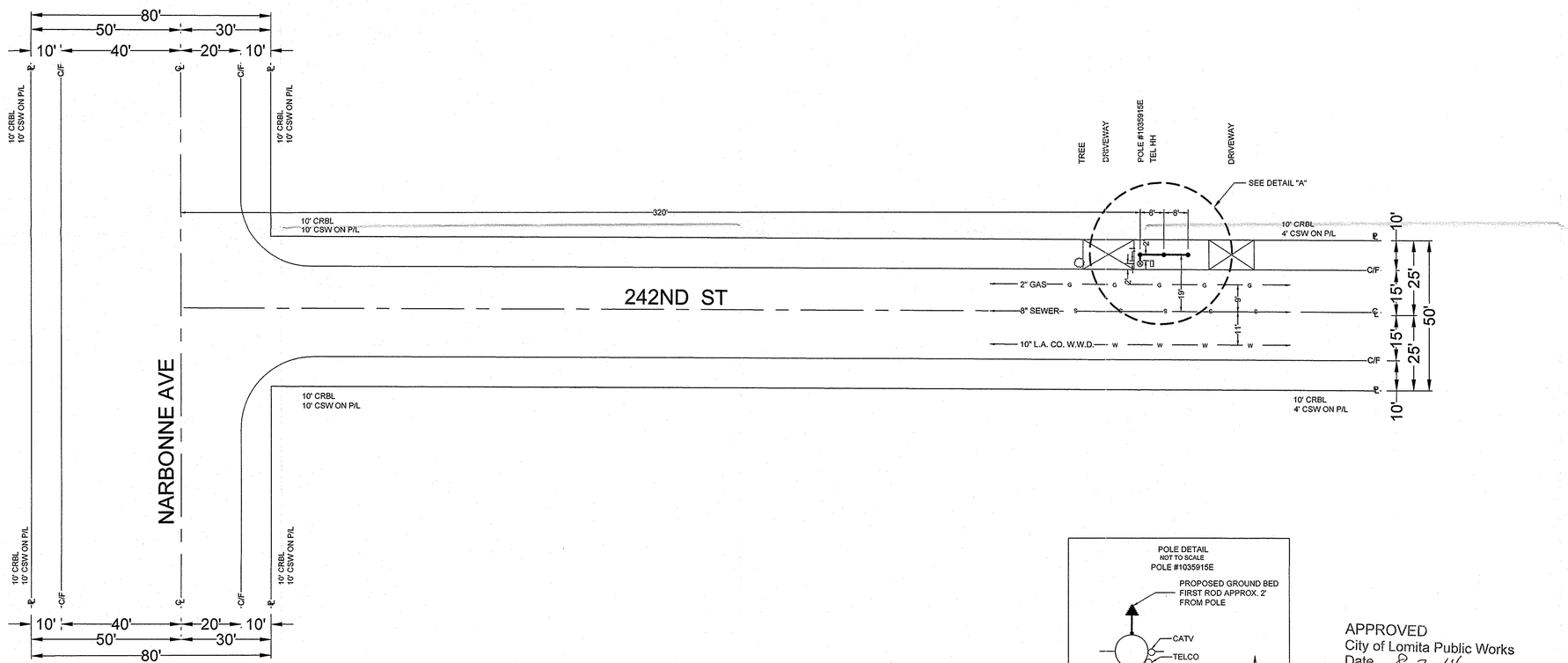

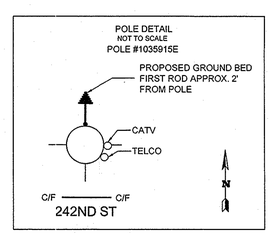

APPROVED
City of Lomita Public Works
Date 8-7-14
Approved
Re:

AFL Telecommunications
170 RIDGEVIEW CIRCLE
DUNCAN, SC 29334

at&t
600 E. GREEN ST, ROOM # 300
PASADENA, CA, 91101-2020

48 HOURS BEFORE YOU DIG
CALL
UNDERGROUND
SERVICE ALERT
of Southern California
1-800-422-4133

CONSTRUCTION REQUIREMENTS

1. MAINTAIN MINIMUM COVER OF 36" BELOW FLOW LINE.
2. VERIFY EXISTING SUBSTRUCTURES PRIOR TO EXCAVATION.
3. ALL 4" TO CONFORM TO PTS.-77 OR EQUIVALENT.
4. ALL 2" TO CONFORM TO PTS.-66 OR EQUIVALENT.
5. ALL BACKFILL TO BE SAND 12" BELOW AND 6" ABOVE.
6. DO NOT BACKFILL OVER ANY TELEPHONE BURIED SPLICE LOCATIONS UNTIL AUTHORIZED BY TELEPHONE COMPANY INSPECTOR.
7. PLACE # 6 TINNED GROUND WIRE AT BONDING POINTS. (SEE BONDING DETAIL)
8. PLACE PULL ROPE IN NEW CONDUIT.
9. DO NOT CUT CURB & GUTTER.
10. ALL SURFACES AND LANDSCAPES WHICH HAVE BEEN REMOVED OR DAMAGED IN THE COURSE OF CONSTRUCTION SHALL BE RECONSTRUCTED OR REPLACED TO AT LEAST EQUAL OR BETTER THAN THE PREVIOUS OR ADJACENT SURFACE.
11. ALL TRAFFIC CONTROL TO BE IN ACCORDANCE WITH THE CALIFORNIA MANUAL ON UNIFORM TRAFFIC CONTROL DEVICES (MUTCD) LATEST EDITION.
12. PER AT&T GUIDELINES, ALL HANDHOLES, SPLICE BOXES, AND MANHOLES TO BE PURCHASED FROM EITHER NEWBASE OR UTILITY VAULT.

THIS PROJECT REQUIRES EXCAVATION. CONSTRUCTION WILL UTILIZE AND IMPLEMENT ALL BEST MANAGEMENT PRACTICES (BMP's) AS REQUIRED TO ENSURE COMPLIANCE WITH AT&T POLICY LETTER ISSUE FEBRUARY 21, 2003 AND REVISED IN OCTOBER 2005 BY ENVIRONMENTAL MANAGEMENT CONCERNING STORM WATER PERMITTING AND STORM WATER POLLUTION PREVENTION PLANS (SWPPP's) AND IN ACCORDANCE WITH THE CLEAN WATER ACT (1972) AND EPA REGULATIONS PUBLISHED IN 1990 AS MODIFIED BY THE PHASE II RULE IN 1999.

LOCATION: 242ND ST N/S OF STREET, 320' W/O C/L OF NARBONNE AVE

DESCRIPTION: PLACE GROUND BED AND 32' OF BARE #6 GROUND WIRE AT POLE #1486493E.

BACKFILL SHALL BE PER CITY OF LOMITA STANDARDS.

STREET TYPE	SOIL CLASS	PROPOSED BACKFILL
MAJOR	N/A	N/A
SECONDARY	N/A	N/A
LOCAL	N/A	N/A
ALLEY	N/A	N/A

CONDUIT RECORD: N/A

SUB MAP #: N/A

STREET NAME N/A

MATERIAL N/A

LINEAR FEET N/A

N

EXCAVATION DATA

CITY OF:	LOMITA
PLACING:	GROUND BED AND #6 GROUND WIRE
EXCAVATION IN CONCRETE DRIVEWAY	
EXCAVATION IN CONCRETE SIDEWALK	
EXCAVATION IN ASPHALT STREET	
EXCAVATION IN DIRT	
EXCAVATION IN PARKWAY	18' X 1' = 18 SQ FT
EXCAVATION IN CONCRETE SIDEWALK	
TOTAL EXCAVATION:	18 SQ FT
NUMBER OF CUTS:	1

	DATE	ATTID	
			LAYOUT ENGINEER: SHANNAN SCANLON
DRAWN	4/10/14	AFL / ER	TELEPHONE NUMBER: 626-817-4284
CHECKED			EMAIL ADDRESS: shannan.scanlon@att.com
APPROVED	7/12/14	ss3981	FACILITY ENGINEER: LINDA KUE
DATE	REVISIONS		TELEPHONE NUMBER: (949) 204-3317
			GEODO: A4-09
			CENTRAL OFFICE: LOMITA
			UNDERGROUND CONSTRUCTION PROJECT NUMBER: 9476920 REL 1

SCALE	THOMAS GUIDE	
1" = 20'	793-H3	
FILENAME: A409 9476920 REL1.dwg		DRAWING: 1/2

approved set