MITC POLE

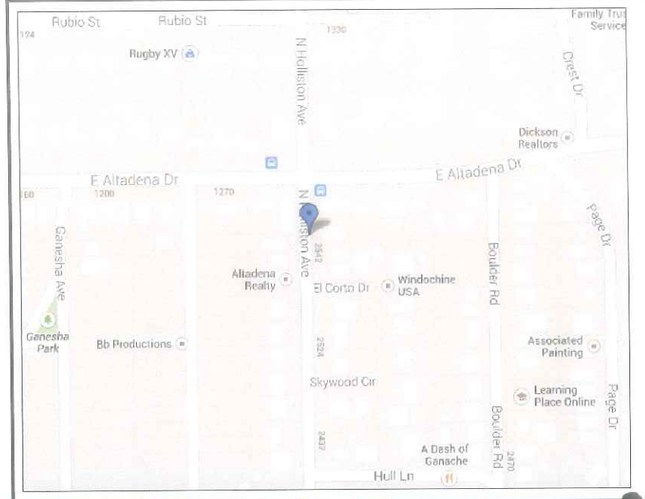



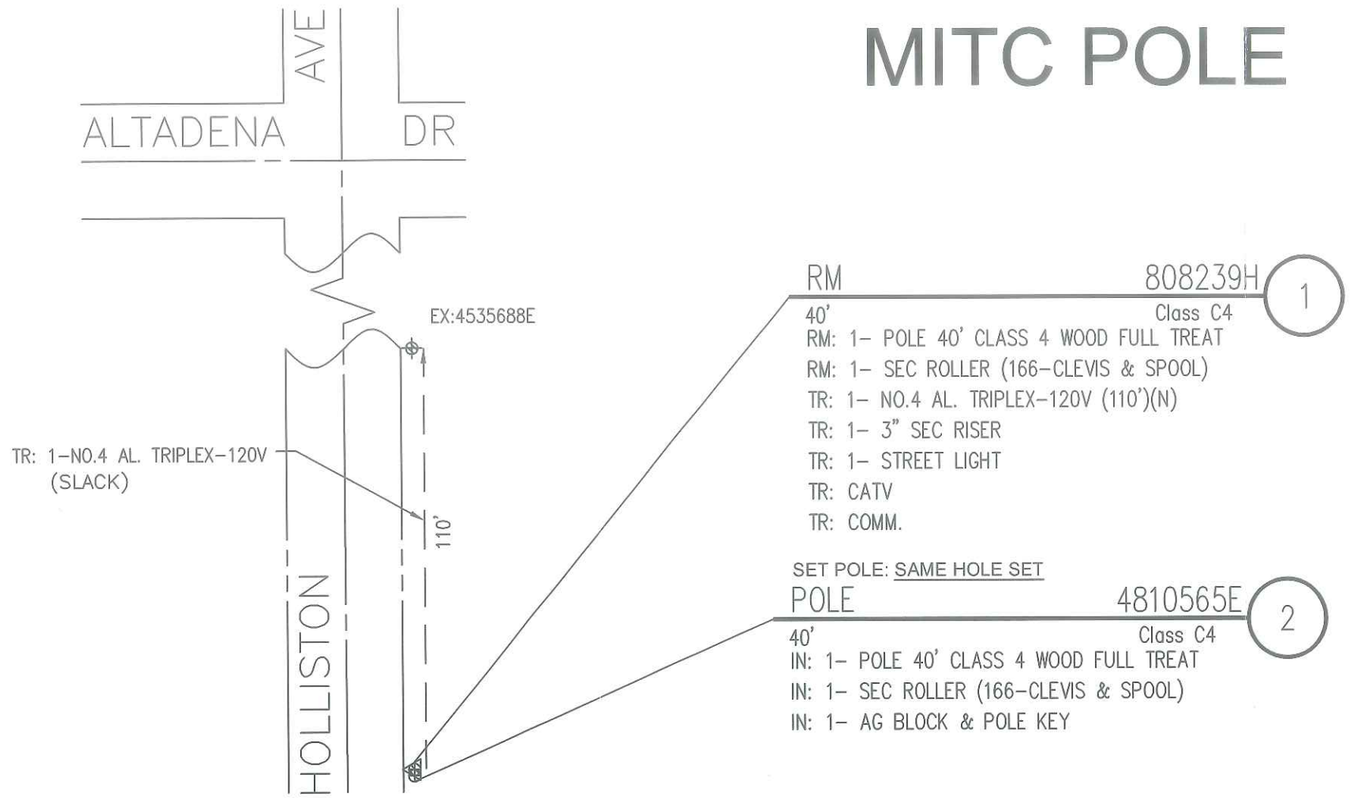

STATIONS 1 & 2

SOUTHERN CALIFORNIA EDISON
An EDISON INTERNATIONAL Company

NOT TO SCALE

NOTES

HAND SET:	NO
JOINT MEET:	NO
TRUCK ACCESS:	YES
CONTACT CATV:	NO
TRAFFIC CNTRL REQ'D:	NO
OUTAGE REQ'D:	YES
TREE TRIMMING:	NO
BACK YARD:	NO
PED TRAFFIC CNTRL:	NO
PERMIT REQUIRED:	NO
PAVEMENT REPAIR:	NO

LOCATION:
N 34 ° 11 ' 23.25 "
W 118 ° 07 ' 23.54 "

CIRCUIT: KINNEOLA 16KV SUB: EATON

RISER DETAIL
N.T.S.

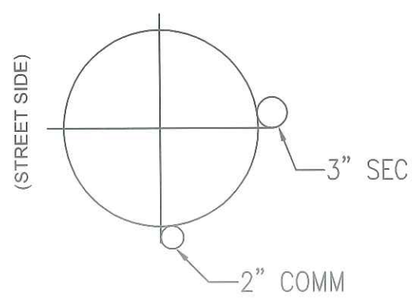

DISTRICT 27 – MONROVIA	PROJ. MGR. RODRIGUEZ, JOHN T PHONE 909-469-0219		PLANNER CUSMANO, MARK PHONE 951-808-9501 (K&B)		
FOREMAN	TRUCK NO.	P/E	INVENTORY MAP NO. 80-78A	THOMAS GUIDE 536-B5	GRID NO.
DESIGN NO. **572272_0.01**					
CSD 140 Y ___ N ___	BY-PASS CODE	EXISTING ___ CHANGE TO ___	TLM CHECKED ___ %LOAD	J.P.A. NO. 405971550	ASSOCIATED DESIGN NO.
PRODUCT/SAP NO. **819782-INFRA REP - DET POLE REPLACE**	PRODUCT/SAP NO.		PRODUCT/SAP NO.		

TYPE	APPROVED BY	DATE	CHECKED BY	DRAWN BY	PAX #
				C CHAVEZ	

Southern California Edison Company

PROPOSED CONSTRUCTION (LOCATION)

HOLLISTON AV E/S 185' S/O ALTADENA DR
ALTADENA

SHEET ___ OF ___

JOB NO. 572272_0.01

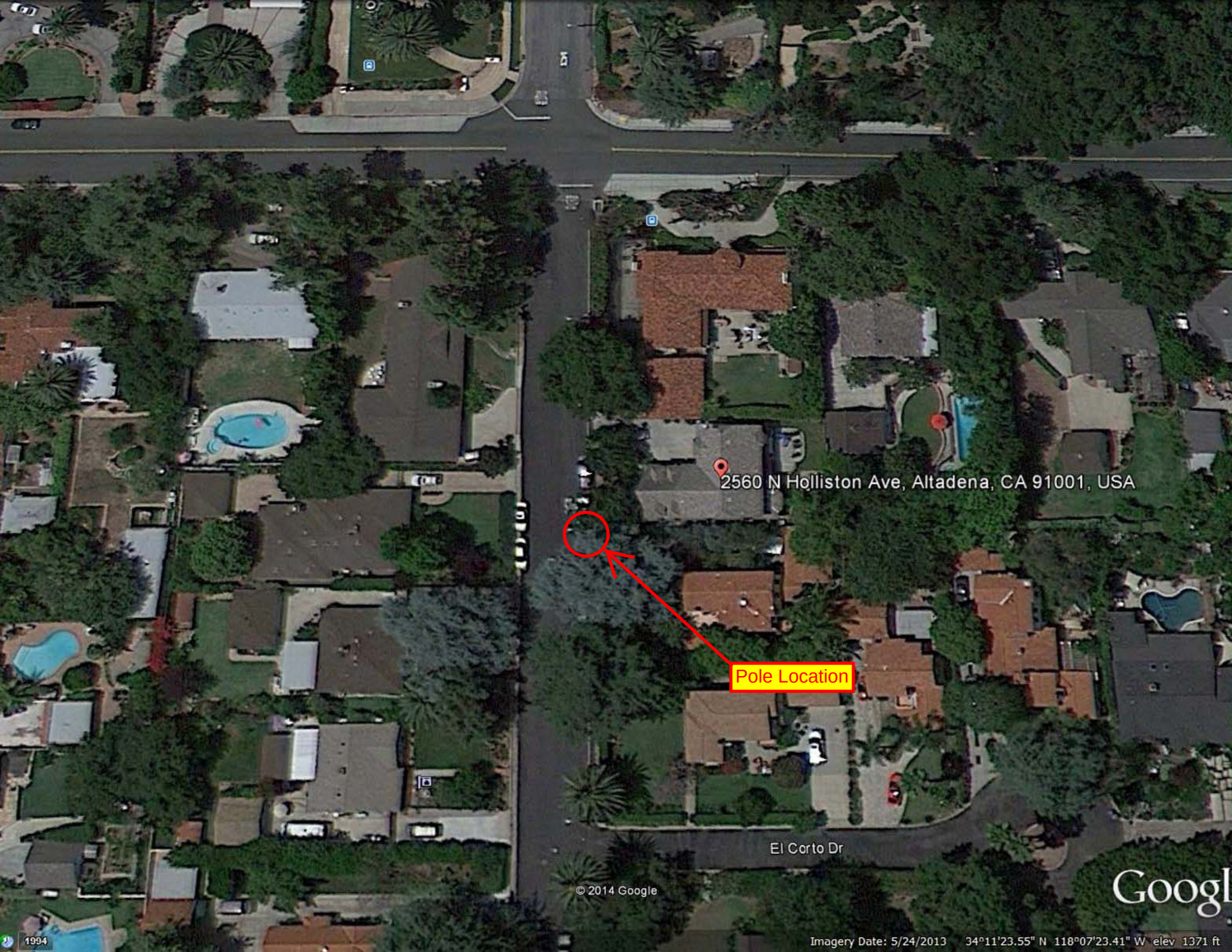
2560 N Holliston Ave, Altadena, CA 91001, USA
Pole Location
El Corto Dr
© 2014 Google
Google
1994
Imagery Date: 5/24/2013 34°11'23.55" N 118°07'23.41" W elev 1371 ft

POLE# 4810565E
4
PMC
CHROMET B-ROD

POLE# 4810565E

POLE# 4810565E

POLE# 4810565E

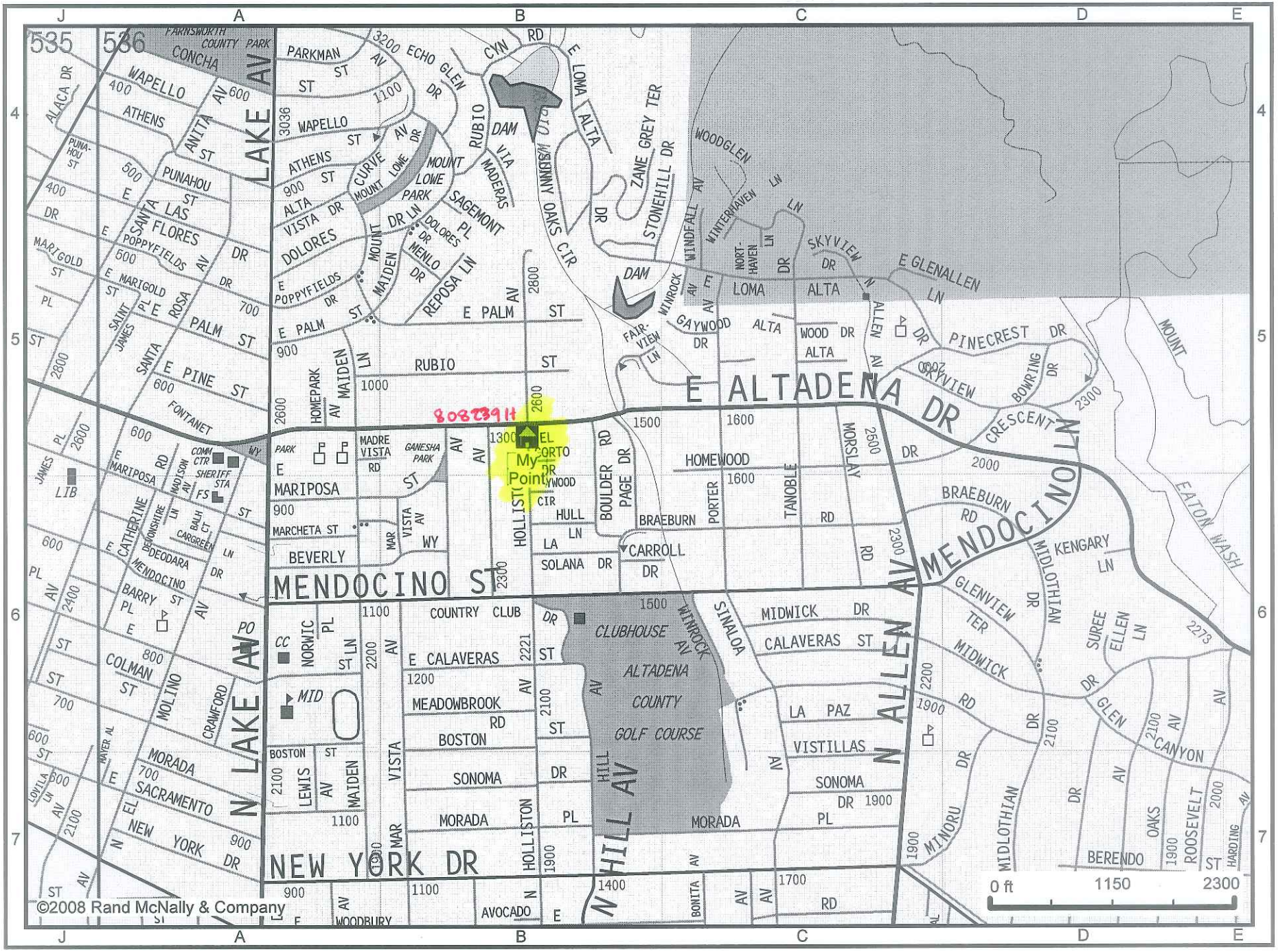

My Point: 536 - B5

Pole# 4810565E

POLE# 48105665


POLE# 4810565E

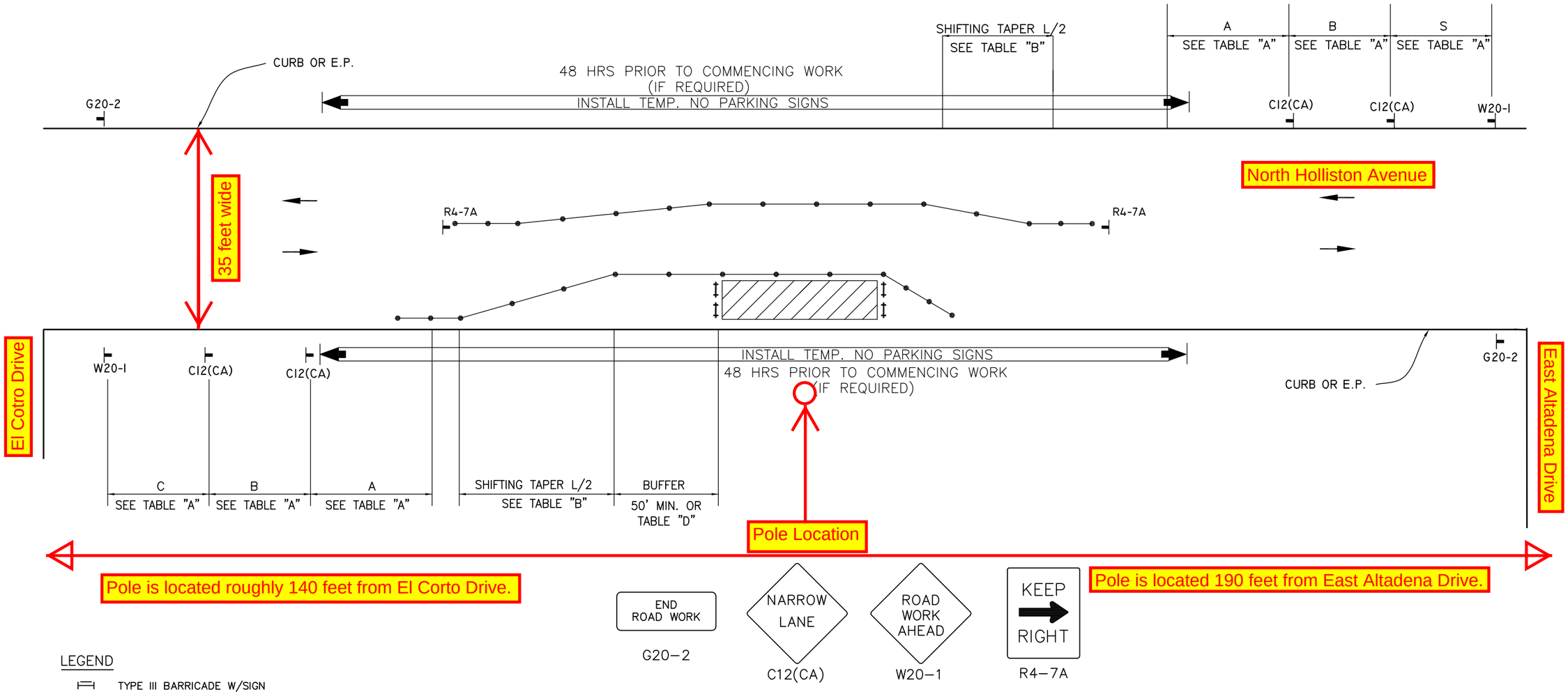

LEGEND

- TYPE III BARRICADE W/SIGN
- TYPE II BARRICADE W/O SIGN
- CHANNELIZING DEVICE
- TRAFFIC CONE WITH CLIP ON SIGN
- SIGN
- (S) SIGNALIZED INTERSECTION
- ARROW PANEL (FLASHING ARROW) (WHERE REQUIRED)
- HIGH LEVEL WARNING DEVICE (FLAGTREE) (OPTIONAL)
- FLAGGER
- TANS — TOW AWAY NO STOPPING 8 TO 5 (SHOW HOURS)
- TANSAT — TOW AWAY NO STOPPING ANY TIME
- WORK ZONE (ACTIVITY AREA) LIMITS
- DIRECTION OF TRAFFIC (NOT PAVEMENT MARKING)
- (A) ROADWAY DESIGNATION (A THROUGH D)

DATES OF TEMPORARY NO PARKING ZONE

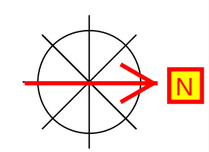

INDICATE NORTH WITH A "N"
AND AN ARROW POINT

2560 North Holliston Avenue
TD819782 Pole 4810565E

WORKSITE TRAFFIC CONTROL PLAN
SIDE OF ROAD WORK
TWO LANE TRAFFIC CONTROL
WITHOUT CENTERLINE

DATE		SCALE NONE
		DRAWING NO. 1

REV. APR-2010 CJUTCM-DWG01.DWG