LIBRA 16kV O/O REPETTO SUB

NOTES:

REAR PROPERTY LINE POLE

HENKELS & McCOY

STA'S 3/4

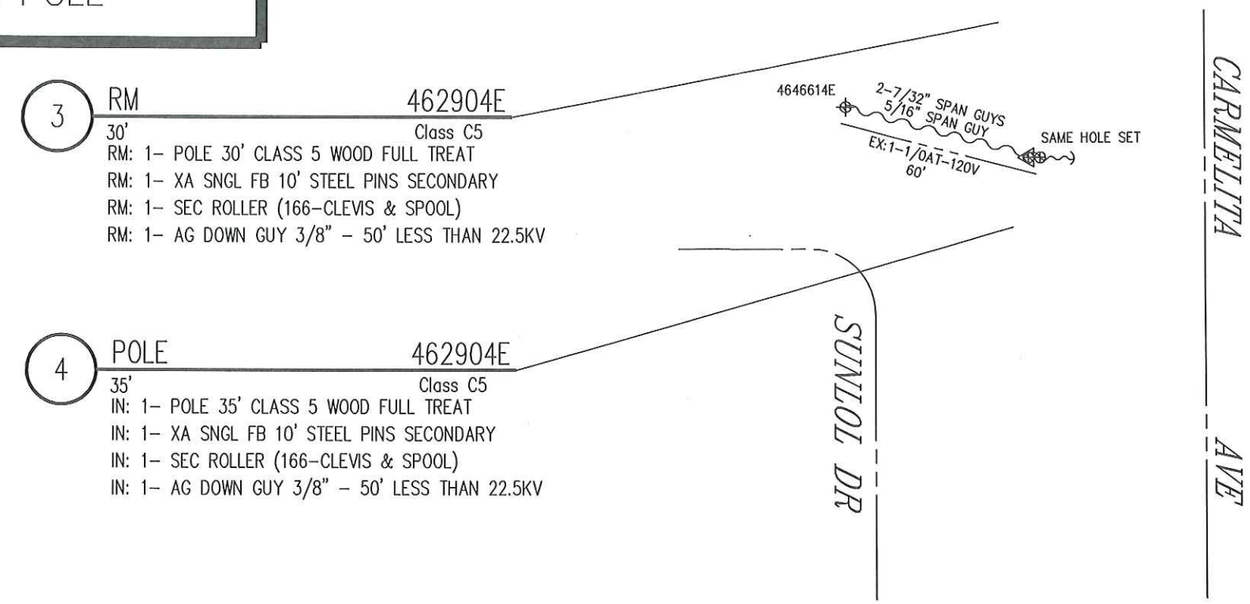

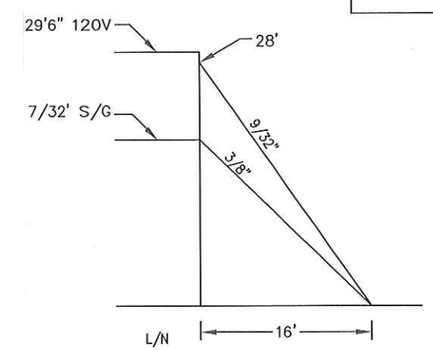

NOT TO SCALE

TRANSFERS:

1- 1/0AT 120V (NE)
1- 4AT SVC
1- 9/32" D/G
1- 3/8" D/G

GPS
34°-02'-21.4"
118°-10'-39.9"

*SAME HOLE SET DUE TO CURRENT POSITION ON CUSTOMER'S PROPERTY

SET IN SAME HOLE Y OR SET ___' ___ HARD SET N

ENVIRO REVIEW	N	HAND SET	Y	SPECIAL EQUIP NEEDED	N
JOINT MEET	N	PERMIT NEEDED	N	IF YES WHAT IS NEEDED?	
TRUCK ACCESS	N	NETCOMM SHEET	N		
PAVEMENT REPAIR	Y	RIGHTS CHECK	N	EST. TIME TO REPLACE 32 MH	
ASPHALT		PED TRAFFIC CONTROL	N		
CONCRETE	Y	OUTAGE	N	CONTACT CATV	N
REPAIR SIZE	3x3	CSD-140	N	MITC POLE	N

DISTRICT 22 - MONTEBELLO	PROJ. MGR. RODRIGUEZ, JOHN T PHONE 909-469-0219		PLANNER HINTON, ALBERT PHONE 909-548-6350		
FOREMAN	TRUCK NO.	P/E	INVENTORY MAP NO. 126-4233-1	THOMAS GUIDE 635 E5	GRID NO.
CSD 140 Y___ N___	BY-PASS CODE	EXISTING ___ CHANGE TO ___	TLM CHECKED ___ %LOAD	J.P.A. NO. E6022 000405829810	
PRODUCT/SAP NO. 769567- DETERIORATED POLE	PRODUCT/SAP NO.			PRODUCT/SAP NO.	

DESIGN NO. 540416_0.01

ASSOCIATED DESIGN NO.

TYPE	APPROVED BY	DATE	CHECKED BY	DRAWN BY	PAX #

Southern California Edison Company

PROPOSED CONSTRUCTION (LOCATION)

R/O 323 CARMELITA
MONTEBELLO

SHEET ___ OF ___

JOB NO. 540416_0.01

01/22/2014 13:27


462904E Base
01/22/2014 13:27


01/22/2014 13:27
462904E Anchor


01/22/2014 13:27
462904E L/S

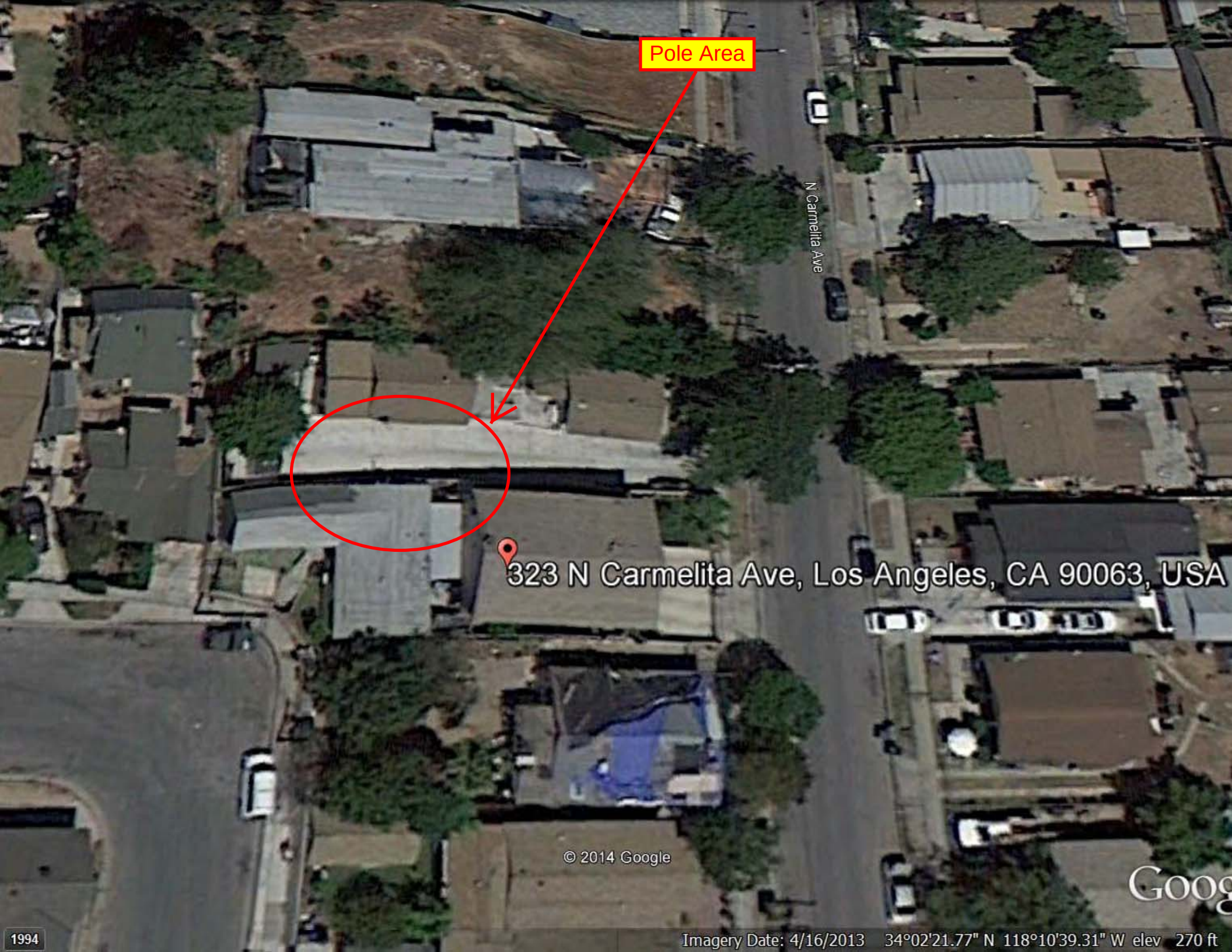
Pole Area
N Carmelita Ave
323 N Carmelita Ave, Los Angeles, CA 90063, USA
© 2014 Google
1994
Imagery Date: 4/16/2013 34°02'21.77" N 118°10'39.31" W elev 270 ft