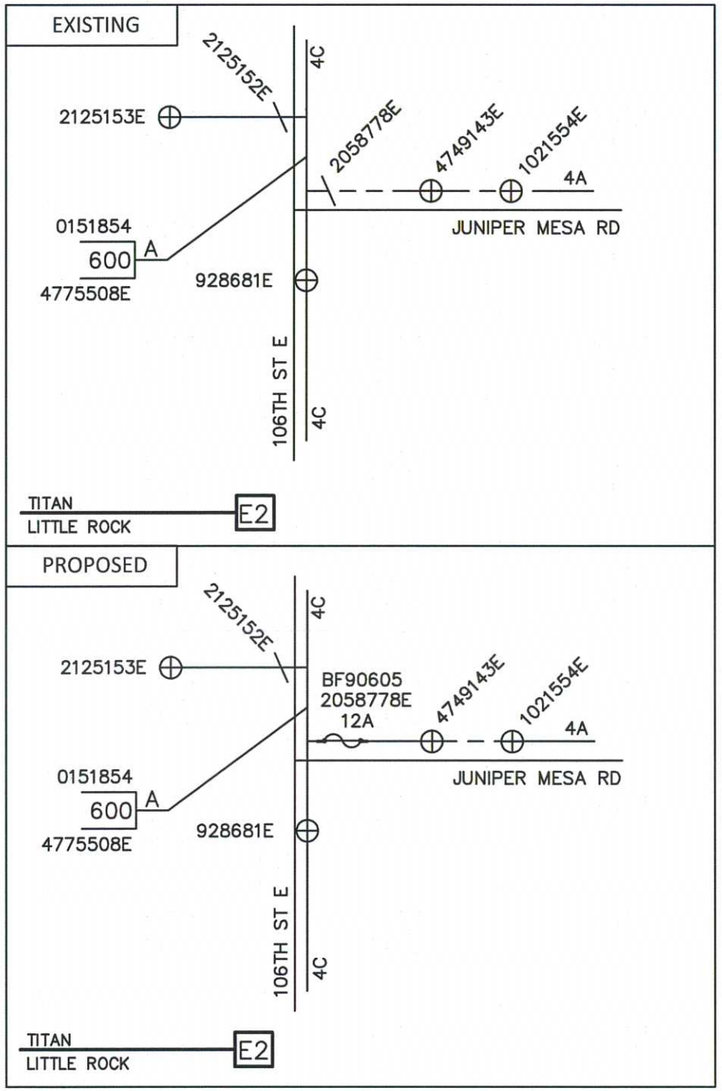

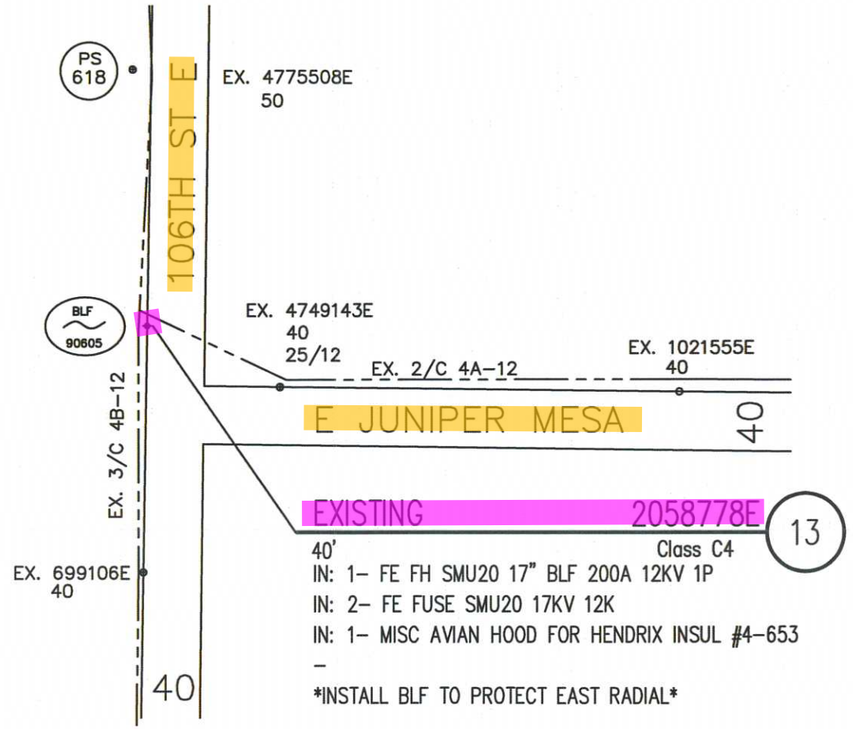



N

SOUTHERN CALIFORNIA EDISON
An EDISON INTERNATIONAL Company

SCALE: 1" = 100'

0 100 200

DOH DC 535.1:
EAGLE CONSTRUCTION ZONE

	GPS COORDINATES		
	DEG.(°)	MIN.(')	SEC.(")
N	34	26	41
W	117	56	9

PROJECT REQUIREMENTS

ENVIRONMENTAL REQUIRED	N
EDISON EASEMENT REQUIRED	N
PWRD 88 REQUIRED	N
PERMIT REQUIRED	
OUTAGE REQUIRED	N
TRAFFIC CONTROL REQUIRED	
PED. TRAFFIC CONTROL REQ'D	N

DISTRICT 36 – ANTELOPE VALLEY	PROJ. MGR. WEST, JARNELL PHONE 805-890-2230		PLANNER BEST, ALEXANDER M PHONE 661-607-0540		
FOREMAN	TRUCK NO.	P/E	INVENTORY MAP NO. 111-88	THOMAS GUIDE LACO 4468 E5	GRID NO. 000	DESIGN NO. 544189_0.01
CSD 140 Y ___ N ___	BY-PASS CODE	EXISTING ___ CHANGE TO ___	TLM CHECKED ___ %LOAD	J.P.A. NO.	ASSOCIATED DESIGN NO. N/A
PRODUCT/SAP NO. 775819-INFRASTRUCTURE REPLACEMENT	PRODUCT/SAP NO.		PRODUCT/SAP NO.		

TYPE	APPROVED BY	DATE	CHECKED BY	DRAWN BY	PAX #
PRE		4-15-14		ALEX BEST	75640

PROPOSED CONSTRUCTION (LOCATION)
2015 OH WCR, TITAN 12KV % LITTLE ROCK
W/S 106TH ST E, 30' N/O JUNIPER MESA
LITTLE ROCK, CA

SHEET 11 OF 11

JOB NO. 544189_0.01

Southern California Edison Company