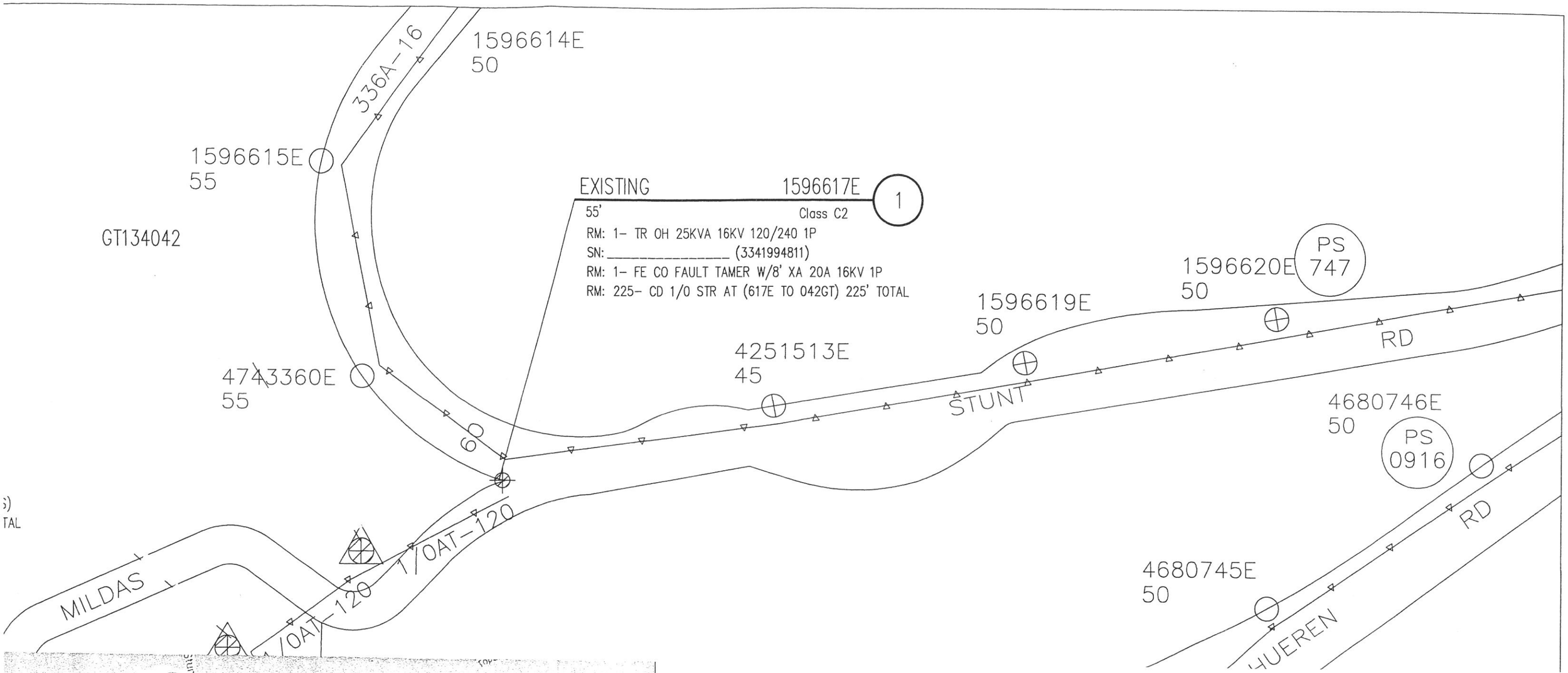

JPA# E6035-000405858061

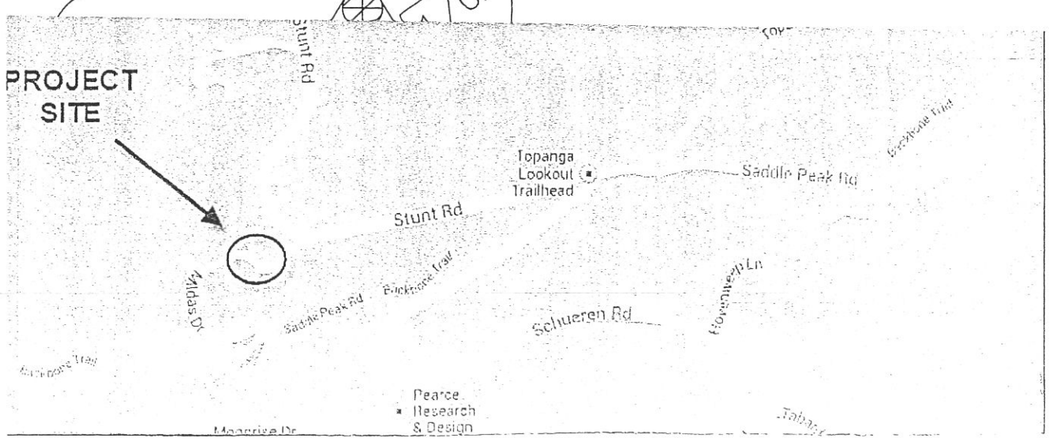

DISTRICT 35 – THOUSAND OAKS		PROJ. MGR. DANCEL, PETER G PHONE		PLANNER PHONE			
FOREMAN		TRUCK NO.	P/E	INVENTORY MAP NO. 68-49	THOMAS GUIDE 629-E1	GRID NO.	DESIGN NO. **548059_0.01**
CSD 140 Y ___ N ___	BY-PASS CODE	EXISTING ___ CHANGE TO ___		TLM CHECKED ___ %LOAD		J.P.A. NO.	ASSOCIATED DESIGN NO.
PRODUCT/SAP NO. **781547-REMOVE IDLE FACILITIES**				PRODUCT/SAP NO.		PRODUCT/SAP NO.	
				ONTIVEROS	2/14/14	PROPOSED CONSTRUCTION (LOCATION) SCE (CHO) XSTRT MIDAS RD MALIBU, CA 90265	
TYPE	APPROVED BY	DATE	CHECKED BY	DRAWN BY	PAX #	SHEET 1 OF 1	JOB NO. 548059_0.01

Southern California Edison Company

TD781547 1596617E

TD 781547 1596617E

629

1:28,800 1 in. = 2400 ft.

0 0.25 0.5 0.75 1.0 miles

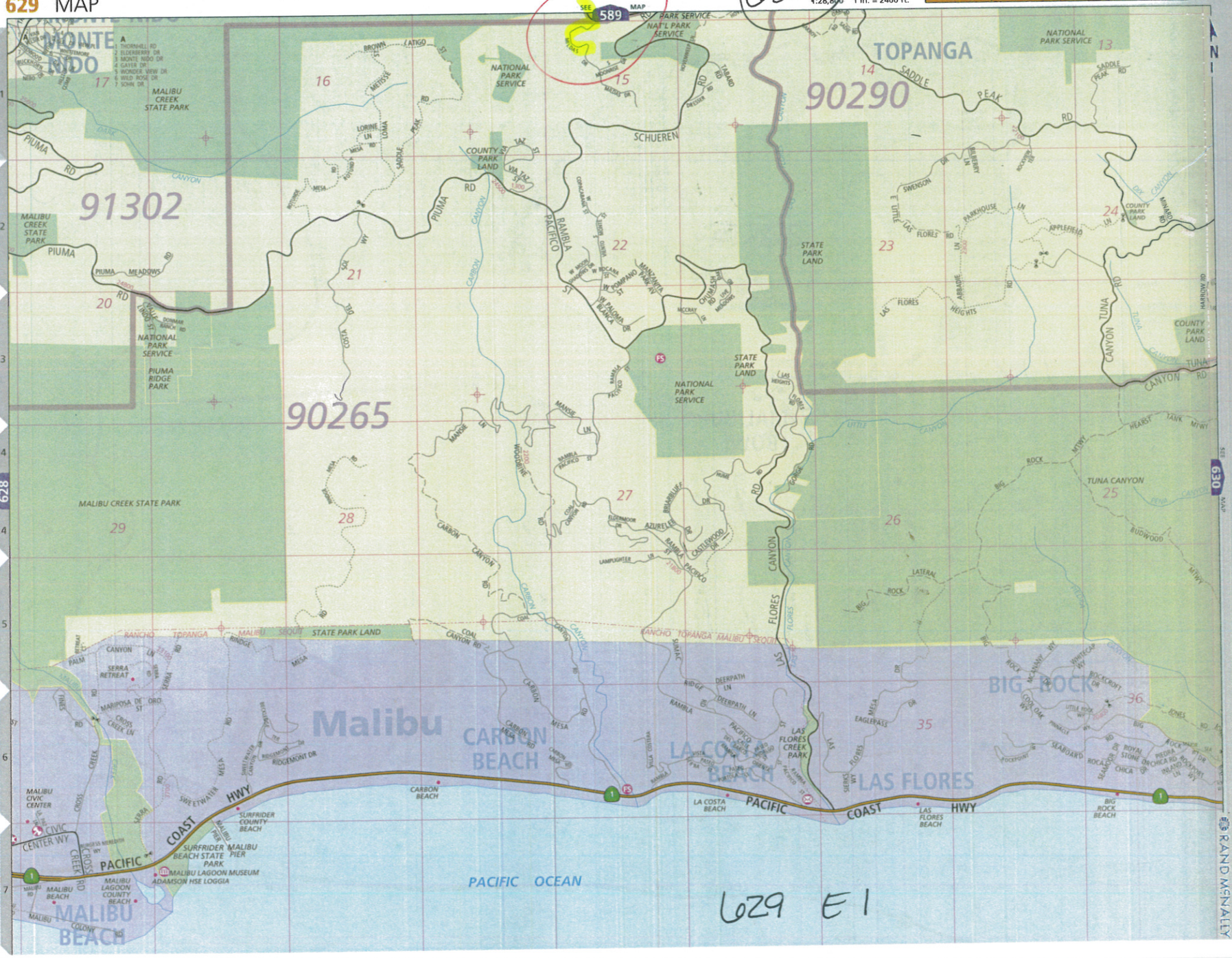

629 E1

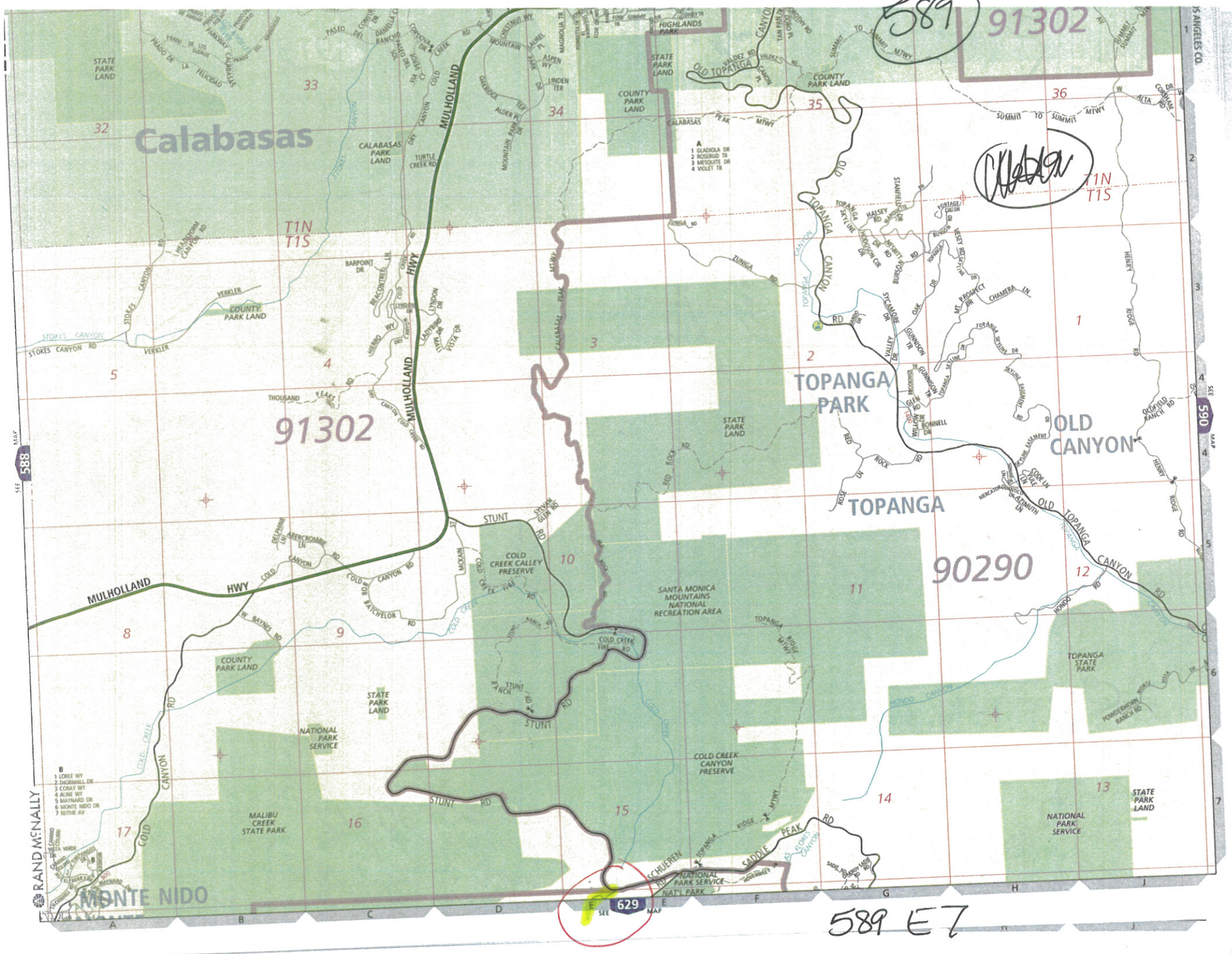
589
91302
Calabasas
STATE PARK LAND
CALABASAS PARK LAND
COUNTY PARK LAND
HIGHLANDS PARK
MULHOLLAND HWY
T1N
T1S
TOPANGA PARK
OLD CANYON
TOPANGA
90290
COLD CREEK CALLEY PRESERVE
SANTA MONICA MOUNTAINS NATIONAL RECREATION AREA
COLD CREEK CANYON PRESERVE
NATIONAL PARK SERVICE
MALIBU CREEK STATE PARK
TOPANGA STATE PARK
MONTE NIDO
RAND McNALLY
588
590
629
589 E7

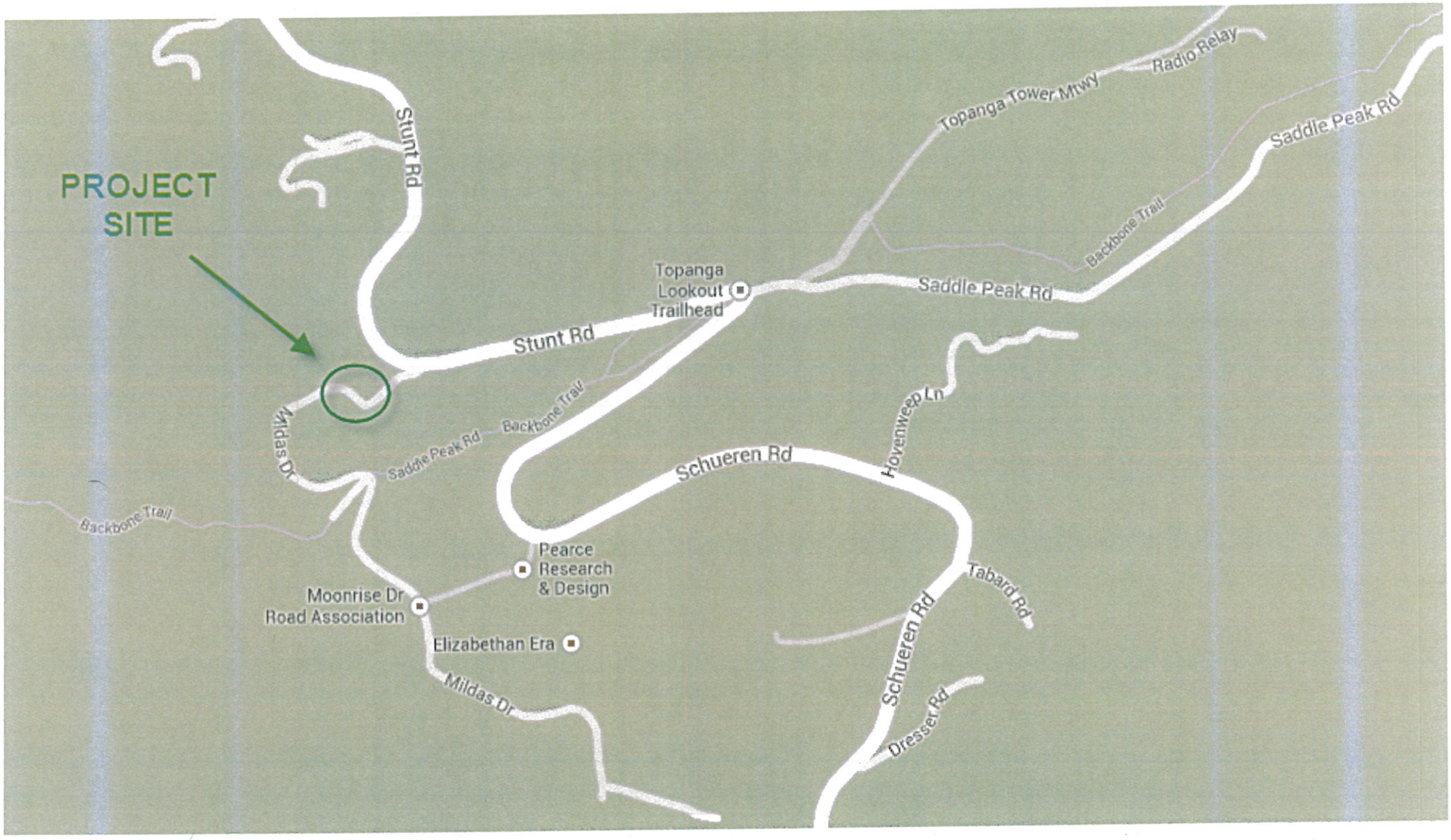
PROJECT SITE
Stunt Rd
Topanga Tower Mtwy
Radio Relay
Saddle Peak Rd
Backbone Trail
Topanga Lookout Trailhead
Saddle Peak Rd
Stunt Rd
Backbone Trail
Hovenweep Ln
Mildas Dr
Saddle Peak Rd
Schueren Rd
Backbone Trail
Pearce Research & Design
Tabard Rd
Moonrise Dr Road Association
Elizabethan Era
Schueren Rd
Mildas Dr
Dresser Rd