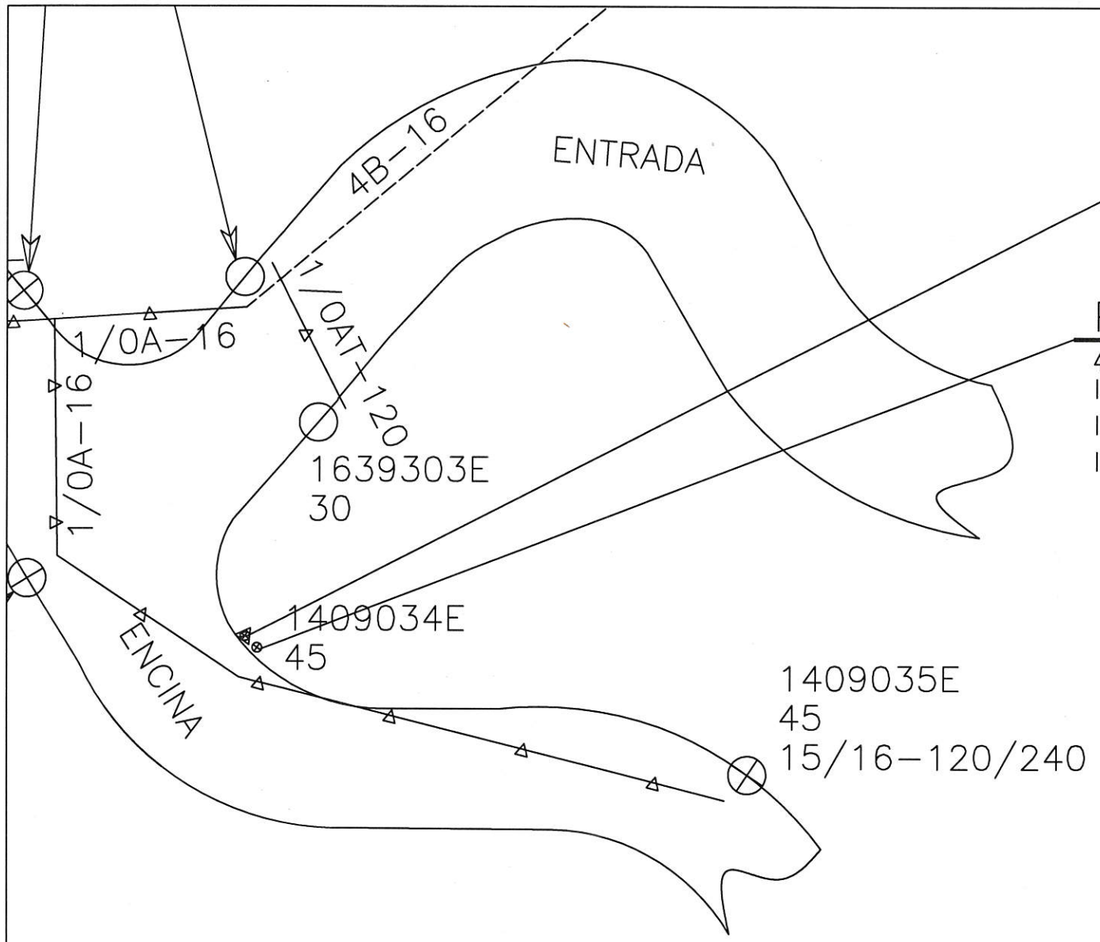

RM 1409034E (1)
45' Class C4
RM: 1– POLE 45' CLASS 4 WOOD FULL TREAT
RM: 1– XA DBLE FB 10' STEEL PINS
RM: 1– INS GLASS/POLY 35KV & LESS

POLE 1409034E (2)
45' Class C4
IN: 1– POLE 45' CLASS 4 WOOD FULL TREAT
IN: 1– XA DBLE FB 10' STEEL PINS
IN: 3– INS POLY W/PIN 16(25)KV CLMP #4–336 ACSR

NOTES TO CREW:
- TRUCK ACCESS – YES
- NEEDS TREE TRIMMING
- TRAFFIC CONTROL NEEDED

PLACEMENT DETAIL FOR 1409034E

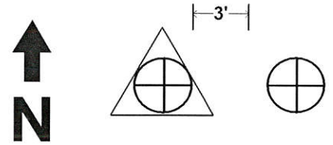

SOUTHERN CALIFORNIA EDISON
An EDISON INTERNATIONAL Company

GPS COORDINATES
LAT: 34.092528
LONG: –118.596999

PROJECT REQUIREMENTS

EDISON EASEMENT REQUIRED	☐
PWRD 88 REQUIRED	☐
PERMIT REQUIRED	☐
PERMIT TYPE: _____	
OUTAGE REQUIRED	☐
TRAFFIC CONTROL REQUIRED	☐
PED. TRAFFIC CONTROL REQ'D	☐
CONVEYANCE LETTER REQ'D	☐

POLE DETAILS

JOINT POLE	Y
RENTER	N
MITC FUME	N
JOINT MEET	Y
TRUCK ACCESS	Y
HAND SET	N
CONTACT CATV	N
CRANE NEEDED	N

VICASA 16KV O/O VALDEZ SUB (A1)
E6035–000406385217

SCALE: 1" = 60'
0 60 120

DISTRICT 35 – THOUSAND OAKS		PROJ. MGR. MCKINNEY, MICHAEL PHONE 805–450–4197		PLANNER PHONE			
FOREMAN		TRUCK NO.	P/E	INVENTORY MAP NO. 69–52B	THOMAS GUIDE 590-B6	GRID NO.	DESIGN NO. 606009_0.01
CSD 140 Y ___ N ___	BY–PASS CODE	EXISTING _____ CHANGE TO _____		TLM CHECKED _____ %LOAD		J.P.A. NO.	ASSOCIATED DESIGN NO.
PRODUCT/SAP NO. 869560-INFRASTRUCTURE REPL PLP				PRODUCT/SAP NO.		PRODUCT/SAP NO.	
						PROPOSED CONSTRUCTION (LOCATION) DETERIORATED POL 1409034 ENCINA DR. & ENTRADA TOPANGA	
		07/14/14		AHEARN, BECKIE		SHEET 1 OF 1	JOB NO. 606009_0.01
TYPE	APPROVED BY	DATE	CHECKED BY	DRAWN BY	PAX #		

Southern California Edison Company

AUTHORIZATION FOR JOINT POLE TRANSACTION

J.P. FORM 2-1 Preliminary 1/95

Date Prepared 09/01/2014

This authorization is in accordance with Joint Pole Agreement and Routine. The undersigned have agreed on joint work as specified hereon.

Date Sent 09/03/2014 | Confirming Agreement N/A | In Field | By Telephone | Est. Const. Start 12/31/2014 | No. of Pages 9 | J.P. Auth.No. E6035-000406385217

UTILITY	REPRESENTATIVE	DISTRICT-DIVISION-EXCHANGE	APPROVED	TAXING INSTRUCTIONS	ACCOUNTING DATA
E	MIKE MCKINNEY	THOUSAND OAKS	LAURA FRAZIER	THOUSAND OAKS	TD869560
VZ - NEEDS MEET	SANDY WEBER -805-384-1873				
HLA					

POLE NO.	Pole Length / Anchor Size	Year Set	Pole Trt / Class / Anchor Direct.	Record 16 E	Record VZ	Record HLA	Record	Record	Proposed 16 E	Proposed VZ	Proposed HLA	Proposed	Proposed	Proposed	Item No.	LOCATION AND NATURE OF WORK (If not in accordance with Joint Pole agreement and routine-state reasons.)	
																REPL PER SEC 7.4 & 12.12	1
337733E	45	86	FT						PTD							CHENEY RD. E/S 165` S/O E E/O CALLON RD.	2
			3														3
	1"		NW														4
																	5
4831330E	45	14	FT						38-11	27-4						CHENEY RD. E/S 165` S/O E E/O CALLON RD.	6
	1"		NW						.5	.5							7
																	8
																	9
																	10
																	11
									1/2(1)	1/2(1)					13C	TRAFFIC CONTROL - 1536.00	12
																	13

POLE LEGEND:
P = PULL
PB = PULL BUTT
T = TRANSPORT
S = SALVAGE
D = DISPOSE
TN = TENANT

L = LOWER CUT
C(XX)= FOOTAGE CUT
SCZ = SAFETY CLEARANCE ZONE

ANCHOR LEGEND:
AR = ANCHOR/ARM REMOVED
AT = ANCHOR/ARM TRANSFERRED

Show Quantity of Items to be billed in the Column of Party to be Paid.

GEOGRAPHICAL LOCATION

TOPANGA CANYON
COMMUNITY

VP/J.P.-03
Rev. Jan 2010

9/17/2014 9:10 AM

TD 869560

J.P. FORM 2-2 Preliminary 1/95

PAGE NO. 9 J.P. AUTH. NO. E6035-000406385217

POLE NO.	Pole Length / Anchor Size	Year Set	Pole Trt / Class / Anchor Direct.	Record 16 E	Record VZ	Record HLA	Record	Record	Proposed 16 E	Proposed VZ	Proposed HLA	Proposed	Proposed	Proposed	Item No.	LOCATION AND NATURE OF WORK (If not in accordance with Joint Pole agreement and routine-state reasons.)	
																REPL POLE PER 7.11	1
1409034E	45	64	FT	38-14	24-4				C-10	PTD						ENCINO DR. E/S 135` S/O ENTRADA DR.	2
			4						1/2(1)								3
																	4
																	5
1409034E	45	14	FT						38-14	24-4						ENCINO DR. E/S 132` S/O ENTRADA DR.	6
			4														7
																	8
																	9
																	10
																	11
																	12
																	13
																	14
																	15
																	16
																	17
																	18
																	19

POLE LEGEND:
P = PULL
PB = PULL BUTT
T = TRANSPORT
S = SALVAGE
D = DISPOSE
TN = TENANT

L = LOWER CUT
C(XX)= FOOTAGE CUT
SCZ = SAFETY CLEARANCE ZONE

ANCHOR LEGEND:
AR = ANCHOR/ARM REMOVED
AT = ANCHOR/ARM TRANSFERRED

Show Quantity of Items to be billed in the Column of Party to be Paid.

GEOGRAPHICAL LOCATION

COMMUNITY

Rev. Jan 2010

9/16/2014 12:05 PM
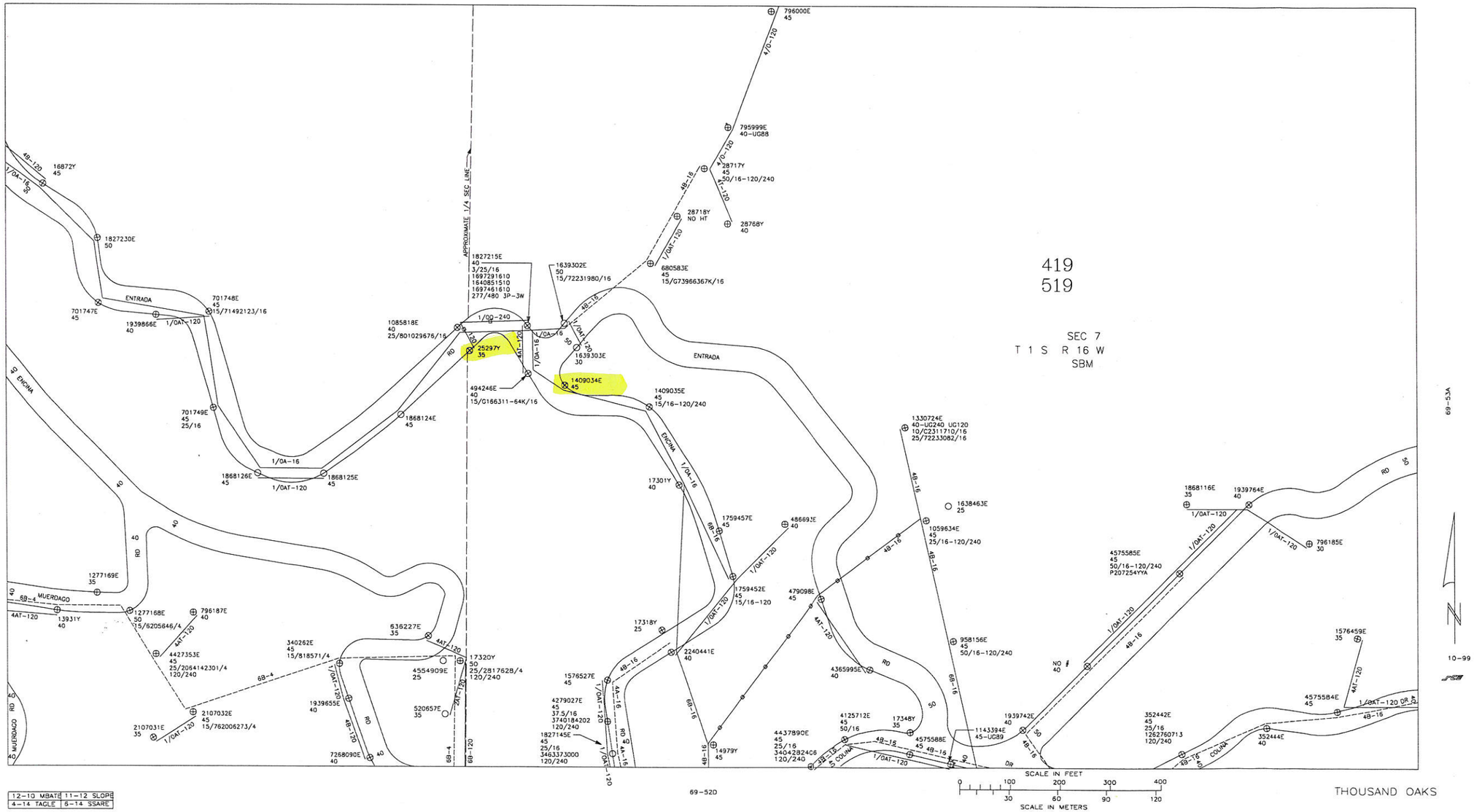
LOS ANGELES CO. 69-52B