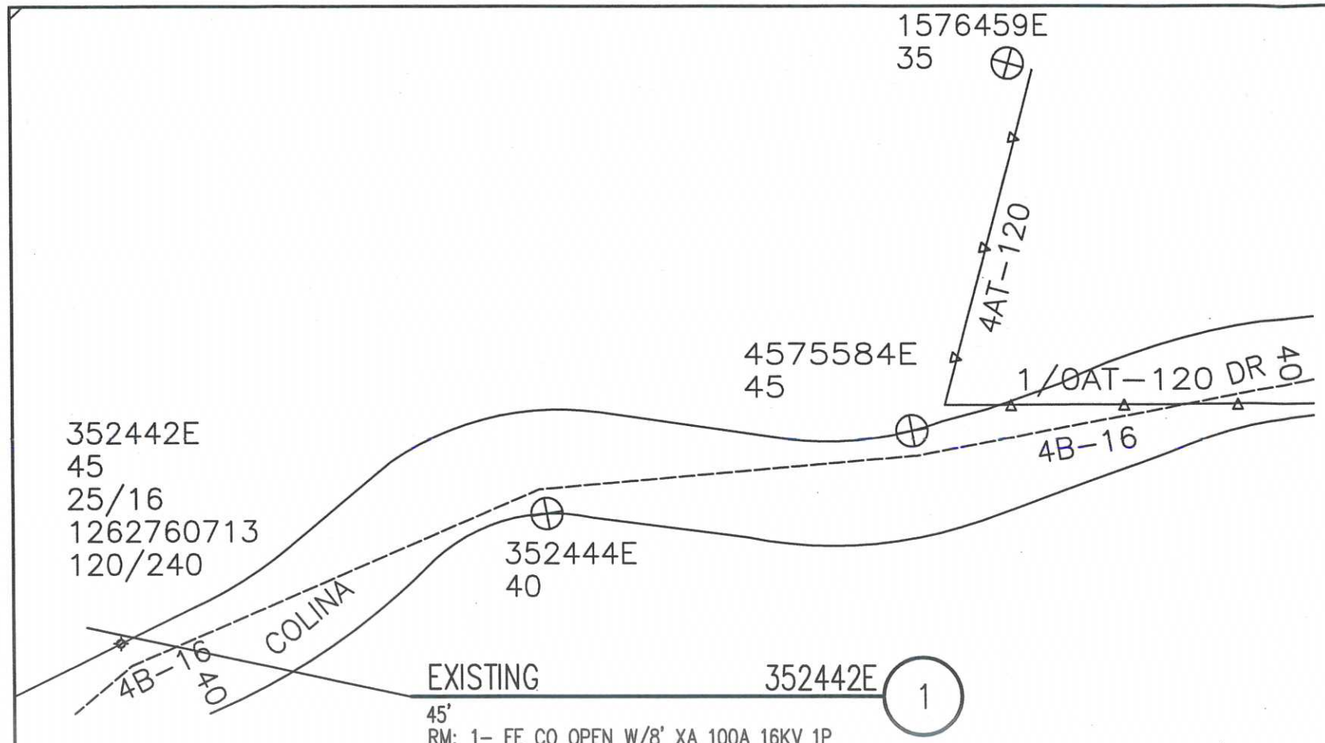

45'
RM: 1- FE CO OPEN W/8' XA 100A 16KV 1P
RM: 1- TR OH 25KVA 16KV 120/240 1P
SN: _____
RM: 1- GR OH #6 SOL WP SECONDARY W/ROD
IN: 2- FE CO MNT FOR ELF 100A 16KV 1-EA
IN: 2- FE FUSE ELF 15KV 8A
IN: 1- TR OH 50KVA 16KV 120/240 1P
SN: _____
IN: 1- GR OH #6 SOL WP SECONDARY W/ROD

CREW NOTES:
- WILL NEED TRAFFIC CONTROL W/ PERMIT

T.L.M. DATA:

	SIZE	KVA	CUST	% LOAD
EXIST.	25	31.2	6	124.78 %
PROP.	50	53	6	106 %

CUSTOMERS STAY SAME

SOUTHERN CALIFORNIA EDISON
An EDISON INTERNATIONAL Company

SCALE: 1" = 60'
0 60 120

VICINITY MAP

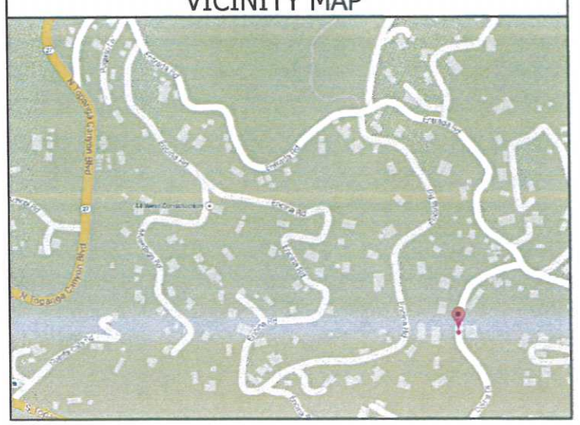

VICASA 16KV O/O VALDEZ SUB (C3)

DISTRICT 35 – THOUSAND OAKS	PROJ. MGR. NOBLE, WILLIAM R PHONE	PLANNER LAPOINTE, KIM PHONE	
FOREMAN	TRUCK NO. / P/E / INVENTORY MAP NO. 69-52B	THOMAS GUIDE 590-C6 / GRID NO.	DESIGN NO. 645838_0.01
CSD 140 Y___ N___	BY-PASS CODE / EXISTING ___ CHANGE TO ___	TLM CHECKED ___ %LOAD / J.P.A. NO.	ASSOCIATED DESIGN NO.
PRODUCT/SAP NO. 929166-EV - RULE 16 RESIDENTIAL ONLY	PRODUCT/SAP NO.	PRODUCT/SAP NO.	

TYPE	APPROVED BY	DATE	CHECKED BY	DRAWN BY	PAX #
				LAPOINTE	11/6/14

Southern California Edison Company

PROPOSED CONSTRUCTION (LOCATION)
SCE
21054 COLINA DR
TOPANGA CA 90290 3531

SHEET ___ OF ___

JOB NO. 645838_0.01



POLE 352442E



Google Earth Pro

feet 4000

km 1

MAP
MAP
1:28,800 1 in = 2400 ft.
0 0.25 0.5 0.75 1.0 miles
SEE 560 MAP
TARZANA
91356
STATE PARK LAND
NATIONAL PARK SERVICE
N TOPANGA CANYON BLVD
SUTTPHUR CANYON
SANTA MARIA CREEK
GARAPITO CREEK
GLENVIEW
T1N
T1S
R17W
R16W
SYLVIA PARK
TOPANGA STATE PARK
TOPANGA
STATE PARK LAND
COUNTY PARK LAND
90290
TOPANGA CANYON BLVD
TOPANGA OAKS
PACIFIC PALISADES
Los Angeles
Topanga State Park
90272
FERNWOOD PACIFIC DR
RANDMCNALLY