| PROJECT REQUIREMENTS | |
|---|---|
| EDISON EASEMENT REQUIRED | N |
| PWRD 88 REQUIRED | N |
| PERMIT REQUIRED | Y |
| PERMIT TYPE: CAL TRANS | |
| OUTAGE REQUIRED | N |
| TRAFFIC CONTROL REQUIRED | Y |
| PED. TRAFFIC CONTROL REQ'D | N |
| CONVEYANCE LETTER REQ'D | N |

| CONTACT CATV: | |
|---|---|
| JOINT POLE: | Y |
| RENTER: | N |
| MITC FUME: | Y |
| TRUCK ACCESS: | Y |
| HAND SET: | N |
| CONTACT CATV: | N |

| GPS COORDINATES | |
|---|---|
| LATITUDE | 34.193601 |
| LONGITUDE | -118.901896 |

MAGUIRE 16KV O/O LATIGO SUB A4
TD955424
BULLETIN 322 AREA

TRAFFIC CONTROL REQUIRED
PERMIT FOR T/C REQUIRED

SAME HOLE SET
JOINT MEET REQUIRED

SCE TO REMOVE
MITC FUME POLE

T.L.M. DATA: 2013306E

| | SIZE | KVA | CUST | % LOAD |
|---|---|---|---|---|
| EXIST. | 15 | 8.7 | 3 | 58.05% |
| PROP. | 25 | 8.7 | 3 | 34.8 % |

VOLTAGE DROP: _____
FLICKER FACTOR: _____
PRI. CIRCUIT: MAGUIRE 16KV

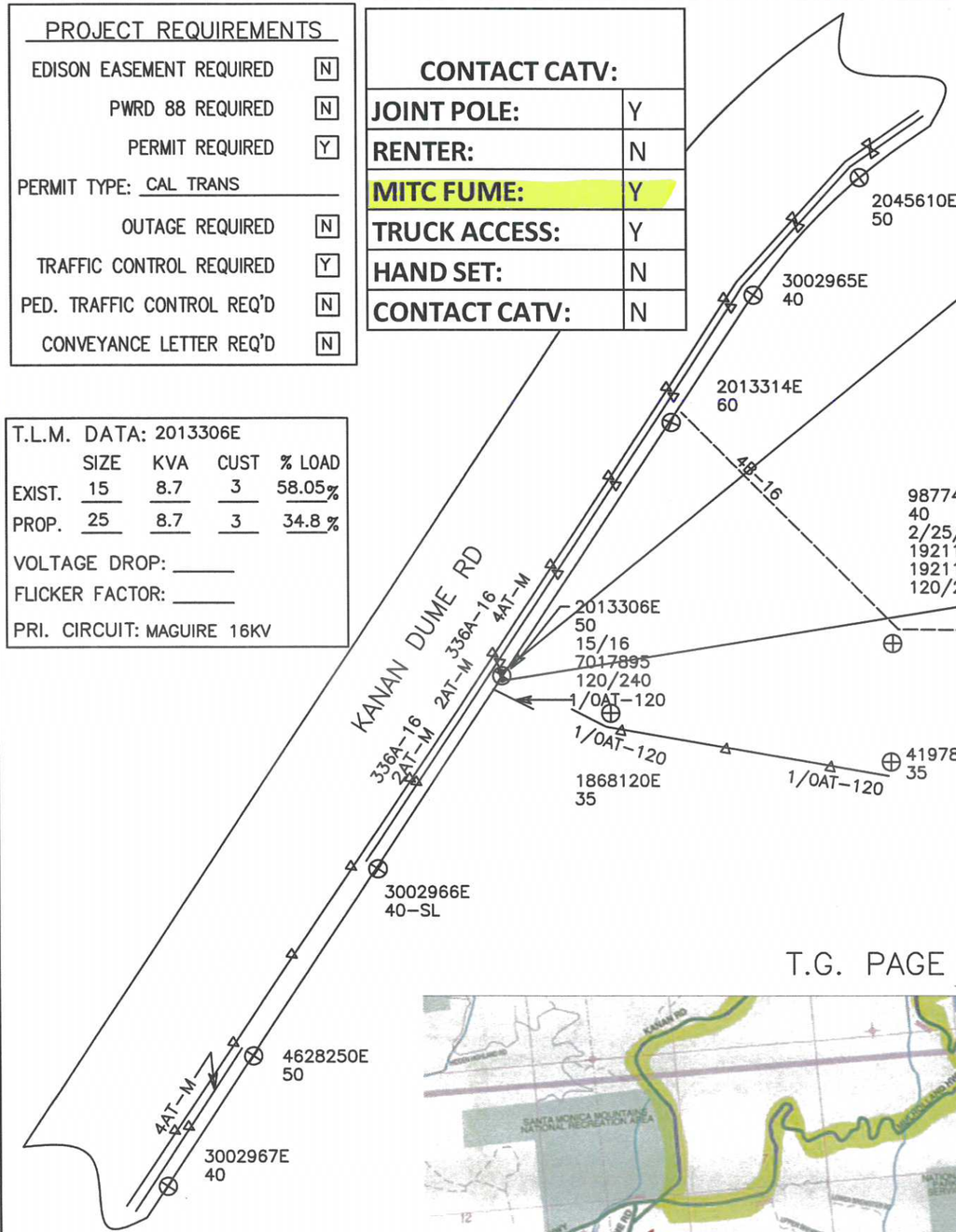


RM 2013306E (3)
50' Class C4
RM: 1- POLE 50' CLASS 4 WOOD FULL TREAT
RM: 1- XA SNGL VB 10' STEEL PINS
RM: 3- INS POST GLASS 16KV
RM: 1- TR OH 15KVA 16KV 120/240 1P
SN: _____
RM: 2- FE CO FAULT TAMER 20A 16KV 1-EA
RM: 1- GR OH #6 SOL WP SECONDARY W/ROD
RM: 1- SEC 3-WIRE (284 RACK)
RM: 1- SEC SPOOL INSULATOR W/18" DA BOLT
RM: 1- SL 150W HPS CBRA HD FLT W/16' ARM WD PL+

POLE 2013306E (4)
50' Class C1
IN: 1- POLE 50' CLASS 1 WOOD FULL TREAT
IN: 1- XA SNGL VB 10' STEEL PINS
IN: 3- INS POLY W/PIN 16(25)KV CLMP #4-336 ACSR
IN: 1- TR OH 25KVA 16KV 120/240 1P
SN: _____
IN: 2- FE CO MNT FOR ELF 100A 16KV 1-EA
IN: 2- FE FUSE ELF 15KV 6A
IN: 1- GR OH #6 SOL WP SECONDARY W/ROD
IN: 1- SEC 3-WIRE (284 RACK)
IN: 1- SEC SPOOL INSULATOR W/18" DA BOLT
IN: 1- SL 150W HPS CBRA HD FLT W/16' ARM WD PL+



N

CIRCUIT: MAGUIRE 16KV
SUB: LATIGO SUB
SCALE: 1"=100'

T.G. PAGE 587-D6

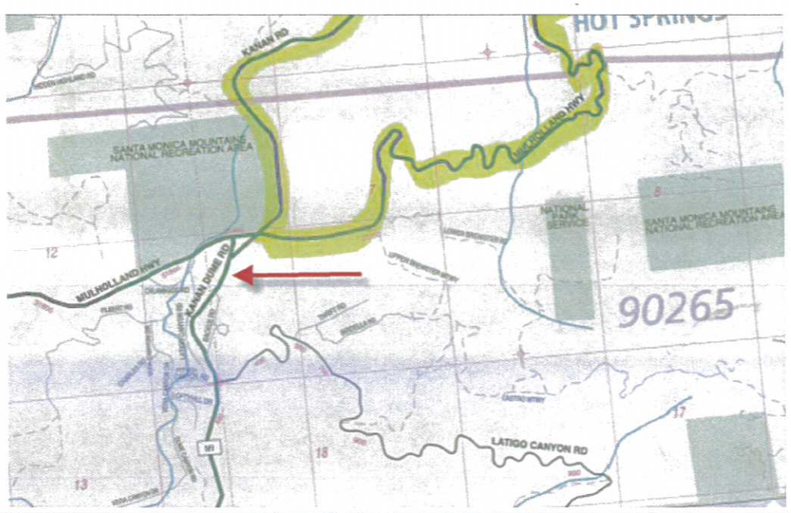


| DISTRICT 35 – THOUSAND OAKS | PROJ. MGR. SILVIA, LONI LEE PHONE 805-497-5656 | PLANNER LONI L. SILVIA PHONE 805-497-5656 | | | |
|---|---|---|---|---|---|
| FOREMAN | TRUCK NO. | P/E | INVENTORY MAP NO. 71-38C | THOMAS GUIDE 587-D6 | GRID NO. | DESIGN NO. 662827_0.01 |
| CSD 140 Y____ N____ | BY-PASS CODE | EXISTING _____ CHANGE TO _____ | TLM CHECKED _____ %LOAD | J.P.A. NO. | ASSOCIATED DESIGN NO. |
| PRODUCT/SAP NO. 955424-INFRASTRUCTURE REPLACEMENT | PRODUCT/SAP NO. PLP | PRODUCT/SAP NO. | | | |

| TYPE | APPROVED BY | DATE | CHECKED BY | DRAWN BY | PAX # |
|---|---|---|---|---|---|
| | | | | LONI L. SILVIA | |

Southern California Edison Company

PROPOSED CONSTRUCTION (LOCATION)
SCE
186 S. KANAN DUME RD
MALIBU CA 90265

SHEET 1 OF 1

JOB NO. 662827_0.01

# AUTHORIZATION FOR JOINT POLE TRANSACTION

J.P. FORM 2-1 Preliminary 1/95

This authorization is in accordance with Joint Pole Agreement and Routine. The undersigned have agreed on joint work as specified hereon.

Date Prepared 01/13/2015

Date Sent 01/13/2015 | Confirming Agreement N/A | In Field | By Telephone | Est. Const. Start 03/30/2015 | No. of Pages 1 | J.P. Auth.No. E6035-000406706628

| UTILITY | REPRESENTATIVE | DISTRICT-DIVISION-EXCHANGE | APPROVED | TAXING INSTRUCTIONS | ACCOUNTING DATA |
|---|---|---|---|---|---|
| E | LONI SILVIA 805-49 | THOUSAND OAKS | STEVE SPRAGUE | THOUSAND OAKS | TD955424 |
| HLA | JODY REIHL 805-58 | | | | |
| LAC | | | | | |
| ATC | MARCO MURRILLO | | | | |
| NG | JAY BAUMLER 949- | | | | |

| POLE NO. | Pole Length / Anchor Size | Year Set | Pole Trt / Class / Anchor Direct. | Record 16 E | Record HLA | Record LAC | Record ATC | Record NG | Proposed 16 E | Proposed HLA | Proposed LAC | Proposed ATC | Proposed NG | | Item No. | LOCATION AND NATURE OF WORK (If not in accordance with Joint Pole agreement and routine-state reasons.) | |
|---|---|---|---|---|---|---|---|---|---|---|---|---|---|---|---|---|---|
| | | | | | | | | | | | | | | | | REPLACE POLE PER SECTION 7.11 | 1 |
| 1638503E | 45 | 65 | FT | 39-6 | 26-8 | 27-1 | | | C-10 | PTD | | | | | 5C | DECKER RD E/S 2700` S/O JUNTIOCN | 2 |
| | | | 4 | | | | | | 1/3(1) | | | | | | | | 3 |
| | | | | | | | | | | | | | | | | | 4 |
| 1638503E | 45 | 15 | FT | 43-13 | 26-8 | 27-1 | | | PTD | | | | | | | DECKER RD E/S 2700` S/O JUNTIOCN | 5 |
| | | | | | | | | | | | | | | | | | 6 |
| | | | | | | | | | | | | | | | | | 7 |
| 2013306E | 50 | 73 | FT | 43-13 | 26-8 | 26-1 | 26-1 | 26-1 | PTD | | | | | | | DUME RD W/S 1200 S/O MULHOLLABD HWY | 8 |
| | | | 4 | | | | | | | | | | | | | | 9 |
| | | | | | | | | | | | | | | | | | 10 |
| 2013306E | 50 | 14 | FT | | | | | | 43-13 | 26-8 | 26-1 | 26-1 | 26-1 | | | DUME RD W/S 1200 S/O MULHOLLABD HWY-SAME HOLE | 11 |
| | | | 1 | | | | | | | | | | | | 13C | TRAFFIC CONTROL -$3072 | 12 |
| | | | | | | | | | | | | | | | 13C | PERMIT - $3000 | 13 |

POLE LEGEND:
P = PULL
PB = PULL BUTT
T = TRANSPORT
S = SALVAGE
D = DISPOSE
TN = TENANT

L = LOWER CUT
C(XX)= FOOTAGE CUT
SCZ = SAFETY CLEARANCE ZONE

ANCHOR LEGEND:
AR = ANCHOR/ARM REMOVED
AT = ANCHOR/ARM TRANSFERRED

Show Quantity of Items to be billed in the Column of Party to be Paid.

GEOGRAPHICAL LOCATION

MALIBU
COMMUNITY

VP/J.P.-03
Rev. Jan 2010



1/13/2015 2:43 PM