Pole 17565Y
Old Topanga Canyon Rd
© 2015 Google
© 2015 Google
Google earth

Pole 17565Y
Old Topanga Canyon Rd
Red Rock Rd
© 2015 Google
Google earth

TD 969582

J.P. FORM 2-2 Preliminary 1/95

PAGE NO. 3 J.P. AUTH. NO. E6035-000406785660

POLE NO.	Pole Length / Anchor Size	Year Set	Pole Trt / Class / Anchor Direct.	Record 16KV E	Record VZ	Record ATC	Record LAC	Record NG	Proposed 16KV E	Proposed VZ	Proposed ATC	Proposed LAC	Proposed NG		Item No.	LOCATION AND NATURE OF WORK If not in accordance with Joint Pole agreement and routine-state reasons.	
																E TO REPLACE POLE SEC 7.11, 14.9	1
17565Y	50	1950	C4	43-10	26-5				C-10 PB	LTD						OLD TOPANGA CYN RD W/S 1000` S/O ALLEY DR	2
															83	TRANSFER PHONE CABLE	3
															9A	HARD SET	4
																	5
4863786E	55		FT						48-16	26-5						OLD TOPANGA CYN RD W/S 1001` S/O ALLEY DR	6
			H4														7
	3/4"	1950	N/W	.50	.50				AT								8
																	9
																	10
																	11
																	12
																	13
																	14
																	15
																	16
																	17
																	18
																	19

POLE LEGEND:
P = PULL
PB = PULL BUTT
T = TRANSPORT
S = SALVAGE
D = DISPOSE
TN = TENANT

L = LOWER CUT
C(XX)= FOOTAGE CUT
SCZ = SAFETY CLEARANCE ZONE

ANCHOR LEGEND:
AR = ANCHOR/ARM REMOVED
AT = ANCHOR/ARM TRANSFERRED

Show Quantity of Items to be billed in the Column of Party to be Paid.

GEOGRAPHICAL LOCATION

COMMUNITY

Rev. Jan 2010

2/18/2015 7:13 PM

795995E
50–UG88
37.5/4
1929842210
120/240

1/0AT–120
50
336A–16 RD
4B–4
6B–4
6B–4
12787Y
40
1/0AT–120
1/0AT–120

POLE 4863786E (11)
55' Class H4
IN: 1– POLE 55' CLASS H4 WOOD FULL TREAT
IN: 1– SW OMNI HZ–I DE 600A 16KV 3W
SN: _____
IN: 1– AE AR VAC W/DISC SW 16KV 600A 3P
IN: 1– RCS CONTROL ADMO–BR OH 16KV
IN: 1– XA SNGL ALLEY ARM 8' W/BRC N/BOND
IN: 1– XA SNGL VB 10' STEEL PINS
IN: 1– XA SNGL FB 5' STEEL PINS
IN: 3– SEC STEEL PIN & INS – PHASE
IN: 5– INS GLASS & PIN 4KV

CANYON

4545973E
55
50/2848303003/4
120/240

RM 17565Y (10)
50' Class C4
RM: 1– POLE 50' CLASS 4 WOOD FULL TREAT
RM: 1– SW OMNI HZ–UP DE 600A 16KV 3W
SN: _____
RM: 1– XA SNGL VB 8' STEEL PINS
RM: 1– XA SNGL VB 10' STEEL PINS
RM: 1– XA SNGL FB 5' STEEL PINS
RM: 4– INS GLASS & PIN 4KV
RM: 3– SEC ROLLER (166–CLEVIS & SPOOL)
RM: 1– SEC SPOOL INSULATOR

795932E
50
2/0B–16

4545969E
70
PS 164

726769E
25
4AT–120

336A–16
4B–4
336A–16
4B–4
2B–120
2B–120

4093797E
35
OLD

4080505E
55
50/16
4309515198
120/240

1210082E
55

479199E
35
4AT–120

RED ROCK RD

NOTE:
BONNELL 4KV WILL BE CUTOVER TO 16KV ON TD942393

4863786E–LOOKING WEST PROPOSED 4W

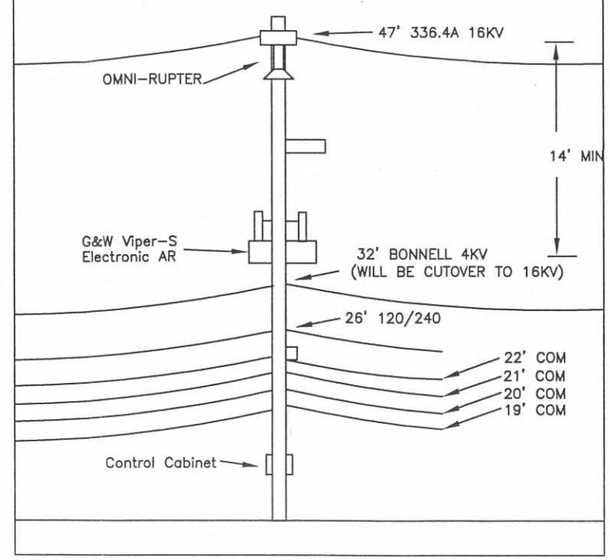

Existing Single Line
Circuit: PARADISE
Sub: VALDEZ

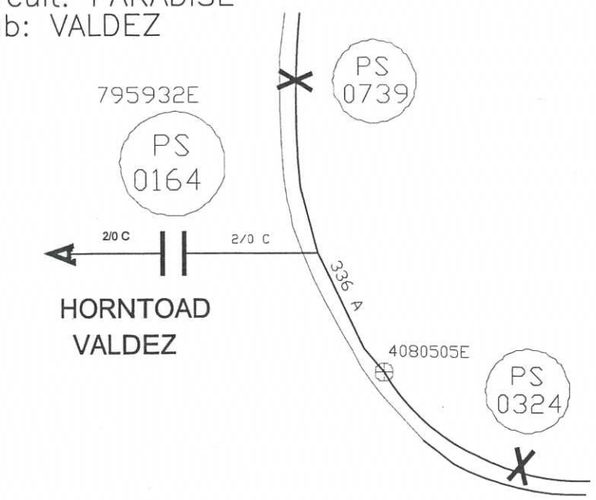

Proposed Single Line
Circuit: PARADISE
Sub: VALDEZ

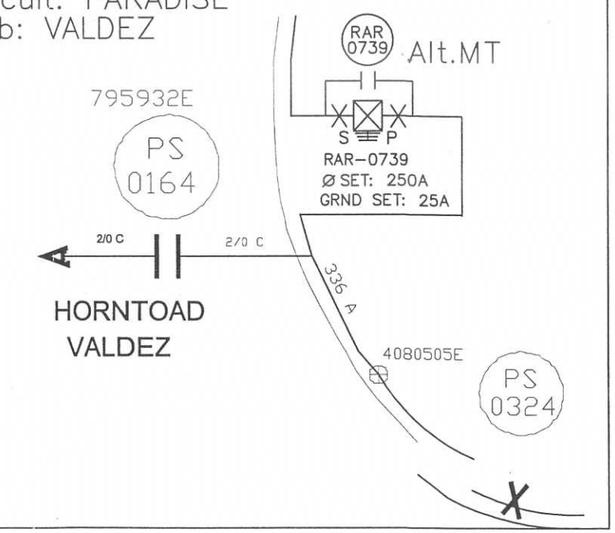

GPS COORDINATES

34° 06'21.19" N
118° 37'45.62" W

SOUTHERN CALIFORNIA EDISON
An EDISON INTERNATIONAL Company

SCALE: 1" = 100'
0 100 200

1206 OLD Topanga Cyn.

DISTRICT 35 – THOUSAND OAKS	PROJ. MGR. LOPEZ, GEORGE PHONE	PLANNER ECCLES, JOHN WILLIAM PHONE	DESIGNER COLEMAN, JENNIFER
PROJECT NO. 989320 / SERVICE REQUEST 1911954	MSR NO.	PRODUCT–1 940637–INFRA REPLAC (AUTOMATIC RECLOSERS)	ASSOC DESGN
CIRCUIT / VOLTAGE PARADISE	THOMAS GUIDE 589–G4	PRODUCT–2 969582–DISTRIBUTION CIRCUIT MANAGEMENT	ASSOC DESGN
SUB / PG NO. VALDEZ SUB	CIRCUIT CODE	PRODUCT–3	ASSOC DESGN
INVENTORY MAP 71–50D	J.P.A. NO.	PROPOSED CONSTRUCTION (LOCATION) NEW OMNI & RAR OLD TOPANGA CYN RD W/S 1000' S/O ALLEY DR MALIBU, CA 91361	

TYPE	DATE	APPROVED BY	CHECKED BY	DRAWN BY	PAX #

Southern California Edison Company

SHEET 5 OF 5 — DESIGN\DRWG NO. 653668_0.01