
24249 Piuma Rd
Exit Street View
Pole 1090563E
Piuma Rd
© 2015 Google
© 2015 Google
Google earth

Google Earth Pro

feet 2000
meters 800

TD 969582

J.P. FORM 2-2 Preliminary 1/95

PAGE NO. 2 J.P. AUTH. NO. E6035-000406785660

POLE NO.	Pole Length / Anchor Size	Year Set	Pole Trt / Class / Anchor Direct.	Record 16KV	Record E	Record VZ	Record ATC	Record LAC	Record NG	Proposed 16KV	Proposed E	Proposed VZ	Proposed ATC	Proposed LAC	Proposed NG	Item No.	LOCATION AND NATURE OF WORK (If not in accordance with Joint Pole agreement and routine-state reasons.)	
																	E TO REPLACE POLE SEC 7.11, 14.9	1
)90563E	50	1955	C3	43-19	24-6					PTD							PIUMA RD W/S 345` N/O SHUEREN RD	2
										1/2 (1)						83	TRANSFER PHONE CABLE	3
																9A	HARD SET	4
																		5
)90563E	50		FT							43-19	24-6						PIUMA RD W/S 346` N/O SHUEREN RD	6
			C1															7
																		8
343548E	55	2000	C3	48-18	21-1	24-1	25-1	26-1		PTD							TOPANGA CYN BL N/S 30` N/O 011 E/O TOPANGA CYN RD	9
				23-2						1/2 (1)						83	TRANSFER PHONE CABLE	10
				20-2												9A	HARD SET	11
																		12
343548E	55		FT															13
			H4							48-18	21-1	24-1	25-1	26-1			TOPANGA CYN BL N/S 31` N/O 011 E/O TOPANGA CYN RD	14
										23-2								15
										20-2								16
	1"	2000	W		.34	.33	.33			AT								17
																		18
																		19

LE LEGEND:
= PULL
= PULL BUTT
= TRANSPORT
= SALVAGE
= DISPOSE
= TENANT

L = LOWER CUT
C(XX)= FOOTAGE CUT
SCZ = SAFETY CLEARANCE ZONE

ANCHOR LEGEND:
AR = ANCHOR/ARM REMOVED
AT = ANCHOR/ARM TRANSFERRED

Show Quantity of Items to be billed in the Column of Party to be Paid.

GEOGRAPHICAL LOCATION

COMMUNITY

Rev. Jan 2010

2/18/2015 7:13 PM

1

1090565E
40

RM 1090563E (6)
50' Class C3
RM: 1- POLE 50' CLASS 3 WOOD FULL TREAT
RM: 1- XA SNGL VB 12' STEEL PIN
RM: 3- INS POST GLASS 16KV TIE #4-336 ACSR

POLE 1090563E (7)
50' Class C1
IN: 1- POLE 50' CLASS 1 WOOD FULL TREAT
IN: 1- SW OMNI HZ-I DE 600A 16KV 3W
SN: _____
IN: 1- RCS CONTROL ADMO-BR OH 16KV

SCE TO PTD
TRANSFER COMM

4-120

PIUMA RD

GT58215
50

1090564E
50
15/610445112/16

1090563E
50

SCHUEREN

RCS
0303

1090562E
50

336A-16

1090559E
45

1090560E
50

4743083E
45

GPS COORDINATES

34° 04'13.71" N
118° 39'17.28" W

Existing Single Line
Circuit: PLATEAU
Sub: CRATER

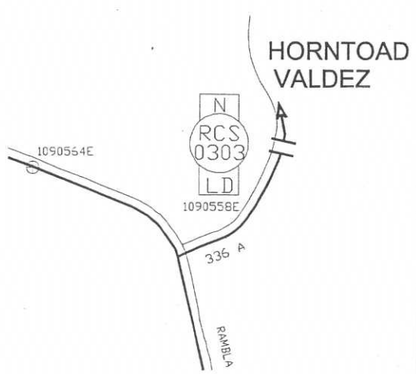

Proposed Single Line
Circuit: PLATEAU
Sub: CRATER

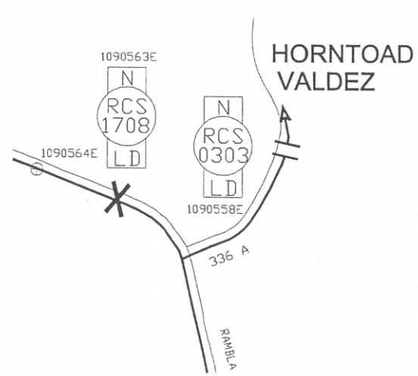

N

SOUTHERN CALIFORNIA
EDISON
An EDISON INTERNATIONAL Company

SCALE: 1" = 100'

0 100 200

DISTRICT 35 – THOUSAND OAKS		PROJ. MGR. LOPEZ, GEORGE PHONE		PLANNER ECCLES, JOHN WILLIAM PHONE	DESIGNER COLEMAN, JENNIFER
PROJECT NO. 989320	SERVICE REQUEST 1911954	MSR NO.	PRODUCT-1 940637-INFRA REPLAC (AUTOMATIC RECLOSERS)		ASSOC DESGN
CIRCUIT / VOLTAGE PLATEAU 16KV		THOMAS GUIDE 589-E2	PRODUCT-2 969582-DISTRIBUTION CIRCUIT MANAGEMENT		ASSOC DESGN
SUB / PG NO. CRATER SUB		CIRCUIT CODE	PRODUCT-3		ASSOC DESGN
INVENTORY MAP 67-49		J.P.A. NO.			

TYPE	DATE	APPROVED BY	CHECKED BY	DRAWN BY	PAX #

Southern California Edison Company

PROPOSED CONSTRUCTION (LOCATION)
NEW OMNI & RCS
PIUMA RD W/S 345' N/O SCHUEREN RD

TOPANGA

SHEET 3 OF 5

DESIGN\DRWG NO. 653668_0.01