POLE DETAILS	
JOINT POLE	Y
RENTER	N
MITC FUME	Y
JOINT MEET	Y
TRUCK ACCESS	Y
HAND SET	N
CONTACT CATV	N
CRANE NEEDED	N

PROJECT REQUIREMENTS	
EDISON EASEMENT REQUIRED	N
PWRD 88 REQUIRED	N
PERMIT REQUIRED	Y
PERMIT TYPE – TRAFFIC CONTROL	
OUTAGE REQUIRED	Y
TRAFFIC CONTROL REQUIRED	Y
PED TRAFFIC CONTROL REQ'D	N
CONVEYANCE LETTER REQ'D	N

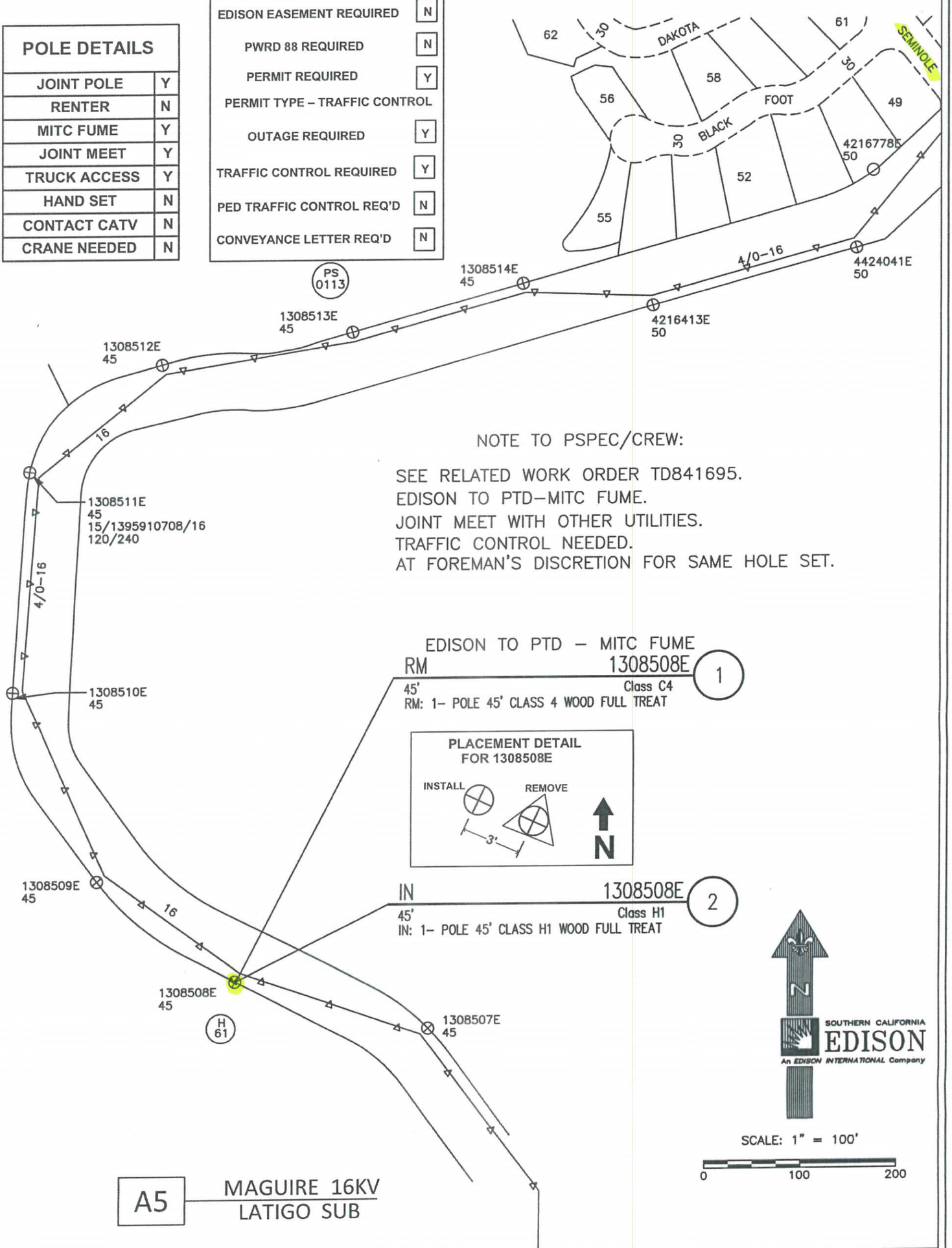

NOTE TO PSPEC/CREW:

SEE RELATED WORK ORDER TD841695.
EDISON TO PTD–MITC FUME.
JOINT MEET WITH OTHER UTILITIES.
TRAFFIC CONTROL NEEDED.
AT FOREMAN'S DISCRETION FOR SAME HOLE SET.

SOUTHERN CALIFORNIA EDISON
An EDISON INTERNATIONAL Company

A5 — MAGUIRE 16KV
LATIGO SUB

DISTRICT 35 – THOUSAND OAKS	PROJ. MGR. REYNADO, CONRADO R PHONE		PLANNER STUBBS, SANDRA PHONE		
FOREMAN	TRUCK NO.	P/E	INVENTORY MAP NO. 71–42A	THOMAS GUIDE 587 F4	GRID NO.
DESIGN NO. 592534_0.01					
CSD 140 Y ___ N ___	BY–PASS CODE	EXISTING ___ CHANGE TO ___	TLM CHECKED ___ %LOAD	J.P.A. NO.	ASSOCIATED DESIGN NO.
PRODUCT/SAP NO. 849284-INFRA REP - DET POLE RELACE	PRODUCT/SAP NO.			PRODUCT/SAP NO.	

TYPE	APPROVED BY	DATE	CHECKED BY	DRAWN BY	PAX #

Southern California Edison Company

PROPOSED CONSTRUCTION (LOCATION)
SCE CHO–DETERIORATED POLE
30646 MULHOLLAND HIGHWAY
AGOURA HILLS CA 91301

SHEET 1 OF 1

JOB NO. 592534_0.01

Figure 6H-10 (CA). Lane Closure on Two-Lane Road Using Flaggers (TA-10)

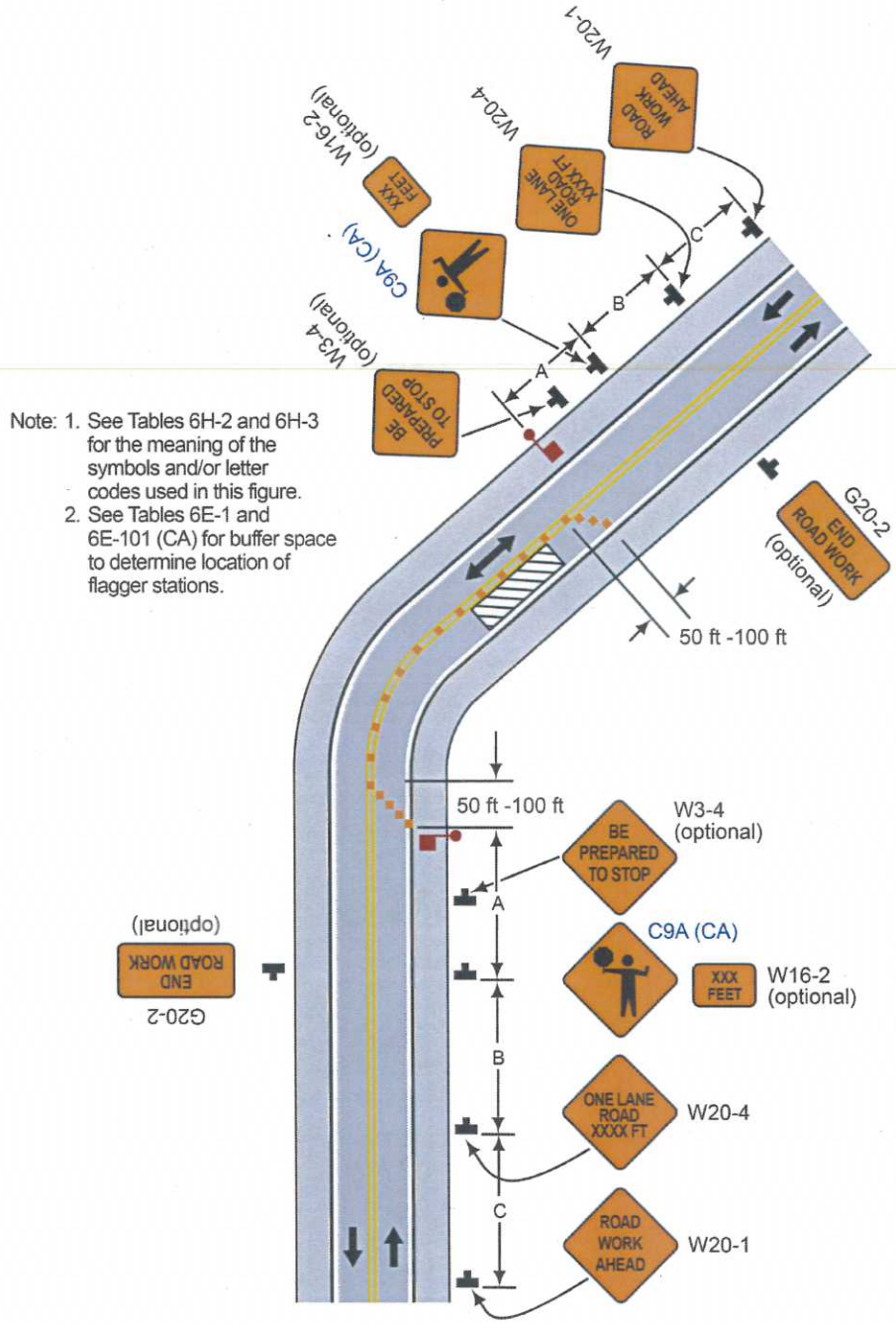

Typical Application 10

Google Earth Pro

feet 1000
meters 600

AUTHORIZATION FOR JOINT POLE TRANSACTION

J.P. FORM 2-1 Preliminary 1/95

This authorization is in accordance with Joint Pole Agreement and Routine. The undersigned have agreed on joint work as specified hereon.

Date Prepared 05/29/2014

Date Sent 05/29/2014 | Confirming Agreement N/A | In Field | By Telephone | Est. Const. Start 09/01/2014 | No. of Pages 1 | J.P. Auth.No. E6035-406139149

UTILITY	REPRESENTATIVE	DISTRICT-DIVISION-EXCHANGE	APPROVED	TAXING INSTRUCTIONS	ACCOUNTING DATA
E	C. REYNADO 805-4	THOUSAND OAKS	LAURA FRAZIER	THOUSAND OAKS	TD849284
HLA	JODY REIHL-805-58				
ATC	JEFF HARTMAN 80				
LAC					FIELD COPY
NG	PETE MATKOWSKI				

POLE NO.	Pole Length / Anchor Size	Year Set	Pole Trt / Class / Anchor Direct.	Record 16KV	Record E	Record HLA	Record ATC	Record LAC	Record NG	Proposed 16KV	Proposed E	Proposed HLA	Proposed ATC	Proposed LAC	Proposed NG	Item No.	LOCATION AND NATURE OF WORK (If not in accordance with Joint Pole agreement and routine-state reasons.)	
																	E TO REPLACE PER SECT 7.11, 7.4, 14.0	1
1308508E	45	60	FT-C4	39-8	24-6	25-1	25-1	25-1		C-15/LTD						5C	MULHOLLAND HWY N/S 1860' W/O SEMINOLE DR	2
										PBTD							JOINT MEET REQRD	3
										1/5(1)						19A	SAME HOLE SET	4
										1/5(1)						13C	SHARE TRAFFIC CONTROL COSTS TOTAL TO BE SHARE	5
										T-ARM						13C	SHARE PERMIT COSTS- TOTAL TO SHARE - $300	6
										.20								7
																		8
1308508E	45	14	FT-H1							39-8	24-6	25-1	25-1	25-1			MULHOLLAND HWY N/S 1860' W/O SEMINOLE DR	9
																		10
																		11
																		12
																		13

POLE LEGEND:
P = PULL
PB = PULL BUTT
T = TRANSPORT
S = SALVAGE
D = DISPOSE
TN = TENANT

L = LOWER CUT
C(XX)= FOOTAGE CUT
SCZ = SAFETY CLEARANCE ZONE

ANCHOR LEGEND:
AR = ANCHOR/ARM REMOVED
AT = ANCHOR/ARM TRANSFERRED

Show Quantity of Items to be billed in the Column of Party to be Paid.

GEOGRAPHICAL LOCATION

AGOURA HILLS

COMMUNITY

VP/J.P.-03

Rev. Jan 2010

5/29/2014 3:07 PM

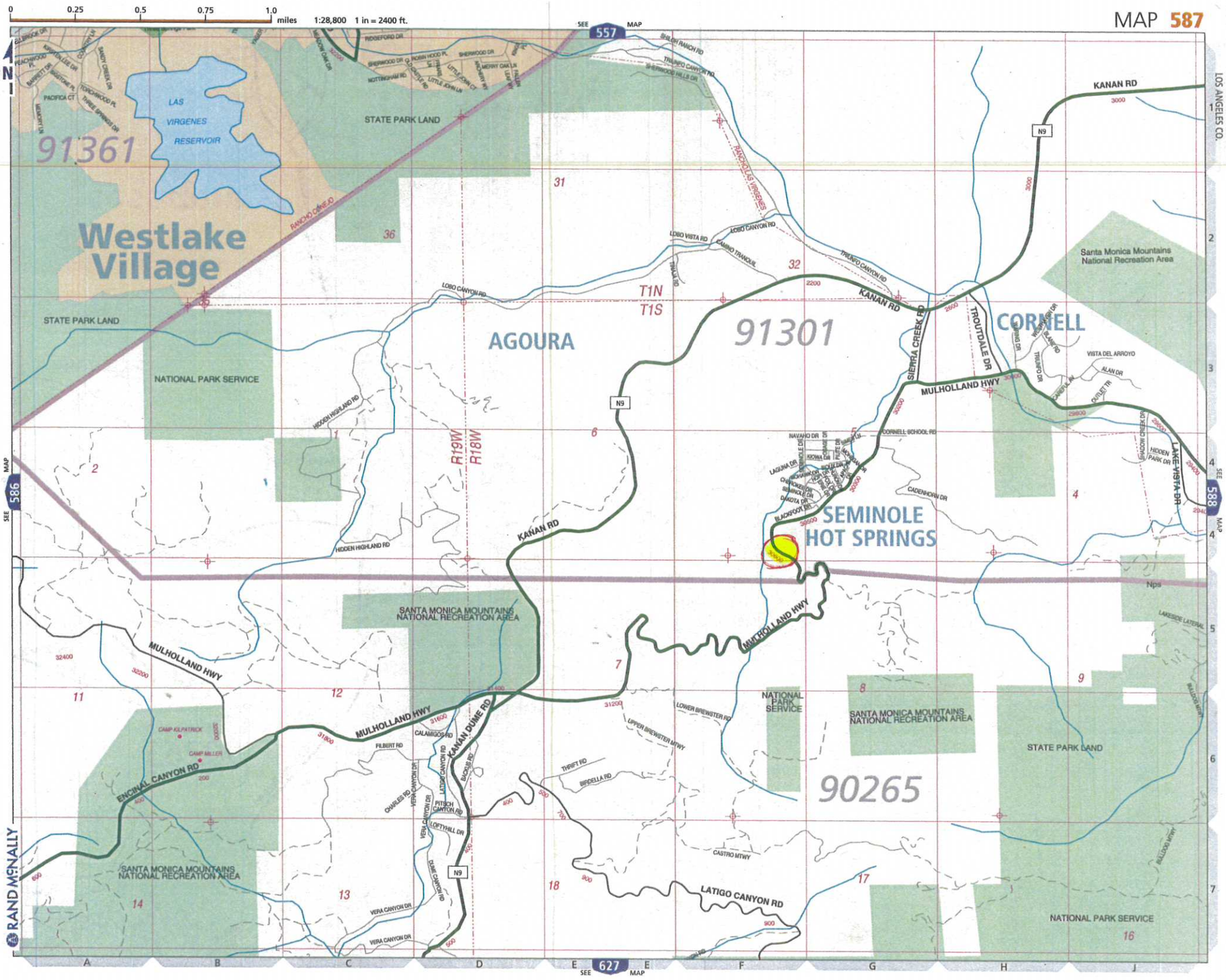
MAP 587
0 0.25 0.5 0.75 1.0 miles 1:28,800 1 in = 2400 ft.
LOS ANGELES CO.
Westlake Village
91361
LAS VIRGENES RESERVOIR
STATE PARK LAND
NATIONAL PARK SERVICE
AGOURA
91301
CORNELL
SEMINOLE HOT SPRINGS
90265
SANTA MONICA MOUNTAINS NATIONAL RECREATION AREA
Santa Monica Mountains National Recreation Area
KANAN RD
MULHOLLAND HWY
ENCINAL CANYON RD
KANAN DUME RD
LATIGO CANYON RD
LOBO CANYON RD
SIERRA CREEK RD
TROUTDALE DR
LAKE VISTA DR
T1N
T1S
R19W
R18W
N9
557
586
588
627
RAND McNALLY