GUY STUB POLE BEING RELOCATED TO CLEAR NEW BUILDING PER CUSTOMER REQUEST

CREW REMOVE ALL GUYS ON OLD POLE AND LEAVE OLD FOR PHONE TO PTD

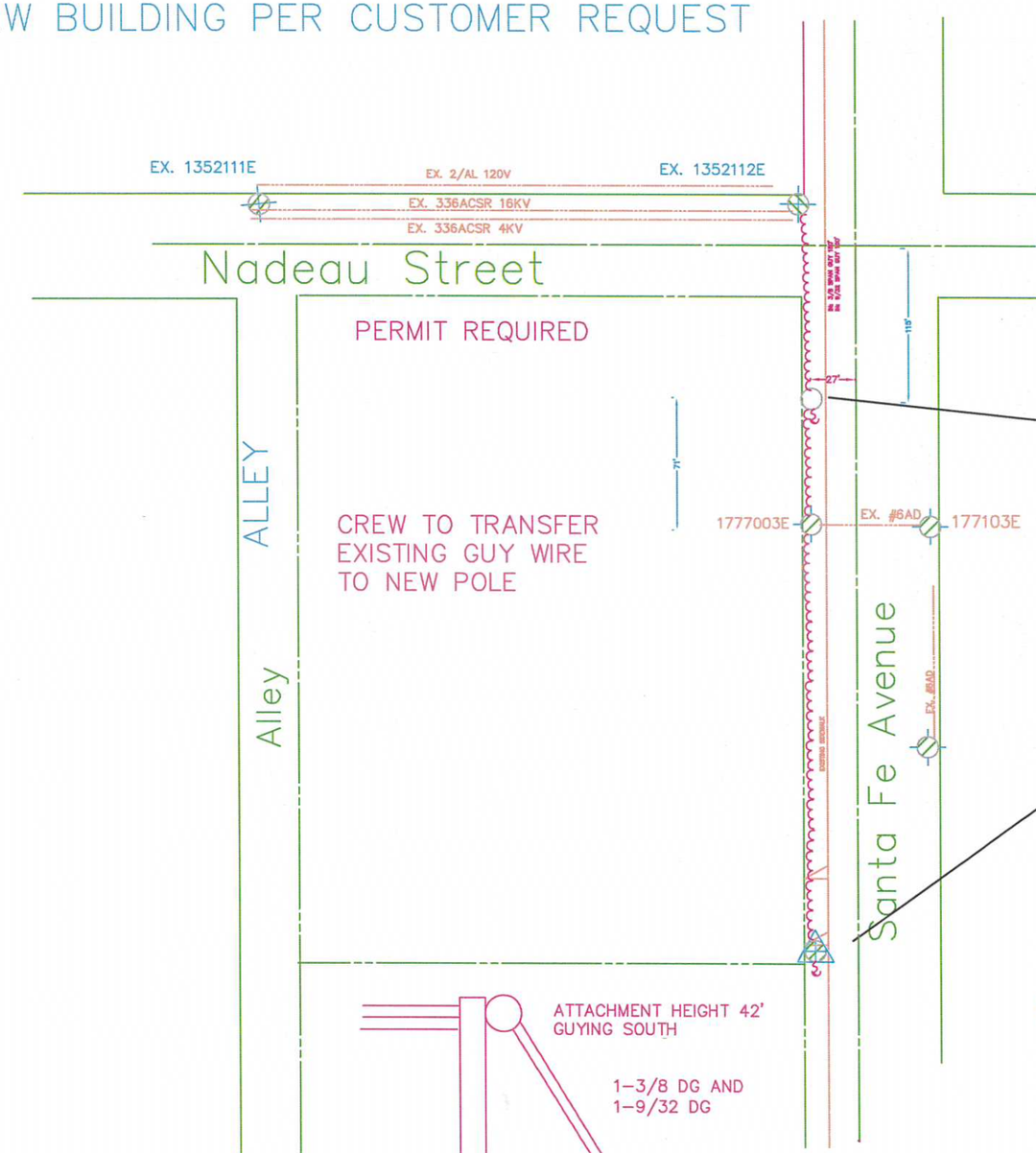

POLE 4531336E (2)
50' Class C3
IN: 1– POLE 50' CLASS 3 WOOD FULL TREAT
IN: 1– AG DOWN GUY 3/8" – 50' LESS THAN 22.5KV
IN: 1– AG DOWN GUY 9/32" – 50' LESS THAN 22.5KV
IN: 1– AG ANCHOR ROD 1 " X 10' 3–EYE W/PLATE

RM 4531336E (1)
40' Class C4
RM: 1– POLE 40' CLASS 4 WOOD FULL TREAT
RM: 1– AG DOWN GUY 3/8" – 50' LESS THAN 22.5KV
RM: 1– AG DOWN GUY 9/32" – 50' LESS THAN 22.5KV
RM: 1– AG ANCHOR ROD 1 " X 10' 3–EYE W/PLATE

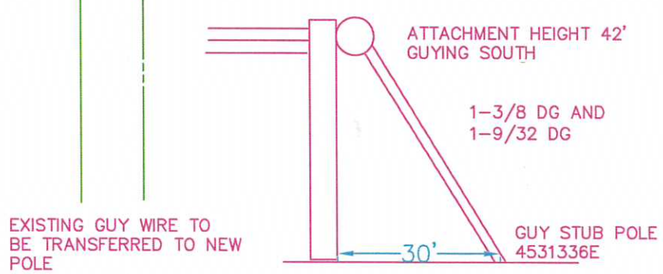

SILVERSIDE 16KV O/O CUDAHY SUB

SILVERSIDE 16KV O/O CUDAHY SUB

DISTRICT 32 – COMPTON	PROJ. MGR. JONES, CASSANDRA D PHONE	PLANNER JONES, CASSANDRA D PHONE 8187805354			
FOREMAN	TRUCK NO.	P/E	INVENTORY MAP NO. 100–4218–1	THOMAS GUIDE 704–H1	GRID NO.	DESIGN NO. 530152_1.01
CSD 140 Y ___ N ___	BY–PASS CODE	EXISTING ___ CHANGE TO ___	TLM CHECKED ___ %LOAD	J.P.A. NO.	ASSOCIATED DESIGN NO.
PRODUCT/SAP NO. 754389-RELOCATE FACILITIES	PRODUCT/SAP NO.	PRODUCT/SAP NO.			

TYPE	APPROVED BY	DATE	CHECKED BY	DRAWN BY	PAX #

PROPOSED CONSTRUCTION (LOCATION)
7907 SANTA FE AVE
HUNTINGTON PARK

SHEET ___ OF ___

JOB NO. 530152_1.01

Southern California Edison Company

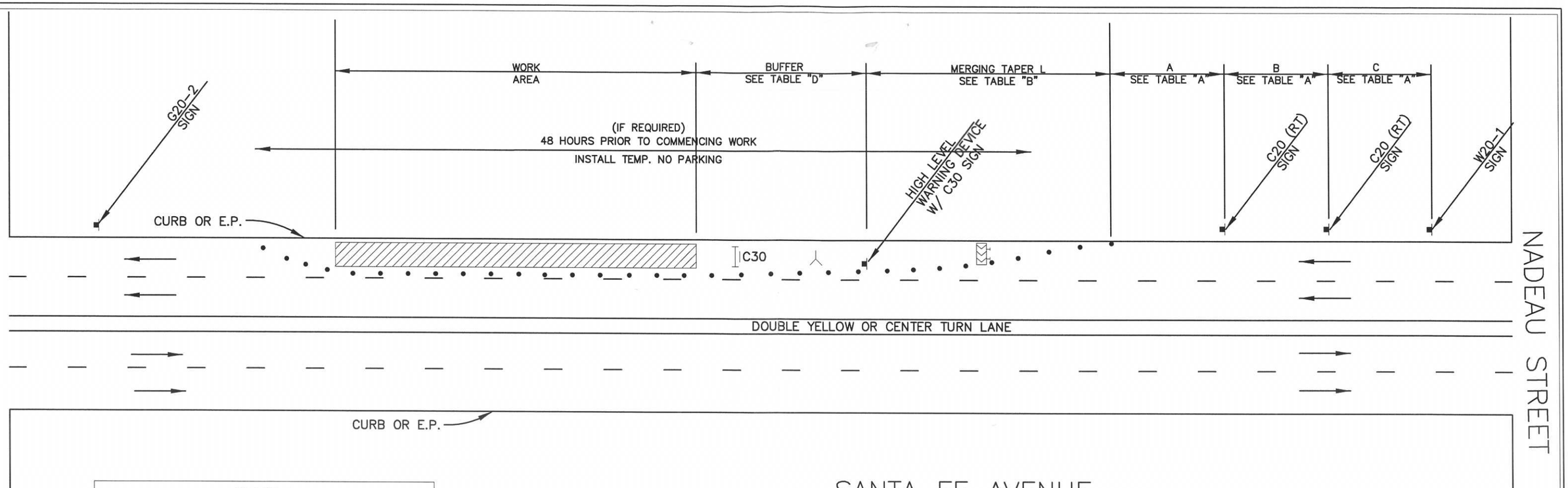

SANTA FE AVENUE

STREET NAME

— CHART A —
MINIMUM RECOMMENDED DELINEATOR/CONE & SIGN PLACEMENT

POSTED SPEED LIMIT	TAPER LENGTH FOR 12-FT LANE MERGING	SHIFTING	SHOULDER	CHANNELIZER SPACING TAPER	TANGENT	SIGN SPACING (ADVANCE OF TAPER & BETWEEN SIGNS)
20 MPH	80 FT.	40 FT.	27 FT.	20 FT.	40 FT.	100 FT.
25 MPH	125 FT.	63 FT.	42 FT.	25 FT.	63 FT.	100 FT.
30 MPH	180 FT.	90 FT.	60 FT.	30 FT.	90 FT.	350 FT.
35 MPH	245 FT.	123 FT.	82 FT.	35 FT.	123 FT.	350 FT.
40 MPH	320 FT.	160 FT.	107 FT.	40 FT.	160 FT.	350 FT.
* 45 MPH	540 FT.	270 FT.	180 FT.	45 FT.	270 FT.	500 FT.
* 50 MPH	600 FT.	300 FT.	200 FT.	50 FT.	300 FT.	500 FT.
* 55+MPH	660 FT.	330 FT.	220 FT.	55 FT.	330 FT.	PER TABLE 'A'

JOB LOCATION: 7907 SANTA FE AVENUE
JOB DESCRIPTION: INSTALL NEW POLE AND TRANSFER EXISTING WIRE
CREWS TO PARK ON W/S OF SANTA FE

LEGEND

- TYPE III BARRICADE W/SIGN
- TYPE II BARRICADE W/O SIGN
- 28"(11cm)TRAFFIC CONES W/13"(5cm) REFLECTIVE SLEEVE FOR DAY/NIGHT USE OR DELINEATORS IF DAY USE ONLY
- TRAFFIC CONE WITH CLIP ON SIGN
- PROPOSED SIGN AND POST
- EXISTING SIGN AND POST
- (S) SIGNALIZED INTERSECTION
- FLASHING ARROW SIGN
- HIGH LEVEL WARNING DEVICE WITH SIGN
- FLAGGER
- TANS — TOW AWAY NO STOPPING ___ TO ___ (SHOW HOURS)
- TANSAT — TOW AWAY NO STOPPING ANY TIME
- WORK ZONE LIMITS
- DIRECTION OF TRAFFIC
- (A) ROADWAY DESIGNATION (A THROUGH D)

INDICATE NORTH WITH A "N"

DATES OF TEMPORARY NO PARKING ZONE

TD: 754389

WORKSITE TRAFFIC CONTROL PLAN
SINGLE LANE CLOSURE
(RIGHT LANE)

DATE | SCALE NONE

CJUTCM-DW009.DWG
APR-2010