80535E

GPS COORDINATES
34 39'915
118 02'471

HANGER
OASIS
B2

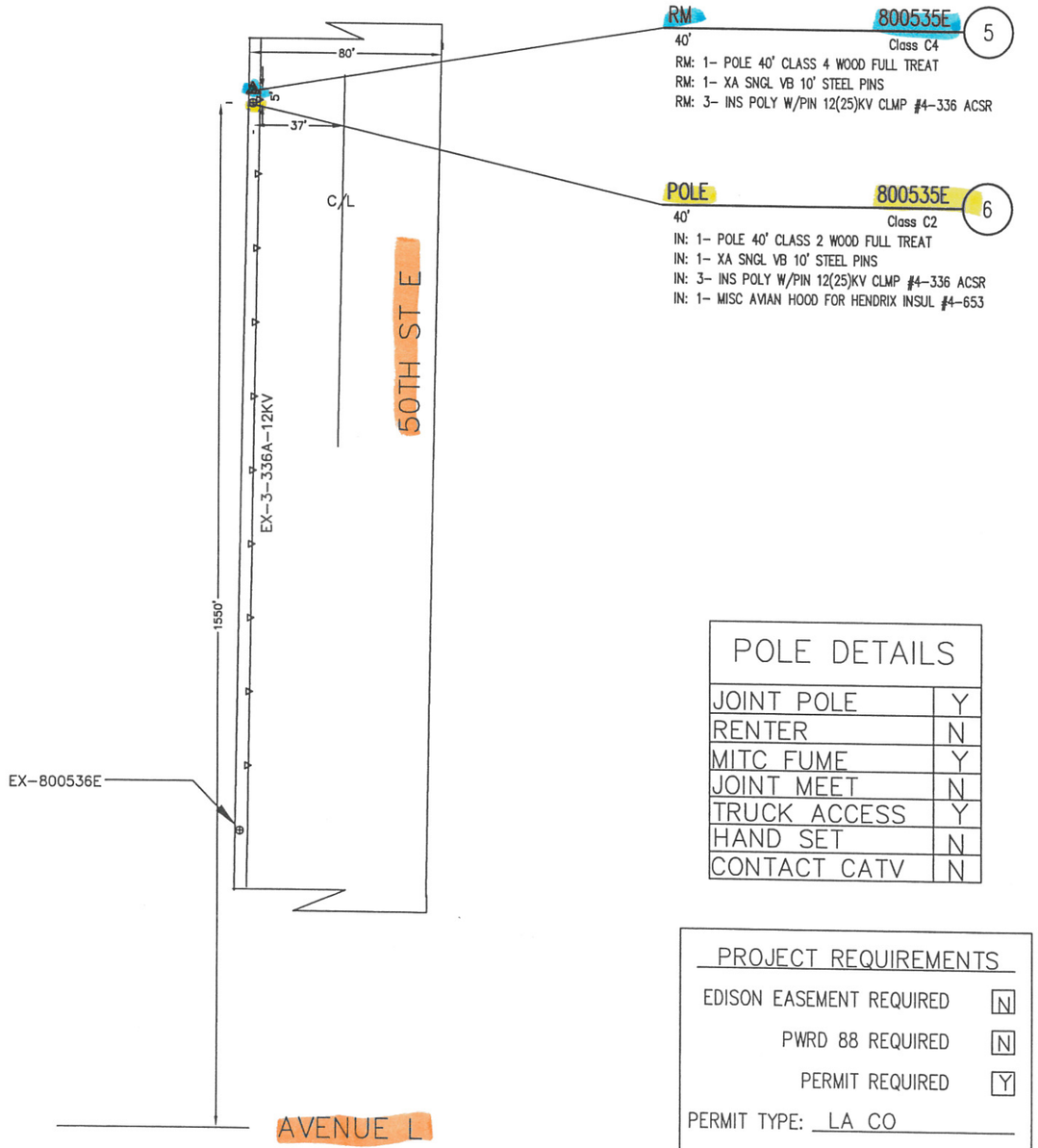

RM 800535E (5)
40' Class C4
RM: 1- POLE 40' CLASS 4 WOOD FULL TREAT
RM: 1- XA SNGL VB 10' STEEL PINS
RM: 3- INS POLY W/PIN 12(25)KV CLMP #4-336 ACSR

POLE 800535E (6)
40' Class C2
IN: 1- POLE 40' CLASS 2 WOOD FULL TREAT
IN: 1- XA SNGL VB 10' STEEL PINS
IN: 3- INS POLY W/PIN 12(25)KV CLMP #4-336 ACSR
IN: 1- MISC AVIAN HOOD FOR HENDRIX INSUL #4-653

SINGLE LINE



VICINTY MAP

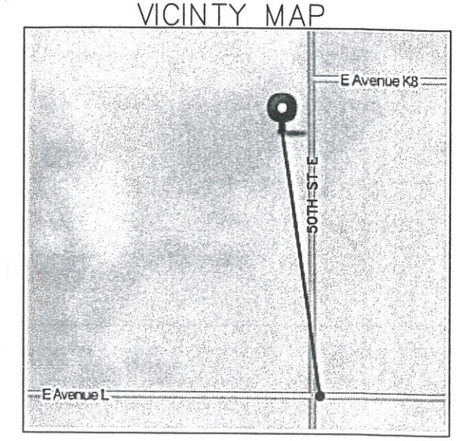

SET NEW POLE 5' S/O EXISTING POLE

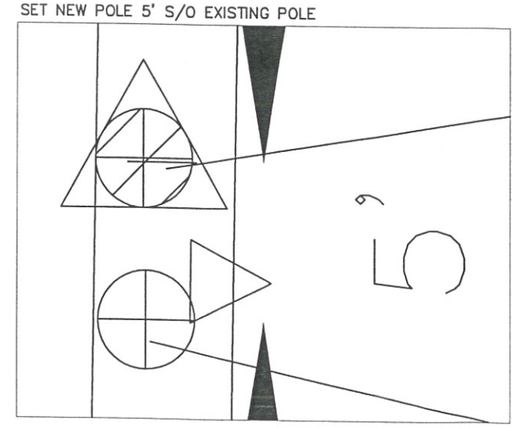

SCE TO TRANSFER PHONE & PTD POLE

SOUTHERN CALIFORNIA EDISON
An EDISON INTERNATIONAL Company

SCALE 1' = 60'

POLE DETAILS	
JOINT POLE	Y
RENTER	N
MITC FUME	Y
JOINT MEET	N
TRUCK ACCESS	Y
HAND SET	N
CONTACT CATV	N

PROJECT REQUIREMENTS	
EDISON EASEMENT REQUIRED	N
PWRD 88 REQUIRED	N
PERMIT REQUIRED	Y
PERMIT TYPE: LA CO	
OUTAGE REQUIRED	N
TRAFFIC CONTROL REQUIRED	N
PED. TRAFFIC CONTROL REQ'D	N
CONVEYANCE LETTER REQ'D	N

DISTRICT 36 – ANTELOPE VALLEY	PROJ. MGR. SAYLOR, DEANNA J PHONE 661-726-5619		PLANNER SAYLOR, DEANNA J PHONE 661-726-5619		
FOREMAN	TRUCK NO.	P/E	INVENTORY MAP NO. 137-83A	THOMAS GUIDE LAC 4107 A2	GRID NO. 034	DESIGN NO. 536458_0.01
CSD 140 Y___ N___	BY-PASS CODE	EXISTING ___ CHANGE TO ___	TLM CHECKED ___ %LOAD	J.P.A. NO. E6036-405647228	ASSOCIATED DESIGN NO.
PRODUCT/SAP NO. 763684-INFRA REP - DET POLE RELACE			PRODUCT/SAP NO.		PRODUCT/SAP NO.

TYPE	APPROVED BY	DATE	CHECKED BY	DRAWN BY	PAX #
				D SAYLOR	41219

Southern California Edison Company

PROPOSED CONSTRUCTION (LOCATION)
SCE – DET POLE
VARLOC –50TH ST E N/O AVE L
LANCASTER

SHEET ___ OF ___

JOB NO. 536458_0.01