K
8
1
3
8
Y



GPS COORDINATES

Latitude - Longitude:
34.660689,-118.050421

Lat: 34° 39' 38.4798"
Long: -118° 3' 1.5156"

VICINTY MAP

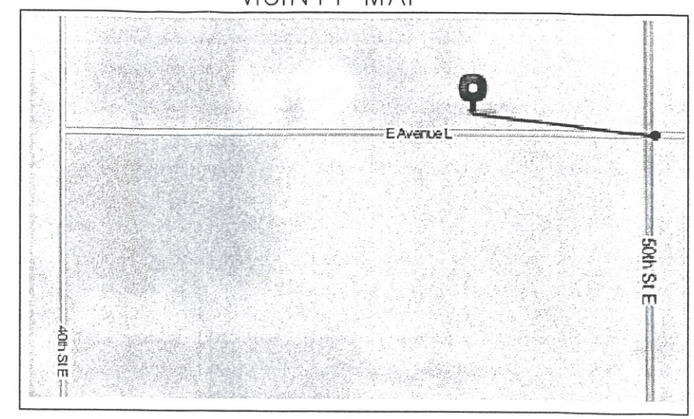

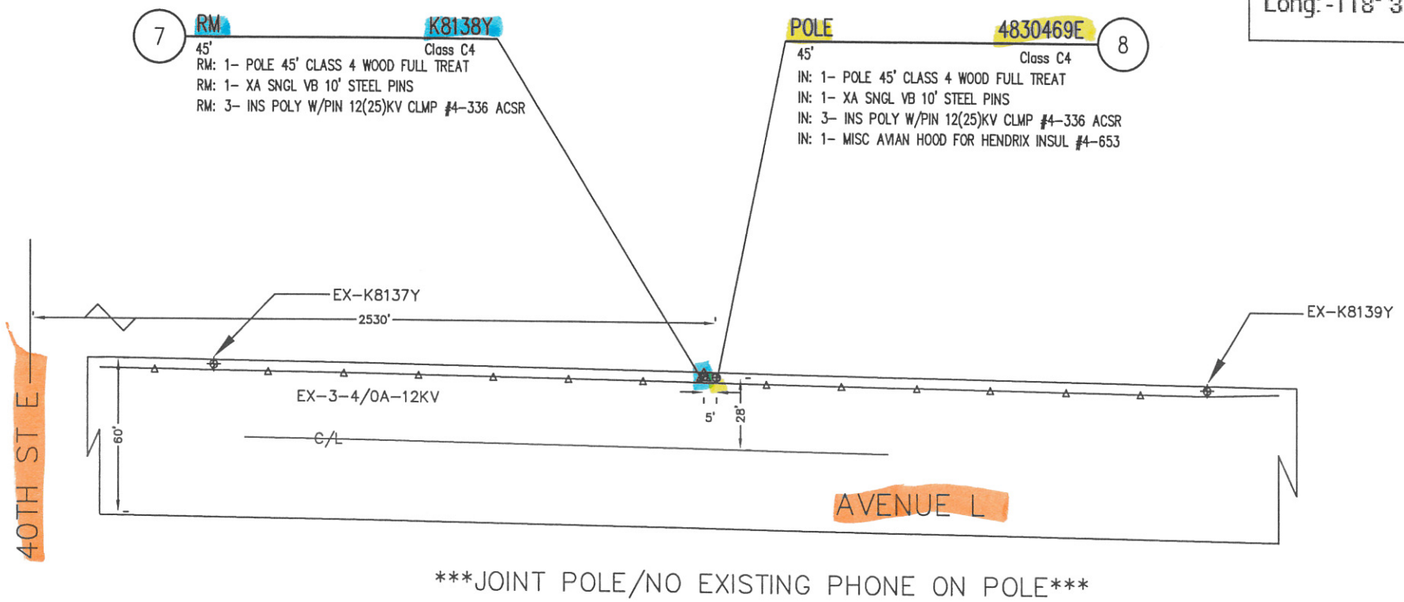

JOINT POLE/NO EXISTING PHONE ON POLE

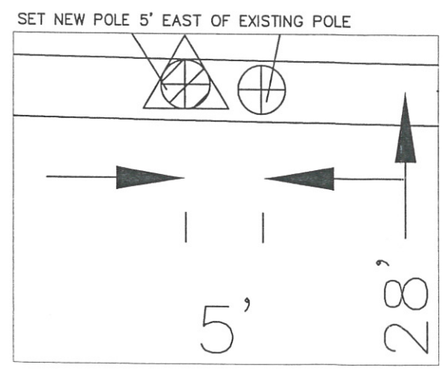

SCALE 1" = 60'

SINGLE LINE

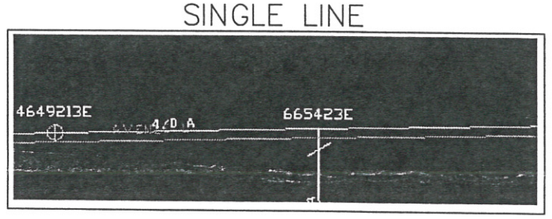

POLE DETAILS

JOINT POLE	Y
RENTER	N
MITC FUME	N
JOINT MEET	N
TRUCK ACCESS	Y
HAND SET	N
CONTACT CATV	N

PROJECT REQUIREMENTS

EDISON EASEMENT REQUIRED	N
PWRD 88 REQUIRED	N
PERMIT REQUIRED	Y
PERMIT TYPE: LA CO	
OUTAGE REQUIRED	N
TRAFFIC CONTROL REQUIRED	N
PED. TRAFFIC CONTROL REQ'D	N
CONVEYANCE LETTER REQ'D	N

SOUTHERN CALIFORNIA EDISON
An EDISON INTERNATIONAL Company

DISTRICT 36 – ANTELOPE VALLEY	PROJ. MGR. SAYLOR, DEANNA J PHONE 661-726-5619		PLANNER SAYLOR, DEANNA J PHONE 661-726-5619		
FOREMAN	TRUCK NO.	P/E	INVENTORY MAP NO. 137-82	THOMAS GUIDE LAC 4106 J3	GRID NO. 034	DESIGN NO. 536458_0.01
CSD 140 Y___ N___	BY-PASS CODE	EXISTING ___ CHANGE TO ___	TLM CHECKED ___ %LOAD	J.P.A. NO. E6036-4056472228	ASSOCIATED DESIGN NO.
PRODUCT/SAP NO. 763684-INFRA REP - DET POLE RELACE			PRODUCT/SAP NO.		PRODUCT/SAP NO.
			D. SAYLOR	41219	PROPOSED CONSTRUCTION (LOCATION) SCE – DET POLE VARLOC – AVENUE L E/O 40TH ST E LANCASTER
TYPE	APPROVED BY	DATE	CHECKED BY	DRAWN BY	PAX #	SHEET ___ OF ___	JOB NO. 536458_0.01

Southern California Edison Company