45
49
7
7
8
4
0
1
E



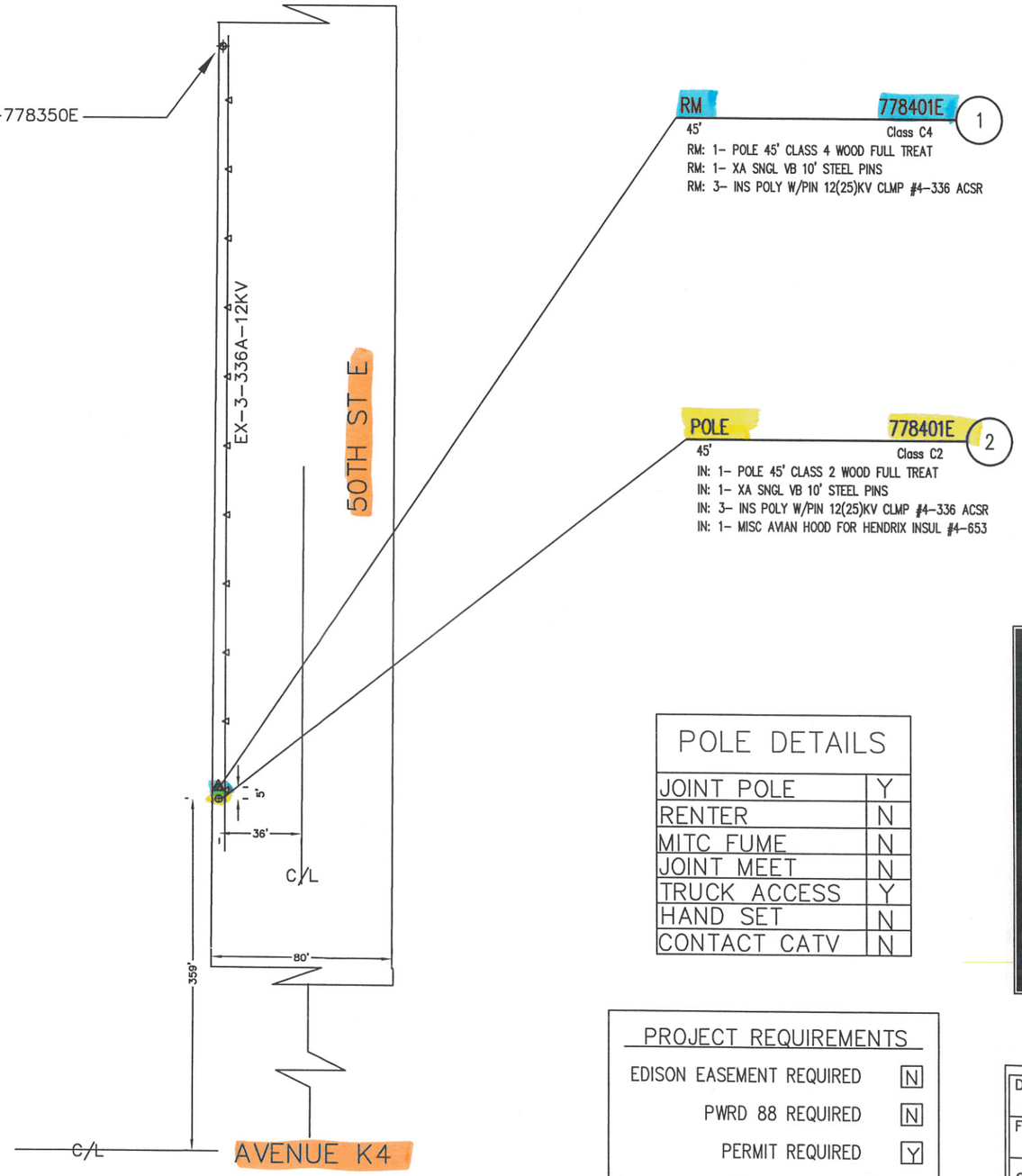

GPS COORDINATES

Latitude - Longitude:
34.672504,-118.041162

Lat: 34° 40' 21.0144"
Long: -118° 2' 28.1826"

HANGER
OASIS
A3

VICINTY MAP

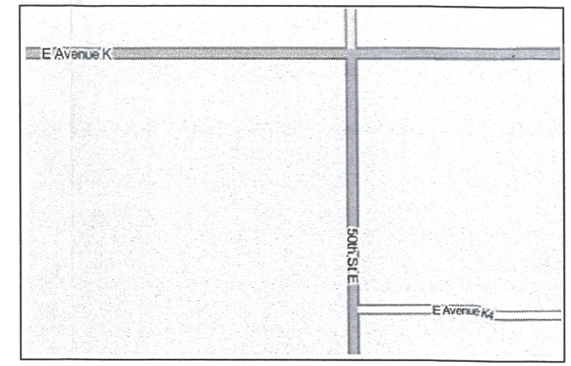

SINGLE LINE

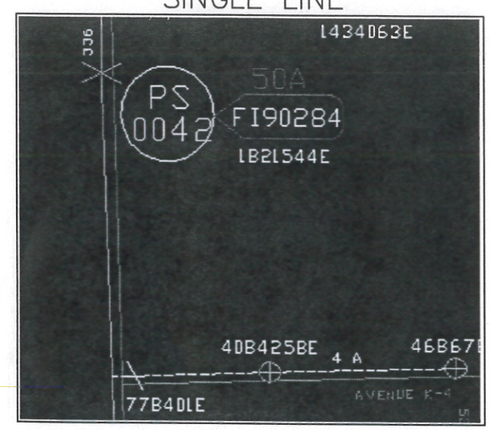

SET NEW POLE 5' S/O EXISTING POLE
SCE TO TRANSFER PHONE & PTD POLE

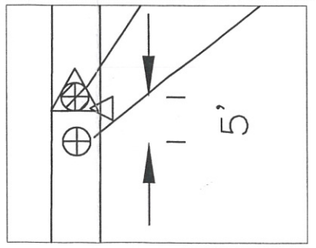

SOUTHERN CALIFORNIA
EDISON
An EDISON INTERNATIONAL Company

SCALE: 1 IN = 60 FT

POLE DETAILS

JOINT POLE	Y
RENTER	N
MITC FUME	N
JOINT MEET	N
TRUCK ACCESS	Y
HAND SET	N
CONTACT CATV	N

PROJECT REQUIREMENTS

EDISON EASEMENT REQUIRED	N
PWRD 88 REQUIRED	N
PERMIT REQUIRED	Y
PERMIT TYPE: CITY OF LANCASTER	
OUTAGE REQUIRED	N
TRAFFIC CONTROL REQUIRED	N
PED. TRAFFIC CONTROL REQ'D	N
CONVEYANCE LETTER REQ'D	N

DISTRICT 36 – ANTELOPE VALLEY	PROJ. MGR. SAYLOR, DEANNA J PHONE 661-726-5619		PLANNER SAYLOR, DEANNA J PHONE 661-726-5619		
FOREMAN	TRUCK NO.	P/E	INVENTORY MAP NO. 138-83A	THOMAS GUIDE LAC 4107 A2	GRID NO. 034	DESIGN NO. 536458_0.01
CSD 140 Y___ N___	BY-PASS CODE	EXISTING ___ CHANGE TO ___	TLM CHECKED ___ %LOAD	J.P.A. NO. E6036-405647228	ASSOCIATED DESIGN NO.
PRODUCT/SAP NO. 763684-INFRA REP - DET POLE RELACE			PRODUCT/SAP NO.		PRODUCT/SAP NO.

TYPE	APPROVED BY	DATE	CHECKED BY	DRAWN BY	PAX #
				D SAYLOR	41219

Southern California Edison Company

PROPOSED CONSTRUCTION (LOCATION)
SCE – DET POLE
VARIOUS – 50TH ST E N/O AVE K4
LANCASTER

SHEET ___ OF ___

JOB NO. 536458_0.01