HACIENDA HEIGHTS / LACO

TRANSMISSION POLES

Pole located across from 15628 Gale AVE

VICINITY MAP

NOT TO SCALE

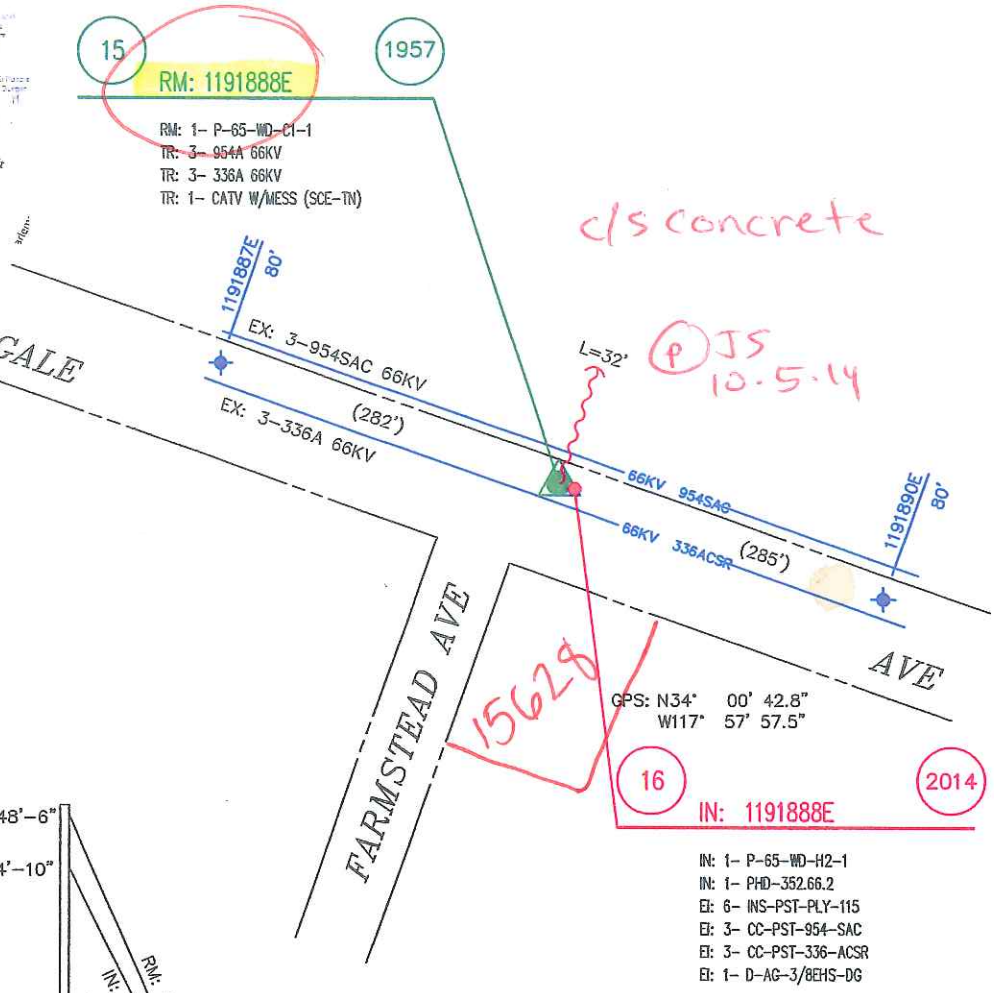

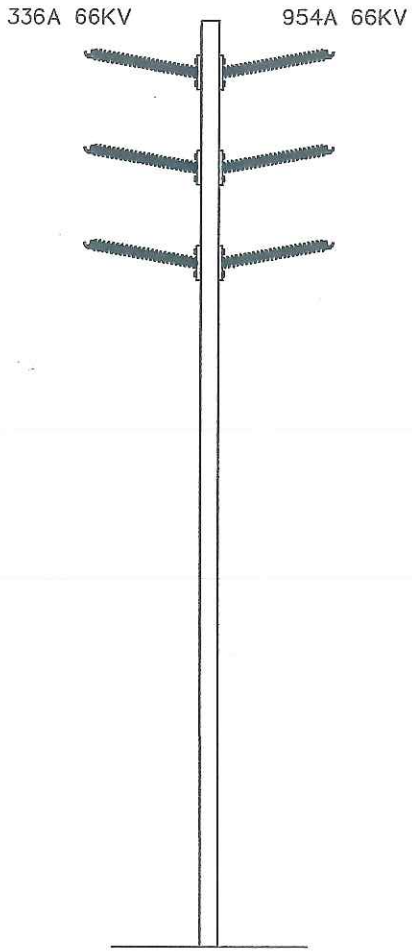

POLE HEAD DETAIL

PROPOSED & EXISTING
LOOKING N/W

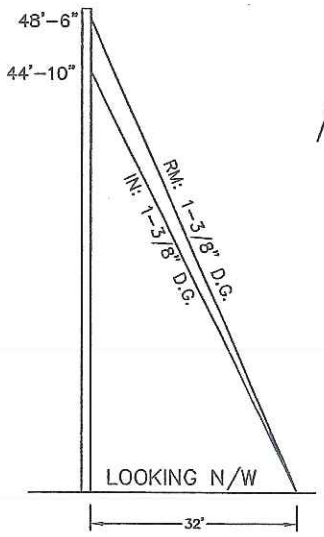

REQUIRED PERMITS:
- TRAFFIC CONTROL PERMIT REQ.
- EXCAVATION PERMIT REQ.

NOTE:

- HARD SET NORTHEAST
- TRAFFIC CONTROL REQ.
- PTC REQ.
- E TO PTD
- ASSOCIATED W/O TD754219
- ASPHALT REPAIR (6' X 6')
- E TO TRANSFER CATV (SCE-TN)

N

SOUTHERN CALIFORNIA EDISON
An EDISON INTERNATIONAL Company

WALNUT–BASSETT–PROCTOR 66KV
WALNUT–HILLGEN–INDUSTRY–MESA–RENO 66KV

NOT TO SCALE

PROJ # 715932	ESTIMATOR RICHARD ENTZMINGER	PHONE 909–982–9450	J.P.A. NO.
GRID METRO EAST	THOMAS BROS. 678 B2	INVENTORY MAP 116–4296–1	SAP ORDER TD721061
DIVISION SOUTHEAST	DISTRICT 26 – COVINA	PRODUCT/MAT 721061–POLE DETERIORATED OH IR REPL	
LINE ET–01486–04305–WALNUT–HILLGEN–INDUSTRY–MESA–RENO–NON–ISO			LINE VOLTAGE 66KV

REV.	APPROVED BY	DATE	CHECKED BY	DRAWN BY	DATE

SOUTHERN CALIFORNIA EDISON COMPANY

PROPOSED CONSTRUCTION (LOCATION)
TRANSMISSION DETERIORATED POLE REPLACE
GALE AV N/S 453' W/O GALEMONT AVE
HACIENDA HEIGHTS

SHEET ____ OF ____

DESIGN NO. 506276_0.01