West Covina
&
Valinda/LA County

VICINITY MAP

NOT TO SCALE

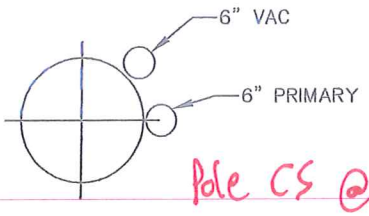

RISER DETAIL

NOT TO SCALE

Pole CS @ 17002 E Francisquito Ave

(P) 4-21-14 RB

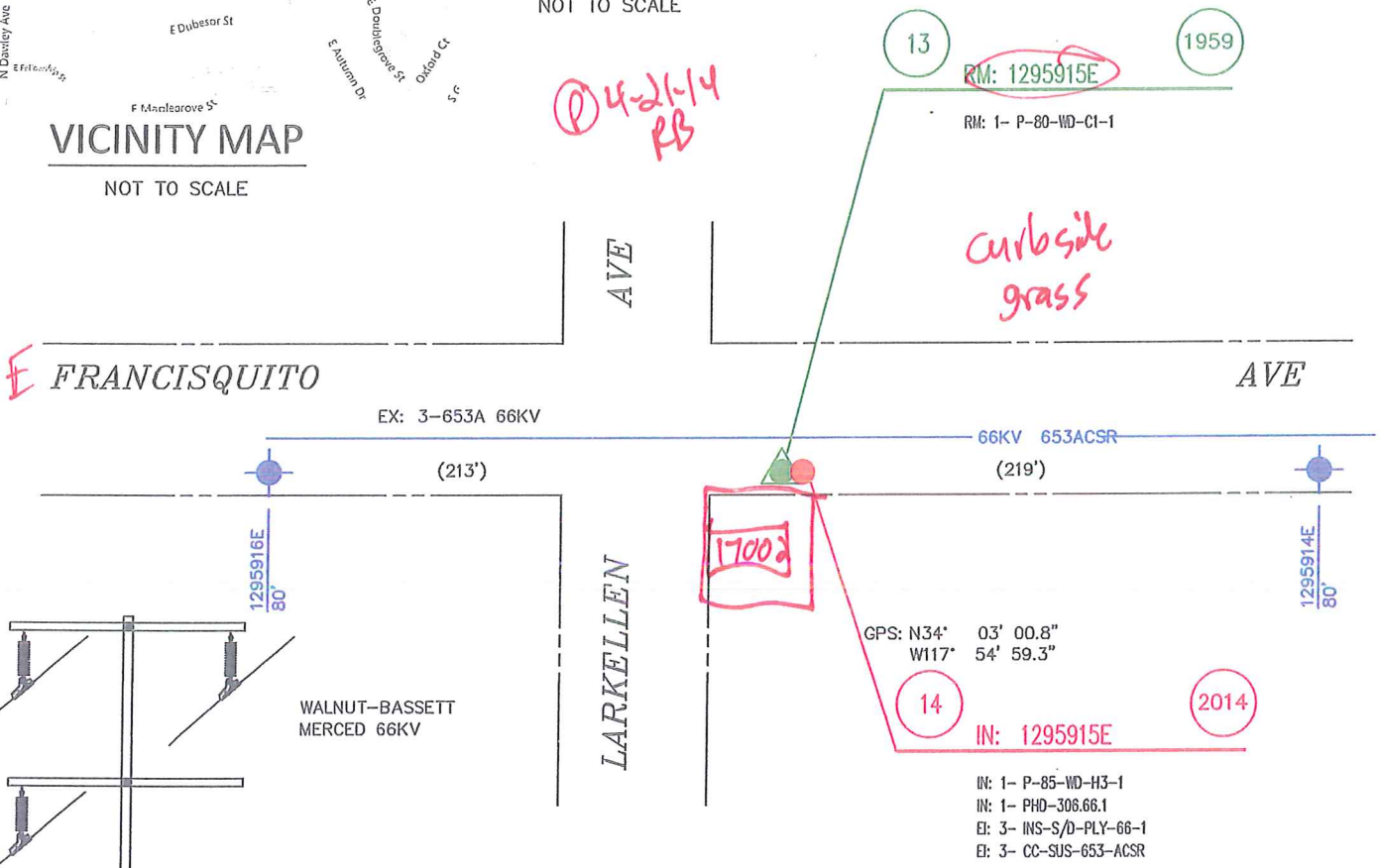

PERMIT NEEDED

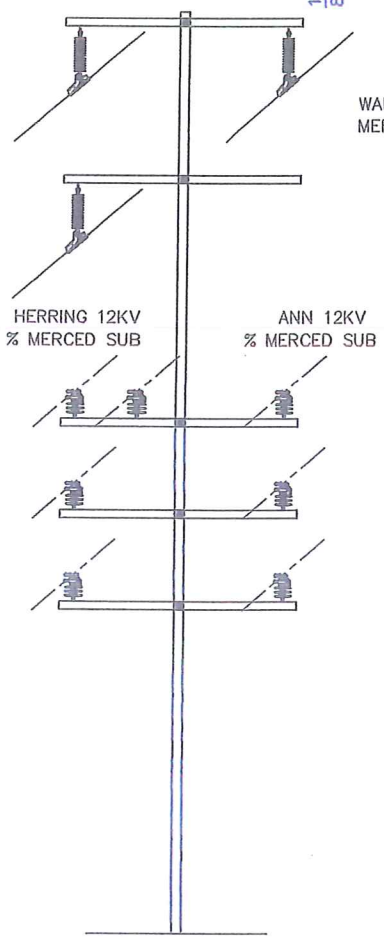

POLE HEAD DETAIL

NOT TO SCALE
L/W

NOTE:

- SAME HOLE SET DUE TO PRI RISER
- TRAFFIC CONTROL REQ.
- PTC REQ.
- E TO PTD
- ASSOCIATED W/O TD754216

REQUIRED PERMITS:
- TRAFFIC CONTROL PERMIT REQ.
- EXCAVATION PERMIT REQ.

WALNUT-BASSETT-MERCED 66KV

N

SOUTHERN CALIFORNIA EDISON
An EDISON INTERNATIONAL Company

NOT TO SCALE

PROJ #	ESTIMATOR	PHONE	J.P.A. NO.
716008	NATHAN PIERCE	909-982-9450	
GRID: METRO EAST	THOMAS BROS.: 638 H3	INVENTORY MAP: 130-4311-1	SAP ORDER: TD721115
DIVISION: SOUTHEAST	DISTRICT: 26 - COVINA	PRODUCT/MAT: 721115-POLE DETERIORATED OH IR REPL	
LINE: ET-00305-WALNUT-BASSETT-MERCED-NON-ISO			LINE VOLTAGE: 66KV

REV.	APPROVED BY	DATE	CHECKED BY	DRAWN BY	DATE
		10/7/13		PAR/MHB	

SOUTHERN CALIFORNIA EDISON COMPANY

PROPOSED CONSTRUCTION (LOCATION)
TRANSMISSION DETERIORATED POLE REPLACEMENT
FRANCISQUITO AV S/S 90' E/O LARKELLEN AV
WEST COVINA

SHEET 7 OF 17

DESIGN NO. 506314_0.01