Valinda / LA County

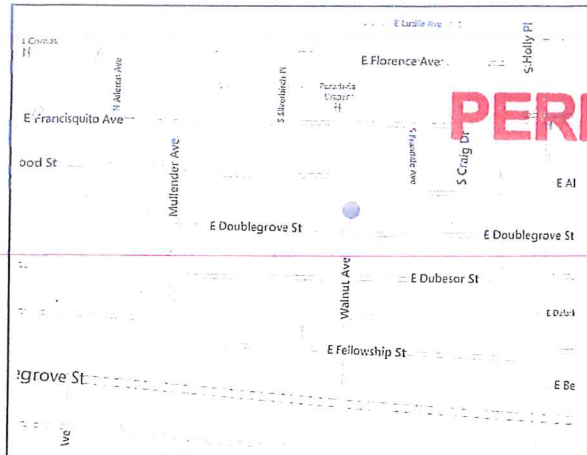

PERMIT NEEDED

VICINITY MAP

NOT TO SCALE

3 — RM: 1295948E — 1959

RM: 1- P-75-WD-H1-1

Curbside grass

(P) 4-2-14 RB

GPS: N34° 02' 55.2"
W117° 56' 03.2"

4 — IN: 1295948E — 2014

IN: 1- P-75-WD-H1-1
IN: 1- PHD-306.66.1
EI: 3- INS-S/D-PLY-66-1
EI: 3- CC-SUS-653-ACSR

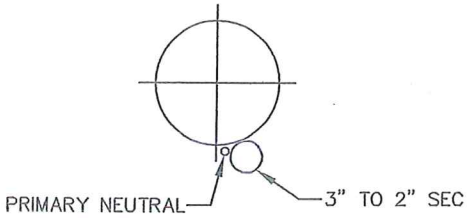

RISER DETAIL

NOT TO SCALE

Pole CS on Walnut Ave E/S approx. 150 Feet N/O E Doublegrove St.

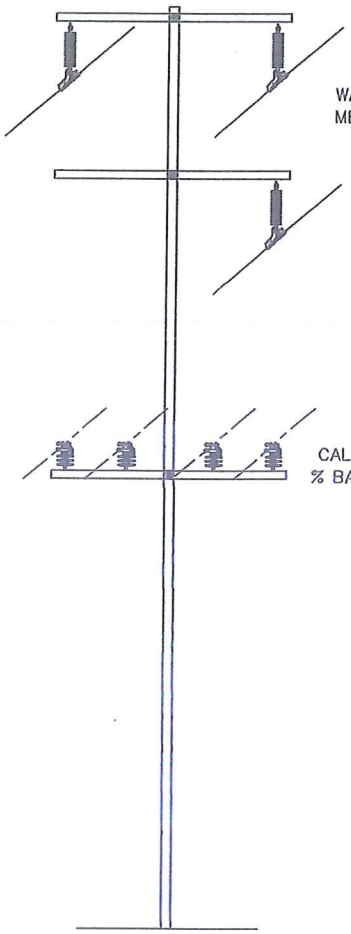

POLE HEAD DETAIL

NOT TO SCALE
L/N

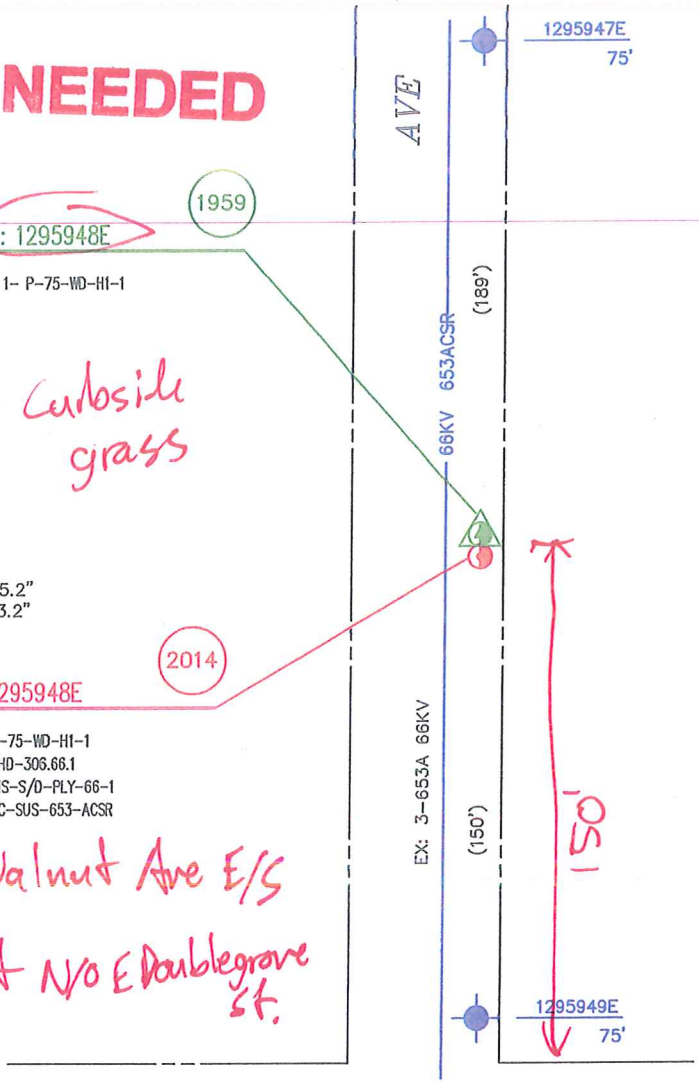

NOTE:

- SAME HOLE SET DUE TO SEC RISER
- TRAFFIC CONTROL REQ.
- PTC REQ.
- E TO PTD
- ASSOCIATED W/O TD754216

REQUIRED PERMITS:
- TRAFFIC CONTROL PERMIT REQ.
- EXCAVATION PERMIT REQ.

SOUTHERN CALIFORNIA EDISON
An EDISON INTERNATIONAL Company

NOT TO SCALE

WALNUT-BASSETT-MERCED 66KV

PROJ # 716008	ESTIMATOR NATHAN PIERCE	PHONE 909-982-9450	J.P.A. NO. E4305.405650004
GRID METRO EAST	THOMAS BROS. 638 F3	INVENTORY MAP 130-4305-1	SAP ORDER TD721115
DIVISION SOUTHEAST	DISTRICT 26 - COVINA	PRODUCT/MAT 721115-POLE DETERIORATED OH IR REPL	
LINE ET-00305-WALNUT-BASSETT-MERCED-NON-ISO			LINE VOLTAGE 66KV

REV.	APPROVED BY	DATE	CHECKED BY	DRAWN BY	DATE
		10/7/13		PAR/VHB	

PROPOSED CONSTRUCTION (LOCATION)
TRANSMISSION DETERIORATED POLE REPLACEMENT
NO 47/WALNUT AV E/S 132' N/O DOUBLEGROVE ST
WEST COVINA

SOUTHERN CALIFORNIA EDISON COMPANY

SHEET 2 OF 17

DESIGN NO. 506314_0.01

AUTHORIZATION FOR JOINT POLE TRANSACTION

J.P. FORM 2-1 Preliminary 1/95

This authorization is in accordance with Joint Pole Agreement and Routine. The undersigned have agreed on joint work as specified hereon.

Date Prepared: 10/25/2013

Date Sent:

In Field / In Field:

In Field / In Field: ☐

By Telephone: ☐

Est. Const. Start: 12/25/2013

No. of Pages: 1-3

J.P. Auth.No.: E4305-405650004

UTILITY	REPRESENTATIVE	DISTRICT-DIVISION-EXCHANGE	APPROVED	TAXING INSTRUCTIONS	ACCOUNTING DATA
E	NICOLE SVOBODA (909)982-9450	METRO EAST/ COVINA	JOHN RODRIGUEZ/NS	SAN DIMAS	TD721115-ET/ TD754216-ED
VZ					

POLE NO.	Pole Length / Anchor Size	Year Set	Pole Trt / Class / Anchor Direct.	Record 66KV E	Record 12KV E	Record VZ	Record	Proposed 66KV E	Proposed 12KV E	Proposed VZ	Proposed	Proposed	Item No.	LOCATION AND NATURE OF WORK (If not in accordance with Joint Pole agreement and routine-state reasons.)	
3														E TO REPLACE POLE SEC. 7.11, 7.4, 1.2, 10.8	1
1295948E	75	59	FT			21'		PTD						NO 47/WALNUT AV E/S 132' N/O DOUBLEGROVE ST, WEST COVINA	2
								1/2(1)					19B	CUT & KICK	3
								1/2(1)					13C	TRAFFIC CONTROL REQ'D - COST TO FOLLOW	4
								1					83	COMM W/ MESS (VZ)	5
															6
															7
															8
4															9
1295948E	75		FT H1					66-39		21-3				NO 47/WALNUT AV E/S 132' N/O DOUBLEGROVE ST, WEST COVINA	10
															11
															12
															13

POLE LEGEND:
P = PULL
PB = PULL BUTT
T = TRANSPORT
S = SALVAGE
D = DISPOSE
TN = TENANT
L = LOWER CUT
C(XX)= FOOTAGE CUT
SCZ = SAFETY CLEARANCE ZONE

ANCHOR LEGEND:
AR = ANCHOR/ARM REMOVED
AT = ANCHOR/ARM TRANSFERRED

Show Quantity of Items to be billed in the Column of Party to be Paid.

GEOGRAPHICAL LOCATION

WEST COVINA

COMMUNITY

VP/J.P.-03

Rev. Jan 2010