Valinda / LA County

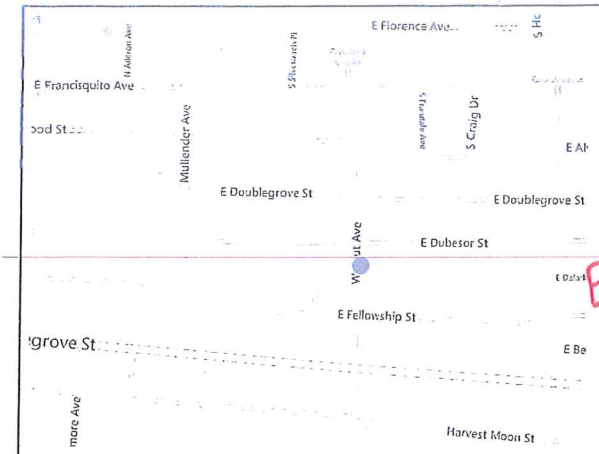

VICINITY MAP

NOT TO SCALE

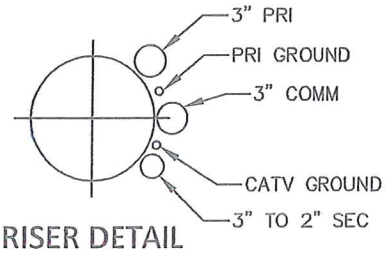

RISER DETAIL

NOT TO SCALE

curbside grass

1537

Pole CS across street from 1537 Walnut Ave

PERMIT NEEDED

POLE HEAD DETAIL

NOT TO SCALE
L/N

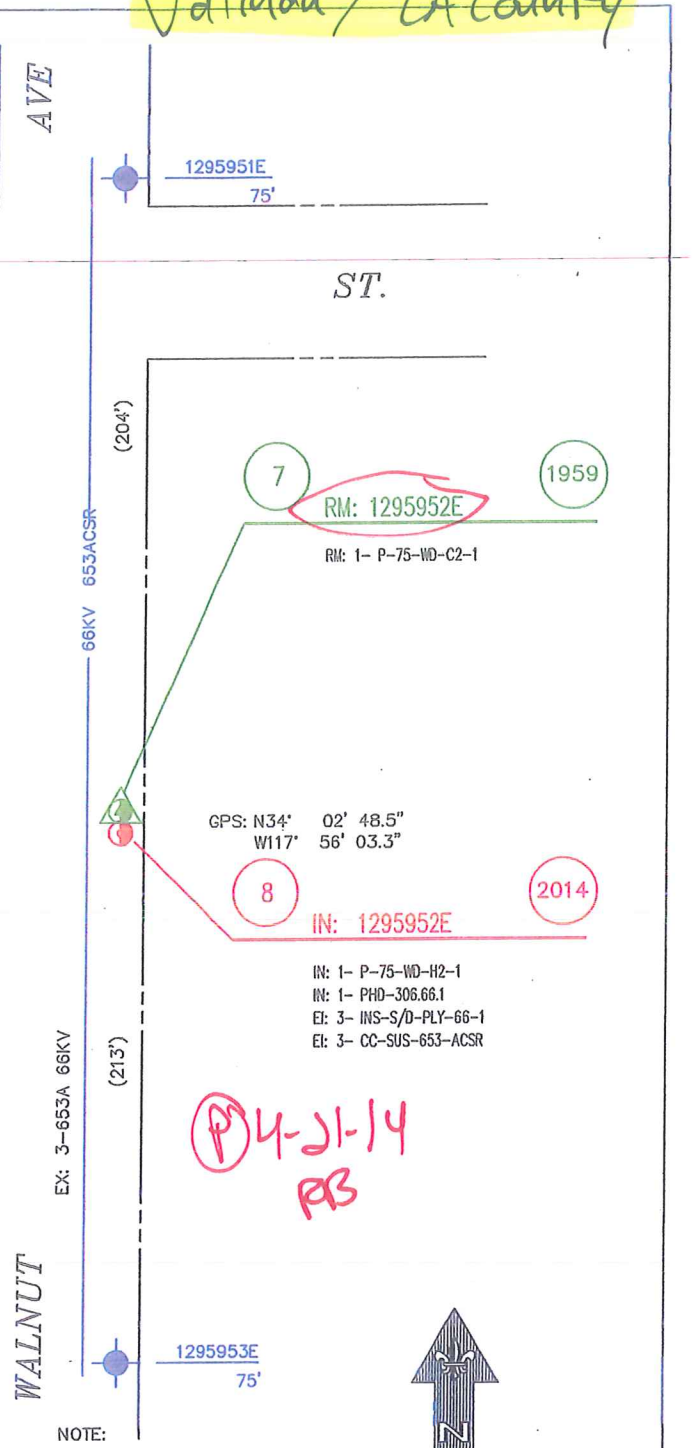

P 4-21-14 RB

NOTE:

- SAME HOLE SET DUE TO RISERS
- TRAFFIC CONTROL REQ.
- PTC REQ.
- E TO PTD
- JOINT MEET CONSTRUCTION DUE TO TRANSFERS
- INSTALL POLE BLOCK & KEY SUPPORT FOR UNGUYED SPAN (DISTRIBUTION)
- ASSOCIATED W/O TD754216

REQUIRED PERMITS:
- TRAFFIC CONTROL PERMIT REQ.
- EXCAVATION PERMIT REQ.

SOUTHERN CALIFORNIA EDISON
An EDISON INTERNATIONAL Company

WALNUT–BASSETT–MERCED 66KV

NOT TO SCALE

PROJ # 716008	ESTIMATOR NATHAN PIERCE	PHONE 909–982–9450	J.P.A. NO. E4305-405650004
GRID METRO EAST	THOMAS BROS. 683 F4	INVENTORY MAP 128–4305–1	SAP ORDER TD721115
DIVISION SOUTHEAST	DISTRICT 26 – COVINA	PRODUCT/MAT 721115–POLE DETERIORATED OH IR REPL	
LINE ET–00305–WALNUT–BASSETT–MERCED–NON–ISO			LINE VOLTAGE 66KV

REV.	APPROVED BY	DATE	CHECKED BY	DRAWN BY	DATE
		10/7/13		PAR/WB	

PROPOSED CONSTRUCTION (LOCATION)
TRANSMISSION DETERIORATED POLE REPLACEMENT
NO 51/WALNUT AVE E/S 160' S/O DUBESOR ST
WEST COVINA

SOUTHERN CALIFORNIA EDISON COMPANY

SHEET 4 OF 17

DESIGN NO. 506314_0.01

PAGE NO. 2 - 3 J.P. AUTH. NO. E4305-405650004

POLE NO.	Pole Length / Anchor Size	Year Set	Pole Trt / Class / Anchor Direct.	Record 66KV E	Record 12KV E	Record VZ	Record	Proposed 66KV E	Proposed 12KV E	Proposed VZ	Proposed	Proposed	Item No.	LOCATION AND NATURE OF WORK If not in accordance with Joint Pole agreement and routine-state reasons.	
7														E TO REPLACE POLE SEC. 7.11, 7.4, 1.2	1
1295952E	75	59	FT			21'		PTD						NO 51/WALNUT AV E/S 160' S/O DUBESOR ST, WEST COVINA	2
								1/2(1)					19B	CUT & KICK	3
								1/2(1)					13C	TRAFFIC CONTROL REQ'D - COST TO FOLLOW	4
													NOTE	JOINT MEET CONSTRUCTION	5
															6
8															7
1295952E	75		FT H2					66-39		21-3				NO 51/WALNUT AV E/S 160' S/O DUBESOR ST, WEST COVINA	8
															9
															10
															11
															12
															13
															14
															15
															16
															17
															18
															19

POLE LEGEND:
P = PULL
PB = PULL BUTT
T = TRANSPORT
S = SALVAGE
D = DISPOSE
TN = TENANT

L = LOWER CUT
G(XX)= FOOTAGE CUT
SCZ = SAFETY CLEARANCE ZONE

ANCHOR LEGEND:
AR = ANCHOR/ARM REMOVED
AT = ANCHOR/ARM TRANSFERRED

Show Quantity of Items to be billed in the Column of Party to be Paid.

GEOGRAPHICAL LOCATION

WEST COVINA
COMMUNITY

Rev. Jan 2010