PERMIT NEEDED

C/S S/E of 4406 LIVE OAK DR. LA county/CLAREMONT

PALMER 12kV O/O LIVE OAK SUB

NOTES:
BULLETIN NO.322 AREA
EAGLE ZONE
C/S
DIRT

9 RM 462612E
45' Class C4
RM: 1- POLE 45' CLASS 4 WOOD FULL TREAT
RM: 1- SEC ROLLER (166-CLEVIS & SPOOL)
RM: 1- SEC 3-WIRE (284 RACK)

10 POLE 462612E
40' Class C5
IN: 1- POLE 40' CLASS 5 WOOD FULL TREAT
IN: 1- SEC ROLLER (166-CLEVIS & SPOOL)
IN: 1- SEC 3-WIRE (284 RACK)

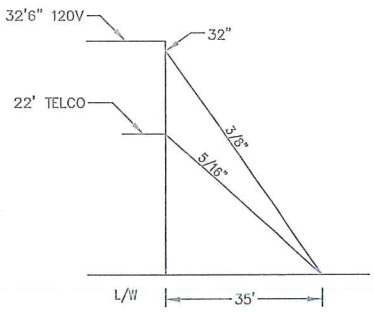

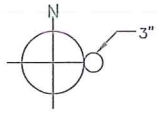

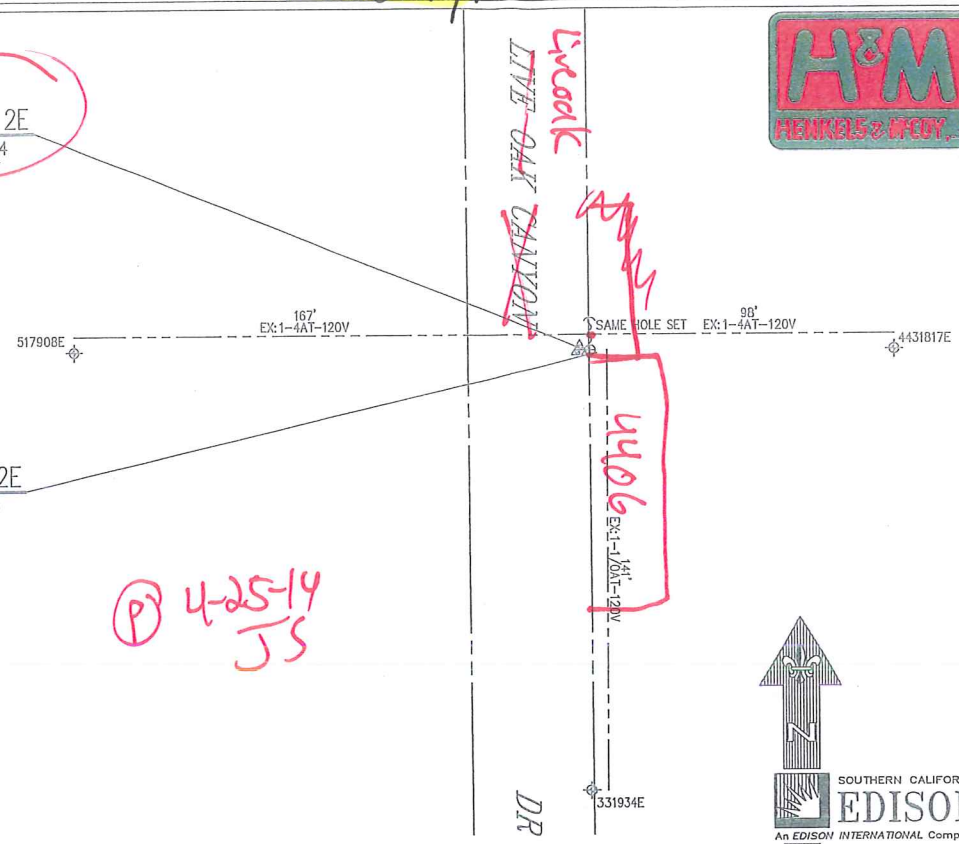

(P) 4-25-14 JS

TRANSFERS:
1- 1/0AT 120V (S)
1- 4AT 120V (E&W)
1- 4AT SVC
1- 2AT SVC
1 3/8" D/G

*SAME HOLE SET DUE TO SEC RISER

SET IN SAME HOLE Y OR SET ___ ' ___ HARD SET N

ENVIRO REVIEW	N	HAND SET	N	SPECIAL EQUIP NEEDED	N
JOINT MEET	N	PERMIT NEEDED	Y	IF YES WHAT IS NEEDED?	
TRUCK ACCESS	Y	NETCOMM SHEET	N		
PAVEMENT REPAIR	N	RIGHTS CHECK	N	EST. TIME TO REPLACE	
ASPHALT		PED TRAFFIC CONTROL	N	32 MH	
CONCRETE		OUTAGE	Y	CONTACT CATV	N
REPAIR SIZE		CSD-140	N	MITC POLE	N

GPS
34°-07'-20.2"
117°-44'-31.4"

NOT TO SCALE

DISTRICT 26 - COVINA	PROJ. MGR. RODRIGUEZ, JOHN T PHONE 909-469-0219		PLANNER CARRILLO, CHRIS PHONE 909-517-2211		
FOREMAN	TRUCK NO.	P/E	INVENTORY MAP NO. 156-4365-1	THOMAS GUIDE 571 A7	GRID NO.
DESIGN NO. 538198_0.01					
CSD 140 Y___ N___	BY-PASS CODE	EXISTING ___ CHANGE TO ___	TLM CHECKED ___ %LOAD	J.P.A. NO. E 6026 000405898195	ASSOCIATED DESIGN NO.
PRODUCT/SAP NO. 766423- DETERIORATED POLE		PRODUCT/SAP NO.		PRODUCT/SAP NO.	
PROPOSED CONSTRUCTION (LOCATION) 4406 LIVE OAK DR CLAREMONT					
TYPE	APPROVED BY	DATE	CHECKED BY	DRAWN BY	PAX #
SHEET	OF	JOB NO. 538198_0.01			

SOUTHERN CALIFORNIA EDISON
An EDISON INTERNATIONAL Company

Southern California Edison Company

PAGE NO. 2 J.P. AUTH. NO. E6026-000405898195

POLE NO.	Pole Length / Anchor Size	Year Set	Pole Trt / Class / Anchor Direct.	Record 12KV E	Record VZ	Record	Record	Proposed 12KV E	Proposed VZ	Proposed	Proposed	Proposed	Item No.	LOCATION AND NATURE OF WORK If not in accordance with Joint Pole agreement and routine-state reasons.	
														E TO REPLACE PER SEC. 7.11, 19.4	1
364836E	45	1928	FT 4	38-15	23-5			C-10	PTD					WEBB CANYON RD P/P 50' W 640' N/O BASELINE RD, CLAREMONT	2
								1/2(1)					5C	TOP POLE	3
								1/2(1)					13B	TREES	4
															5
364836E	45		FT 4					39-10	23-5					WEBB CANYON RD P/P 51' W 640' N/O BASELINE RD, CLAREMONT	6
														HARD SET WEST	7
															8
				120V				120V						E TO REPLACE PER SEC. 7.11, 7.4, 19.4	9
462612E	45	1931	FT 4	38-15	23-5			C-10 PB	LTD					LIVE OAK CYN DR E/S 210' N/O BASELINE RD, CLAREMONT	10
								1/2(1)					5C	TOP POLE	11
	3/4"	1955	N	.50	.50			AT							12
								1/2(1)					13B	TREES	13
															14
462612E	40		FT 5					34-5	23-5					LIVE OAK CYN DR E/S 210' N/O BASELINE RD, CLAREMONT	15
								1/2(1)					19B		16
															17
															18
															19

'OLE LEGEND:
= PULL (Item 5A)
B = PULL BUTT
= TRANSPORT (Item 5B)
= SALVAGE
= DISPOSE (Item 5D)
N = TENANT

L = LOWER TOP(Item 5E)
C(XX) = FOOTAGE CUT
SCZ = SAFETY CLEARANCE ZONE

ANCHOR/ARM LEGEND:
AR = ANCHOR/ARM REMOVED
AT = ANCHOR/ARM TRANSFERRED

Show Quantity of Items to be billed in the Column of Party to be Paid.

GEOGRAPHICAL LOCATION

CLAREMONT
COMMUNITY

Rev. Jul 2013