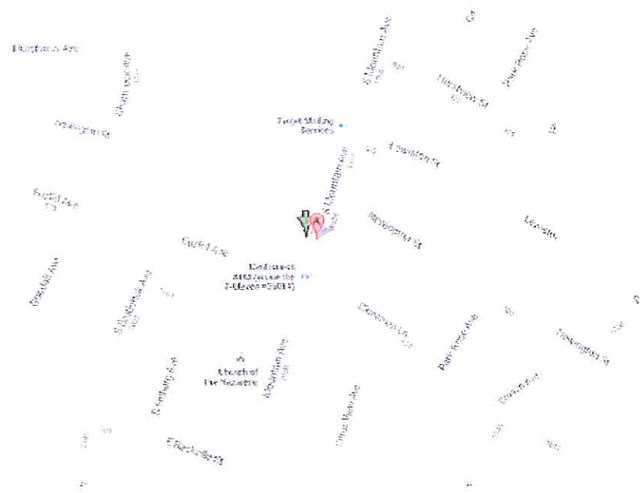

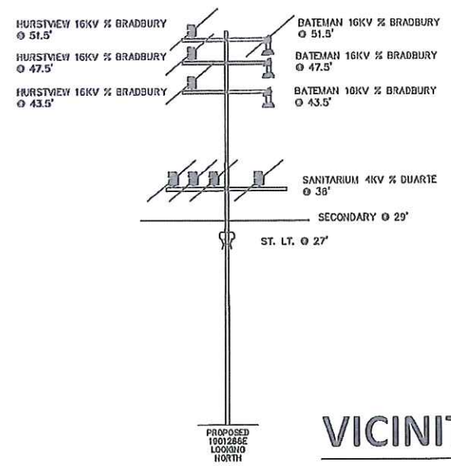

POLE HEAD DETAIL

NOT TO SCALE

VICINITY MAP

NOT TO SCALE

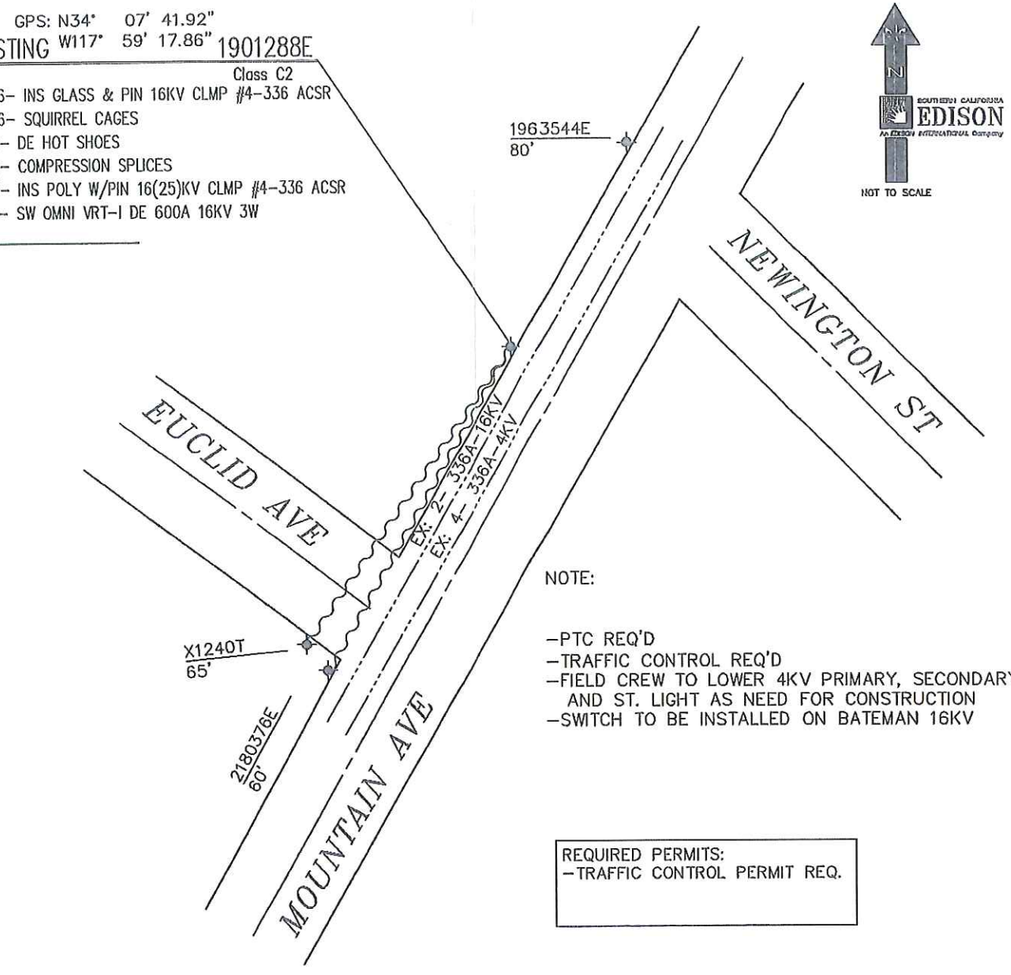

NOTE:

- PTC REQ'D
- TRAFFIC CONTROL REQ'D
- FIELD CREW TO LOWER 4KV PRIMARY, SECONDARY, AND ST. LIGHT AS NEED FOR CONSTRUCTION
- SWITCH TO BE INSTALLED ON BATEMAN 16KV

REQUIRED PERMITS:
- TRAFFIC CONTROL PERMIT REQ.

EXISTING BATEMAN 16KV
% BRADBURY

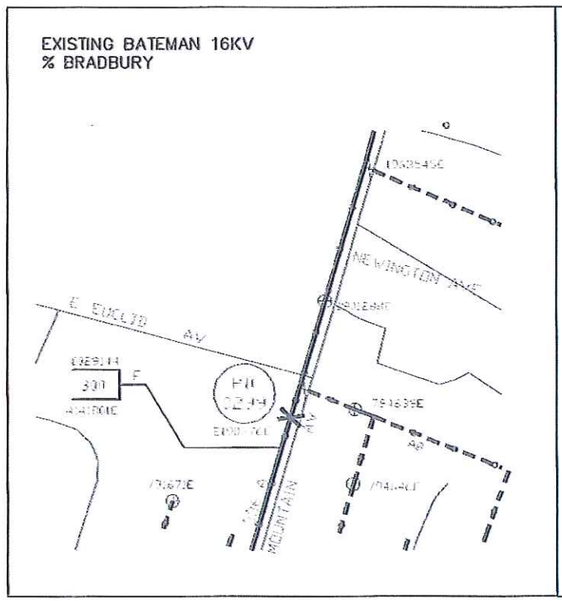

PROPSED BATEMAN 16KV
% BRADBURY

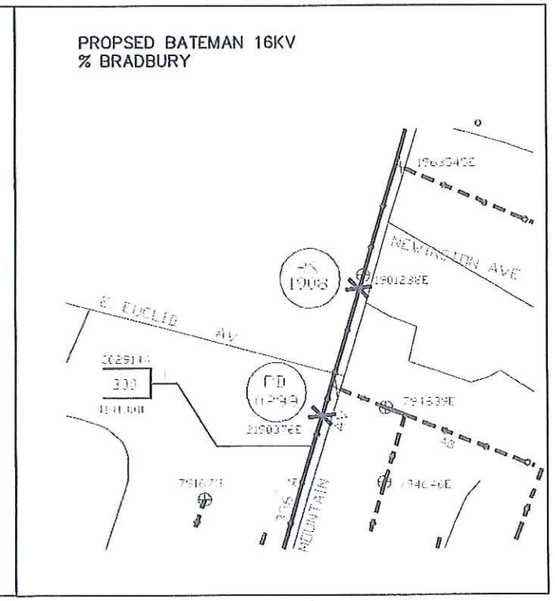

NOTES:

HAND SET: NO
JOINT MEET: NO
TRUCK ACCESS: YES
CONTACT CATV: NO
PAVEMENT REPAIR: NO
JOINT ANCHOR: NO
ENVIRONMENTAL/ REAL PROP. REVIEW: NO

If changes to JPA are req'd i.e., Cut vs. PTD, or location change *contact Joint Utility prior to construction

UTILITY: _____
ENGINEER: _____
PHONE: _____
DATE: _____
INSPECTED BY: _____
DATE INSPECTED: _____ STA: 7 & _____

BATEMAN 16KV BRADBURY

DISTRICT 27 – MONROVIA	PROJ. MGR. STEPHEN BACH PHONE 714-796-995		PLANNER RON CARDENAS PHONE 909-945-6727			PAR PLANNER THERESA TAYLOR PHONE 909-982-9450
FOREMAN	TRUCK NO.	P/E	INVENTORY MAP NO. 072-085B	THOMAS GUIDE 567 J7	GRID NO. 0000	SR # 1717654 / DESIGN NO. 548810_0.01
CSD 140 Y___ N___	BY-PASS CODE	EXISTING ___ CHANGE TO ___	TLM CHECKED ___ %LOAD		J.P.A. NO.	ASSOCIATED DESIGN NO.
PRODUCT/SAP NO. 702657-INFRASTRUCTURE REPLACEMENT (WORST CIRCUIT)			PRODUCT/SAP NO.			PRODUCT/SAP NO.

TYPE	APPROVED BY	DATE	CHECKED BY	DRAWN BY	PAX #
		02/03/14		PAR/LB	909-982-9450

Southern California Edison Company

PROPOSED CONSTRUCTION (LOCATION)
INFRASTRUCTURE REPLACEMENT (WORST CIRCUIT)
MOUNTAIN AVE W/S 168' C/L N/O EUCLID AVE
MONROVIA

SHEET 6 OF 6

JOB NO. 548810_0.01