ASPLUNDH CONSTRUCTION CORP.

SOUTHERN CALIFORNIA EDISON
An EDISON INTERNATIONAL Company

DETERIORATED POLE REPLACEMENT

CIRCUIT (S):
SAWYER 12KV o/o SOMERSET SUB

STA'S
5-6

ADDRESS:
LOCATION: HARRISON ST S/S 10' E/O VIRGINIA AV
CITY: PARAMOUNT
* NOTES: E-ALL POLE

5 RM 806671E
50' Class C4
RM: 1- POLE 50' CLASS 4 WOOD FULL TREAT
RM: 1- XA SNGL FB 10' STEEL PINS
RM: 1- XA SNGL VB 10' STEEL PINS
RM: 1- XA SNGL FB 8' STEEL PINS SECONDARY
RM: 4- INS POLY W/PIN 12(25)KV CLMP #4-336 ACSR
RM: 2- INS POLY DE 12KV RIG #6
RM: 1- SEC ROLLER (166-CLEVIS & SPOOL)
RM: 2- SEC STEEL PIN & INS - PHASE
RM: 1- SEC STEEL PIN & INS - NEUTRAL
RM: 1- SEC 2" PVC FOR UNDER ARM W/#2 TW

SET IN SAME HOLE
POLE 806671E 6
50' Class C2
IN: 1- POLE 50' CLASS 2 WOOD FULL TREAT
IN: 1- XA SNGL FB 10' STEEL PINS
IN: 1- XA SNGL VB 10' STEEL PINS
IN: 1- XA SNGL FB 8' STEEL PINS SECONDARY
IN: 4- INS POLY W/PIN 12KV CLMP #4-653 ACSR
IN: 2- INS POLY DE 12KV RIG #6
IN: 1- SEC ROLLER (166-CLEVIS & SPOOL)
IN: 2- SEC STEEL PIN & INS - PHASE
IN: 1- SEC STEEL PIN & INS - NEUTRAL
IN: 1- SEC 2" PVC FOR UNDER ARM W/#2 TW
IN: 1- AG BLOCK & POLE KEY

TRANSFER (S):
3/C 2/0B-12KV
2/C 6B-12KV
3-6B-120V (SEC)
1-6AD-M
1-150W ST. LT.

Approved by
City of Paramount
City Engineer
City Engineer 3/9/15 Date

N
NOT TO SCALE

PERMIT REQ'D.
CALTRANS:
ENCROACHMENT:
RAILROAD:
HELICOPTER:
OTHER:

SPEED LIMIT 35

PEDESTRIAN TRAFFIC CONTROL REQUIRED
[X] YES [ ] NO

GPS: LAT: N 33° 53' 00.5"
LONG: W 118° 09' 17.1"

TLM DATA:
SIZE KVA CUST. % LOAD
EXIST
PROP.
VOLTAGE DROP ____ %
PRI. CIRC. _____

NOTES
JOINT POLE:
RENTER:
MITC FUME:
JOINT MEET:
TRUCK ACCESS: X
HAND SET:
CONTACT CATV:
ENVIRONMENTAL:
REAL PROP. REVIEW:
PAVEMENT REPAIR: X
[X] CONCRETE 4' X 4'
[ ] ASPHALT

DISTRICT 32 - COMPTON	PROJ. MGR. RODRIGUEZ, JOHN T. PHONE 909-469-0219	PLANNER GUTIERREZ, BRIAN PHONE 714-893-2405	
FOREMAN	TRUCK NO. / P/E	INVENTORY MAP NO. 070-4239-1 / THOMAS GUIDE LA 735-H6 / GRID NO.	DESIGN NO. 573234_0.01
CSD 140 Y ___ N ___	BY-PASS CODE / EXISTING ___ CHANGE TO ___	TLM CHECKED ___ %LOAD / J.P.A. NO. 4007000085	ASSOCIATED DESIGN NO.
PRODUCT/SAP NO. 821081-INFRA REP - DET POLE RELACE	PRODUCT/SAP NO.		PRODUCT/SAP NO.

TYPE	APPROVED BY	DATE	CHECKED BY	DRAWN BY	PAX #
				AC	

PROPOSED CONSTRUCTION (LOCATION)
DET POLE REPLACEMENT
STR VARIOUS COMPTON CA 00000
COMPTON

SHEET ___ OF ___
JOB NO. 573234_0.01

Southern California Edison Company

HARRISON ST

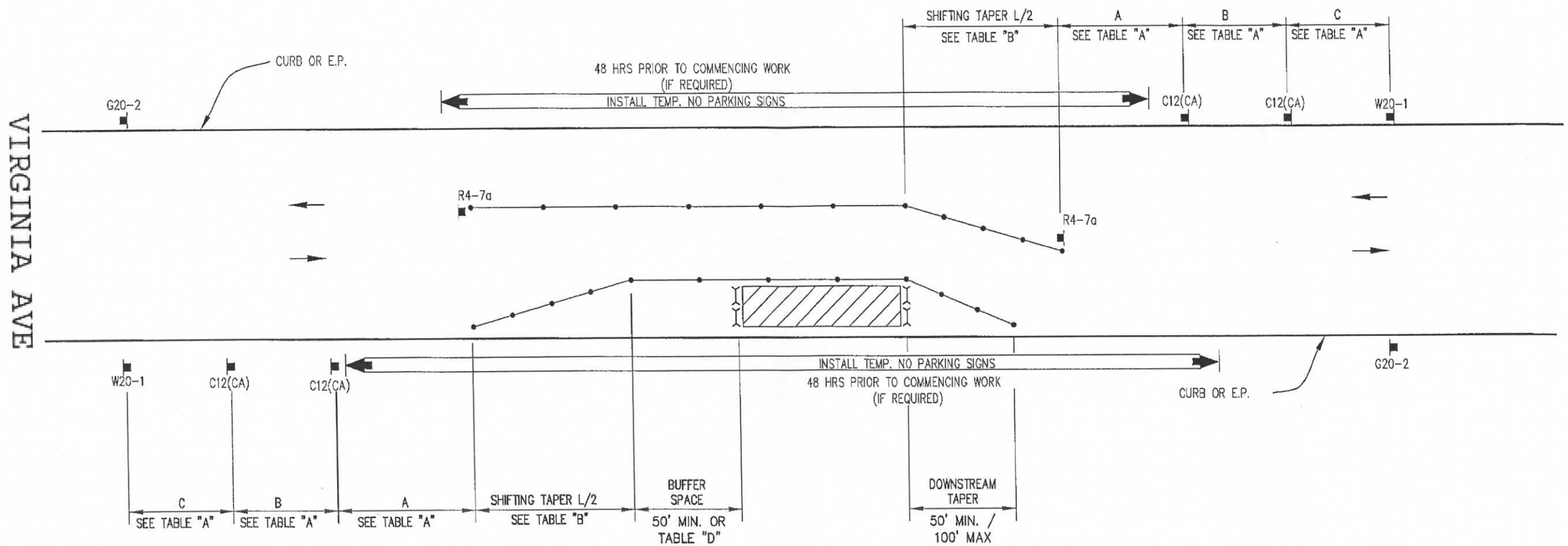

LEGEND

- TYPE III BARRICADE W/SIGN
- TYPE III BARRICADE W/O SIGN
- TYPE II BARRICADE W/SIGN
- TYPE II BARRICADE W/O SIGN
- CHANNELIZING DEVICE - **SEE TABLE "F" FOR SPACING**
- TRAFFIC CONE WITH CLIP ON SIGN
- SIGN
- (S) SIGNALIZED INTERSECTION
- ARROW PANEL (FLASHING ARROW) (WHERE REQUIRED)
- HIGH LEVEL WARNING DEVICE (FLAGTREE) (OPTIONAL)
- FLAGGER
- TANS TOW AWAY NO STOPPING ___ TO ___ (SHOW HOURS)
- TANSAT TOW AWAY NO STOPPING ANY TIME
- WORK ZONE (ACTIVITY AREA) LIMITS
- DIRECTION OF TRAFFIC (NOT PAVEMENT MARKING)
- (A) ROADWAY DESIGNATION (A THROUGH D)

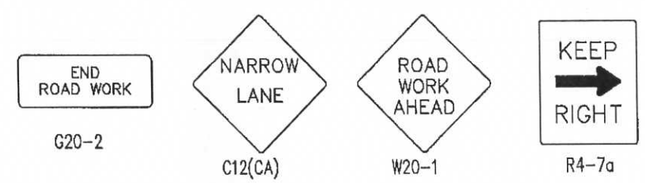

Approved by
City of Paramount
City Engineer
City Engineer
3/9/15
Date

DATES OF TEMPORARY NO PARKING ZONE

INDICATE NORTH WITH A "N"
AND AN ARROW POINT

TD821081(806671E)

WORKSITE TRAFFIC CONTROL PLAN
SIDE OF ROAD WORK TWO LANE TRAFFIC
CONTROL WITHOUT CENTERLINE

DATE		SCALE
		NONE
		DRAWING NO. 1

REV. 6/13/2013 CJUTCM-DWG01.DWG

8802