CITY OF LOS ANGELES
KALMIA 16KV
CALDEN SUB

TD824351
PTC AND VTC REQ

6 7 8 9

FIRESTONE

HOOPER

RISER DETAIL
RISER:
EX: 1 - 3" to 2"
HEIGHT: 30'
RUN: 48'
TOTAL: 78'
N

60'
70'
30'
35'
46'

PICK UP POINT A
PICK UP POINT B

CF
1 2"
1 39'
POINT A TO NEW HH
IN: 207' 2-1/0 1-#2 CLP SEC

EX: HANDHOLE
13"x24"x24"
EX: SEC BARS

EX: 2" DUCT
RM: 185' 2-#2 1-#4 CLP SEC

CI: INTERCEPT HANDHOLE
13"x24"x24" CONCRETE
IN: 3 - 4WAY SEC BARS

ABANDON 1-2" DUCT

RM: 155' 2-#2 1-#4CLP SEC (HH TO HH)
IN: 145' 2-1/0 1-#2 CLP SEC (HH TO NEW HH)

CR: ST LIGHT HANDHOLE
10"x17"x12" CONCRETE
RM: 3 - 4 WAY SEC BARS

ABANDON 1-2" DUCT

CF
1 2"
2 47'
POINT B TO NEW HH
IN: 92' 2-1/0 1-#2 CLP SEC

POLE TO EX HH
RM: 66' 2-#2 1-#4 CLP SEC

1 EXISTING 381436M
45' Class C5
EX: 1- RSR 3" TO 2" EXTENSION
RM: 444- CBL 2-#2 1-#4 AL 3-1/C 600V IN DUCT
IN: 416- CBL 2-1/0 1-#2 AL 3-1/C 600V IN DUCT
MI: 16- CBL 2-1/0 1-#2 AL 3-1/C 600V IN DUCT
RM: 1- TM 2-#2 & 1-#4 600V 1P UG TO OH
IN: 1- TM 2-1/0 & 1-#2 600V 1P UG TO OH
RM: 1- CNN BAR INS LT DUTY #8-350 1P 4-WAY
IN: 1- CNN BAR INS LT DUTY #8-350 1P 4-WAY

SOUTHERN CALIFORNIA EDISON
An EDISON INTERNATIONAL Company

SCALE: 1" = 20'
0 20 40

NOTE: SCE COST PLUS TO COMPLETE ALL CIVIL WORK

DISTRICT 32 - COMPTON	PROJ. MGR. KANOWSKY, DAVID PHONE 310-339-5520		PLANNER KANOWSKY, DAVID PHONE		
FOREMAN	TRUCK NO.	P/E	INVENTORY MAP NO. 097-4210-5	THOMAS GUIDE	GRID NO.
DESIGN NO. 575529_0.01					
CSD 140 Y N	BY-PASS CODE	EXISTING CHANGE TO	TLM CHECKED %LOAD	J.P.A. NO.	ASSOCIATED DESIGN NO.
PRODUCT/SAP NO. 824351-RELOCATE FACILITIES	PRODUCT/SAP NO.		PRODUCT/SAP NO.		

TYPE	APPROVED BY	DATE	CHECKED BY	DRAWN BY	PAX #
		3/17/14		D. KANOWSKY	

Southern California Edison Company

PROPOSED CONSTRUCTION (LOCATION)
1202 FIRESTONE
LOS ANGELES CA 90001

SHEET 1 OF 3

JOB NO. 575529_0.01

ON FIRESTONE, WEST OF HOOPER
FOR JOB LOCATION: 1202 FIRESTONE

STREET NAME
LOS ANGELES

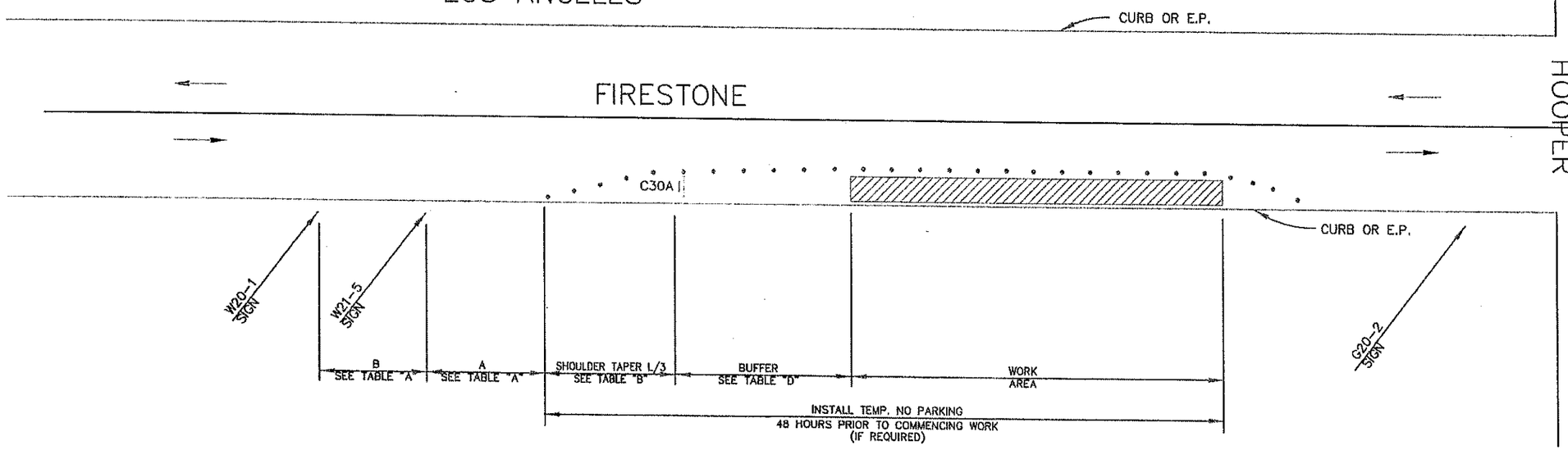

TRAFFIC CONTROL AND NO EXCAVATION SCE CHANGING OUT EQUIPMENT IN MANHOLE #381436M
SCE CREW OR SCE CONTRACTOR: AMERON TO PERFORM WORK.

LEGEND

- TYPE III BARRICADE W/SIGN
- TYPE II BARRICADE W/O SIGN
- 28"(11cm) TRAFFIC CONES W/13"(5cm) REFLECTIVE SLEEVE FOR DAY/NIGHT USE OR DELINEATORS IF DAY USE ONLY
- TRAFFIC CONE WITH CLIP ON SIGN
- PROPOSED SIGN AND POST
- EXISTING SIGN AND POST
- (S) SIGNALIZED INTERSECTION
- FLASHING ARROW SIGN
- HIGH LEVEL WARNING DEVICE WITH SIGN
- FLAGGER
- TANS — TOW AWAY NO STOPPING ____ TO ____ (SHOW HOURS)
- TANSAT — TOW AWAY NO STOPPING ANY TIME
- WORK ZONE LIMITS
- DIRECTION OF TRAFFIC
- (A) ROADWAY DESIGNATION (A THROUGH D)

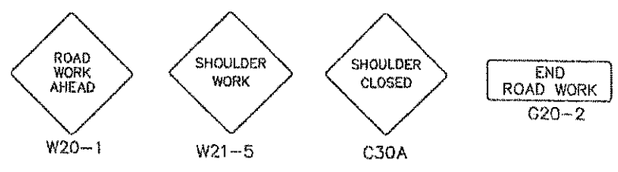

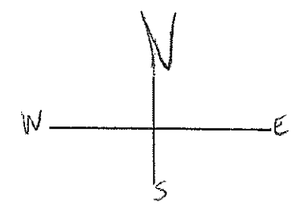

INDICATE NORTH WITH A "N" AND AN ARROW POINT

DATES OF TEMPORARY NO PARKING ZONE

TD 824351

WORKSITE TRAFFIC CONTROL PLAN
SHOULDER CLOSURE

DATE		SCALE	NONE
4/14/14	SCE	DRAWING NO.	10

(REFERS TO MAP: 1 OF 3)

REV. APR-2010 CUSTOM-DWG10.DWG

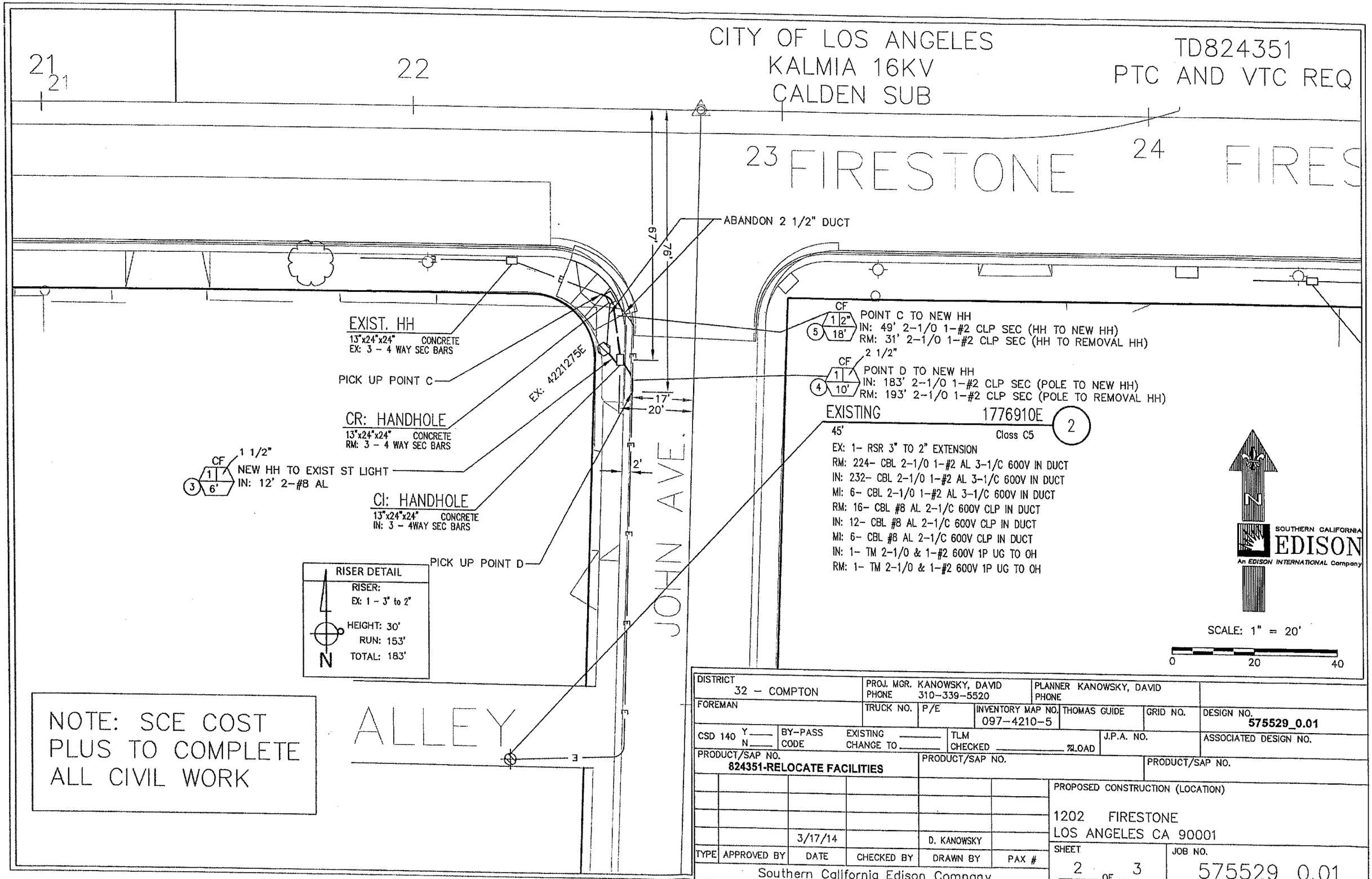

CITY OF LOS ANGELES
KALMIA 16KV
CALDEN SUB
TD824351
PTC AND VTC REQ
21
21
22
23
24
FIRESTONE
FIRES
ABANDON 2 1/2" DUCT
67'
76'
EXIST. HH
13"x24"x24" CONCRETE
EX: 3 - 4 WAY SEC BARS
PICK UP POINT C
EX: 4221275E
CR: HANDHOLE
13"x24"x24" CONCRETE
RM: 3 - 4 WAY SEC BARS
CF
1 1/2"
1
3
6'
NEW HH TO EXIST ST LIGHT
IN: 12' 2-#8 AL
CI: HANDHOLE
13"x24"x24" CONCRETE
IN: 3 - 4WAY SEC BARS
PICK UP POINT D
17'
20'
2'
JOHN AVE.
ALLEY
RISER DETAIL
RISER:
EX: 1 - 3" to 2"
HEIGHT: 30'
RUN: 153'
TOTAL: 183'
N
CF
1 2"
5
18'
POINT C TO NEW HH
IN: 49' 2-1/0 1-#2 CLP SEC (HH TO NEW HH)
RM: 31' 2-1/0 1-#2 CLP SEC (HH TO REMOVAL HH)
2 1/2"
CF
1
4
10'
POINT D TO NEW HH
IN: 183' 2-1/0 1-#2 CLP SEC (POLE TO NEW HH)
RM: 193' 2-1/0 1-#2 CLP SEC (POLE TO REMOVAL HH)
EXISTING
1776910E
2
45'
Class C5
EX: 1- RSR 3" TO 2" EXTENSION
RM: 224- CBL 2-1/0 1-#2 AL 3-1/C 600V IN DUCT
IN: 232- CBL 2-1/0 1-#2 AL 3-1/C 600V IN DUCT
MI: 6- CBL 2-1/0 1-#2 AL 3-1/C 600V IN DUCT
RM: 16- CBL #8 AL 2-1/C 600V CLP IN DUCT
IN: 12- CBL #8 AL 2-1/C 600V CLP IN DUCT
MI: 6- CBL #8 AL 2-1/C 600V CLP IN DUCT
IN: 1- TM 2-1/0 & 1-#2 600V 1P UG TO OH
RM: 1- TM 2-1/0 & 1-#2 600V 1P UG TO OH
N
SOUTHERN CALIFORNIA
EDISON
An EDISON INTERNATIONAL Company
SCALE: 1" = 20'
0
20
40
NOTE: SCE COST
PLUS TO COMPLETE
ALL CIVIL WORK
DISTRICT
32 - COMPTON
PROJ. MGR. KANOWSKY, DAVID
PHONE 310-339-5520
PLANNER KANOWSKY, DAVID
PHONE
FOREMAN
TRUCK NO.
P/E
INVENTORY MAP NO.
097-4210-5
THOMAS GUIDE
GRID NO.
DESIGN NO.
575529_0.01
CSD 140 Y N
BY-PASS CODE
EXISTING CHANGE TO
TLM CHECKED %LOAD
J.P.A. NO.
ASSOCIATED DESIGN NO.
PRODUCT/SAP NO.
824351-RELOCATE FACILITIES
PRODUCT/SAP NO.
PRODUCT/SAP NO.
3/17/14
D. KANOWSKY
TYPE
APPROVED BY
DATE
CHECKED BY
DRAWN BY
PAX #
Southern California Edison Company
PROPOSED CONSTRUCTION (LOCATION)
1202 FIRESTONE
LOS ANGELES CA 90001
SHEET
2 OF 3
JOB NO.
575529_0.01

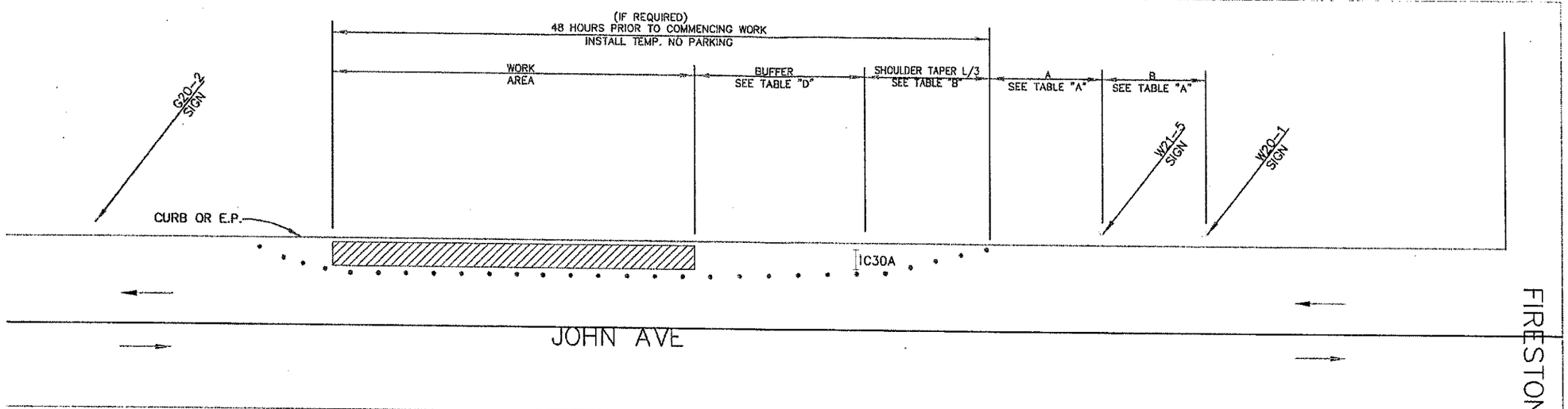

WEST ON JOHN AVE 20 FEET S/O FIRESTONE

STREET NAME

JOB LOCATION: 1202 FIRESTONE LOS ANGELES

JOBSCOPE: TRAFFIC CONTROL AND ONE CUT 3'X3' TO INSTALL HANDHIOLE AT POLE 4221275E& WORK IN HANDHOLE
SCE OR SCE CONTRACTOR AMERON TO DO WORK

LEGEND

- TYPE III BARRICADE W/SIGN
- TYPE II BARRICADE W/O SIGN
- 28"(11cm)TRAFFIC CONES W/13"(5cm) REFLECTIVE SLEEVE FOR DAY/NIGHT USE OR DELINEATORS IF DAY USE ONLY
- TRAFFIC CONE WITH CLIP ON SIGN
- PROPOSED SIGN AND POST
- EXISTING SIGN AND POST
- (S) SIGNALIZED INTERSECTION
- FLASHING ARROW SIGN
- HIGH LEVEL WARNING DEVICE WITH SIGN
- FLAGGER
- TANS TOW AWAY NO STOPPING ____ TO ____ (SHOW HOURS)
- TANSAT TOW AWAY NO STOPPING ANY TIME
- WORK ZONE LIMITS
- DIRECTION OF TRAFFIC
- (A) ROADWAY DESIGNATION (A THROUGH D)

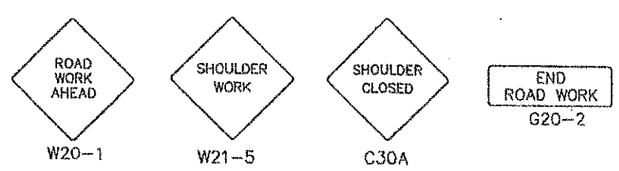

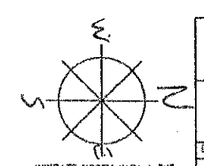

INDICATE NORTH WITH A "N" AND AN ARROW POINT

DATES OF TEMPORARY NO PARKING ZONE

TD 824351

WORKSITE TRAFFIC CONTROL PLAN
SHOULDER CLOSURE

DATE		SCALE
6/16/14	SCE	NONE
		DRAWING NO. 10

REV. APR-2010 CAJTCM-DWG10.DWG

REFERS TO MAP: 2 OF 3

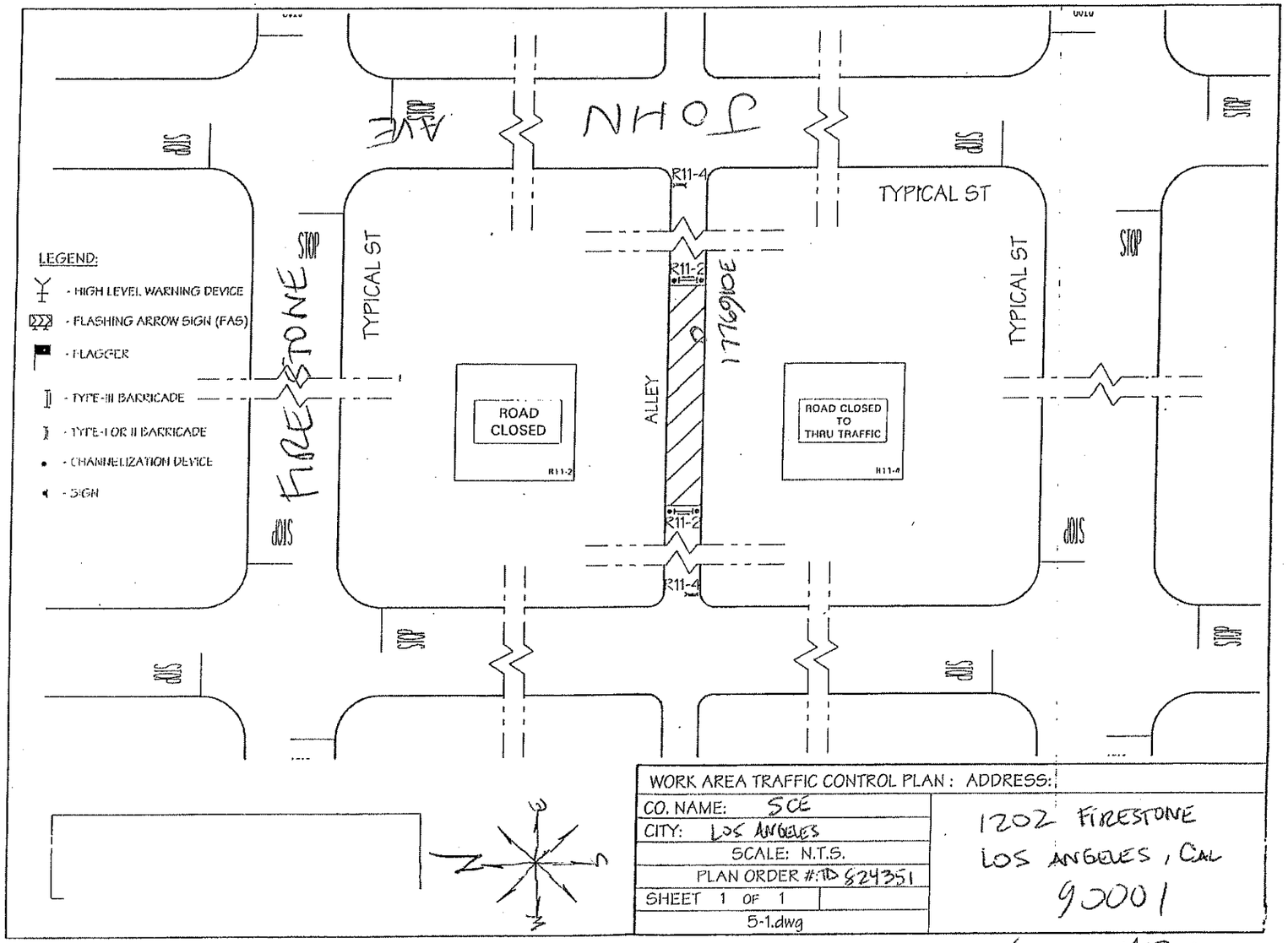

(ALLEY MAP REFERS TO MAP: 2 OF 3)

CITY OF LOS ANGELES
KALMIA 16KV
CALDEN SUB 26

TD824351
PTC AND VTC REQ

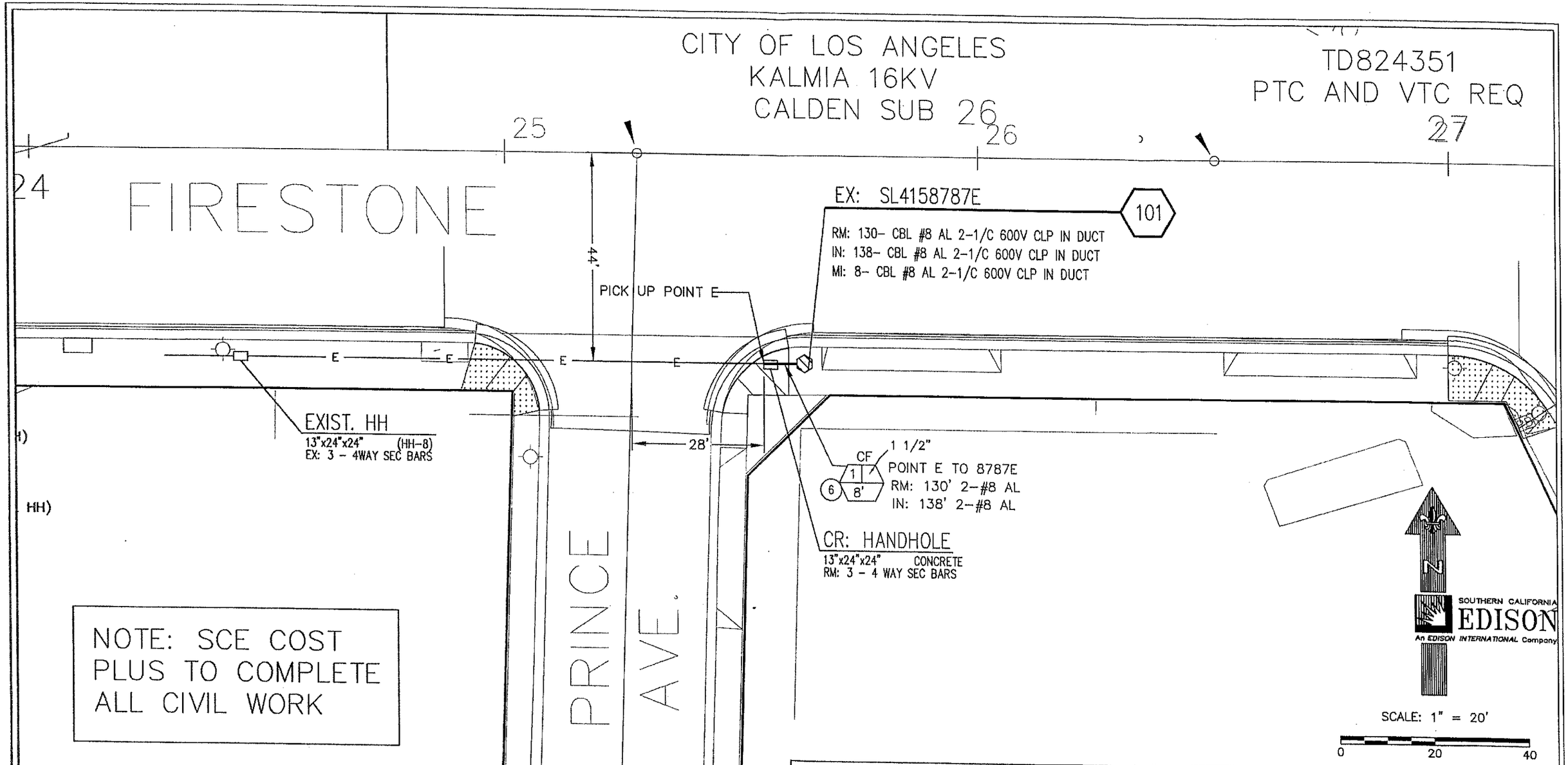

NOTE: SCE COST PLUS TO COMPLETE ALL CIVIL WORK

DISTRICT 32 – COMPTON	PROJ. MGR. KANOWSKY, DAVID PHONE 310-339-5520		PLANNER KANOWSKY, DAVID PHONE		
FOREMAN	TRUCK NO.	P/E	INVENTORY MAP NO. 097-4210-5	THOMAS GUIDE	GRID NO.	DESIGN NO. 575529_0.01
CSD 140 Y___ N___	BY-PASS CODE	EXISTING ___ CHANGE TO ___	TLM CHECKED ___ %LOAD	J.P.A. NO.	ASSOCIATED DESIGN NO.
PRODUCT/SAP NO. 824351-RELOCATE FACILITIES	PRODUCT/SAP NO.	PRODUCT/SAP NO.

TYPE	APPROVED BY	DATE	CHECKED BY	DRAWN BY	PAX #
		3/17/14		D. KANOWSKY	

Southern California Edison Company

PROPOSED CONSTRUCTION (LOCATION)

1202 FIRESTONE
LOS ANGELES CA 90001

SHEET 3 OF 3

JOB NO. 575529_0.01

No Fee Permit
CUST. is LA County

ON PRINCE E/S 20' BEFORE
TURNING ONTO FIRESTONE

STREET NAME

FOR JOB LOCATION: 1202 FIRESTONE
LOS ANGELES

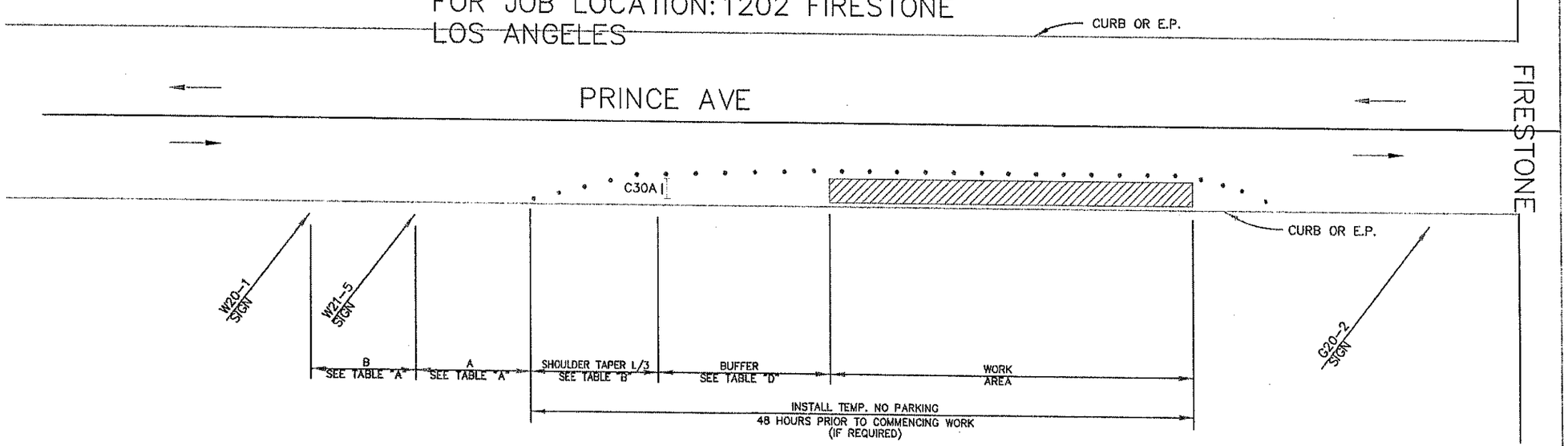

TRAFFIC CONTROL ANO NO EXCAVATION SCE CHANGING OUT EQUIPMENT IN HANDLHOLE AT POLE #4158787E.
SCE CREW OR SCE CONTRACTOR: AMERON TO PERFORM WORK.

LEGEND

- TYPE III BARRICADE W/SIGN
- TYPE II BARRICADE W/O SIGN
- 28"(11cm)TRAFFIC CONES W/13"(5cm) REFLECTIVE SLEEVE FOR DAY/NIGHT USE OR DELINEATORS IF DAY USE ONLY
- TRAFFIC CONE WITH CLIP ON SIGN
- PROPOSED SIGN AND POST
- EXISTING SIGN AND POST
- (S) SIGNALIZED INTERSECTION
- FLASHING ARROW SIGN
- HIGH LEVEL WARNING DEVICE WITH SIGN
- FLAGGER
- TANS — TOW AWAY NO STOPPING ____ TO ____ (SHOW HOURS)
- TANSAT — TOW AWAY NO STOPPING ANY TIME
- WORK ZONE LIMITS
- DIRECTION OF TRAFFIC
- (A) ROADWAY DESIGNATION (A THROUGH D)

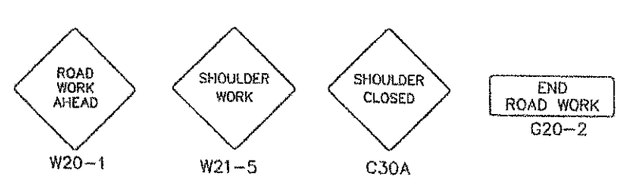

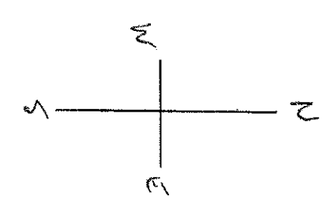

INDICATE NORTH WITH A "N" AND AN ARROW POINT

DATES OF TEMPORARY NO PARKING ZONE

TD 824351

WORKSITE TRAFFIC CONTROL PLAN
SHOULDER CLOSURE

DATE		SCALE	NONE
4/16/14	SCE	DRAWING NO.	10

REV. APR-2010 CAUTCM-DWG0.DWG

(Refers to MAP: 3 of 3)