CITY OF LOS ANGELES

CIR: TROCHU 16KV
SUB: BULLIS

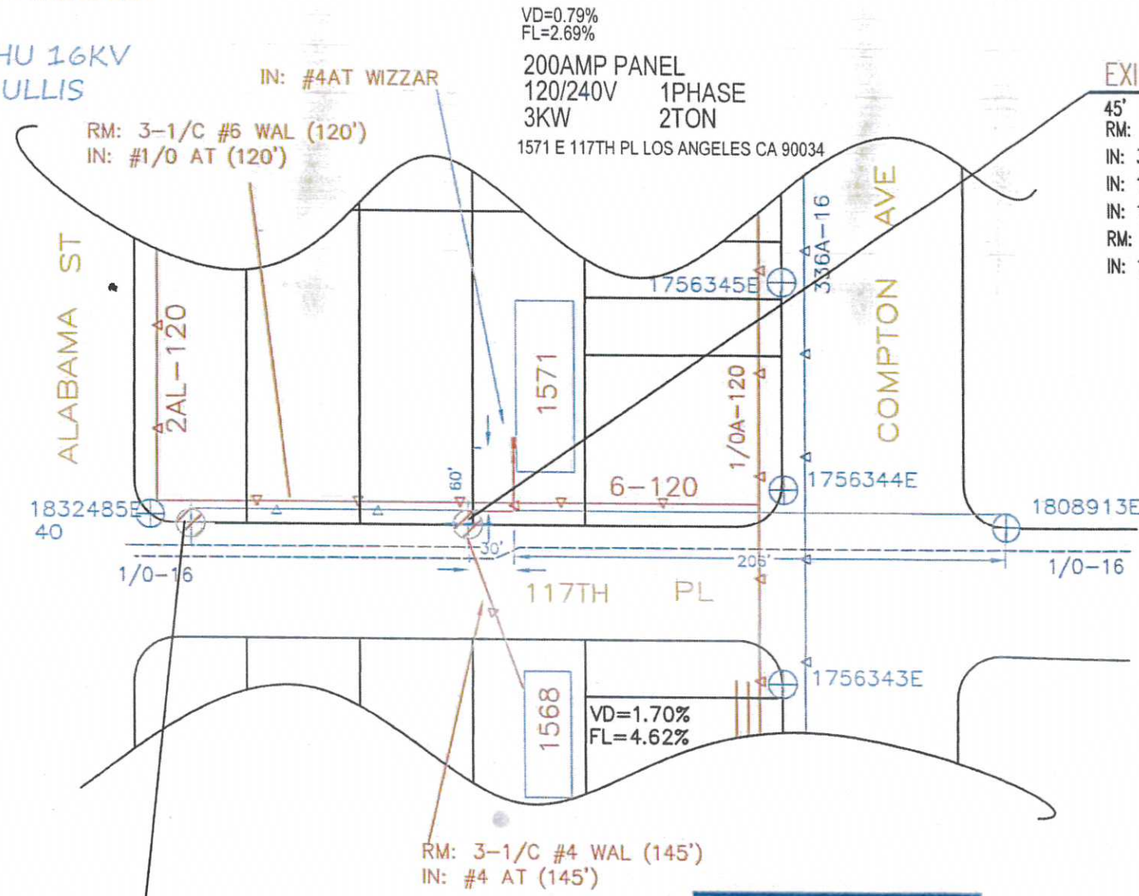

EXISTING 782123H (1)
40' Class C5
RM: 1- TR OH 15KVA 16KV 120/240 1P
SN: _____
RM: 369- CD #6 AL 1/C WR
RM: 1- SEC 3-WIRE (284 RACK)
IN: 1- TR OH 50KVA 16KV 120/240 1P
SN: _____
IN: 2- FE CO OPEN 100A 16KV 1-EA
IN: 1- SEC ROLLER (166-CLEVIS & SPOOL)
IN: CD 1/0 STR AL TRIPLEX W/ACSR NEUTR 123' (1 runs)
IN: 1- SEC SPACER- TRIPLEX
IN: CD #4 STR AL TRIPLEX W/ACSR NEUTRA 95' (1 runs)
IN: 1- MTR KWH 30A 120/240 1P 3W

EXISTING 1336417E (2)
45' Class C4
RM: 2- XA SNGL FB 10' WOOD PINS SECONDARY
IN: 3- SEC ROLLER (166-CLEVIS & SPOOL)
IN: 1- SEC MIDSPAN WIZZAR FOR SERVICES - 7/32
IN: 1- SEC SPACER- TRIPLEX
RM: 435- CD #6 AL 1/C WR
IN: 145- CD #4 STR AL TRIPLEX W/ACSR NEUTRAL

CREW NOTES:

1. REPLACE EXISTING 15KVA TRANS ON POLE 783123H WITH A 50KVA TRANS.
2. REPLACE OPEN WIRE # 6 SECONDARIES WITH #1/0AT SECONDARIES FROM POLE 783123H TO POLE 1336417E.
3. REPLACE OPEN WIRE SERVICE TO 1568 117TH PL (145') W/ #4AT.
4. INSTALL NEW METER AND #4AT SERVICE TO 1571 117TH PL. ATTACH NEW SERVICE USING WIZZARD CONSTRUCTION BETWEEN POLE 1336417E AND 1808913E.

N

SOUTHERN CALIFORNIA EDISON
An EDISON INTERNATIONAL Company

SCALE: 1" = 60'
0 60 120

TLM DATA:	SIZE	KVA	CUST	LOAD%
PROP:	50	46.6	21	93.2

DISTRICT 32 - COMPTON	PROJ. MGR. THIERRY, TAMEKA PHONE		PLANNER THIERRY, TAMEKA PHONE 310) 608-5041		
FOREMAN	TRUCK NO.	P/E	INVENTORY MAP NO.	THOMAS GUIDE	GRID NO.
DESIGN NO. 576219_0.01					
CSD 140 Y ___ N ___	BY-PASS CODE	EXISTING ___ CHANGE TO ___	TLM CHECKED ___ %LOAD	J.P.A. NO.	ASSOCIATED DESIGN NO.
PRODUCT/SAP NO. 825353-NEW METER & SERVICE	PRODUCT/SAP NO.		PRODUCT/SAP NO.		
			T.THIERRY	35041	
TYPE	APPROVED BY	DATE	CHECKED BY	DRAWN BY	PAX #

PROPOSED CONSTRUCTION (LOCATION)
NEW SERVICE
1571 E 117TH PL
LOS ANGELES, CA. 90059

SHEET 1 OF 1

JOB NO. 576219_0.01

Southern California Edison Company

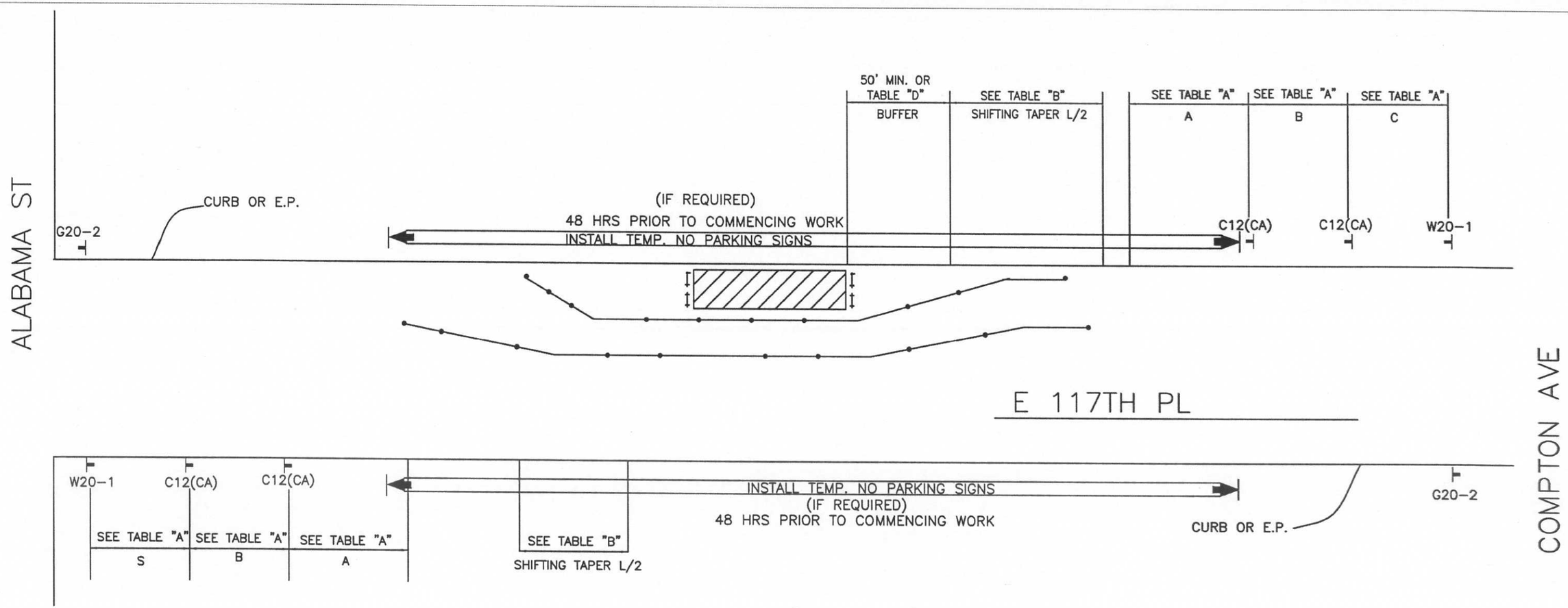

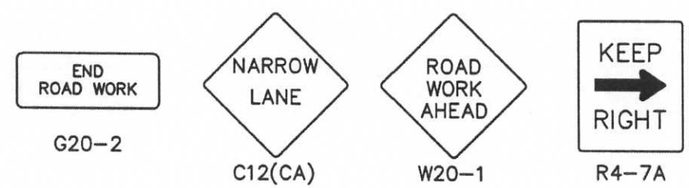

LEGEND

- TYPE III BARRICADE W/SIGN
- TYPE II BARRICADE W/O SIGN
- CHANNELIZING DEVICE
- TRAFFIC CONE WITH CLIP ON SIGN
- SIGN
- (S) SIGNALIZED INTERSECTION
- ARROW PANEL (FLASHING ARROW) (WHERE REQUIRED)
- HIGH LEVEL WARNING DEVICE (FLAGTREE) (OPTIONAL)
- FLAGGER
- TANS — TOW AWAY NO STOPPING ___ TO ___ (SHOW HOURS)
- TANSAT — TOW AWAY NO STOPPING ANY TIME
- WORK ZONE (ACTIVITY AREA) LIMITS
- DIRECTION OF TRAFFIC (NOT PAVEMENT MARKING)
- (A) ROADWAY DESIGNATION (A THROUGH D)

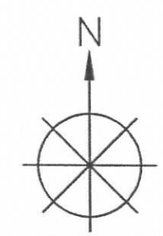

INDICATE NORTH WITH A "N" AND AN ARROW POINT

DATES OF TEMPORARY NO PARKING ZONE

TD 825353

WORKSITE TRAFFIC CONTROL PLAN
SIDE OF ROAD WORK
TWO LANE TRAFFIC CONTROL
WITHOUT CENTERLINE

DATE		SCALE
5-1-14	SCE	NONE
		DRAWING NO. 1

REV. APR-2010 CJJTCM-DWG01.DWG